summary for network NT13

timeperiod chosen: from 2026-03-02-00:00:00 until 2026-03-02-23:59:59

average update rate (durations larger than 15 seconds considered as observation gap): 1.1 seconds

average fixing percentage with threshold set to 0.3: 91.7 percent

stations available: 17 of 17

station information:

station ALGC:	antenna: GPPNULLANTENNA NONE	receiver: LEICA GR50	height: 117.171
station AND2:	antenna: LEIAR20 LEIM	receiver: LEICA GR50	height: 284.274
station ARAC:	antenna: LEIAR20 LEIM	receiver: LEICA GR25	height: 725.104
station CABR:	antenna: LEIAT504_____LEIS	receiver: LEICA GR25	height: 572.15
station CAZA:	antenna: LEIAR20 LEIM	receiver: LEICA GR25	height: 663.115
station CEU1:	antenna: TRM59900.00 SCIS	receiver: TRIMBLE NETR9	height: 52.521
station CRDB:	antenna: GPPNULLANTENNA NONE	receiver: LEICA GR50	height: 196.076
station HUEL:	antenna: LEIAR20 LEIM	receiver: LEICA GR50	height: 81.905
station LEBR:	antenna: GPPNULLANTENNA NONE	receiver: LEICA GR50	height: 77.601
station MALA:	antenna: LEIAR25.R4 LEIT	receiver: LEICA GR25	height: 122.877
station MOFR:	antenna: TRM57971.00 TZGD	receiver: TRIMBLE NETR9	height: 276.415
station MOTR:	antenna: GPPNULLANTENNA NONE	receiver: LEICA GR50	height: 166.934
station OSUN:	antenna: GPPNULLANTENNA NONE	receiver: TRIMBLE NETR9	height: 363.146
station RON1:	antenna: GPPNULLANTENNA NONE	receiver: TRIMBLE NETR9	height: 820.772
station SEV1:	antenna: TRM59900.00 SCIS	receiver: TRIMBLE NETR9	height: 69.752
station TAR0:	antenna: LEIAR20 LEIM	receiver: LEICA GR25	height: 50.076
station UCA1:	antenna: GPPNULLANTENNA NONE	receiver: LEICA GR50	height: 67.718

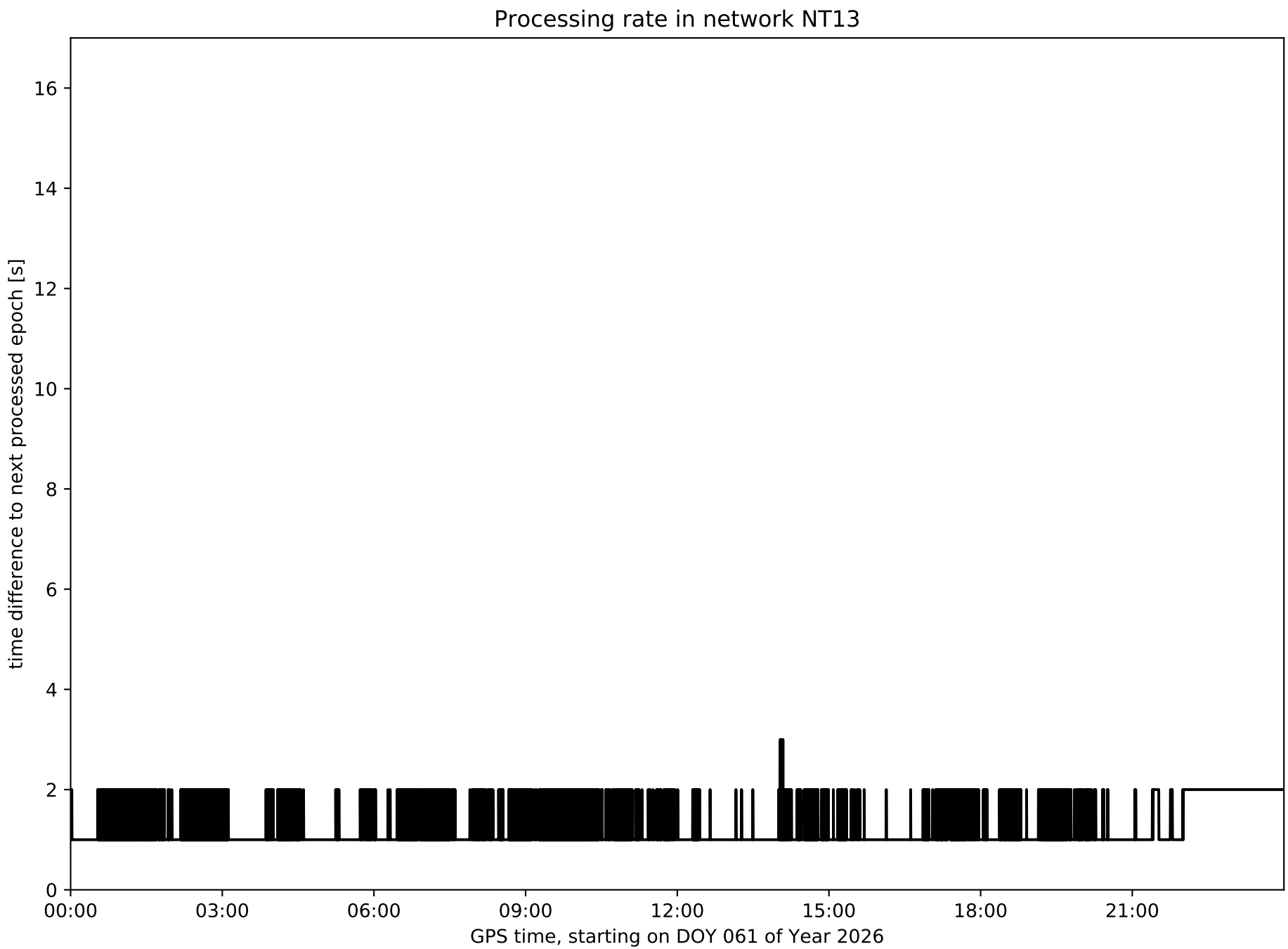
Processing rate in network NT13
time difference to next processed epoch [s]
0
2
4
6
8
10
12
14
16
00:00
03:00
06:00
09:00
12:00
15:00
18:00
21:00
GPS time, starting on DOY 061 of Year 2026

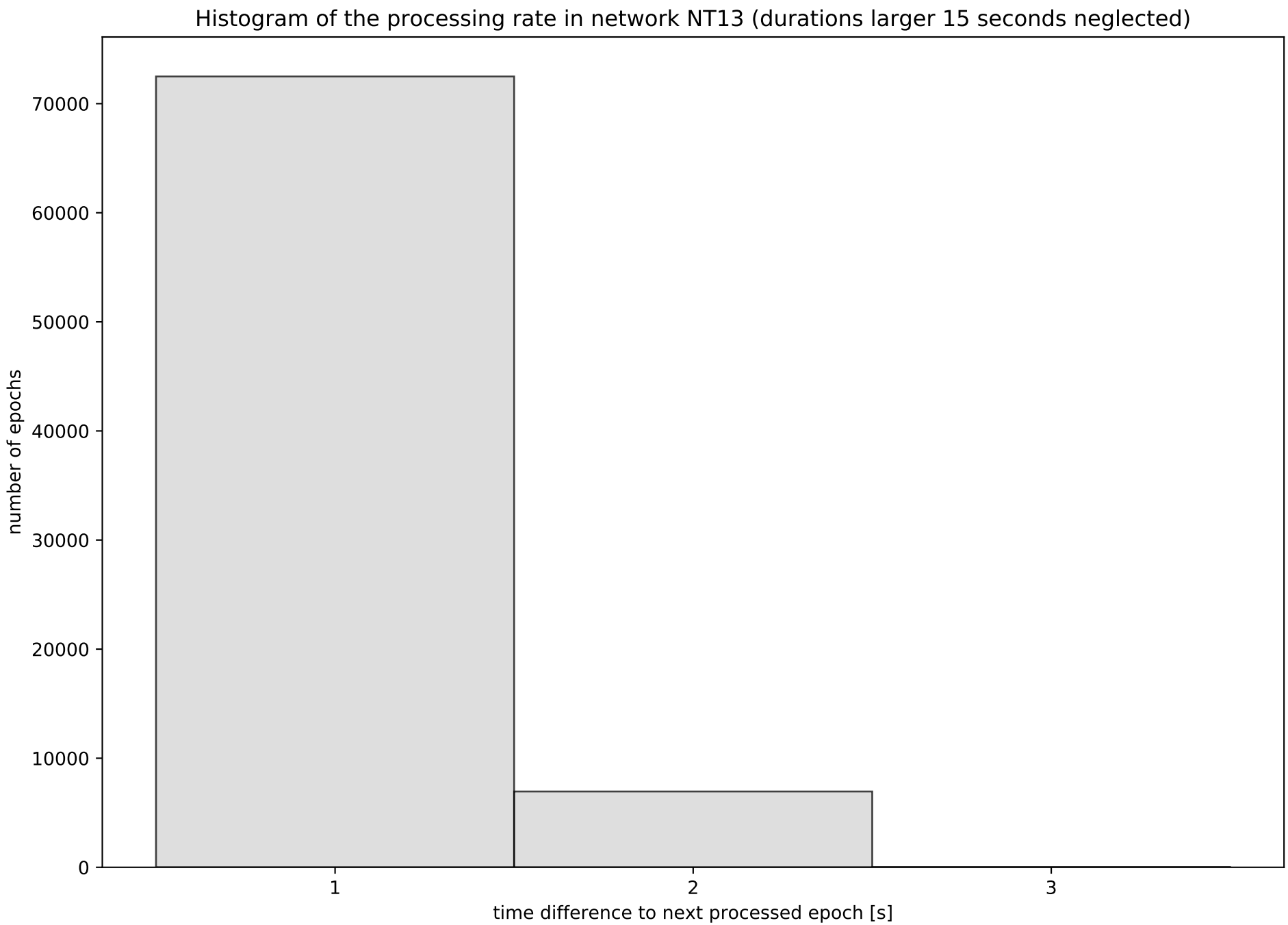
Histogram of the processing rate in network NT13 (durations larger 15 seconds neglected)
number of epochs
0
10000
20000
30000
40000
50000
60000
70000
1
2
3
time difference to next processed epoch [s]

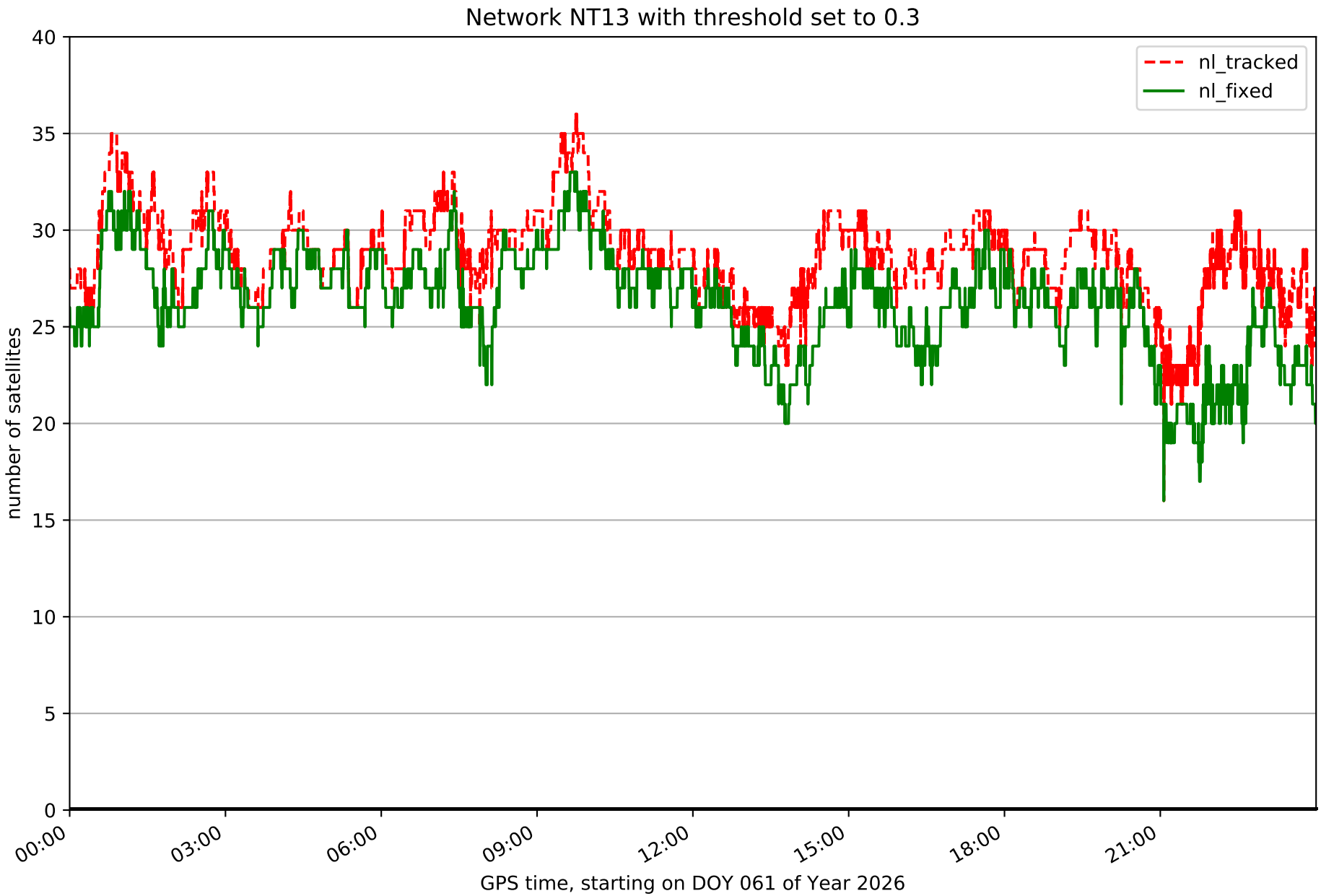
Network NT13 with threshold set to 0.3
nl_tracked
nl_fixed
number of satellites
0
5
10
15
20
25
30
35
40
00:00
03:00
06:00
09:00
12:00
15:00
18:00
21:00
GPS time, starting on DOY 061 of Year 2026

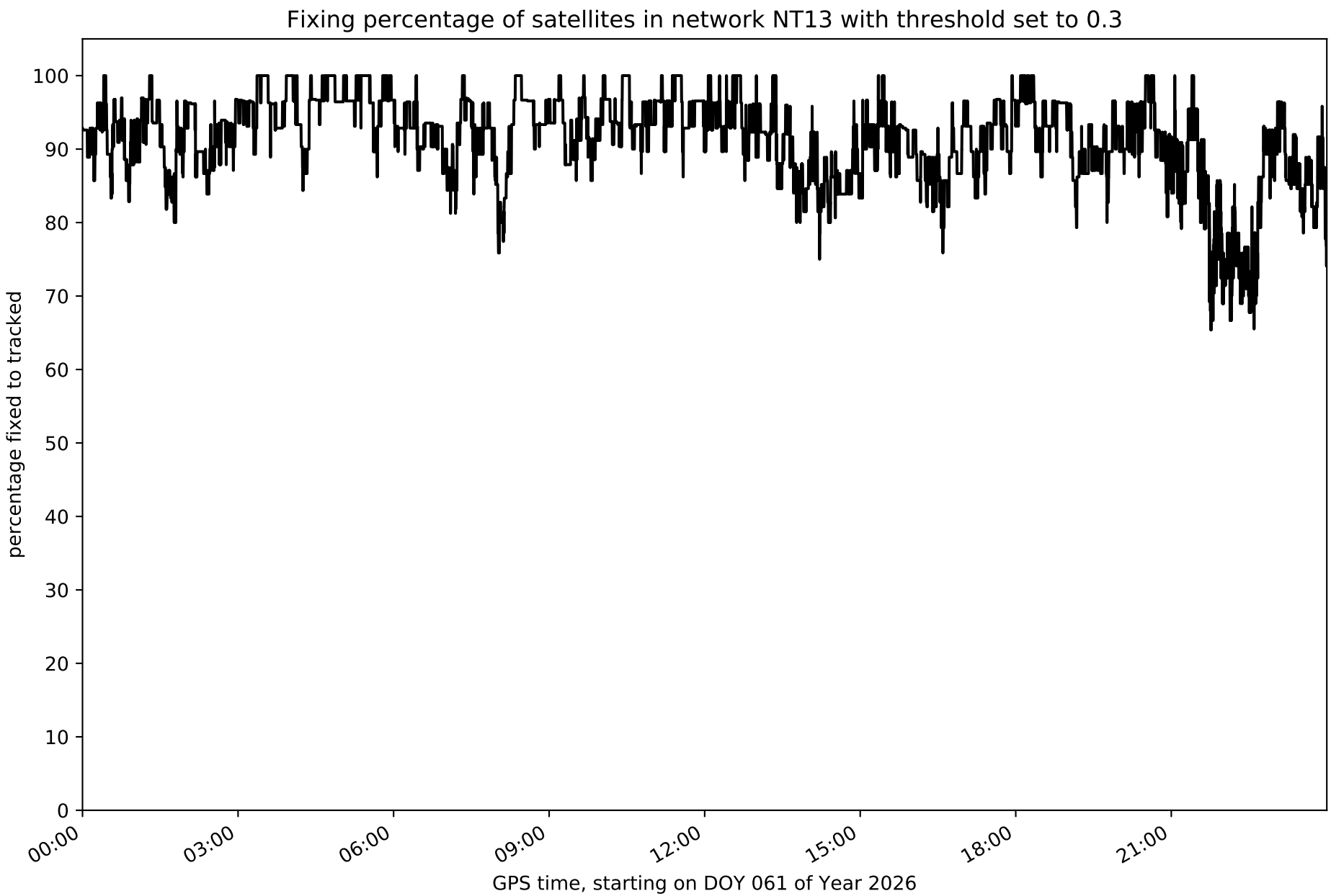
Fixing percentage of satellites in network NT13 with threshold set to 0.3
percentage fixed to tracked
100
90
80
70
60
50
40
30
20
10
0
00:00
03:00
06:00
09:00
12:00
15:00
18:00
21:00
GPS time, starting on DOY 061 of Year 2026

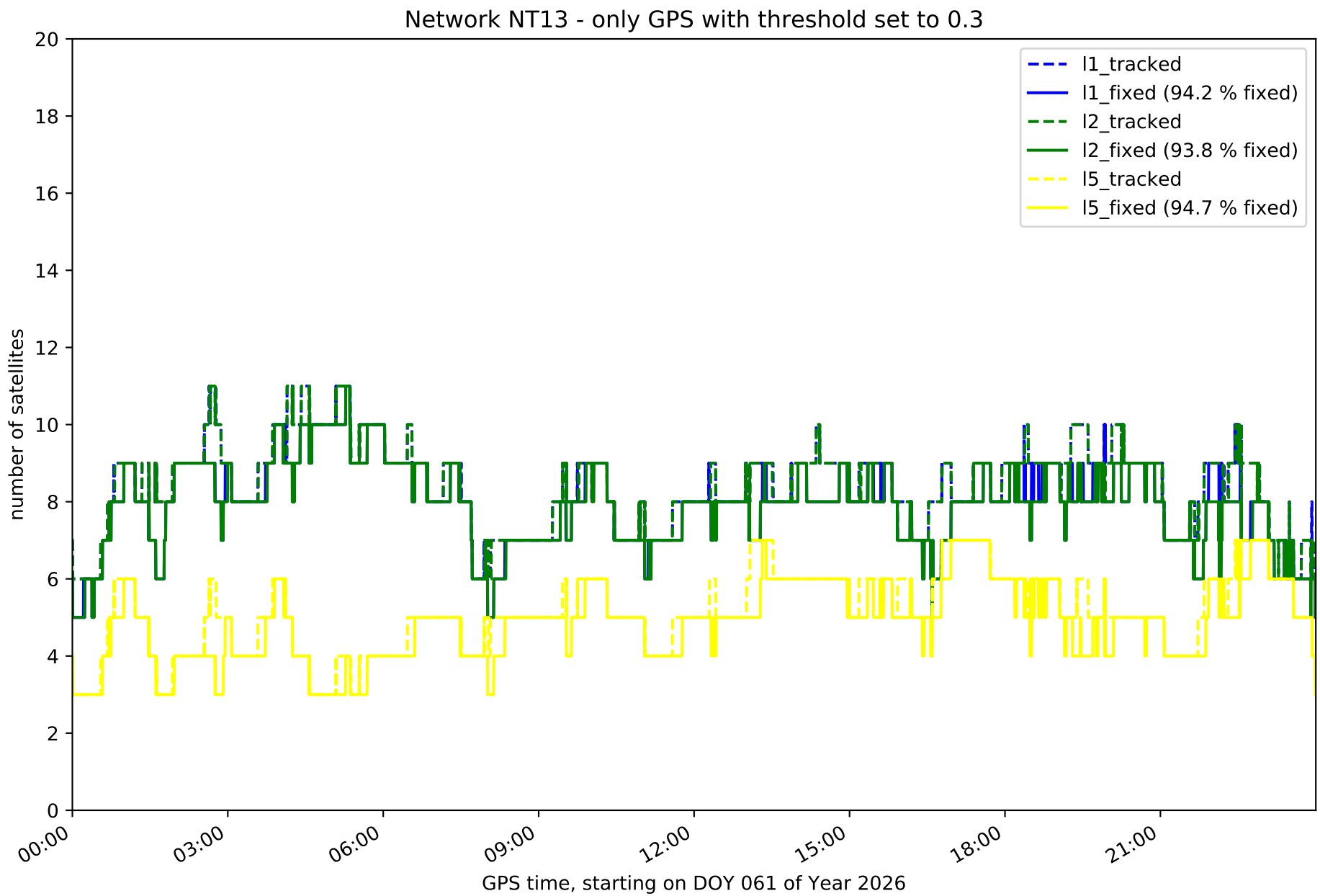
Network NT13 - only GPS with threshold set to 0.3
number of satellites
GPS time, starting on DOY 061 of Year 2026
0
2
4
6
8
10
12
14
16
18
20
00:00
03:00
06:00
09:00
12:00
15:00
18:00
21:00
l1_tracked
l1_fixed (94.2 % fixed)
l2_tracked
l2_fixed (93.8 % fixed)
l5_tracked
l5_fixed (94.7 % fixed)

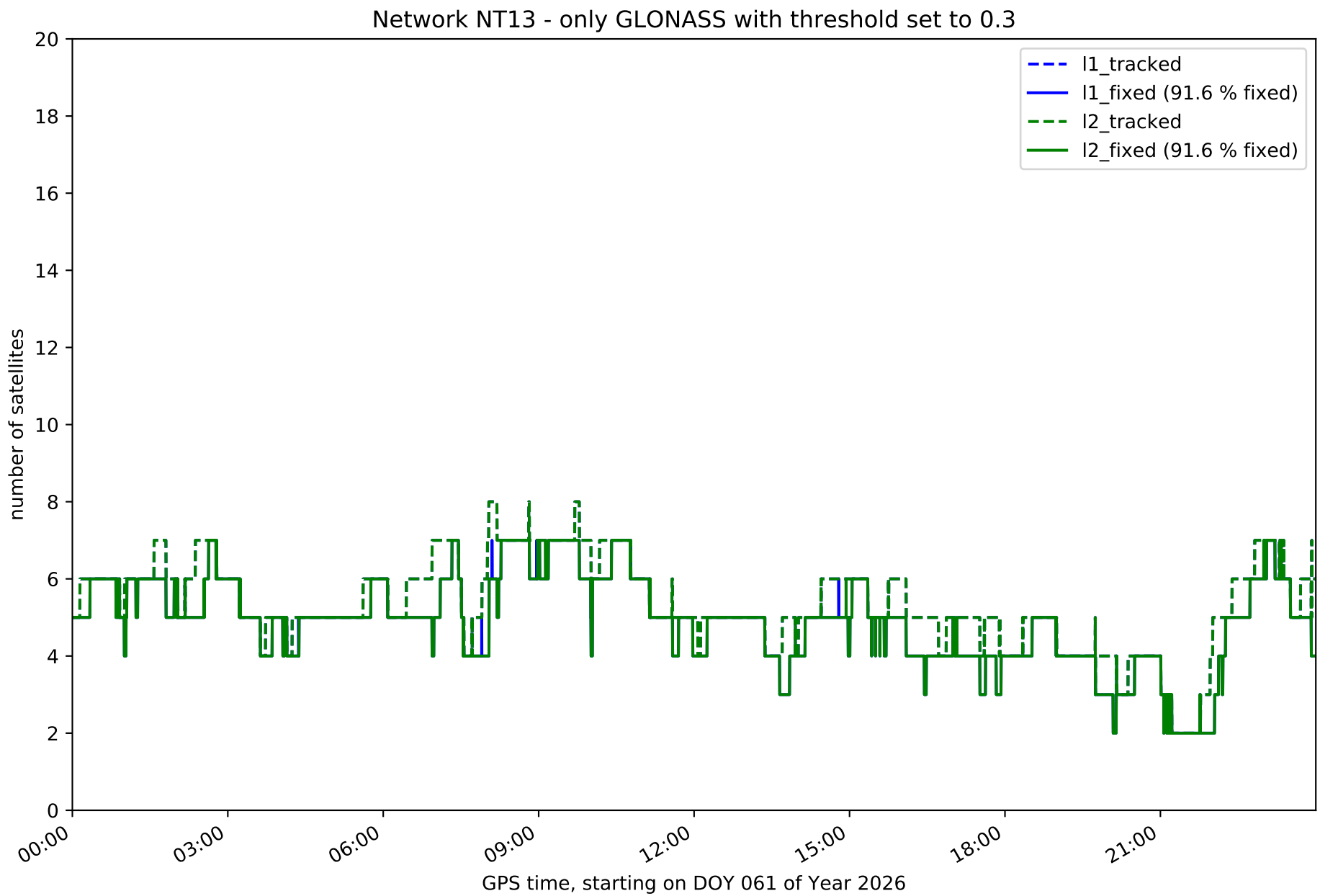
Network NT13 - only GLONASS with threshold set to 0.3
l1_tracked
l1_fixed (91.6 % fixed)
l2_tracked
l2_fixed (91.6 % fixed)
number of satellites
0
2
4
6
8
10
12
14
16
18
20
00:00
03:00
06:00
09:00
12:00
15:00
18:00
21:00
GPS time, starting on DOY 061 of Year 2026

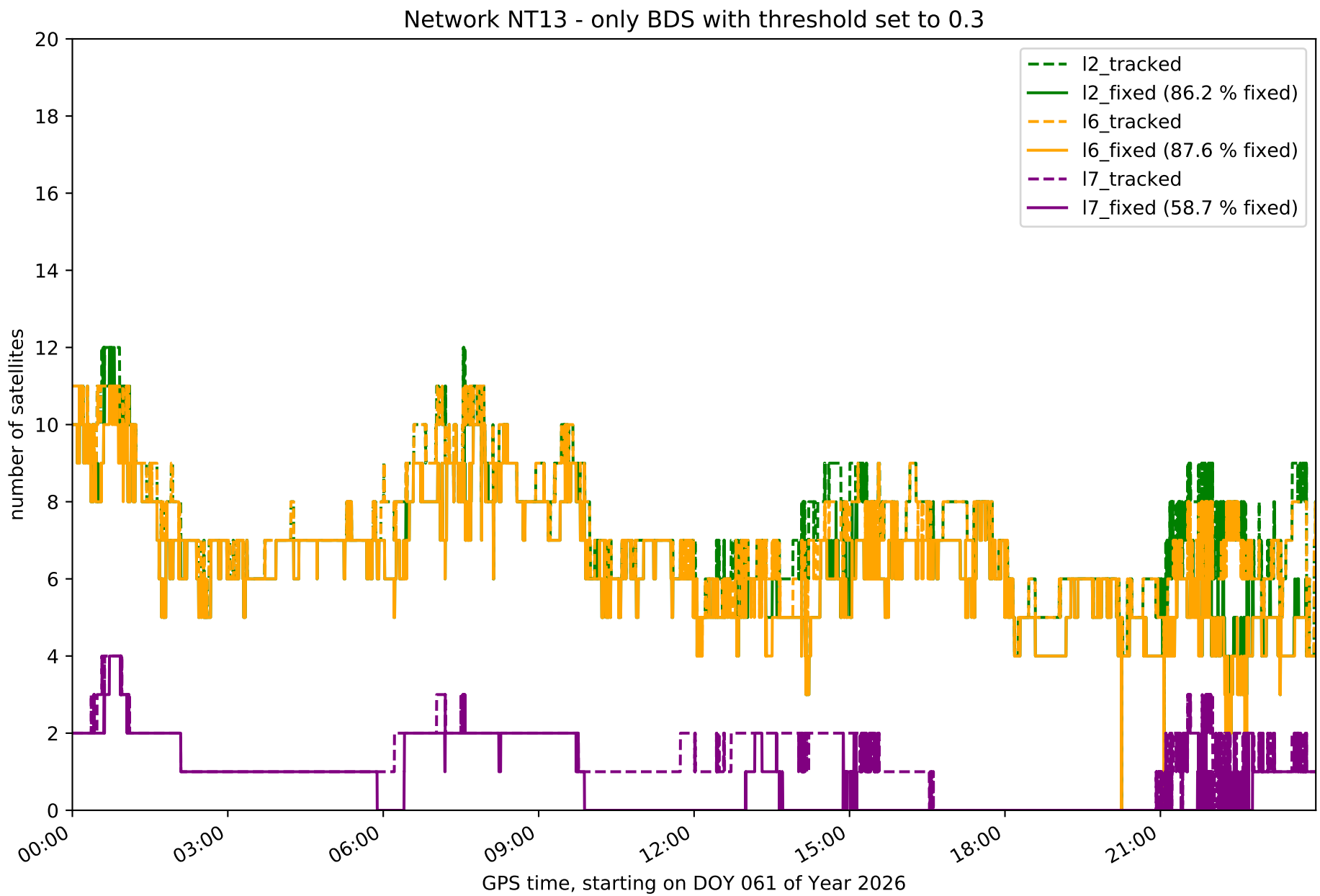
Network NT13 - only BDS with threshold set to 0.3
number of satellites
GPS time, starting on DOY 061 of Year 2026
0
2
4
6
8
10
12
14
16
18
20
00:00
03:00
06:00
09:00
12:00
15:00
18:00
21:00
l2_tracked
l2_fixed (86.2 % fixed)
l6_tracked
l6_fixed (87.6 % fixed)
l7_tracked
l7_fixed (58.7 % fixed)

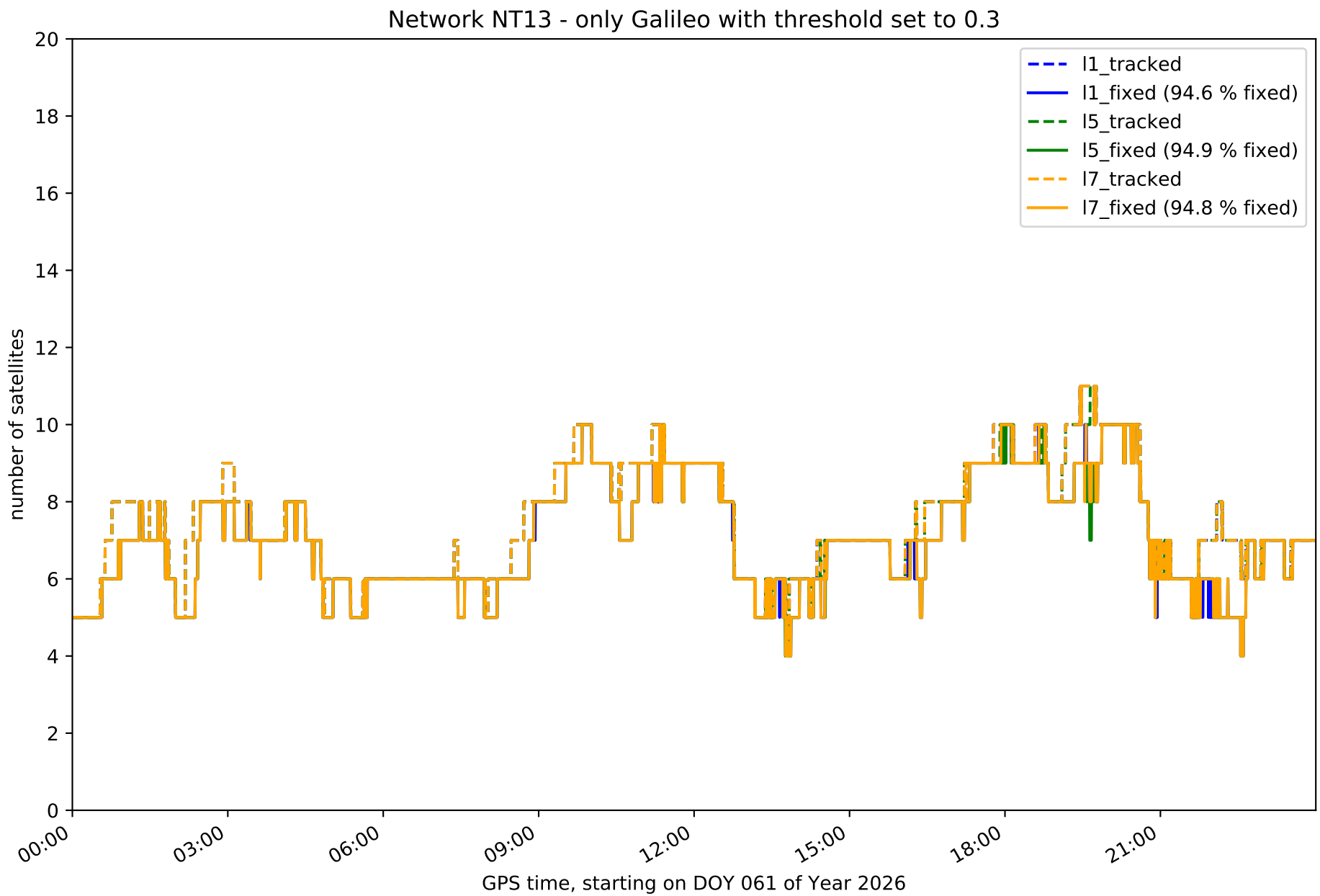
Network NT13 - only Galileo with threshold set to 0.3
l1_tracked
l1_fixed (94.6 % fixed)
l5_tracked
l5_fixed (94.9 % fixed)
l7_tracked
l7_fixed (94.8 % fixed)
number of satellites
0
2
4
6
8
10
12
14
16
18
20
00:00
03:00
06:00
09:00
12:00
15:00
18:00
21:00
GPS time, starting on DOY 061 of Year 2026

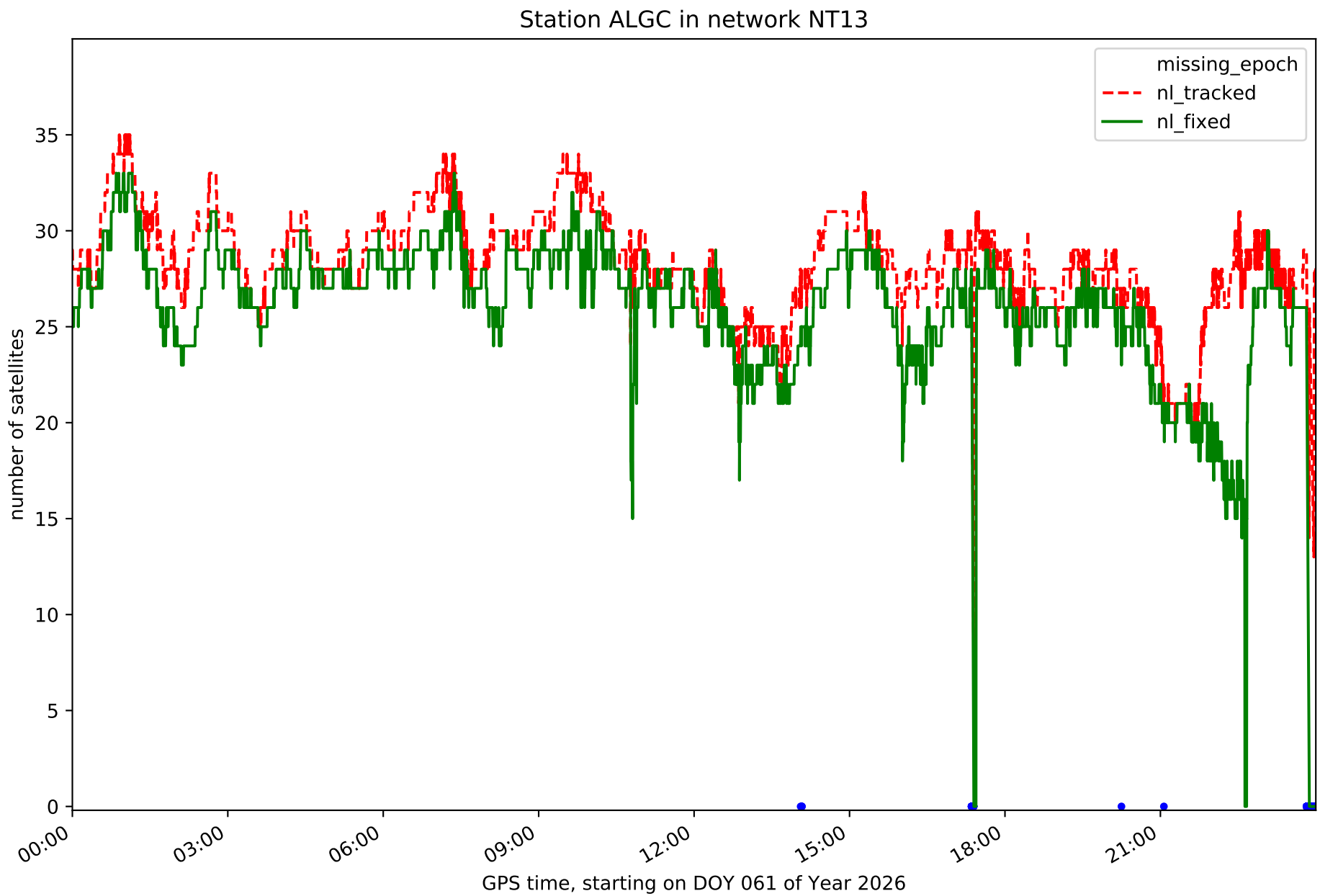
Station ALGC in network NT13
missing_epoch
nl_tracked
nl_fixed
number of satellites
0
5
10
15
20
25
30
35
00:00
03:00
06:00
09:00
12:00
15:00
18:00
21:00
GPS time, starting on DOY 061 of Year 2026

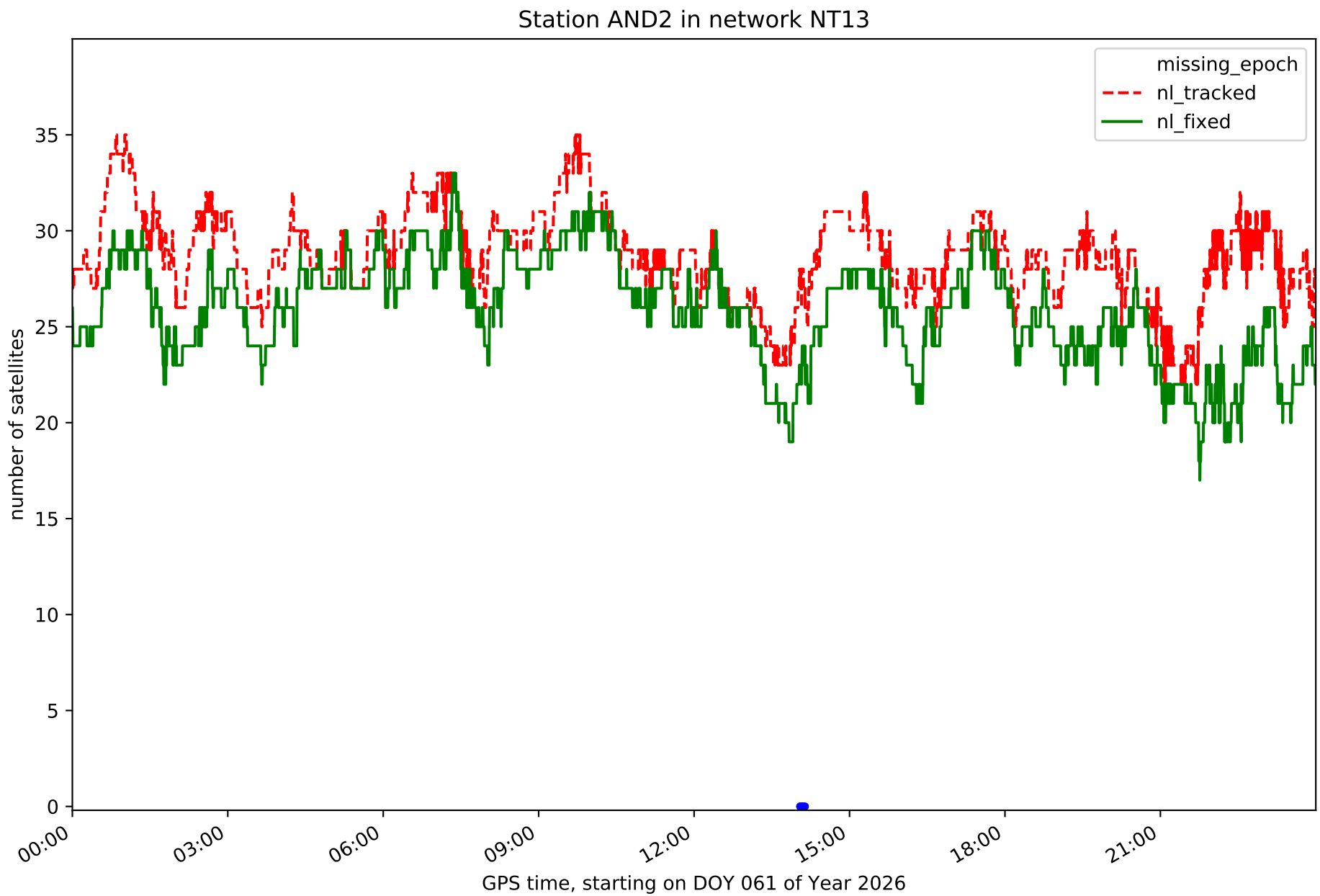
Station AND2 in network NT13
missing_epoch
nl_tracked
nl_fixed
number of satellites
0
5
10
15
20
25
30
35
00:00
03:00
06:00
09:00
12:00
15:00
18:00
21:00
GPS time, starting on DOY 061 of Year 2026

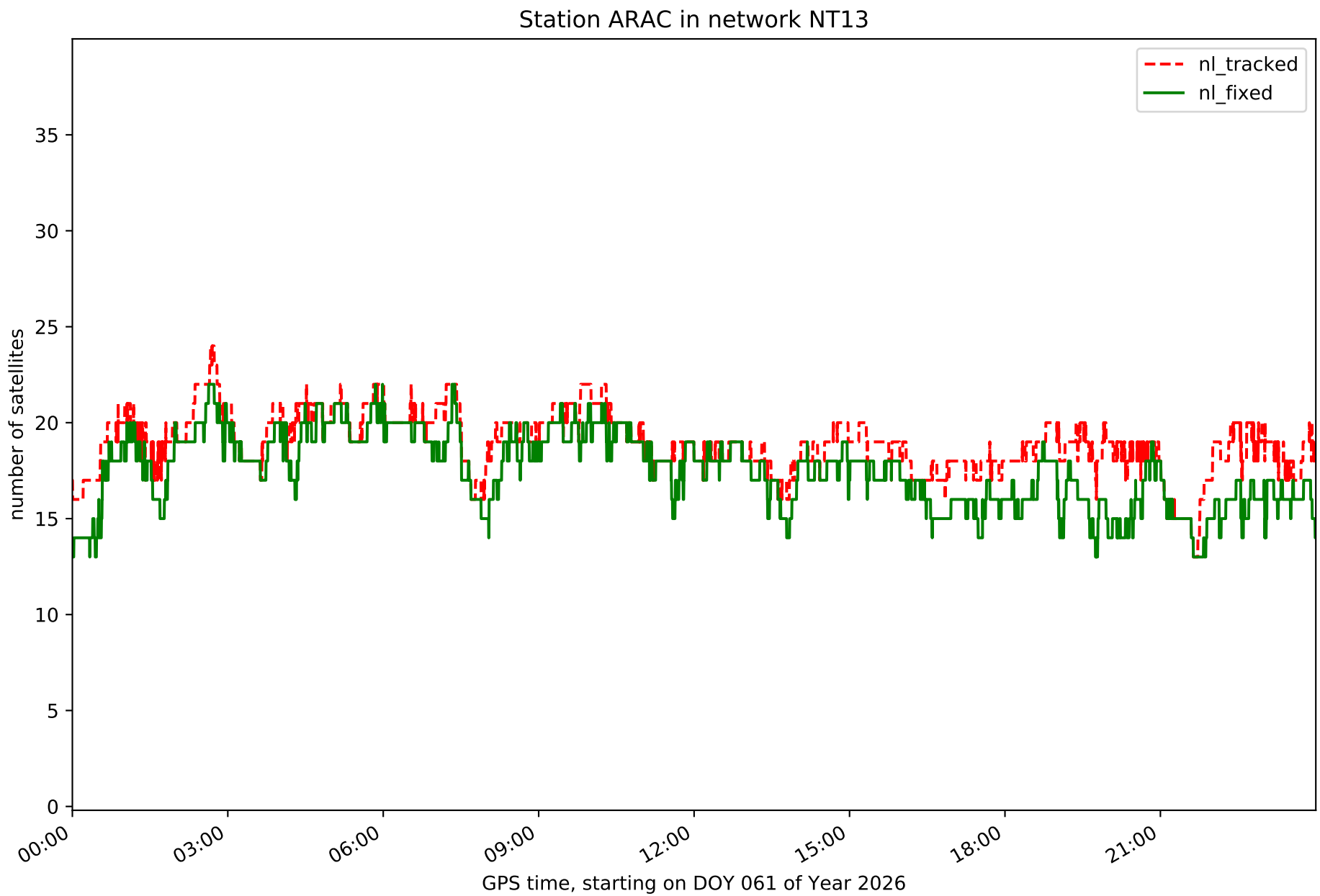
Station ARAC in network NT13
nl_tracked
nl_fixed
number of satellites
0
5
10
15
20
25
30
35
00:00
03:00
06:00
09:00
12:00
15:00
18:00
21:00
GPS time, starting on DOY 061 of Year 2026

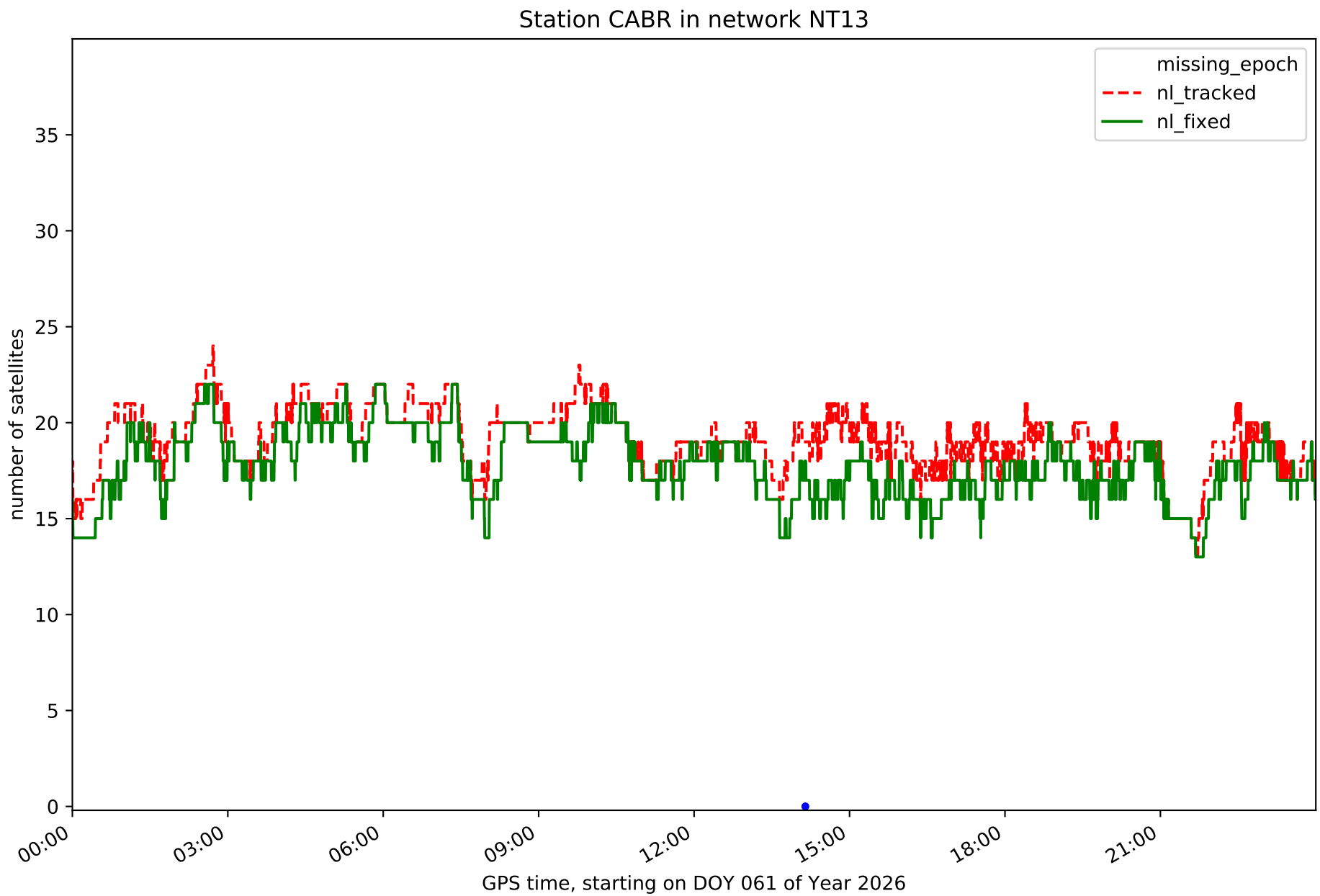
Station CABR in network NT13
missing_epoch
nl_tracked
nl_fixed
number of satellites
0
5
10
15
20
25
30
35
00:00
03:00
06:00
09:00
12:00
15:00
18:00
21:00
GPS time, starting on DOY 061 of Year 2026

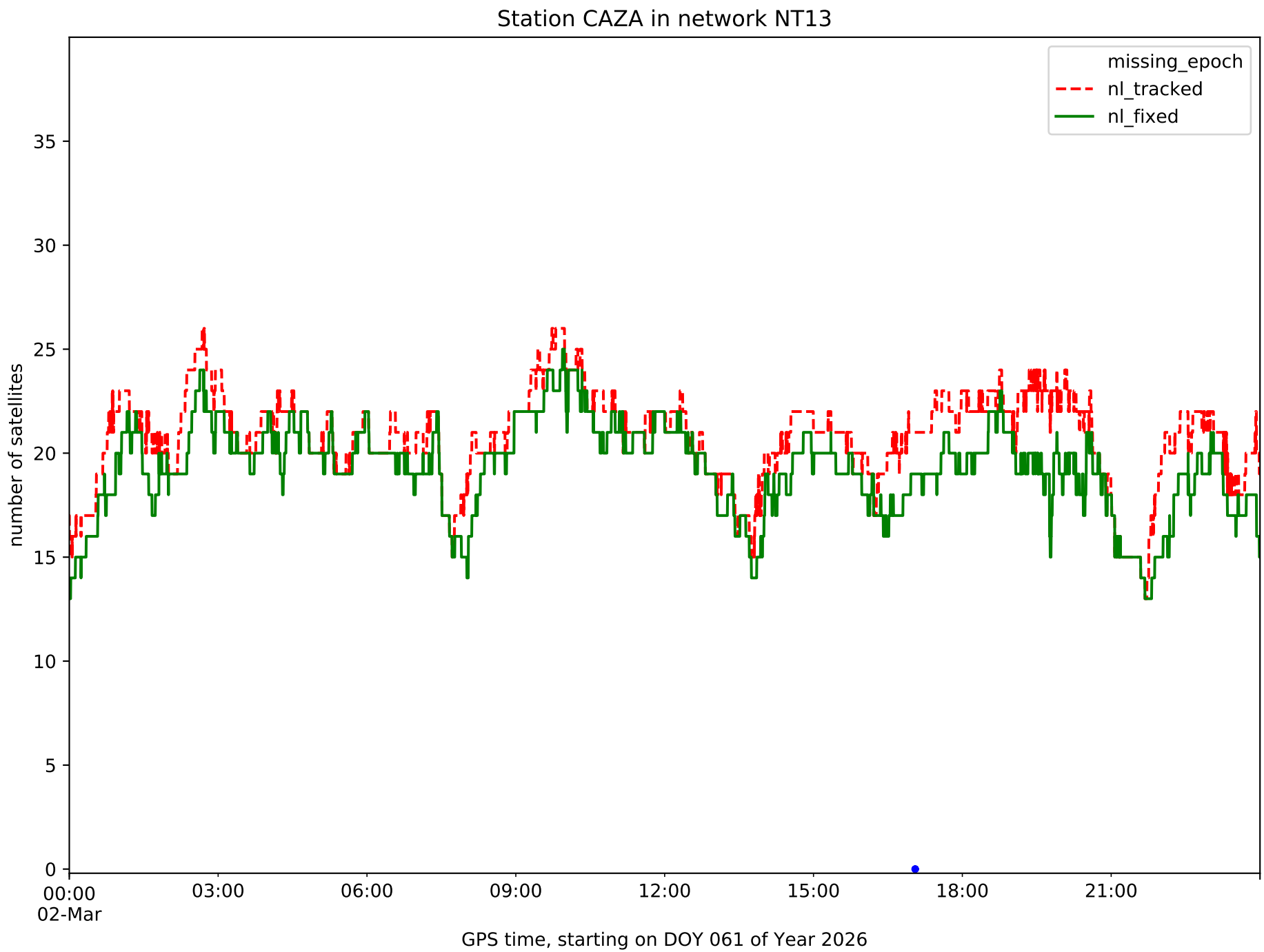
Station CAZA in network NT13
missing_epoch
nl_tracked
nl_fixed
number of satellites
0
5
10
15
20
25
30
35
00:00
02-Mar
03:00
06:00
09:00
12:00
15:00
18:00
21:00
GPS time, starting on DOY 061 of Year 2026

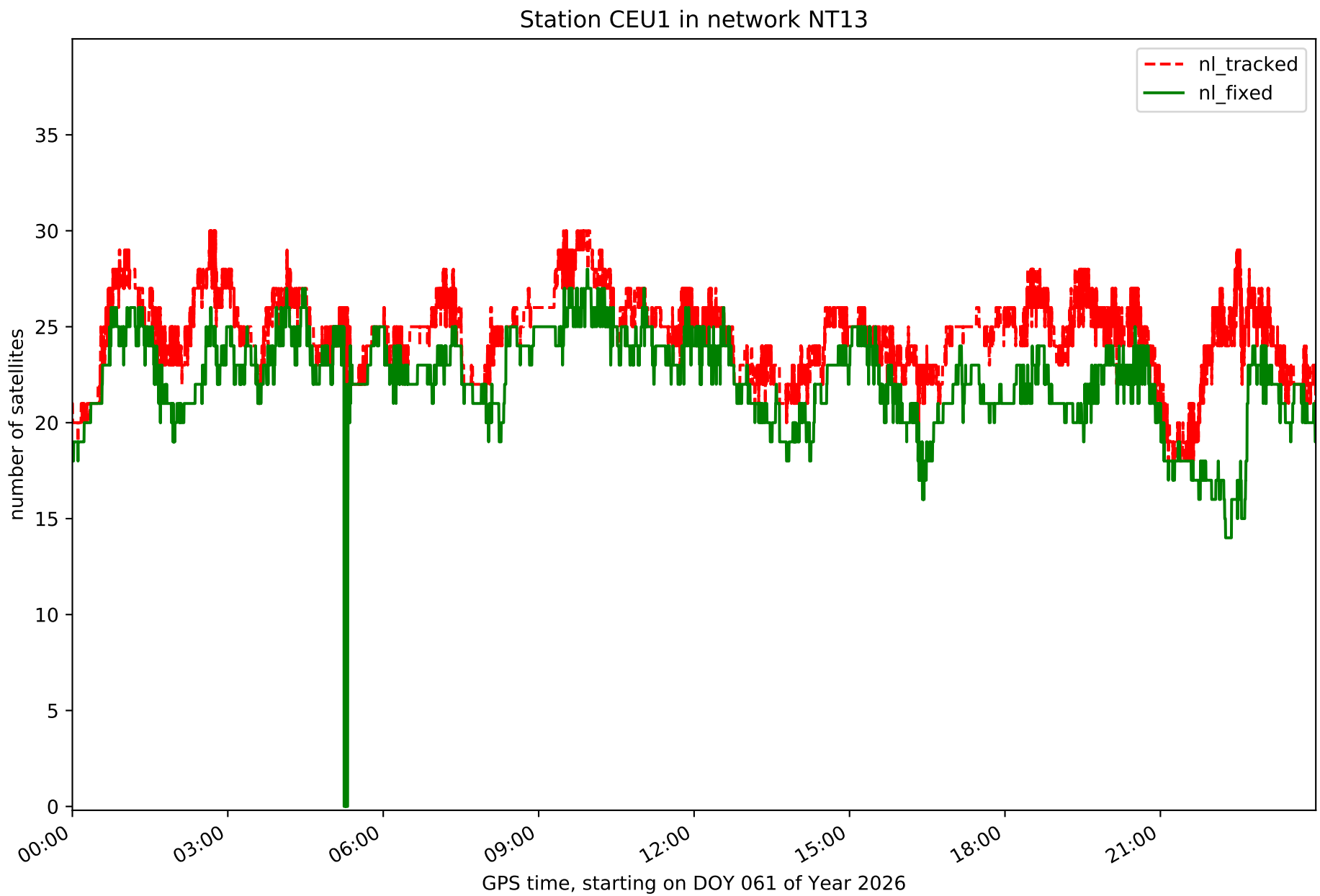
Station CEU1 in network NT13
nl_tracked
nl_fixed
number of satellites
0
5
10
15
20
25
30
35
00:00
03:00
06:00
09:00
12:00
15:00
18:00
21:00
GPS time, starting on DOY 061 of Year 2026

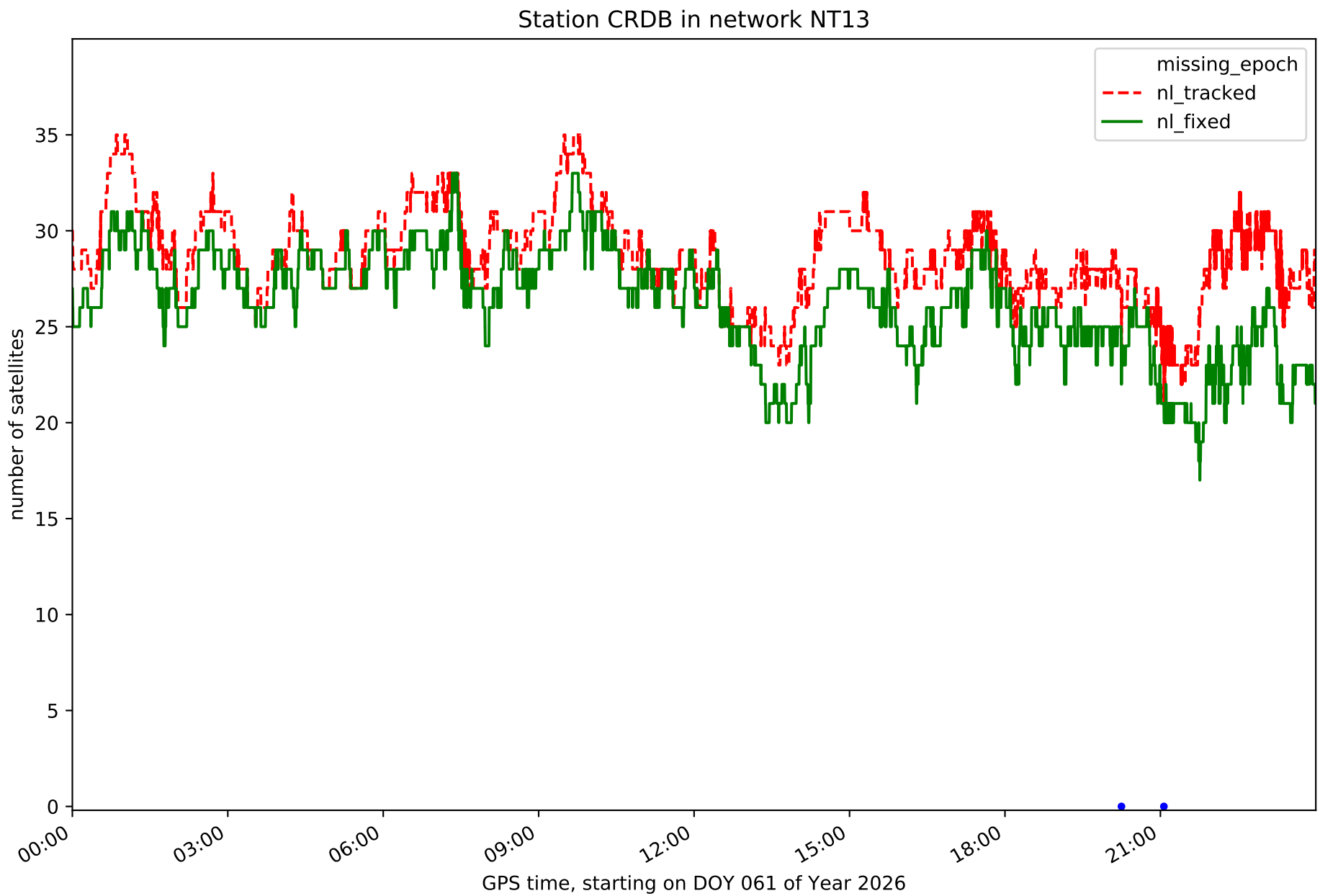
Station CRDB in network NT13
missing_epoch
nl_tracked
nl_fixed
number of satellites
0
5
10
15
20
25
30
35
00:00
03:00
06:00
09:00
12:00
15:00
18:00
21:00
GPS time, starting on DOY 061 of Year 2026

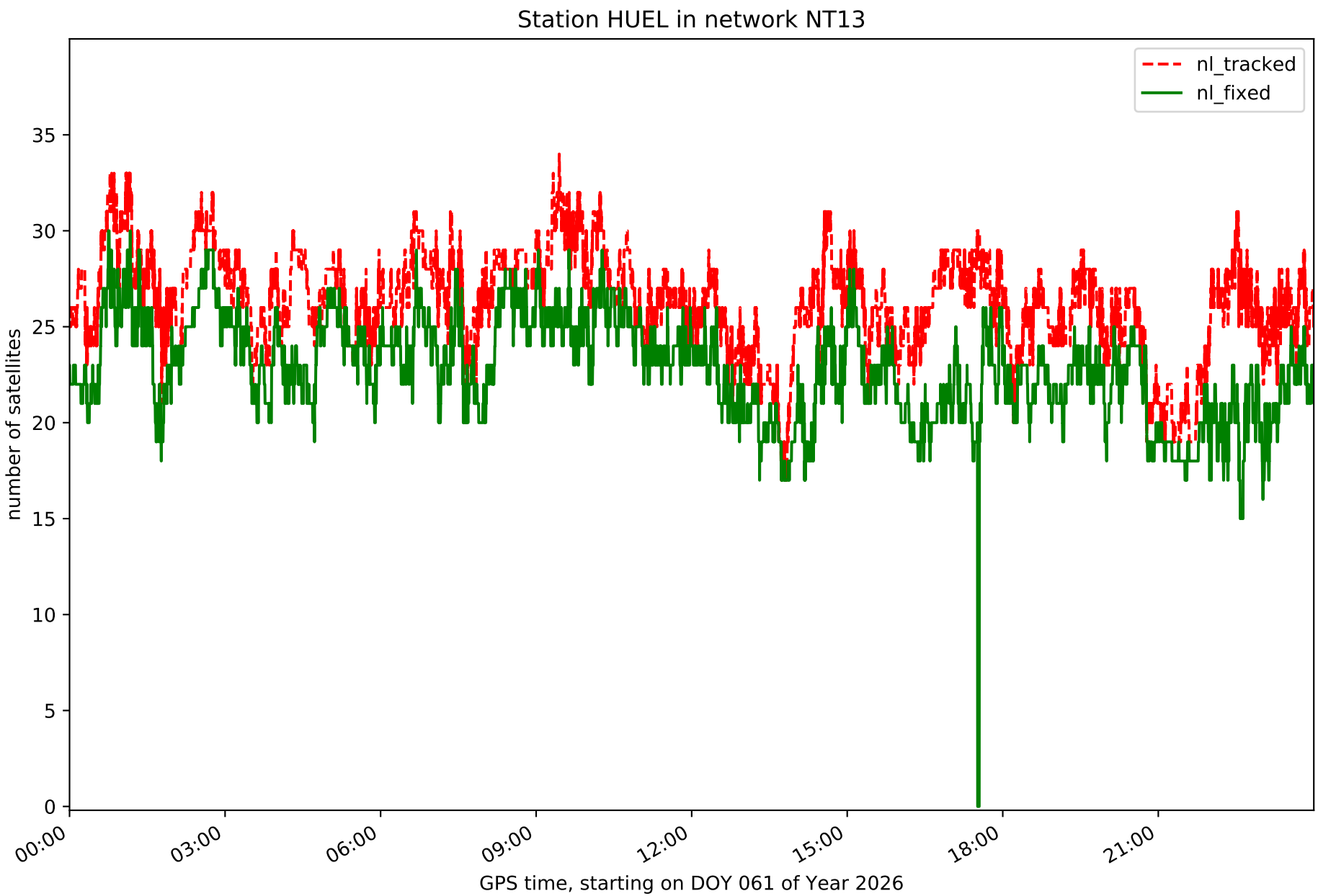
Station HUEL in network NT13
nl_tracked
nl_fixed
number of satellites
0
5
10
15
20
25
30
35
00:00
03:00
06:00
09:00
12:00
15:00
18:00
21:00
GPS time, starting on DOY 061 of Year 2026

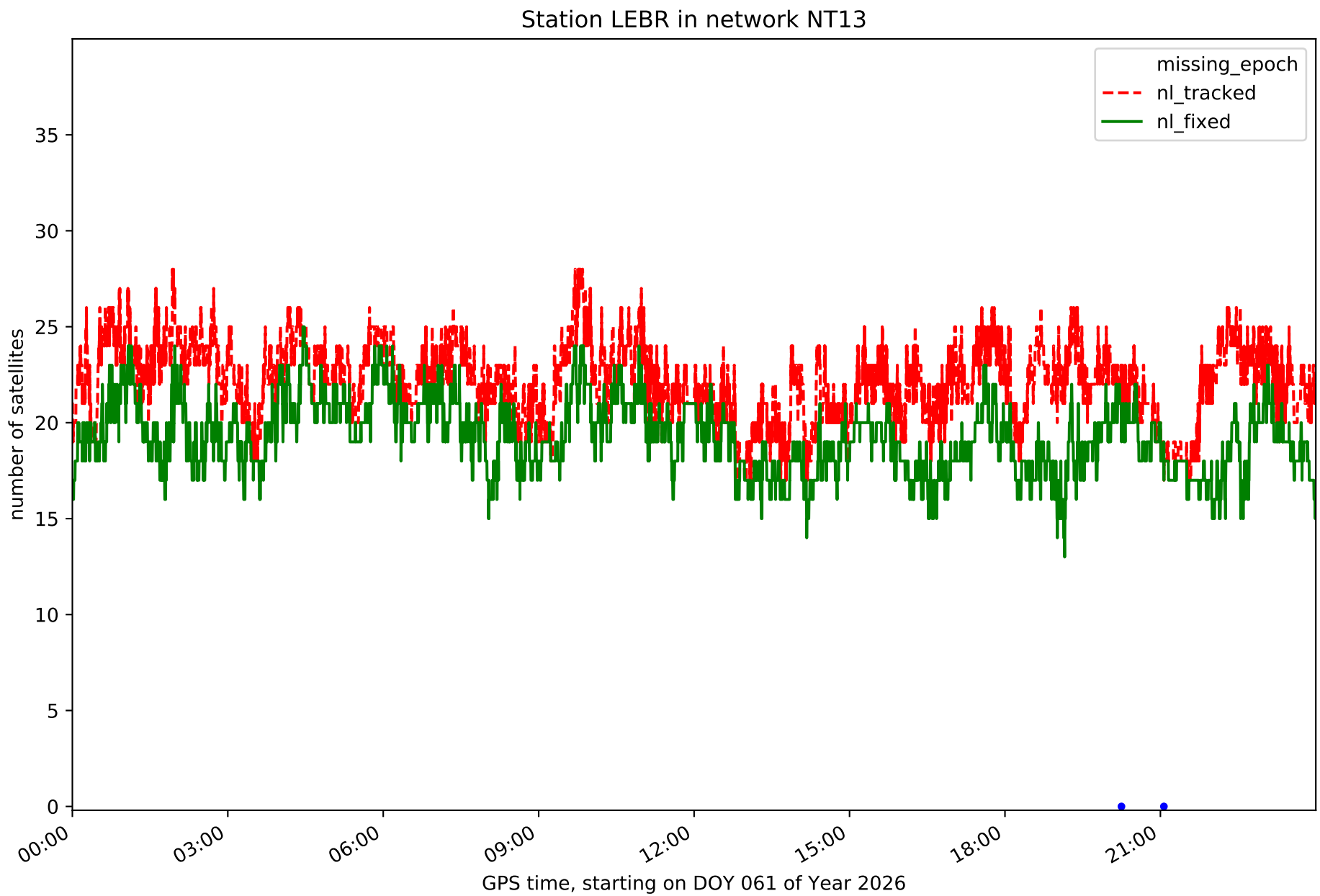
Station LEBR in network NT13
missing_epoch
nl_tracked
nl_fixed
number of satellites
0
5
10
15
20
25
30
35
00:00
03:00
06:00
09:00
12:00
15:00
18:00
21:00
GPS time, starting on DOY 061 of Year 2026

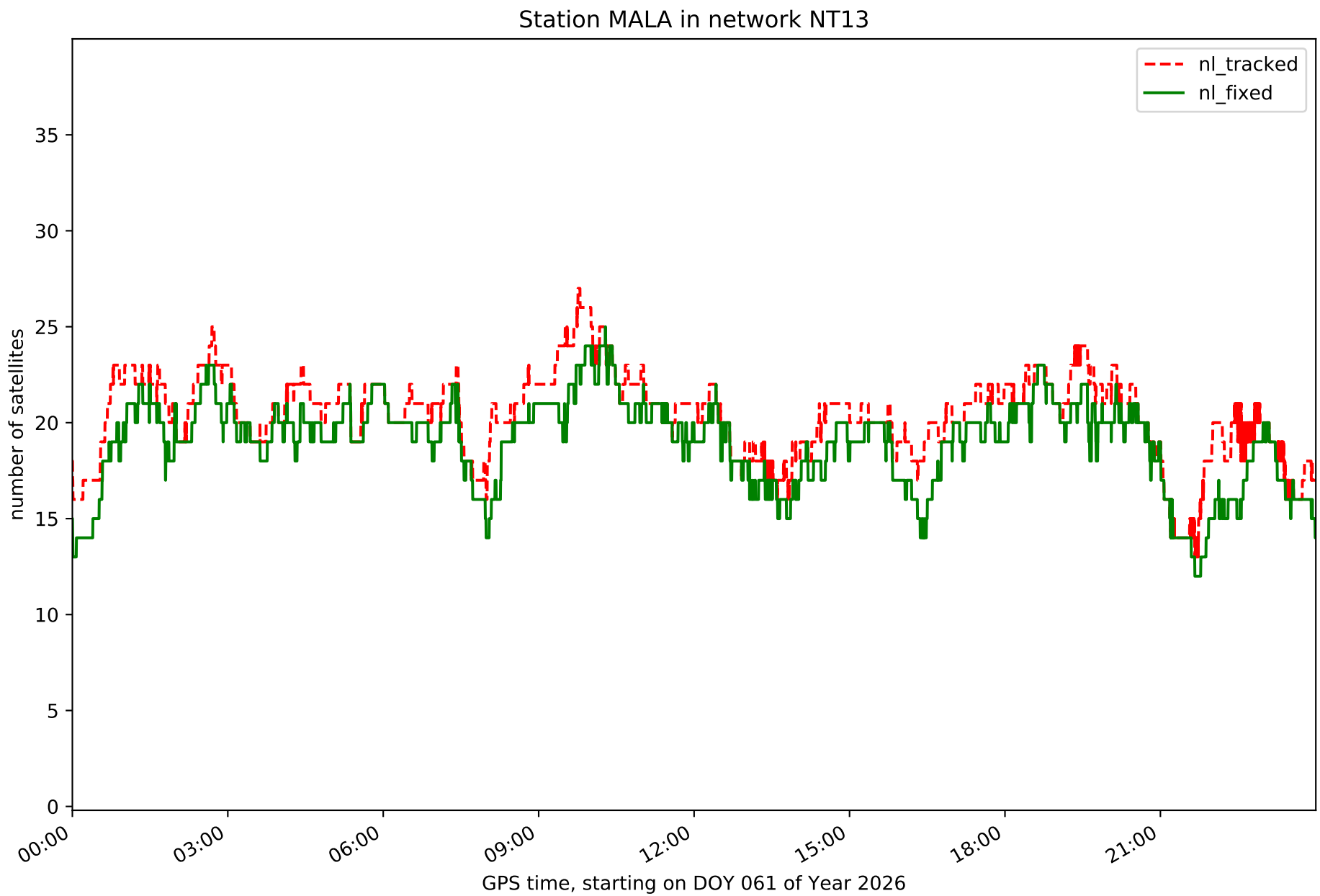
Station MALA in network NT13
nl_tracked
nl_fixed
number of satellites
0
5
10
15
20
25
30
35
00:00
03:00
06:00
09:00
12:00
15:00
18:00
21:00
GPS time, starting on DOY 061 of Year 2026

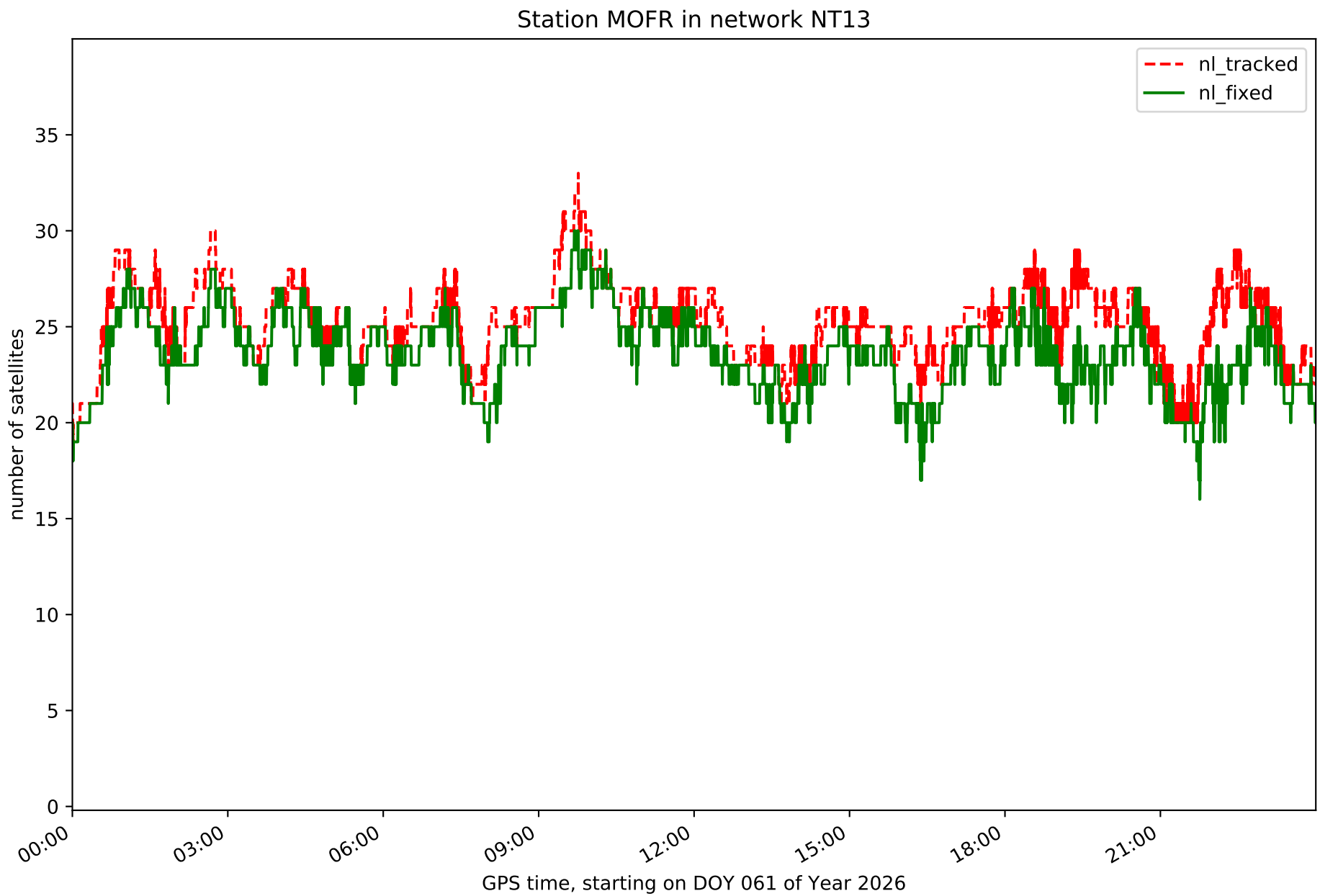
Station MOFR in network NT13
nl_tracked
nl_fixed
number of satellites
0
5
10
15
20
25
30
35
00:00
03:00
06:00
09:00
12:00
15:00
18:00
21:00
GPS time, starting on DOY 061 of Year 2026

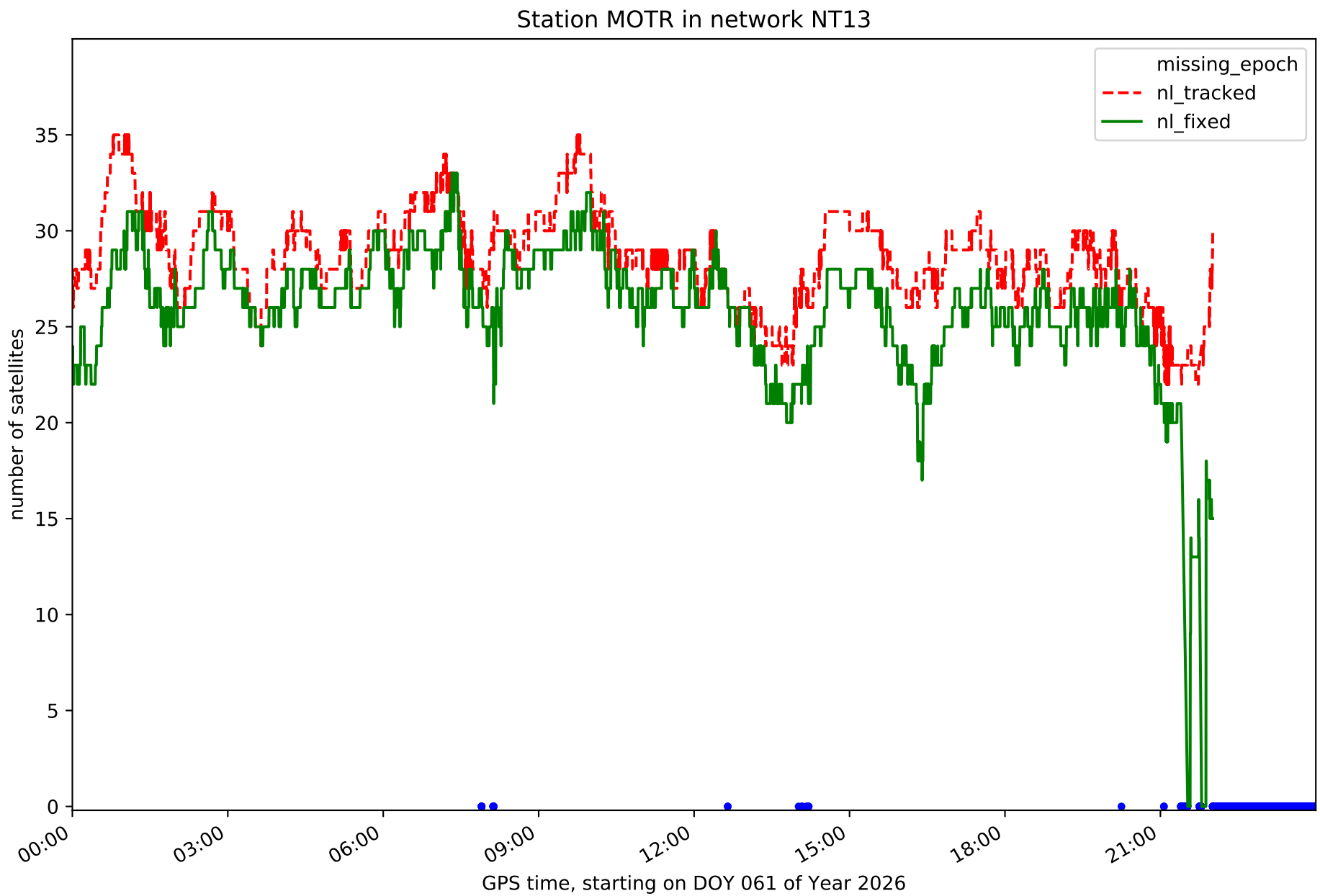
Station MOTR in network NT13
missing_epoch
nl_tracked
nl_fixed
number of satellites
0
5
10
15
20
25
30
35
00:00
03:00
06:00
09:00
12:00
15:00
18:00
21:00
GPS time, starting on DOY 061 of Year 2026

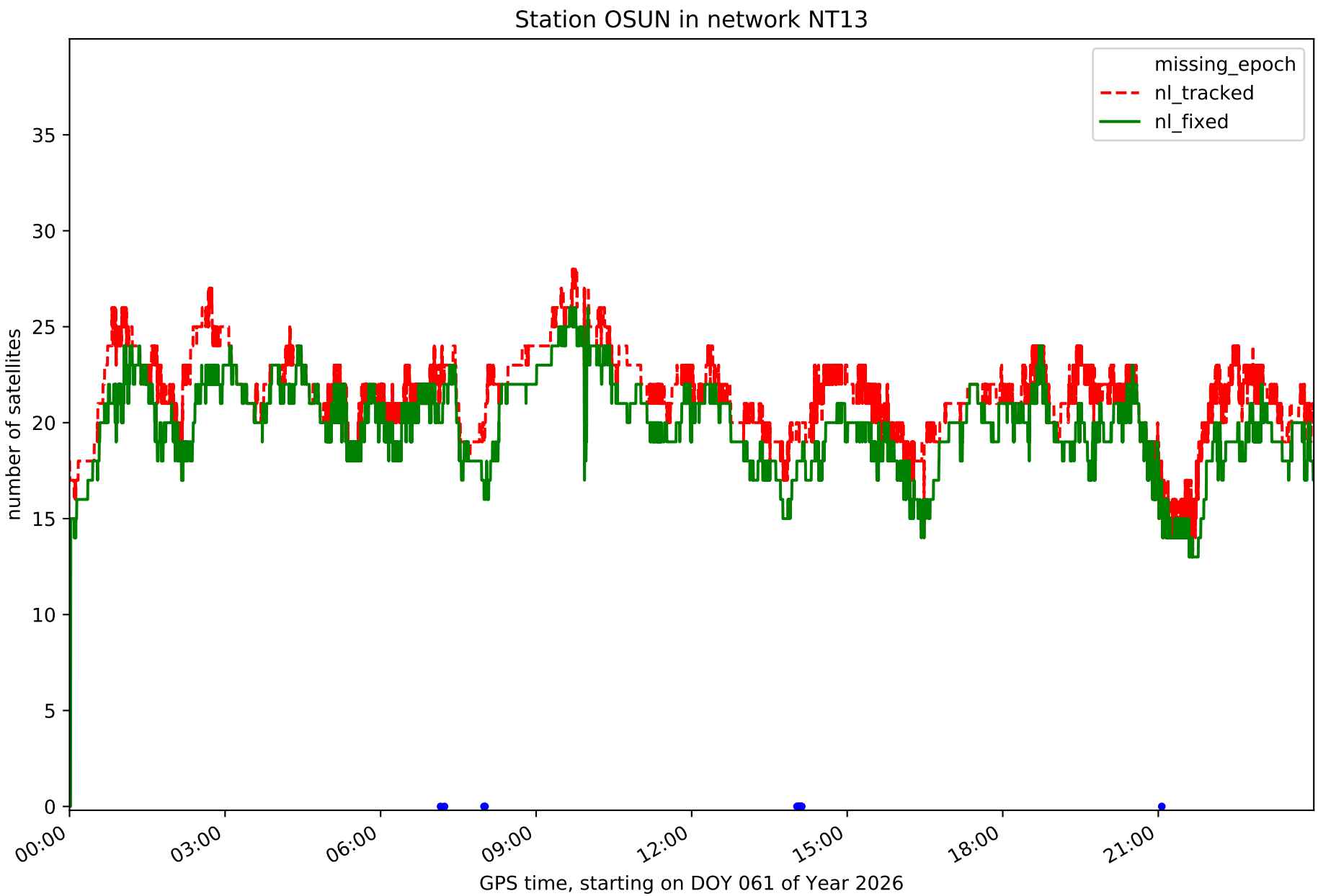
Station OSUN in network NT13
missing_epoch
nl_tracked
nl_fixed
number of satellites
0
5
10
15
20
25
30
35
00:00
03:00
06:00
09:00
12:00
15:00
18:00
21:00
GPS time, starting on DOY 061 of Year 2026

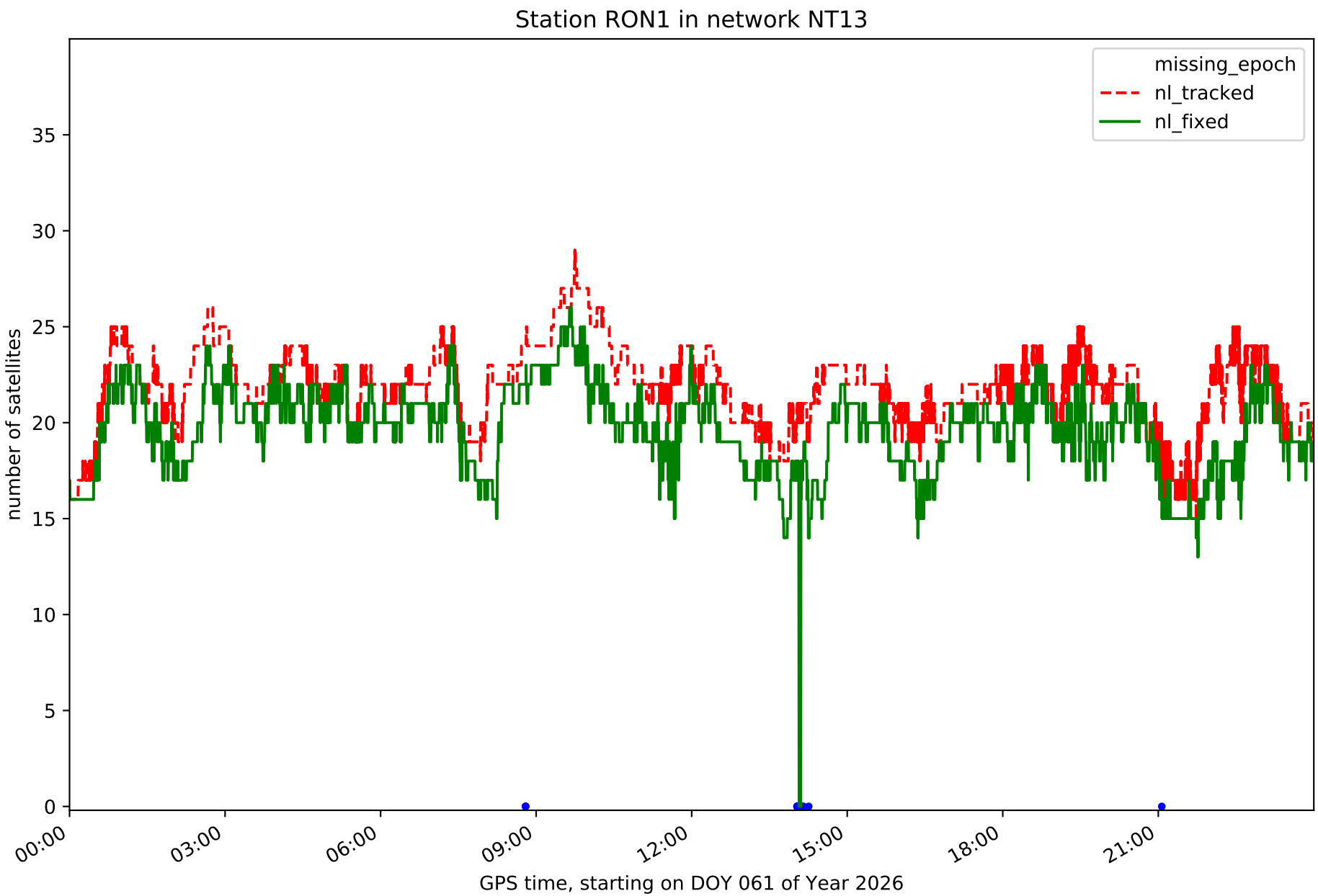
Station RON1 in network NT13
missing_epoch
nl_tracked
nl_fixed
number of satellites
0
5
10
15
20
25
30
35
00:00
03:00
06:00
09:00
12:00
15:00
18:00
21:00
GPS time, starting on DOY 061 of Year 2026

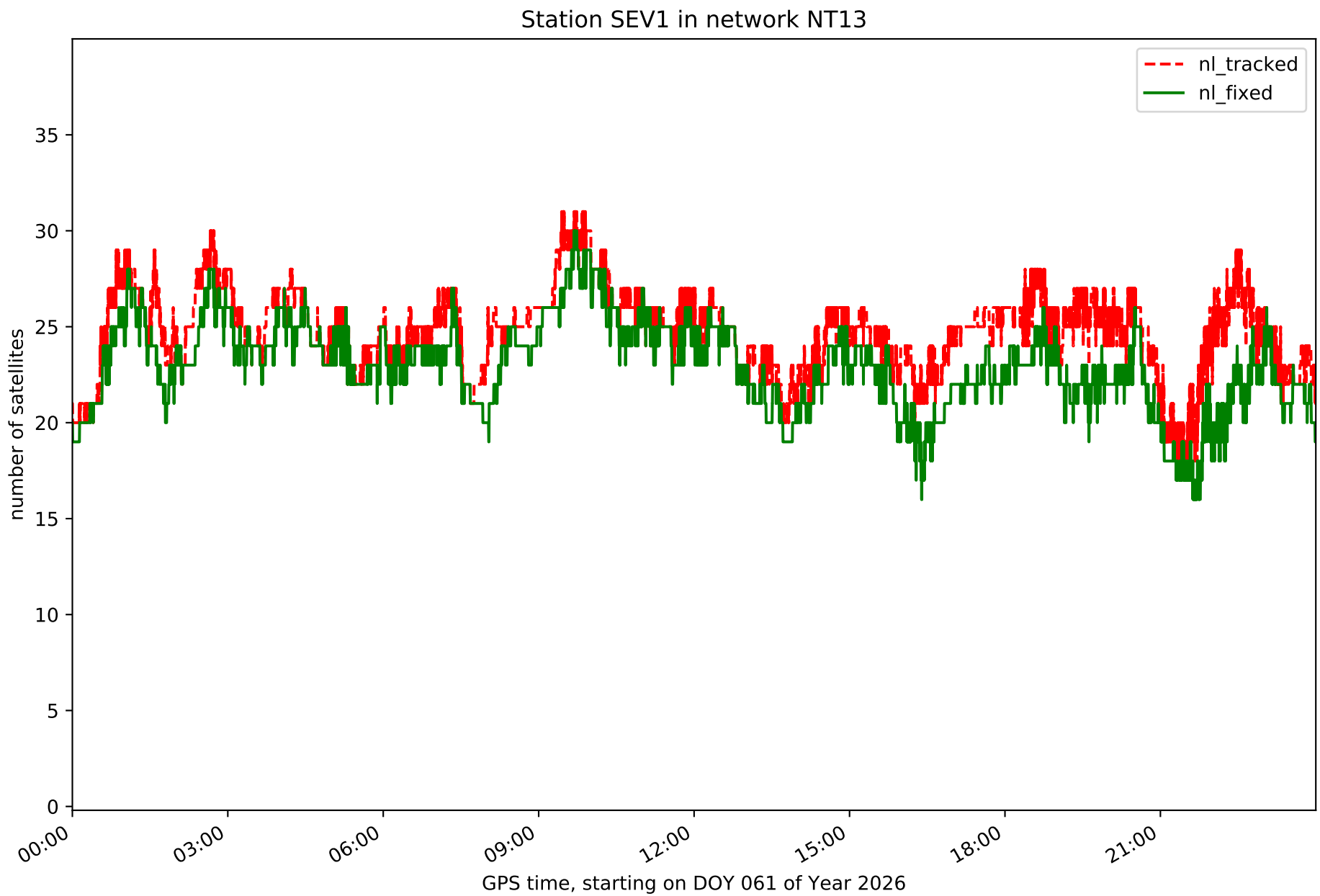
Station SEV1 in network NT13
nl_tracked
nl_fixed
number of satellites
0
5
10
15
20
25
30
35
00:00
03:00
06:00
09:00
12:00
15:00
18:00
21:00
GPS time, starting on DOY 061 of Year 2026

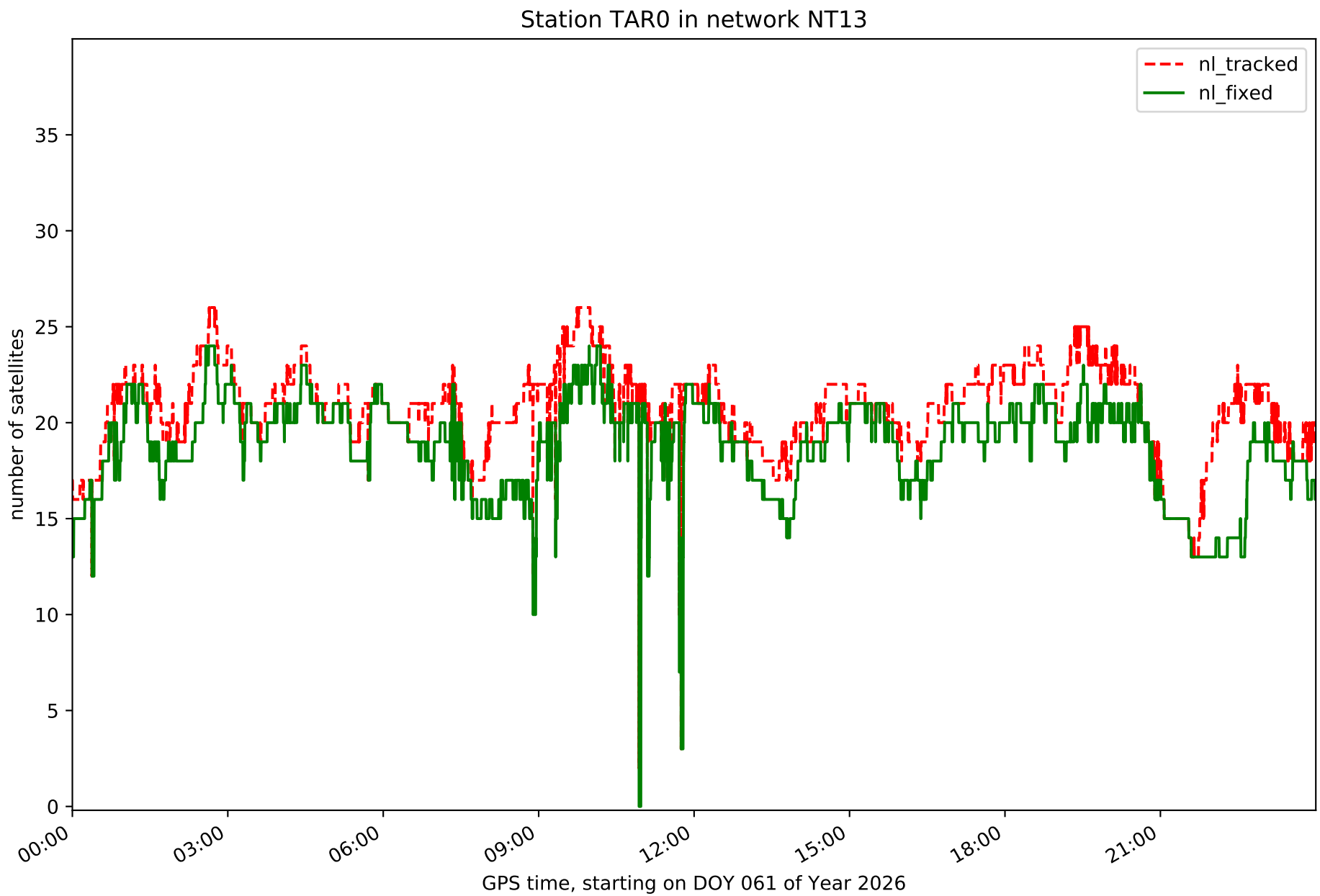
Station TAR0 in network NT13
nl_tracked
nl_fixed
number of satellites
0
5
10
15
20
25
30
35
00:00
03:00
06:00
09:00
12:00
15:00
18:00
21:00
GPS time, starting on DOY 061 of Year 2026

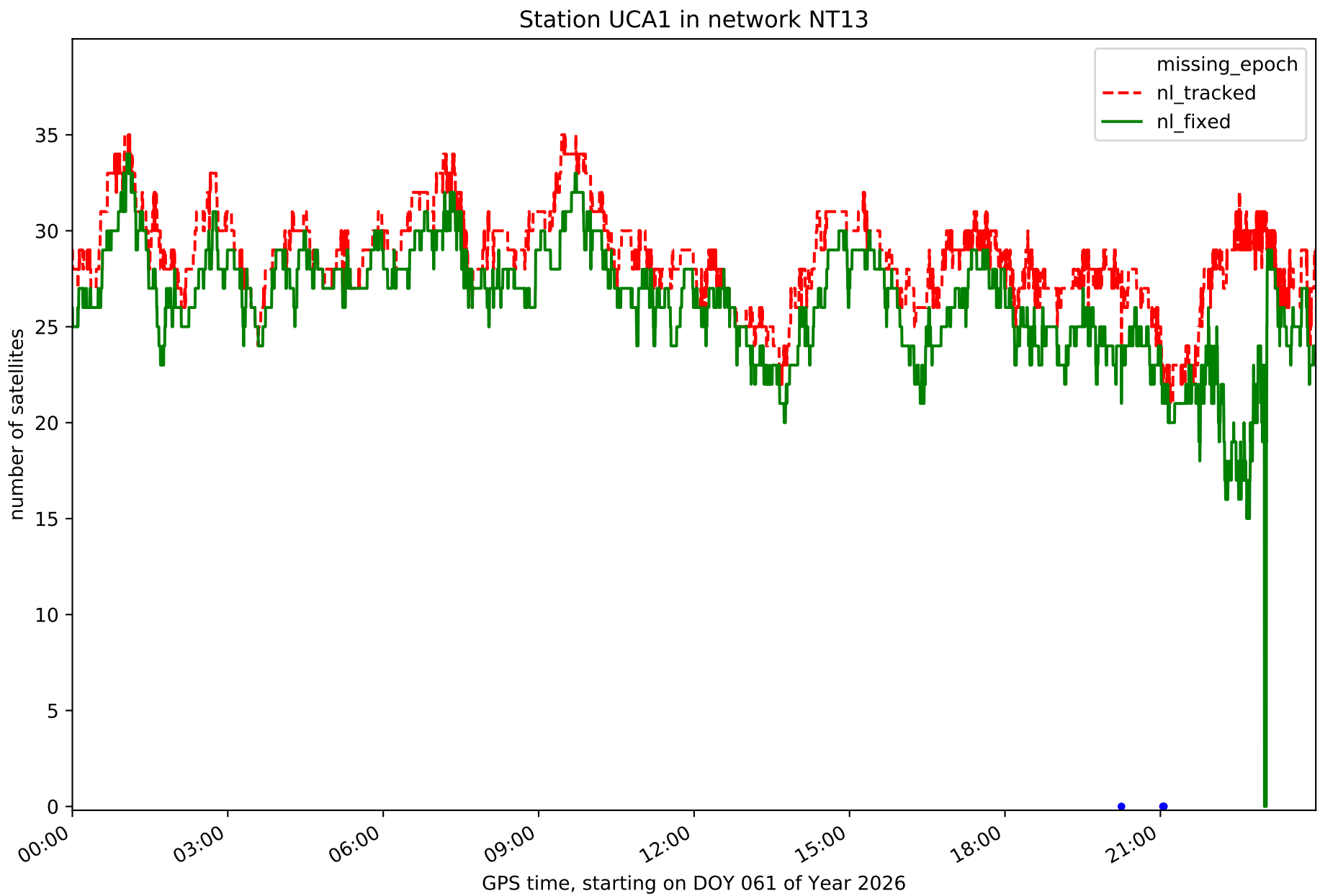
Station UCA1 in network NT13
missing_epoch
nl_tracked
nl_fixed
number of satellites
0
5
10
15
20
25
30
35
00:00
03:00
06:00
09:00
12:00
15:00
18:00
21:00
GPS time, starting on DOY 061 of Year 2026

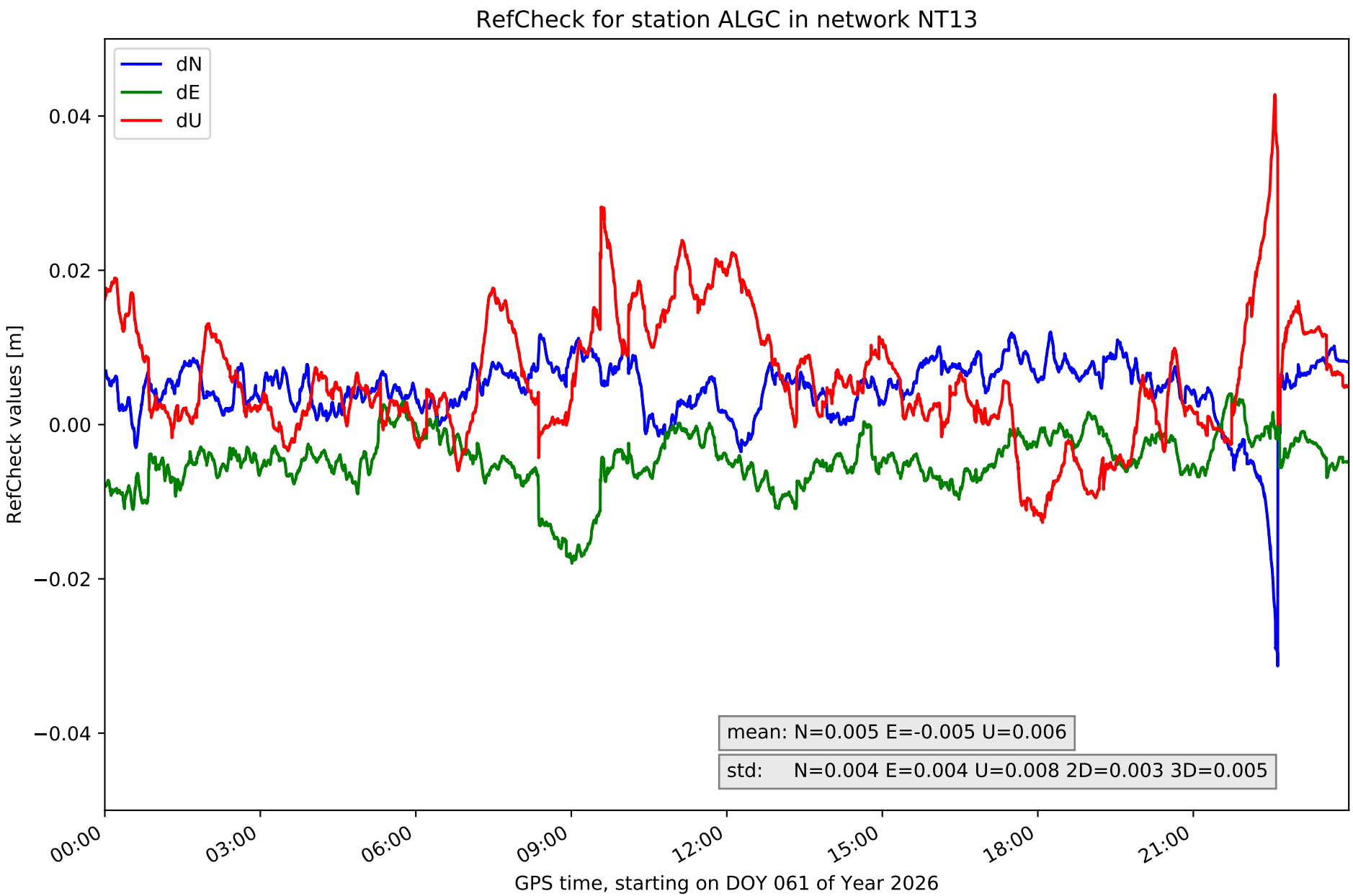
RefCheck for station ALGC in network NT13
dN
dE
dU
0.04
0.02
0.00
−0.02
−0.04
RefCheck values [m]
mean: N=0.005 E=-0.005 U=0.006
std: N=0.004 E=0.004 U=0.008 2D=0.003 3D=0.005
00:00
03:00
06:00
09:00
12:00
15:00
18:00
21:00
GPS time, starting on DOY 061 of Year 2026

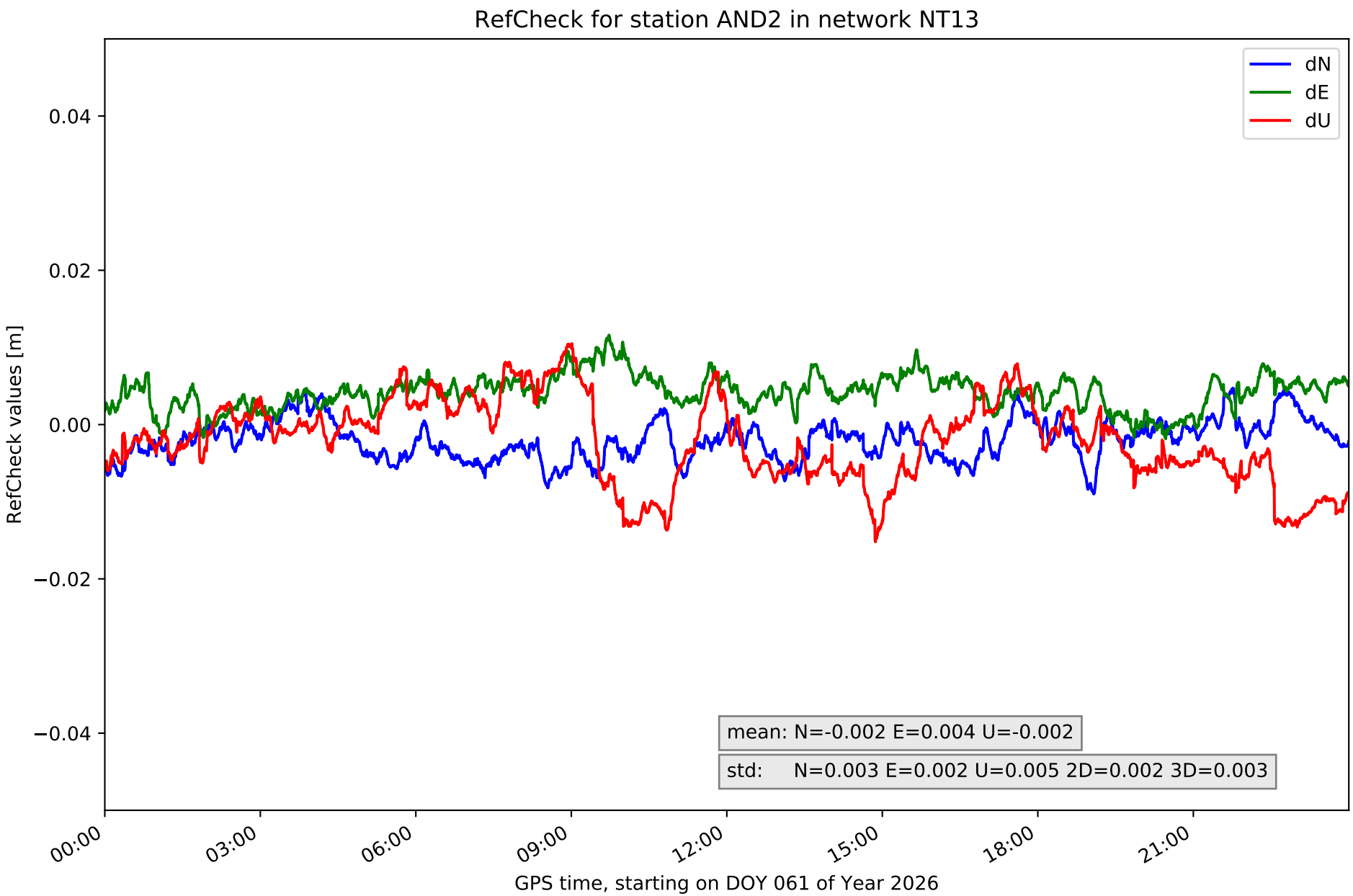
RefCheck for station AND2 in network NT13
dN
dE
dU
0.04
0.02
0.00
−0.02
−0.04
RefCheck values [m]
mean: N=-0.002 E=0.004 U=-0.002
std: N=0.003 E=0.002 U=0.005 2D=0.002 3D=0.003
00:00
03:00
06:00
09:00
12:00
15:00
18:00
21:00
GPS time, starting on DOY 061 of Year 2026

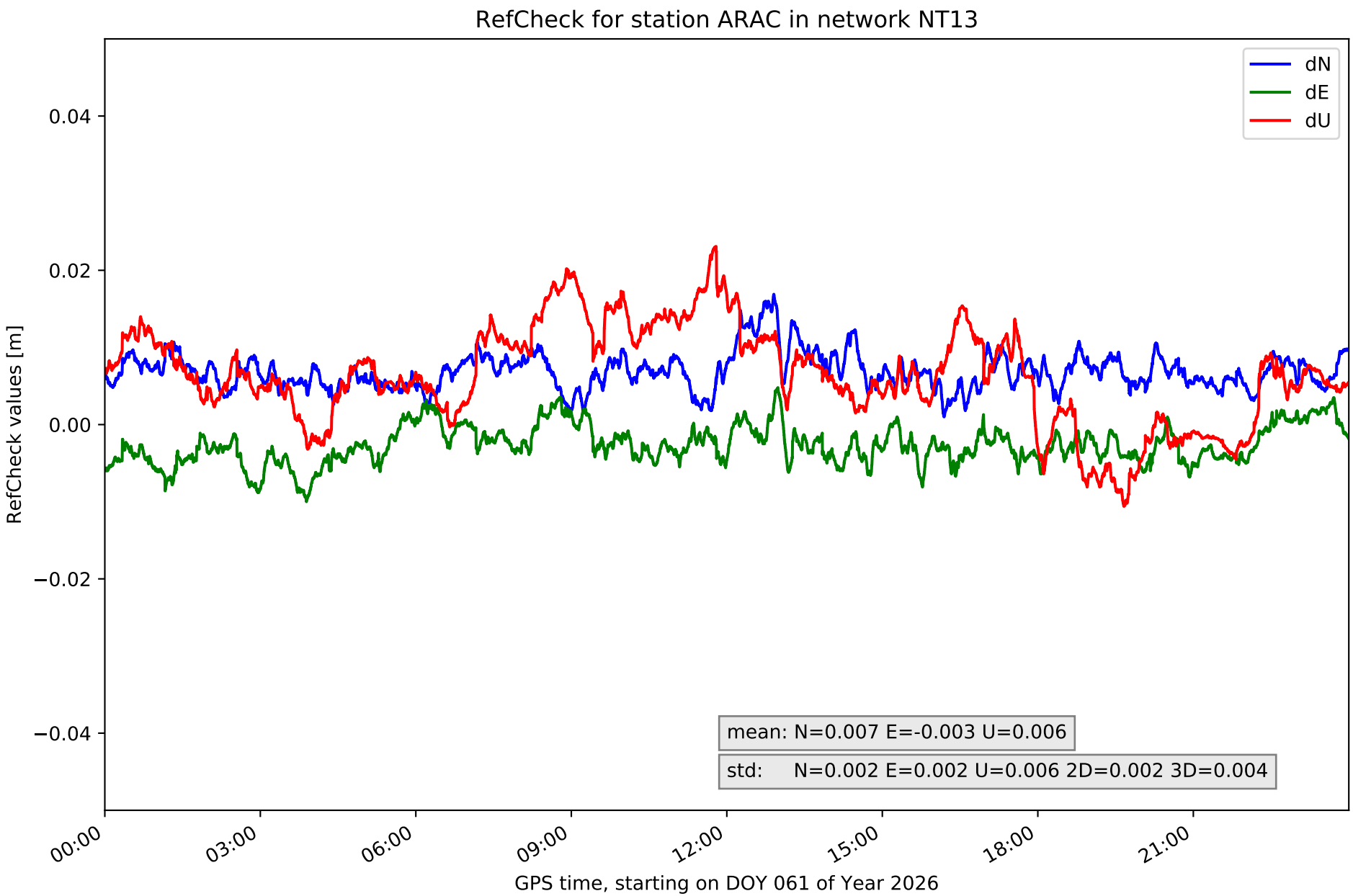
RefCheck for station ARAC in network NT13
dN
dE
dU
0.04
0.02
0.00
−0.02
−0.04
RefCheck values [m]
mean: N=0.007 E=-0.003 U=0.006
std: N=0.002 E=0.002 U=0.006 2D=0.002 3D=0.004
00:00
03:00
06:00
09:00
12:00
15:00
18:00
21:00
GPS time, starting on DOY 061 of Year 2026

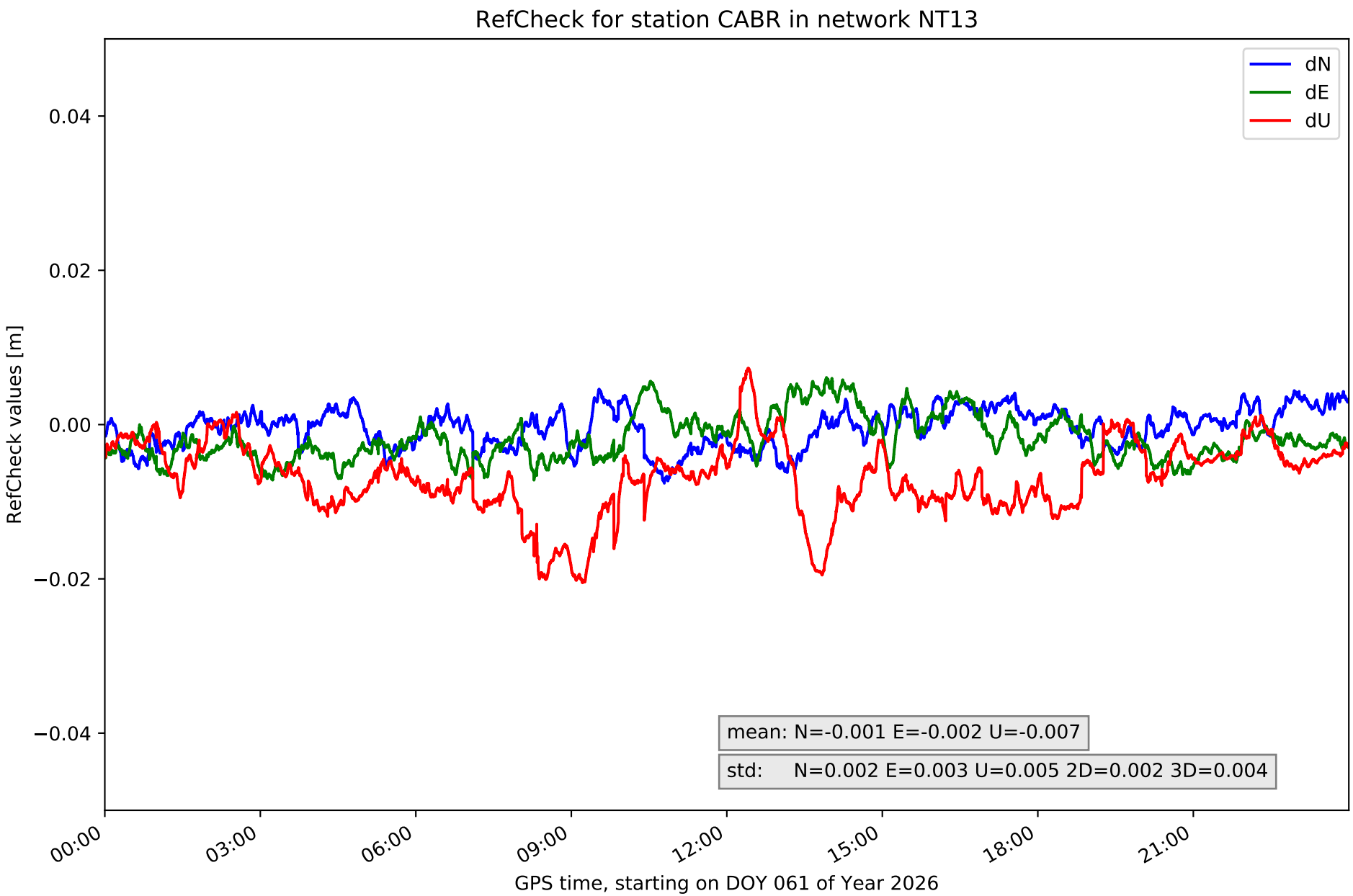
RefCheck for station CABR in network NT13
dN
dE
dU
0.04
0.02
0.00
−0.02
−0.04
RefCheck values [m]
mean: N=-0.001 E=-0.002 U=-0.007
std: N=0.002 E=0.003 U=0.005 2D=0.002 3D=0.004
00:00
03:00
06:00
09:00
12:00
15:00
18:00
21:00
GPS time, starting on DOY 061 of Year 2026

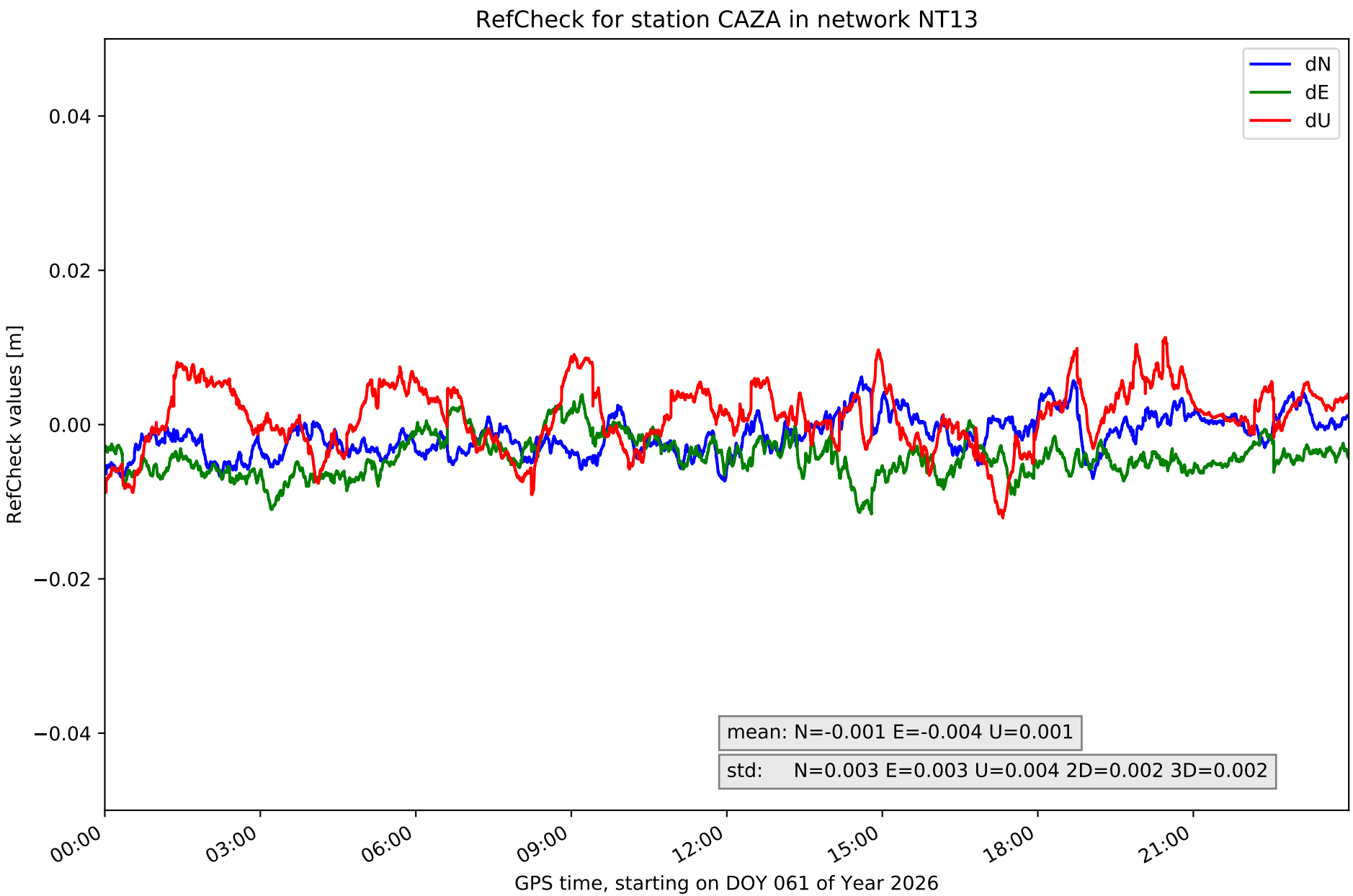
RefCheck for station CAZA in network NT13
dN
dE
dU
0.04
0.02
0.00
−0.02
−0.04
RefCheck values [m]
mean: N=-0.001 E=-0.004 U=0.001
std: N=0.003 E=0.003 U=0.004 2D=0.002 3D=0.002
00:00
03:00
06:00
09:00
12:00
15:00
18:00
21:00
GPS time, starting on DOY 061 of Year 2026

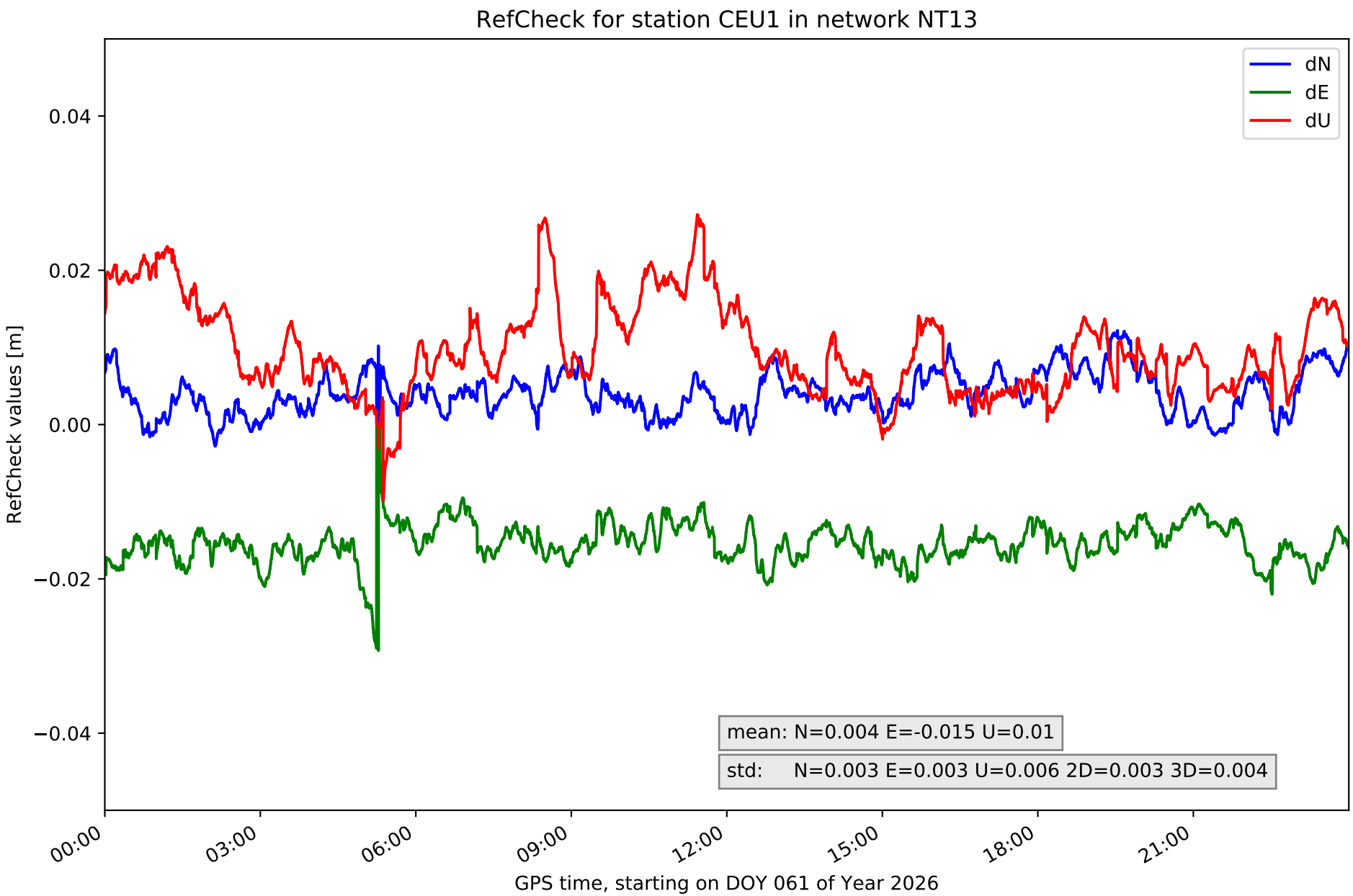
RefCheck for station CEU1 in network NT13
dN
dE
dU
0.04
0.02
0.00
−0.02
−0.04
RefCheck values [m]
mean: N=0.004 E=-0.015 U=0.01
std: N=0.003 E=0.003 U=0.006 2D=0.003 3D=0.004
00:00
03:00
06:00
09:00
12:00
15:00
18:00
21:00
GPS time, starting on DOY 061 of Year 2026

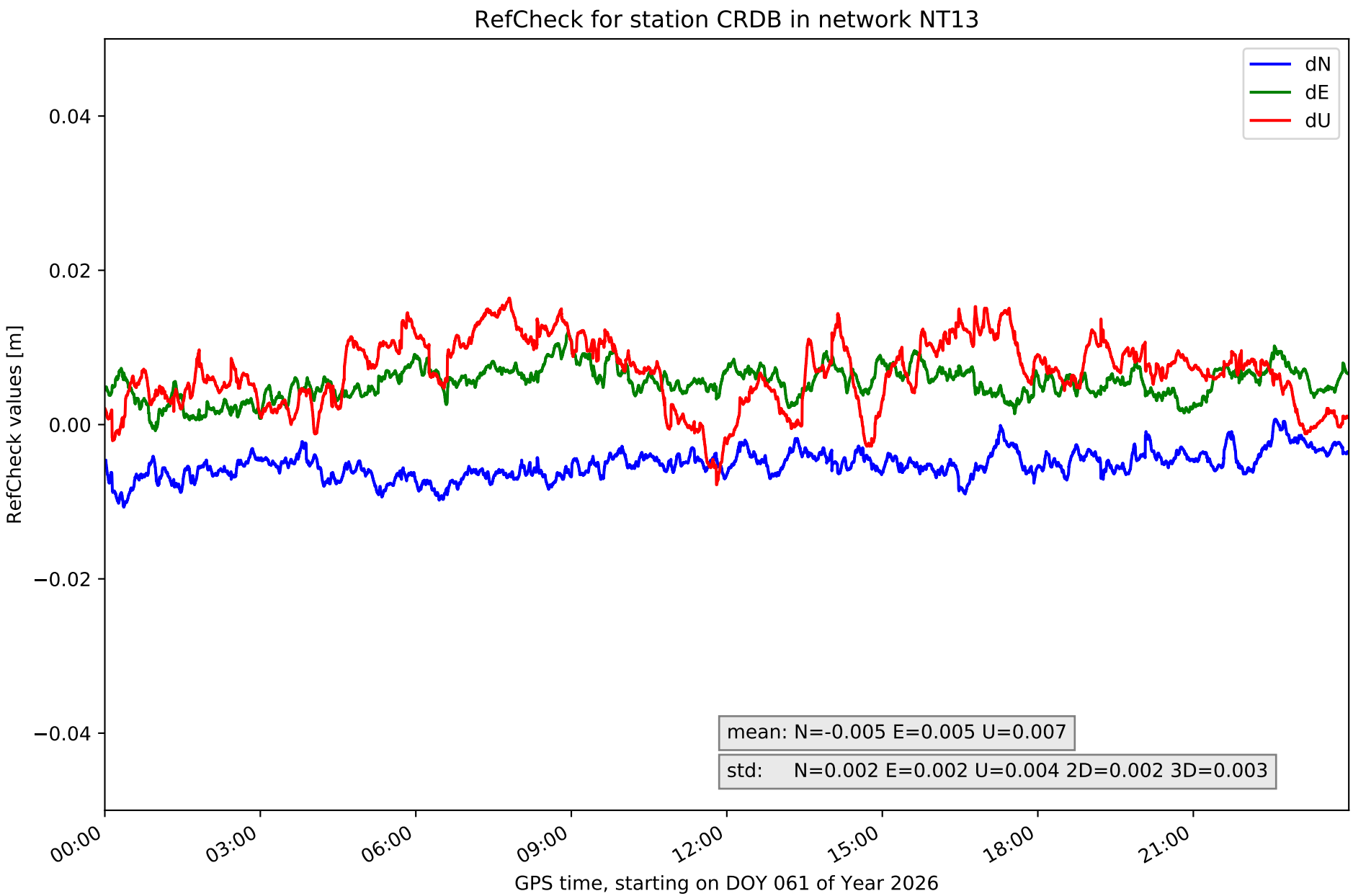
RefCheck for station CRDB in network NT13
dN
dE
dU
0.04
0.02
0.00
−0.02
−0.04
RefCheck values [m]
mean: N=-0.005 E=0.005 U=0.007
std: N=0.002 E=0.002 U=0.004 2D=0.002 3D=0.003
00:00
03:00
06:00
09:00
12:00
15:00
18:00
21:00
GPS time, starting on DOY 061 of Year 2026

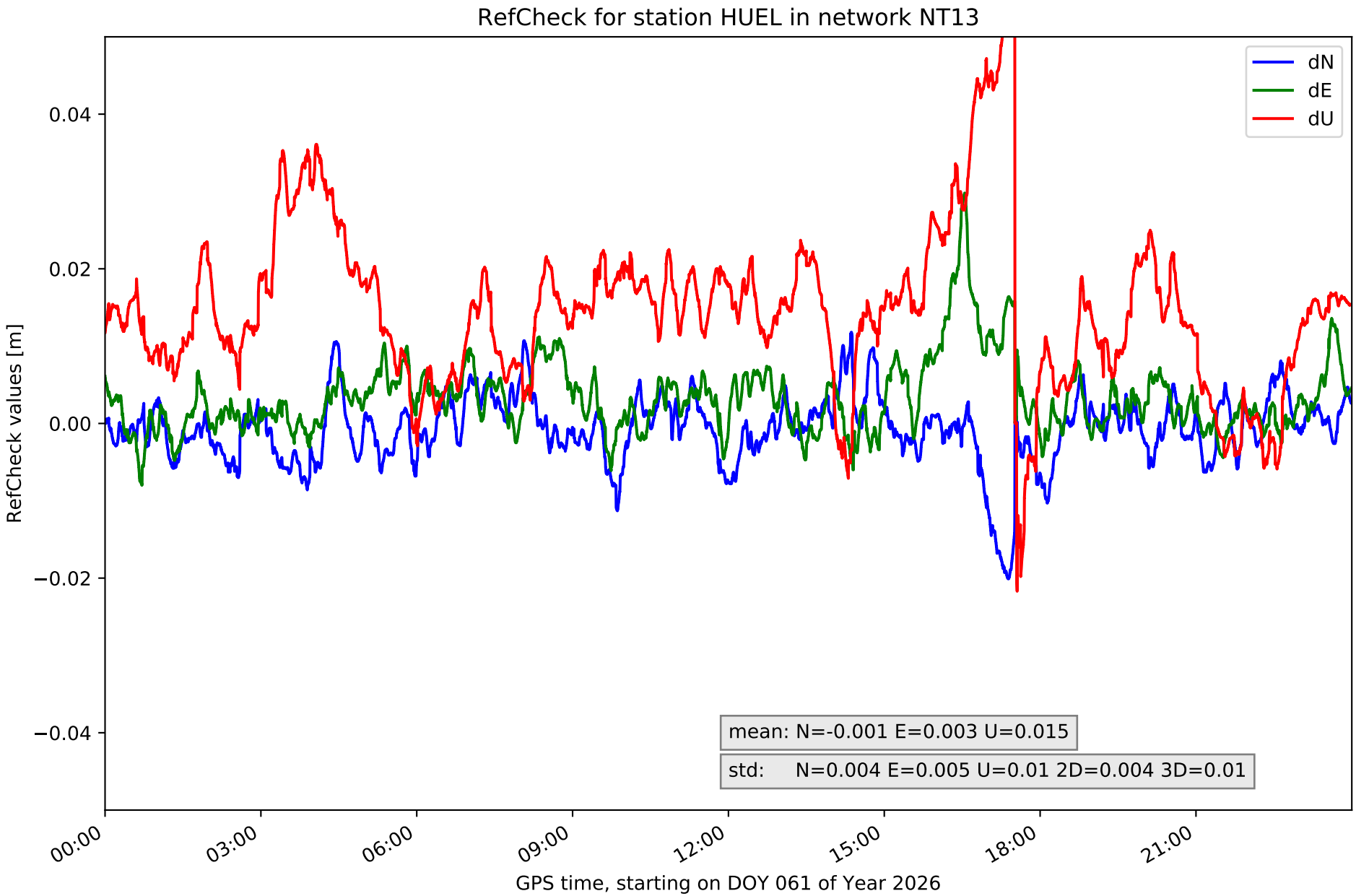
RefCheck for station HUEL in network NT13
dN
dE
dU
0.04
0.02
0.00
−0.02
−0.04
RefCheck values [m]
mean: N=-0.001 E=0.003 U=0.015
std: N=0.004 E=0.005 U=0.01 2D=0.004 3D=0.01
00:00
03:00
06:00
09:00
12:00
15:00
18:00
21:00
GPS time, starting on DOY 061 of Year 2026

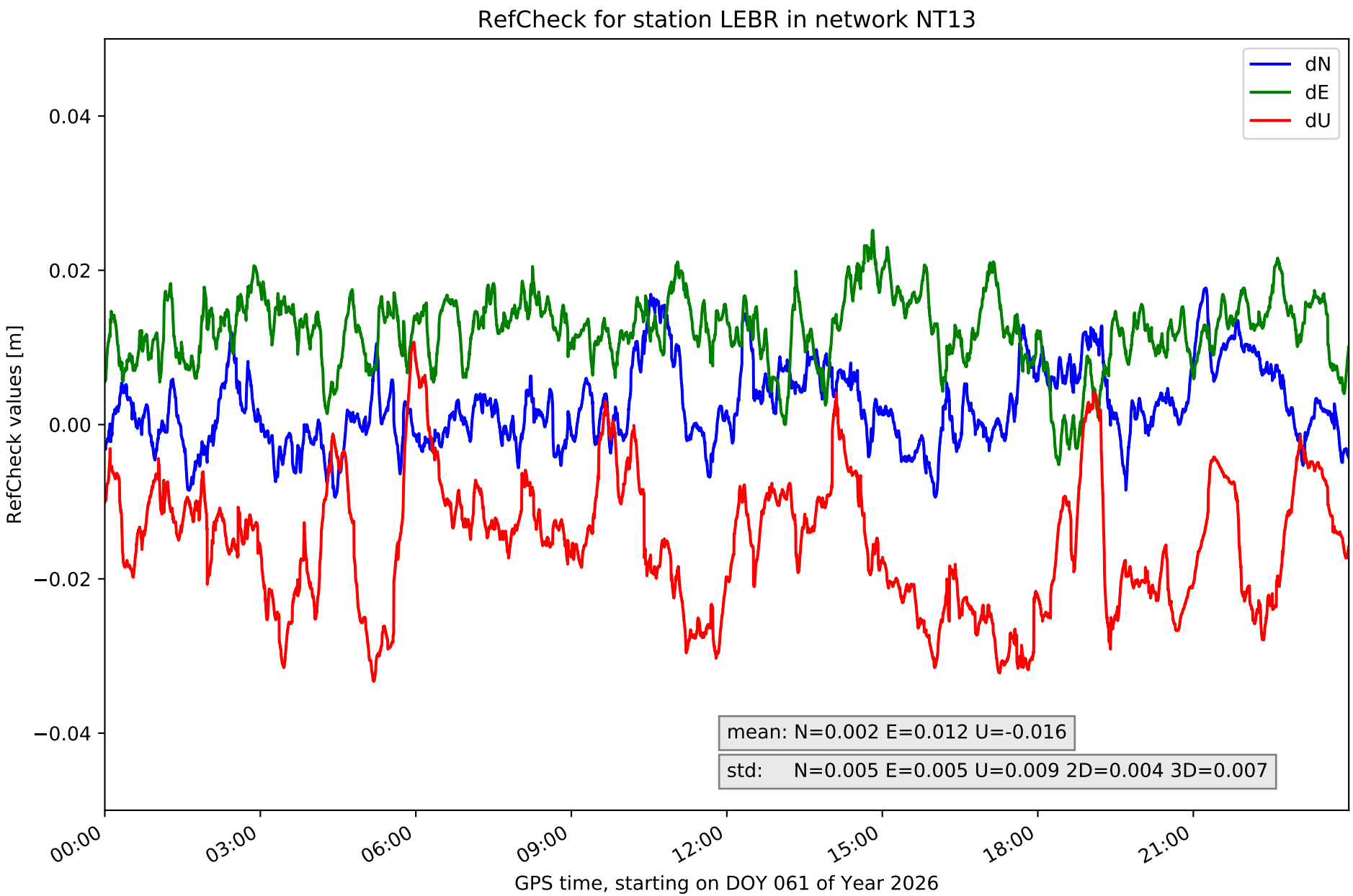
RefCheck for station LEBR in network NT13
dN
dE
dU
0.04
0.02
0.00
−0.02
−0.04
RefCheck values [m]
mean: N=0.002 E=0.012 U=-0.016
std: N=0.005 E=0.005 U=0.009 2D=0.004 3D=0.007
00:00
03:00
06:00
09:00
12:00
15:00
18:00
21:00
GPS time, starting on DOY 061 of Year 2026

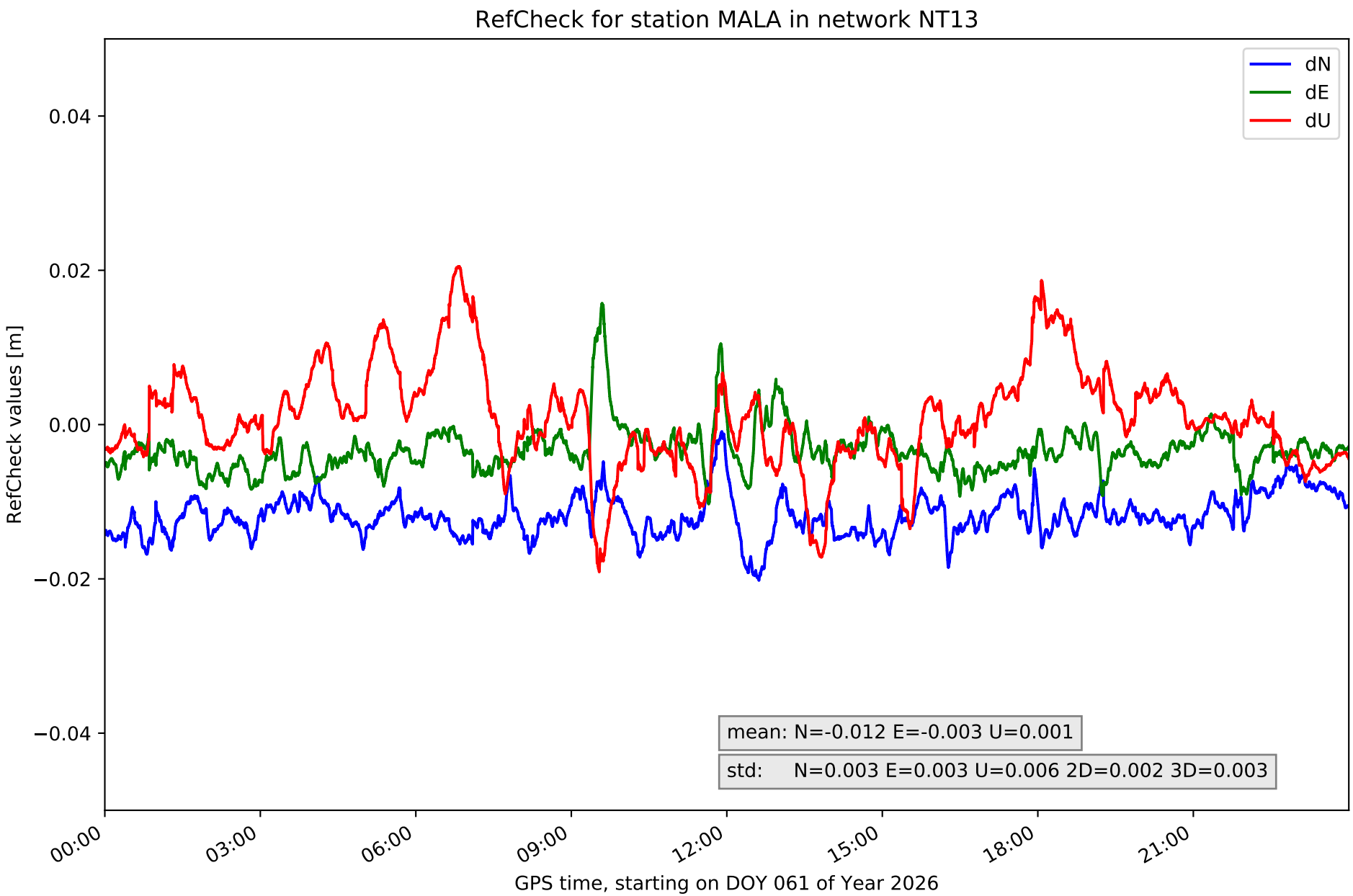
RefCheck for station MALA in network NT13
dN
dE
dU
0.04
0.02
0.00
−0.02
−0.04
RefCheck values [m]
mean: N=-0.012 E=-0.003 U=0.001
std: N=0.003 E=0.003 U=0.006 2D=0.002 3D=0.003
00:00
03:00
06:00
09:00
12:00
15:00
18:00
21:00
GPS time, starting on DOY 061 of Year 2026

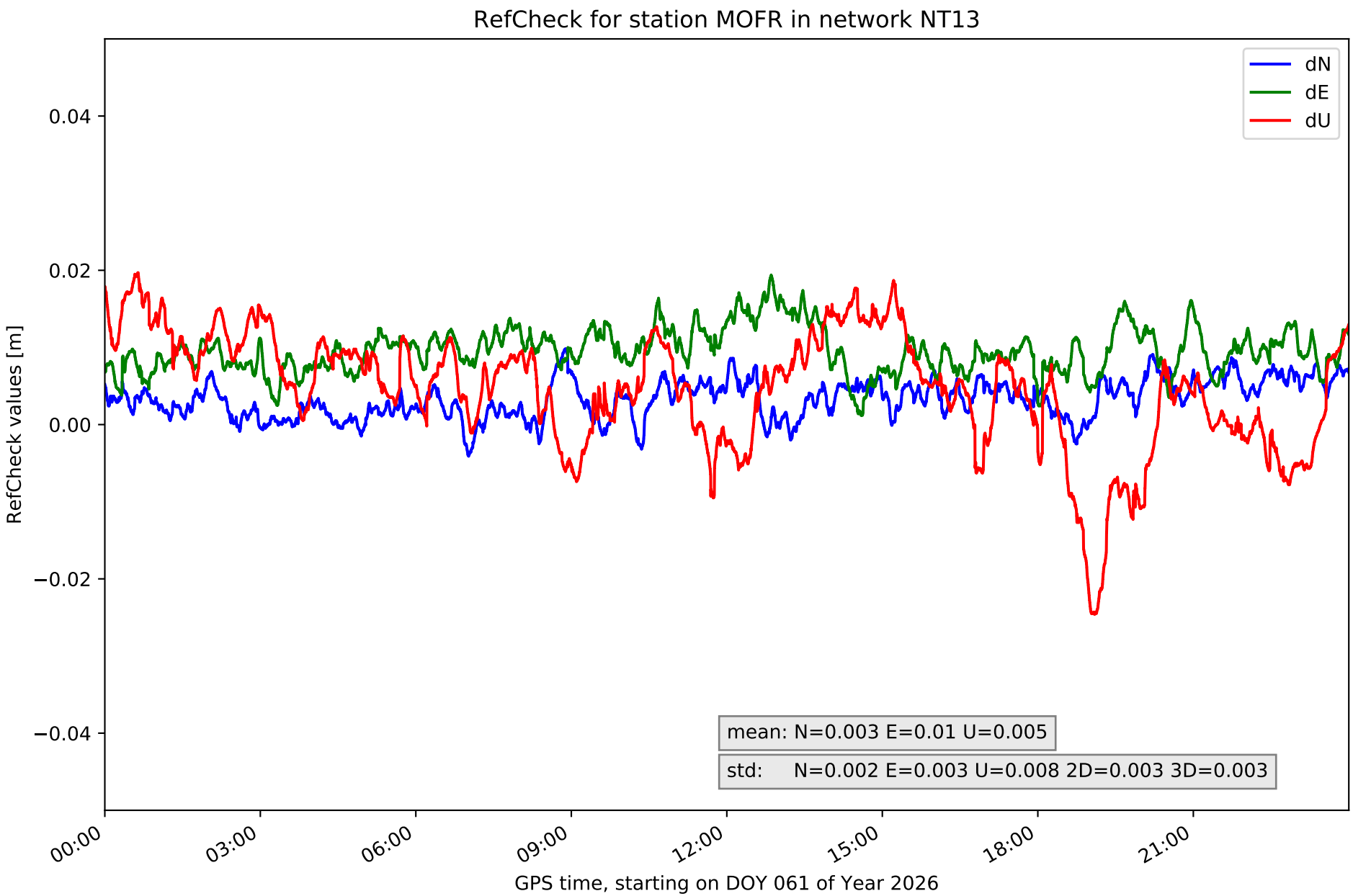
RefCheck for station MOFR in network NT13
dN
dE
dU
0.04
0.02
0.00
−0.02
−0.04
RefCheck values [m]
mean: N=0.003 E=0.01 U=0.005
std: N=0.002 E=0.003 U=0.008 2D=0.003 3D=0.003
00:00
03:00
06:00
09:00
12:00
15:00
18:00
21:00
GPS time, starting on DOY 061 of Year 2026

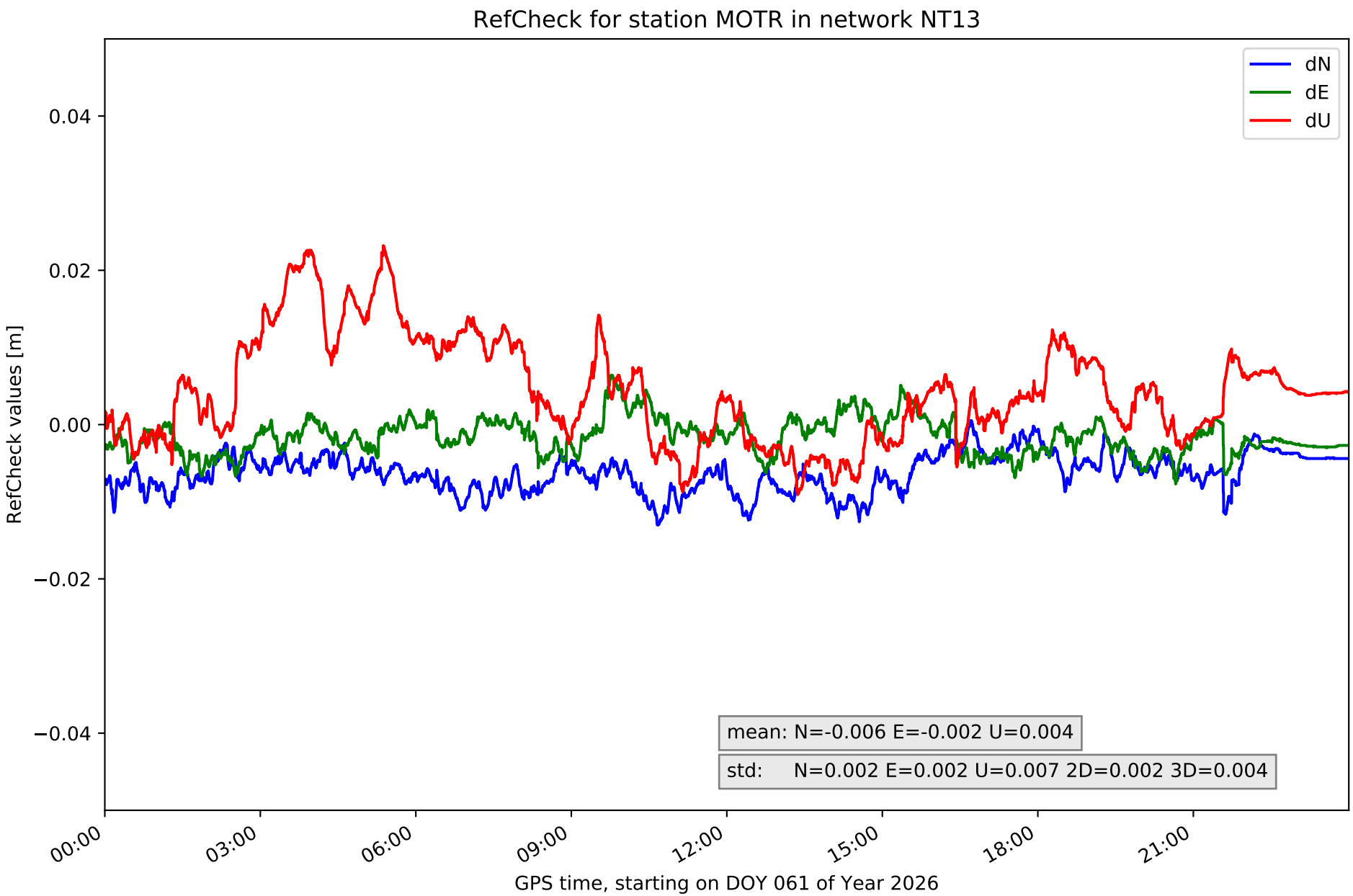
RefCheck for station MOTR in network NT13
dN
dE
dU
0.04
0.02
0.00
−0.02
−0.04
RefCheck values [m]
mean: N=-0.006 E=-0.002 U=0.004
std: N=0.002 E=0.002 U=0.007 2D=0.002 3D=0.004
00:00
03:00
06:00
09:00
12:00
15:00
18:00
21:00
GPS time, starting on DOY 061 of Year 2026

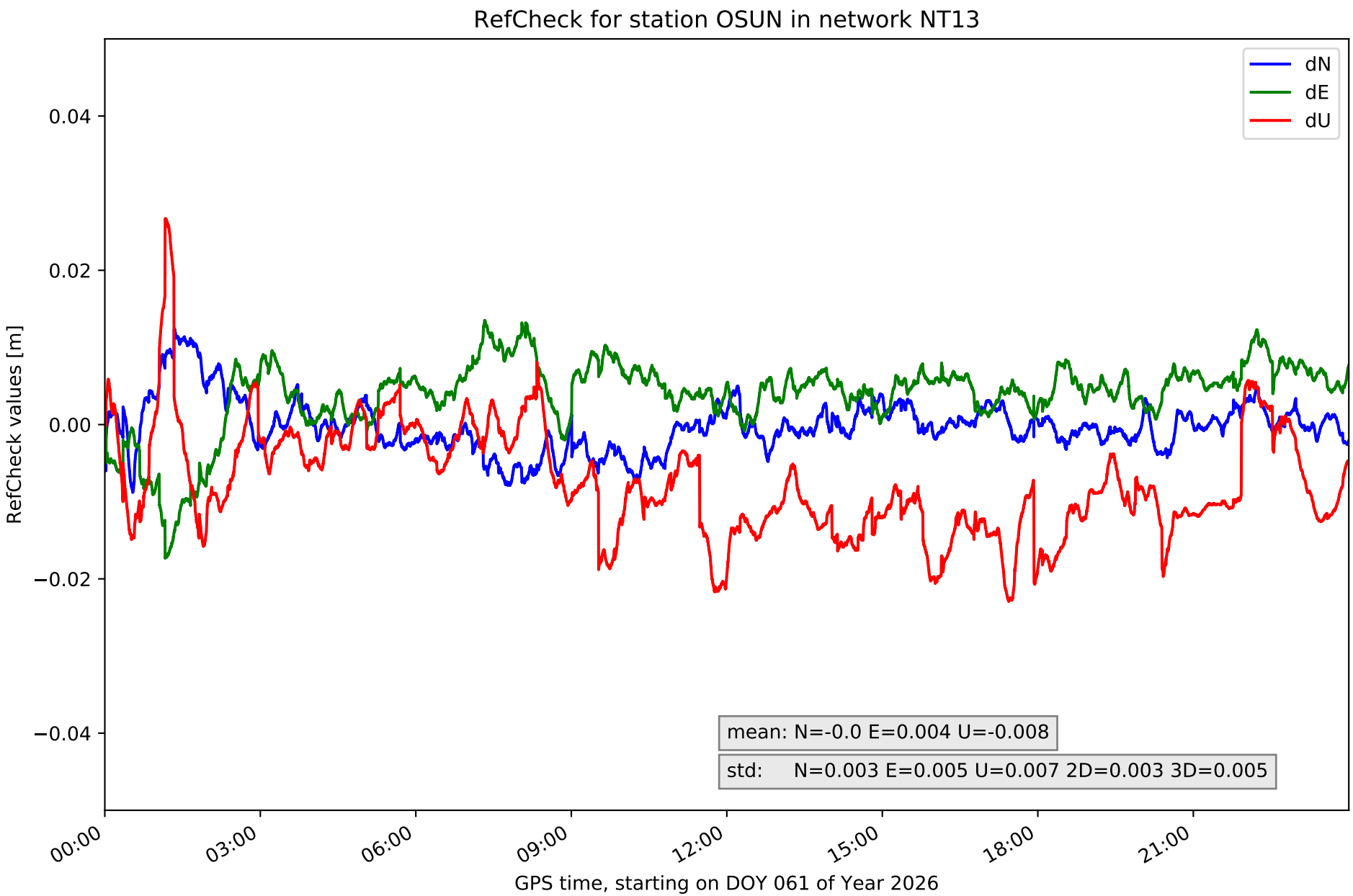
RefCheck for station OSUN in network NT13
dN
dE
dU
0.04
0.02
0.00
−0.02
−0.04
RefCheck values [m]
mean: N=-0.0 E=0.004 U=-0.008
std: N=0.003 E=0.005 U=0.007 2D=0.003 3D=0.005
00:00
03:00
06:00
09:00
12:00
15:00
18:00
21:00
GPS time, starting on DOY 061 of Year 2026

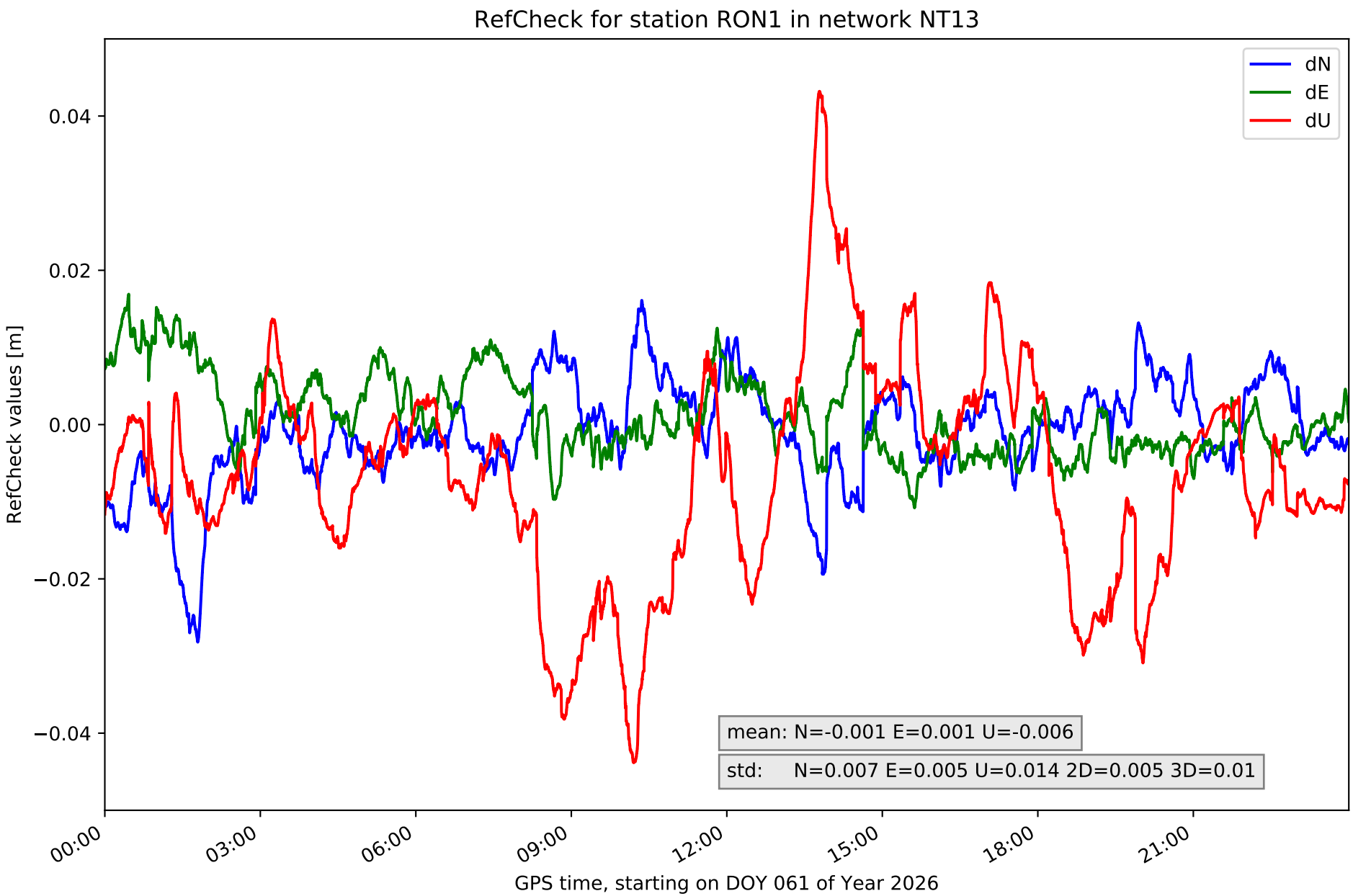
RefCheck for station RON1 in network NT13
dN
dE
dU
0.04
0.02
0.00
−0.02
−0.04
RefCheck values [m]
mean: N=-0.001 E=0.001 U=-0.006
std: N=0.007 E=0.005 U=0.014 2D=0.005 3D=0.01
00:00
03:00
06:00
09:00
12:00
15:00
18:00
21:00
GPS time, starting on DOY 061 of Year 2026

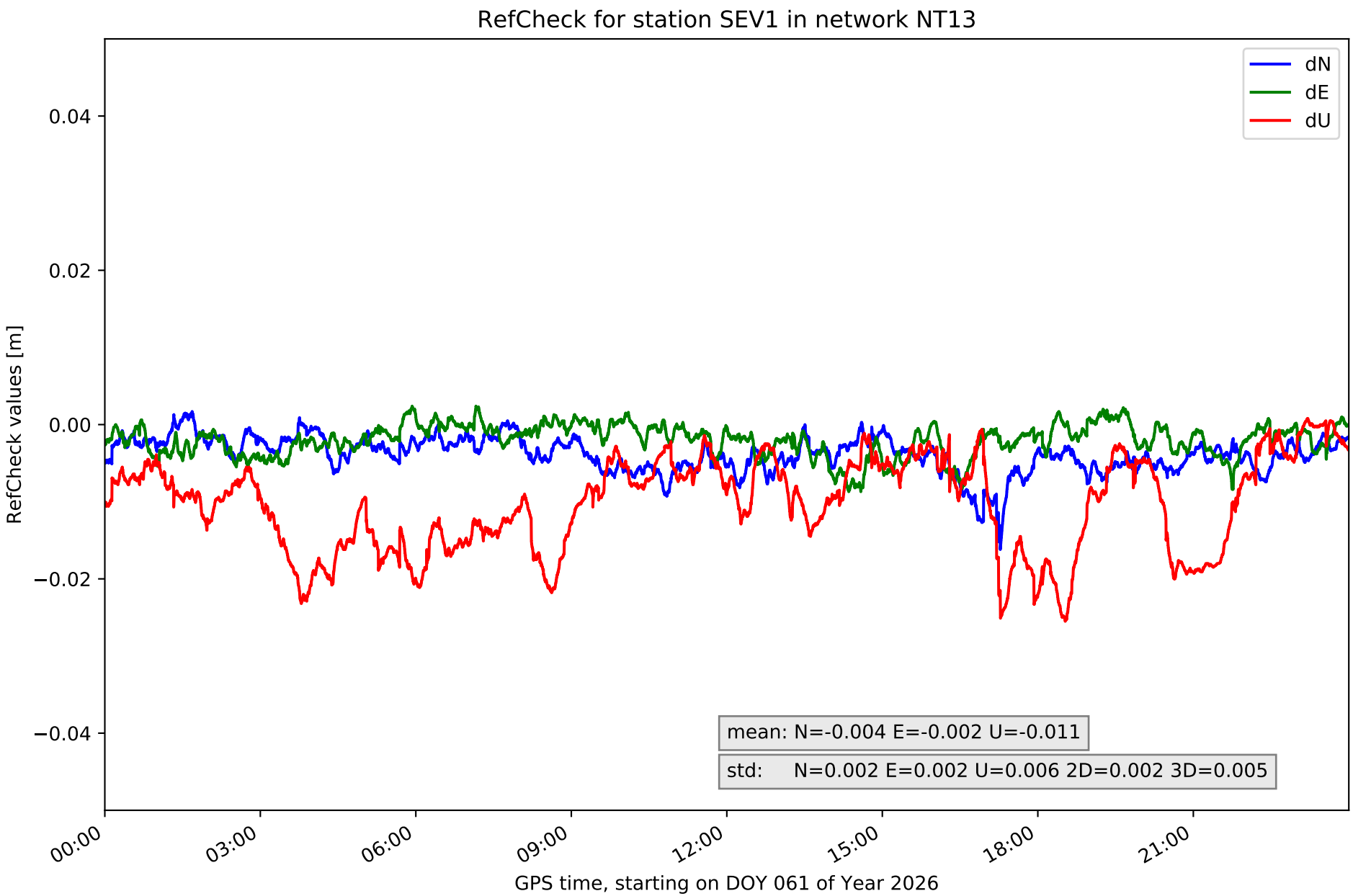
RefCheck for station SEV1 in network NT13
dN
dE
dU
0.04
0.02
0.00
−0.02
−0.04
RefCheck values [m]
mean: N=-0.004 E=-0.002 U=-0.011
std: N=0.002 E=0.002 U=0.006 2D=0.002 3D=0.005
00:00
03:00
06:00
09:00
12:00
15:00
18:00
21:00
GPS time, starting on DOY 061 of Year 2026

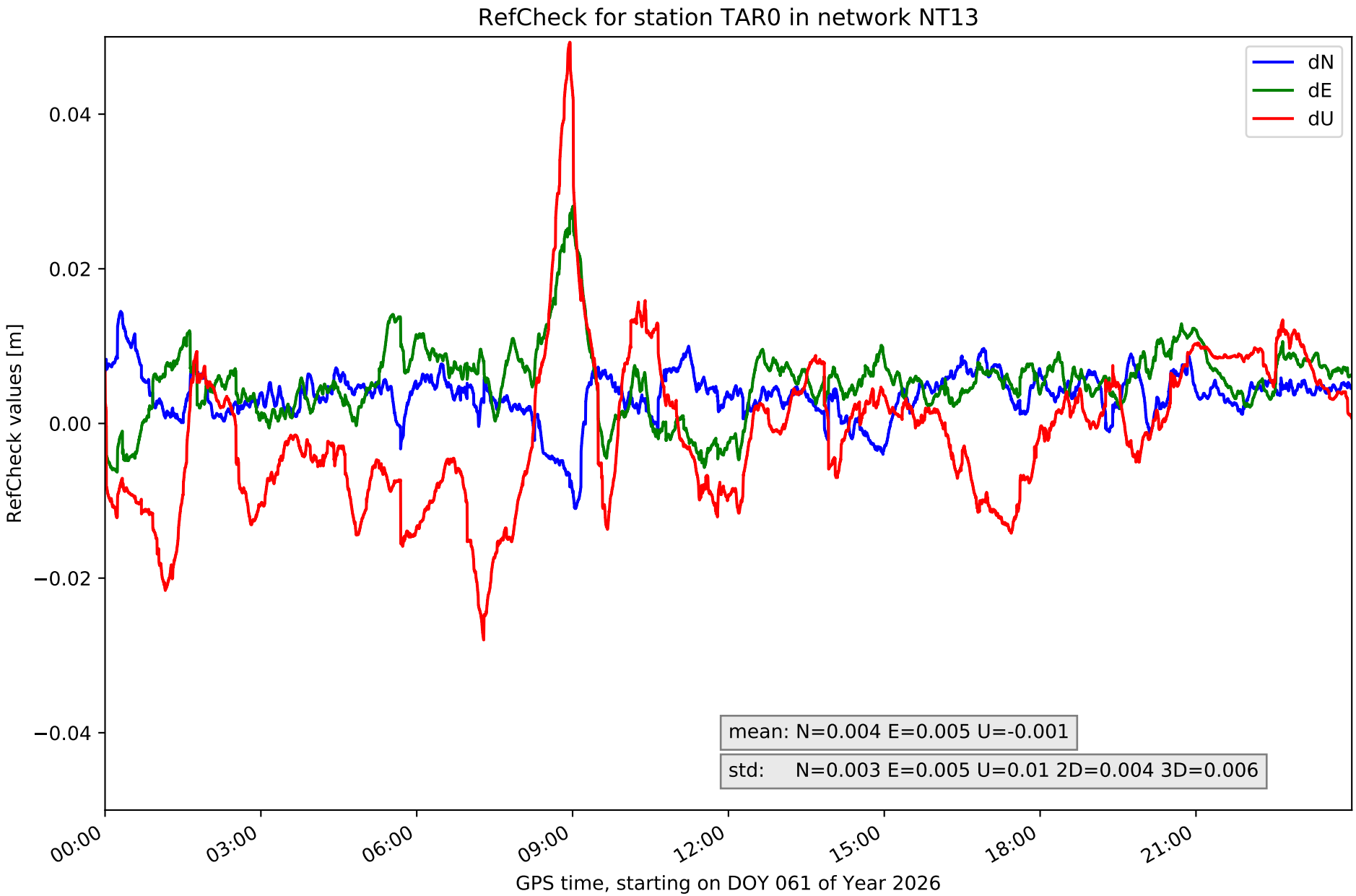
RefCheck for station TAR0 in network NT13
dN
dE
dU
0.04
0.02
0.00
−0.02
−0.04
RefCheck values [m]
mean: N=0.004 E=0.005 U=-0.001
std: N=0.003 E=0.005 U=0.01 2D=0.004 3D=0.006
00:00
03:00
06:00
09:00
12:00
15:00
18:00
21:00
GPS time, starting on DOY 061 of Year 2026

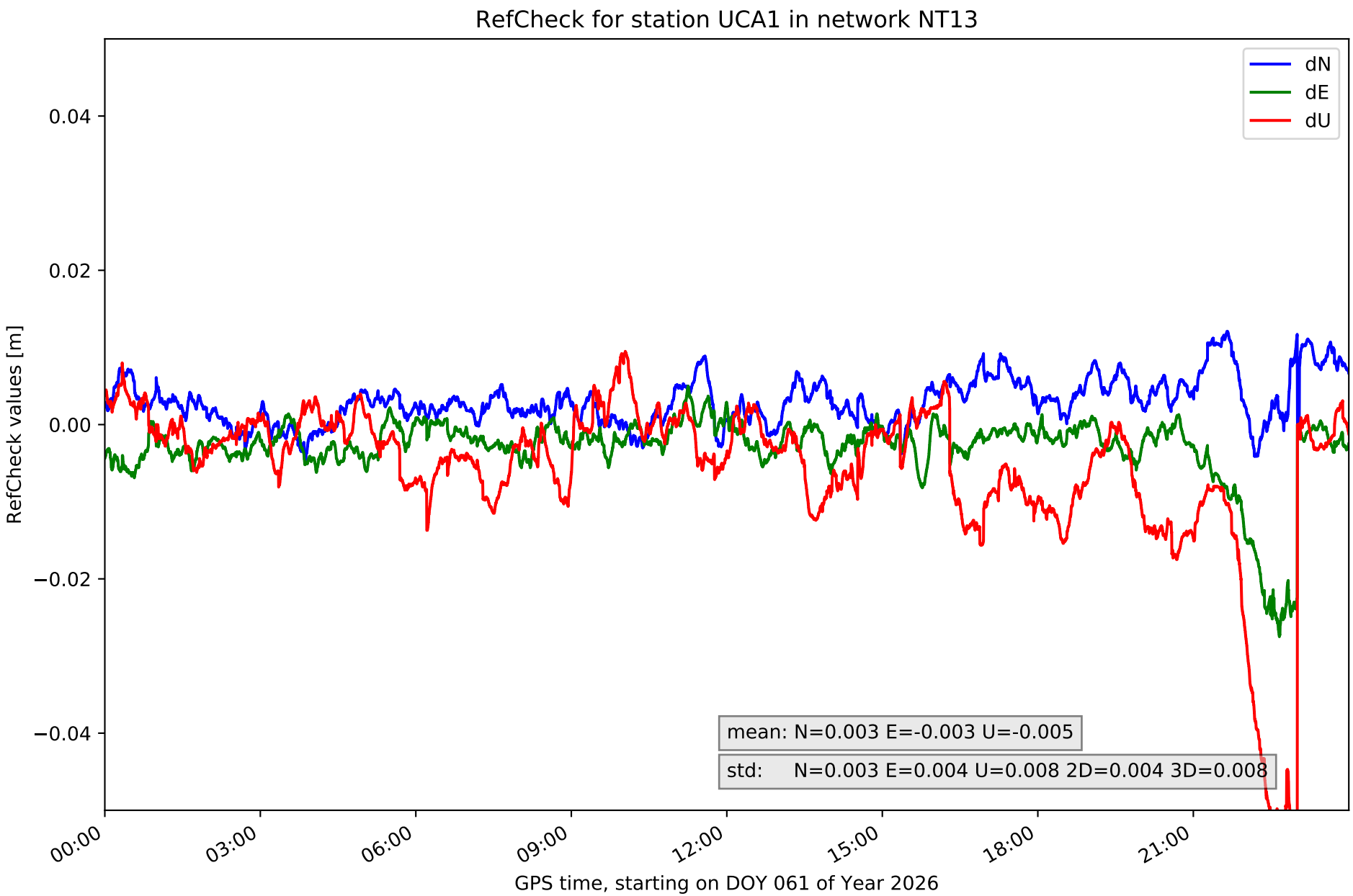
RefCheck for station UCA1 in network NT13
dN
dE
dU
0.04
0.02
0.00
−0.02
−0.04
RefCheck values [m]
mean: N=0.003 E=-0.003 U=-0.005
std: N=0.003 E=0.004 U=0.008 2D=0.004 3D=0.008
00:00
03:00
06:00
09:00
12:00
15:00
18:00
21:00
GPS time, starting on DOY 061 of Year 2026

RefCheck values for network NT13

Station	Nmin	Nmax	Nstd	Emin	Emax	Estd	Umin	Umax	Ustd	std2D	std3D	#2D > 0.01	% 2D > 0.01	#3D > 0.02	% 3D > 0.02
ALGC	**-0.031**	0.012	0.004	-0.018	0.004	0.004	-0.013	0.043	0.008	0.003	0.005	14932	18.8	7058	8.9
AND2	-0.009	0.005	0.003	-0.002	0.012	0.002	-0.015	0.011	0.005	0.002	0.003	1810	2.3	0	0.0
ARAC	0.001	0.017	0.002	-0.01	0.005	0.002	-0.011	0.023	0.006	0.002	0.004	10423	13.1	1155	1.5
CABR	-0.008	0.005	0.002	-0.007	0.006	0.003	-0.021	0.007	0.005	0.002	0.004	0	0.0	1264	1.6
CAZA	-0.007	0.006	0.003	-0.012	0.004	0.003	-0.012	0.011	0.004	0.002	0.002	2052	2.6	0	0.0
CEU1	-0.003	0.012	0.003	**-0.029**	-0.0	0.003	-0.01	0.027	0.006	0.003	0.004	**79154**	**99.6**	33237	41.8
CRDB	-0.011	0.001	0.002	-0.001	0.012	0.002	-0.008	0.016	0.004	0.002	0.003	10731	13.5	0	0.0
HUEL	-0.02	0.012	0.004	-0.008	**0.03**	**0.005**	-0.022	**0.06**	0.01	0.004	**0.01**	8178	10.3	20920	26.3
LEBR	-0.009	**0.018**	0.005	-0.005	0.025	**0.005**	-0.033	0.011	0.009	0.004	0.007	63770	80.3	**45667**	**57.5**
MALA	-0.02	-0.001	0.003	-0.01	0.016	0.003	-0.019	0.021	0.006	0.002	0.003	71070	89.5	4465	5.6
MOFR	-0.004	0.01	0.002	0.001	0.019	0.003	-0.025	0.02	0.008	0.003	0.003	43380	54.6	1932	2.4
MOTR	-0.013	0.001	0.002	-0.008	0.006	0.002	-0.009	0.023	0.007	0.002	0.004	7720	9.7	3272	4.1
OSUN	-0.009	0.012	0.003	-0.017	0.013	**0.005**	-0.023	0.027	0.007	0.003	0.005	8233	10.4	3988	5.0
RON1	-0.028	0.016	**0.007**	-0.011	0.017	**0.005**	-0.044	0.043	**0.014**	**0.005**	**0.01**	16127	20.3	21518	27.1
SEV1	-0.016	0.002	0.002	-0.009	0.002	0.002	-0.025	0.001	0.006	0.002	0.005	2557	3.2	6377	8.0
TAR0	-0.011	0.015	0.003	-0.006	0.028	**0.005**	-0.028	0.049	0.01	0.004	0.006	14662	18.5	4217	5.3
UCA1	-0.005	0.012	0.003	-0.028	0.005	0.004	**-0.062**	0.009	0.008	0.004	0.008	4700	5.9	2359	3.0
Mean	**-0.012**	**0.009**	**0.003**	**-0.011**	**0.012**	**0.003**	**-0.022**	**0.024**	**0.007**	**0.003**	**0.005**	**21147.0**	**26.6**	**9260.5**	**11.7**
Min/Max	**-0.031**	**0.018**	**0.007**	**-0.029**	**0.03**	**0.005**	**-0.062**	**0.06**	**0.014**	**0.005**	**0.01**	**79154**	**99.6**	**45667**	**57.5**

fixing statistic for network NT13

fixing percentage of	all GNSS	G	R	E	C
using threshold 0.3	91.7	94.2	91.6	94.6	86.1
considering satellites with dual-frequency fixed	91.0	91.6	89.2	92.5	89.6
considering all signals separately	91.4	92.0	89.2	93.1	88.5