summary for network NT12

timeperiod chosen: from 2026-03-01-00:00:00 until 2026-03-01-23:59:59

average update rate (durations larger than 15 seconds considered as observation gap): 1.1 seconds

average fixing percentage with threshold set to 0.3: 93.6 percent

stations available: 15 of 15

station information:

station ALME:	antenna: TRM29659.00 NONE	receiver: TRIMBLE NETR9	height: 130.543
station CAAL:	antenna: LEIAR10 NONE	receiver: LEICA GR25	height: 2210.774
station CABP:	antenna: LEIAR20 LEIM	receiver: LEICA GR50	height: 57.436
station CARG:	antenna: LEIAR20 LEIM	receiver: LEICA GR50	height: 57.381
station CARV:	antenna: LEIAR25.R3 LEIT	receiver: LEICA GR50	height: 902.41
station CDCR:	antenna: LEIAR20 LEIM	receiver: LEICA GR50	height: 1331.71
station CIEZ:	antenna: LEIAT504GG LEIS	receiver: LEICA GR30	height: 328.356
station GRA1:	antenna: LEIAT504_____LEIS	receiver: LEICA GR50	height: 823.255
station HUOV:	antenna: GPPNULLANTENNA NONE	receiver: LEICA GR50	height: 352.192
station MAZA:	antenna: LEIAR25 LEIT	receiver: LEICA GR30	height: 105.111
station MUL1:	antenna: LEIAR25 LEIT	receiver: LEICA GR30	height: 332.101
station MURC:	antenna: LEIAR20 LEIM	receiver: LEICA GR50	height: 125.201
station PALC:	antenna: GPPNULLANTENNA NONE	receiver: LEICA GR50	height: 916.939
station UJAE:	antenna: GPPNULLANTENNA NONE	receiver: LEICA GR50	height: 527.754
station VICA:	antenna: LEIAR20 LEIM	receiver: LEICA GR25	height: 852.502

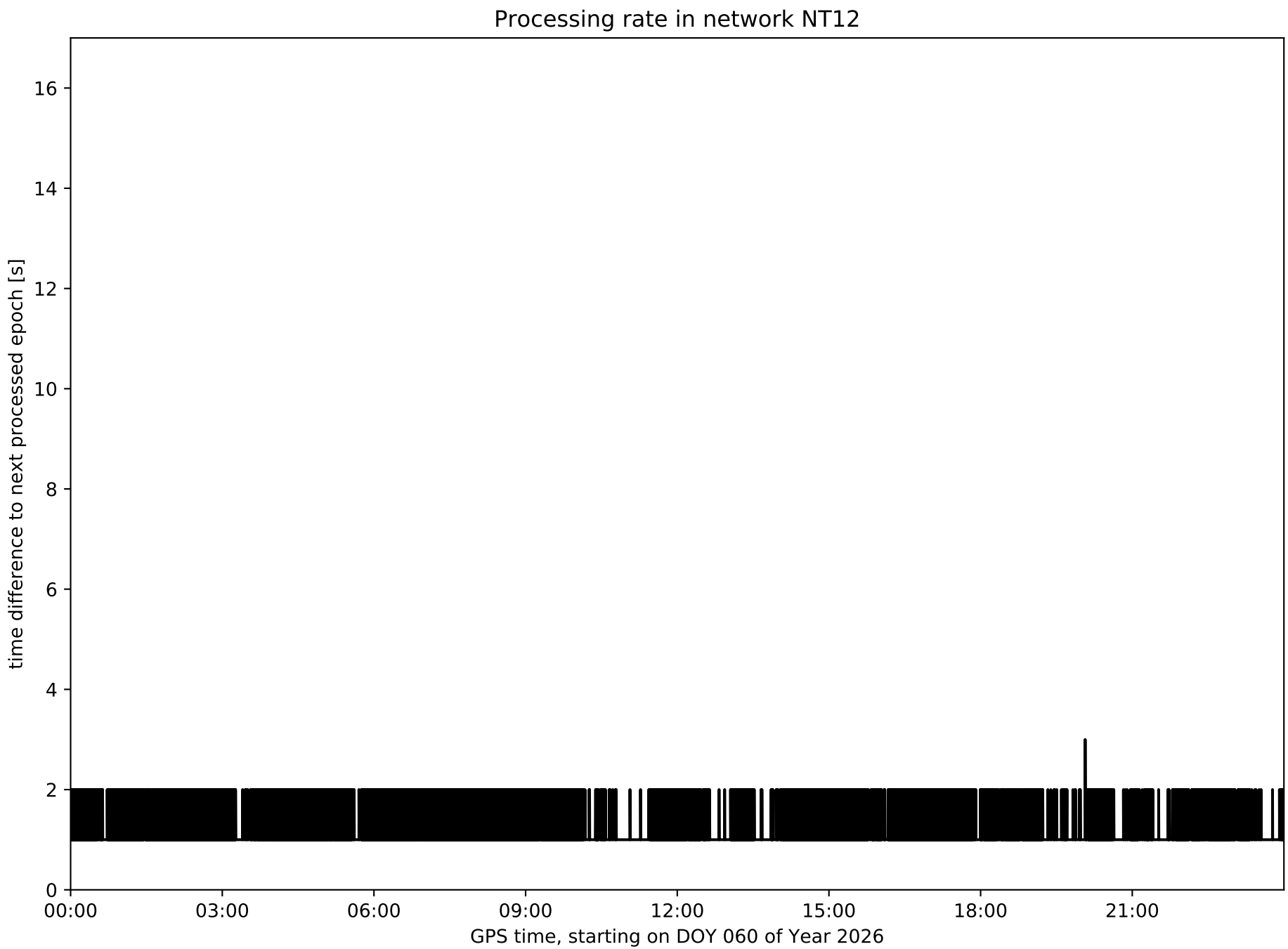
Processing rate in network NT12
time difference to next processed epoch [s]
0
2
4
6
8
10
12
14
16
00:00
03:00
06:00
09:00
12:00
15:00
18:00
21:00
GPS time, starting on DOY 060 of Year 2026

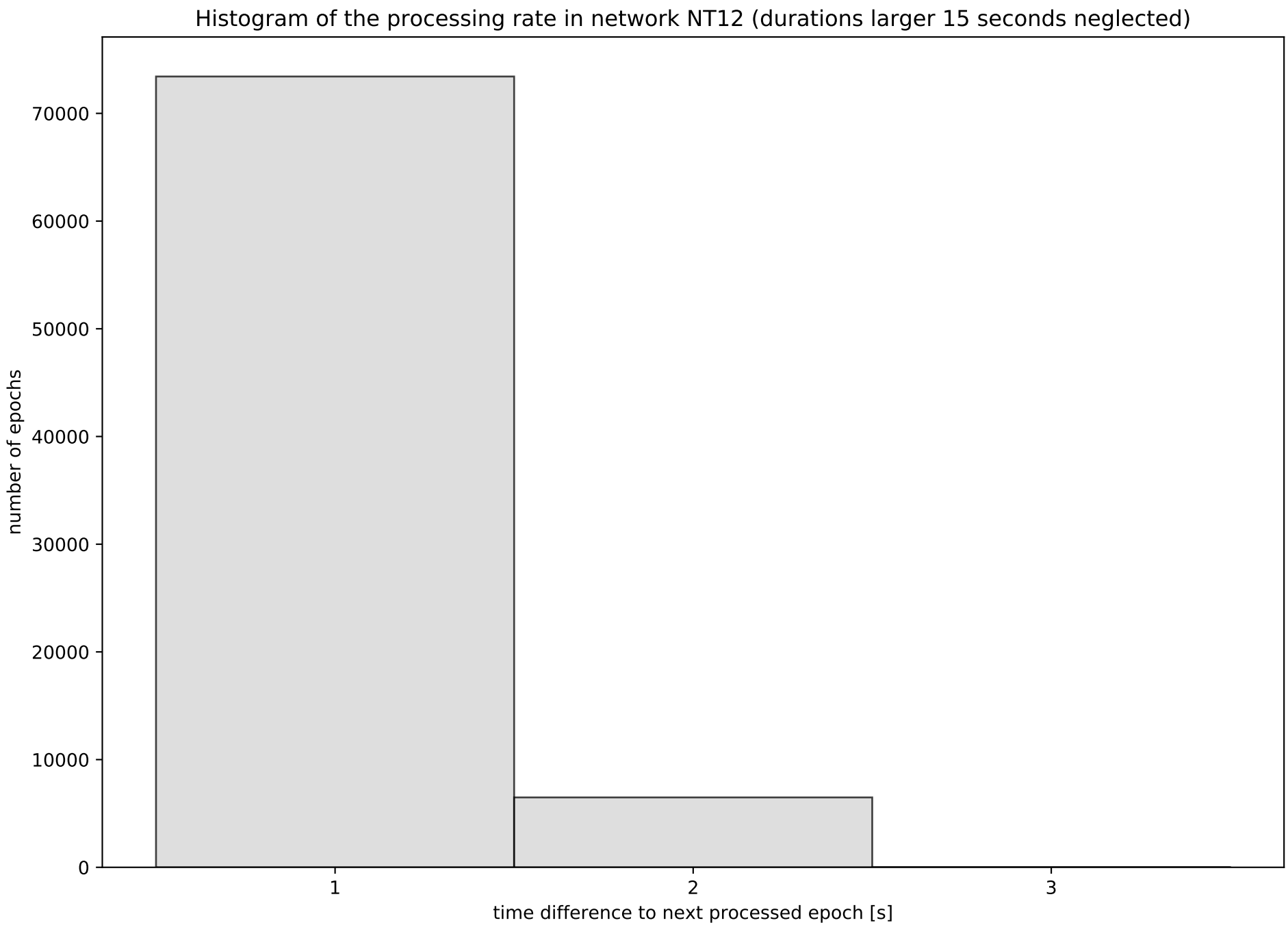
Histogram of the processing rate in network NT12 (durations larger 15 seconds neglected)
number of epochs
0
10000
20000
30000
40000
50000
60000
70000
1
2
3
time difference to next processed epoch [s]

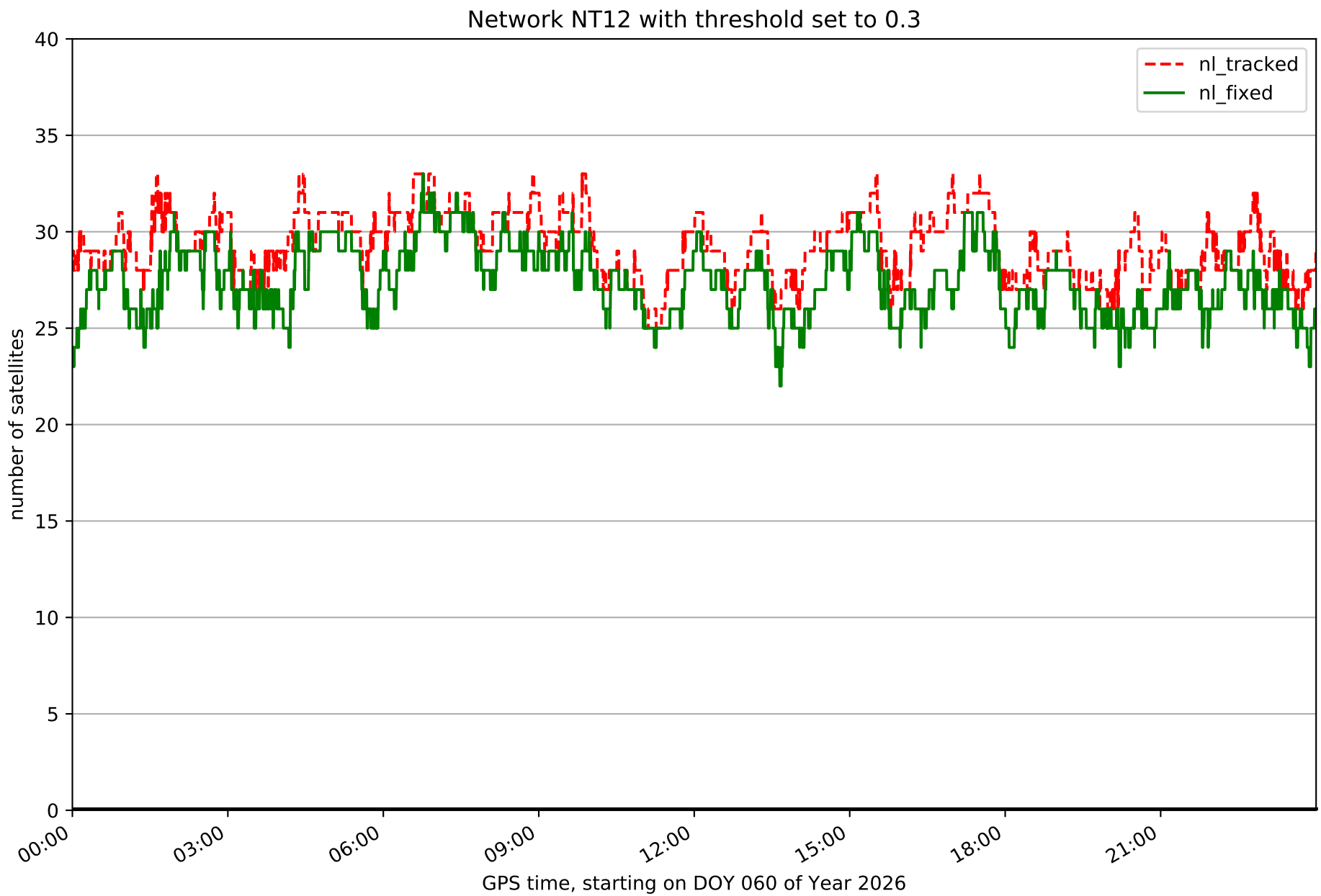
Network NT12 with threshold set to 0.3
nl_tracked
nl_fixed
number of satellites
0
5
10
15
20
25
30
35
40
00:00
03:00
06:00
09:00
12:00
15:00
18:00
21:00
GPS time, starting on DOY 060 of Year 2026

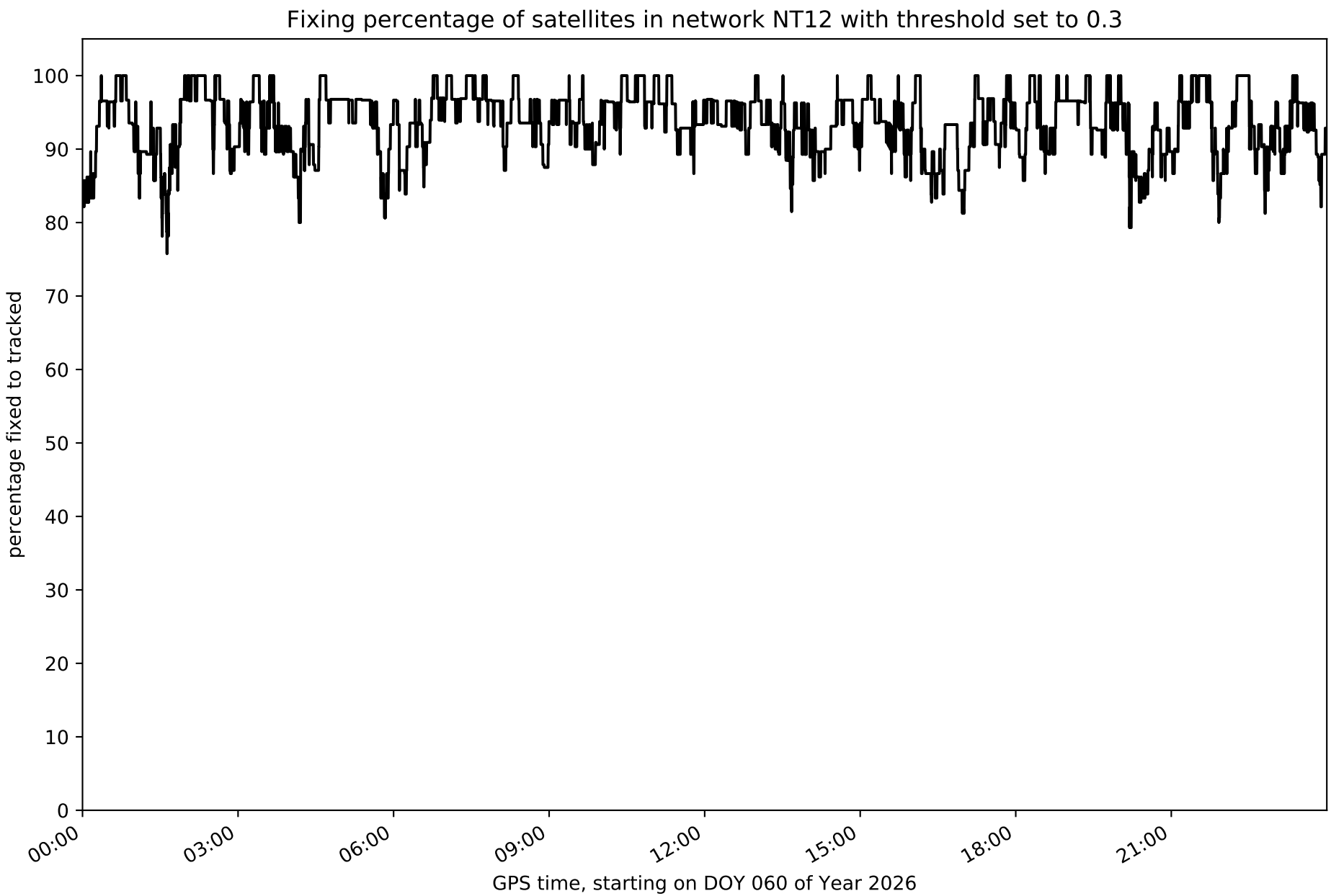
Fixing percentage of satellites in network NT12 with threshold set to 0.3
percentage fixed to tracked
100
90
80
70
60
50
40
30
20
10
0
00:00
03:00
06:00
09:00
12:00
15:00
18:00
21:00
GPS time, starting on DOY 060 of Year 2026

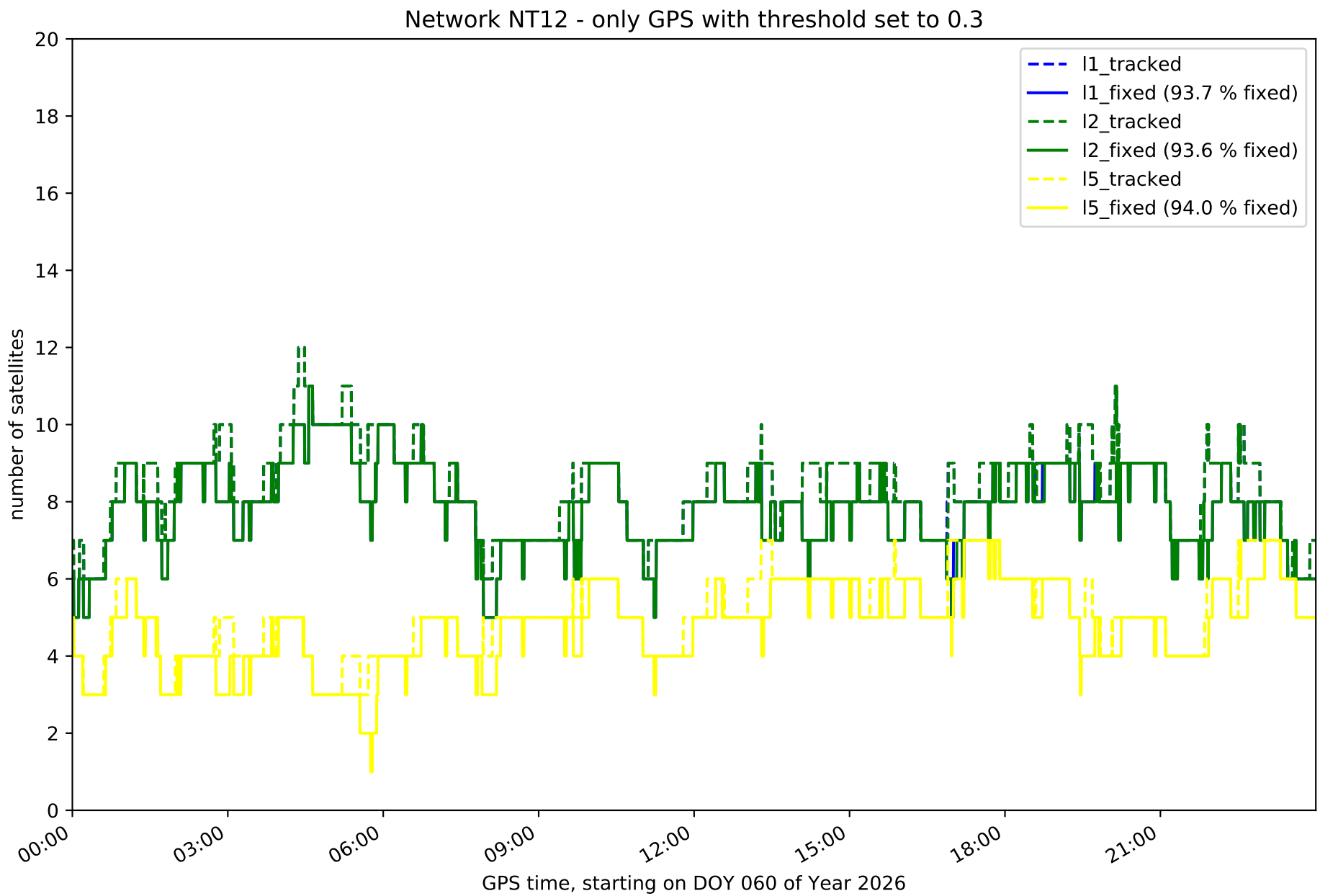
Network NT12 - only GPS with threshold set to 0.3
l1_tracked
l1_fixed (93.7 % fixed)
l2_tracked
l2_fixed (93.6 % fixed)
l5_tracked
l5_fixed (94.0 % fixed)
number of satellites
0
2
4
6
8
10
12
14
16
18
20
00:00
03:00
06:00
09:00
12:00
15:00
18:00
21:00
GPS time, starting on DOY 060 of Year 2026

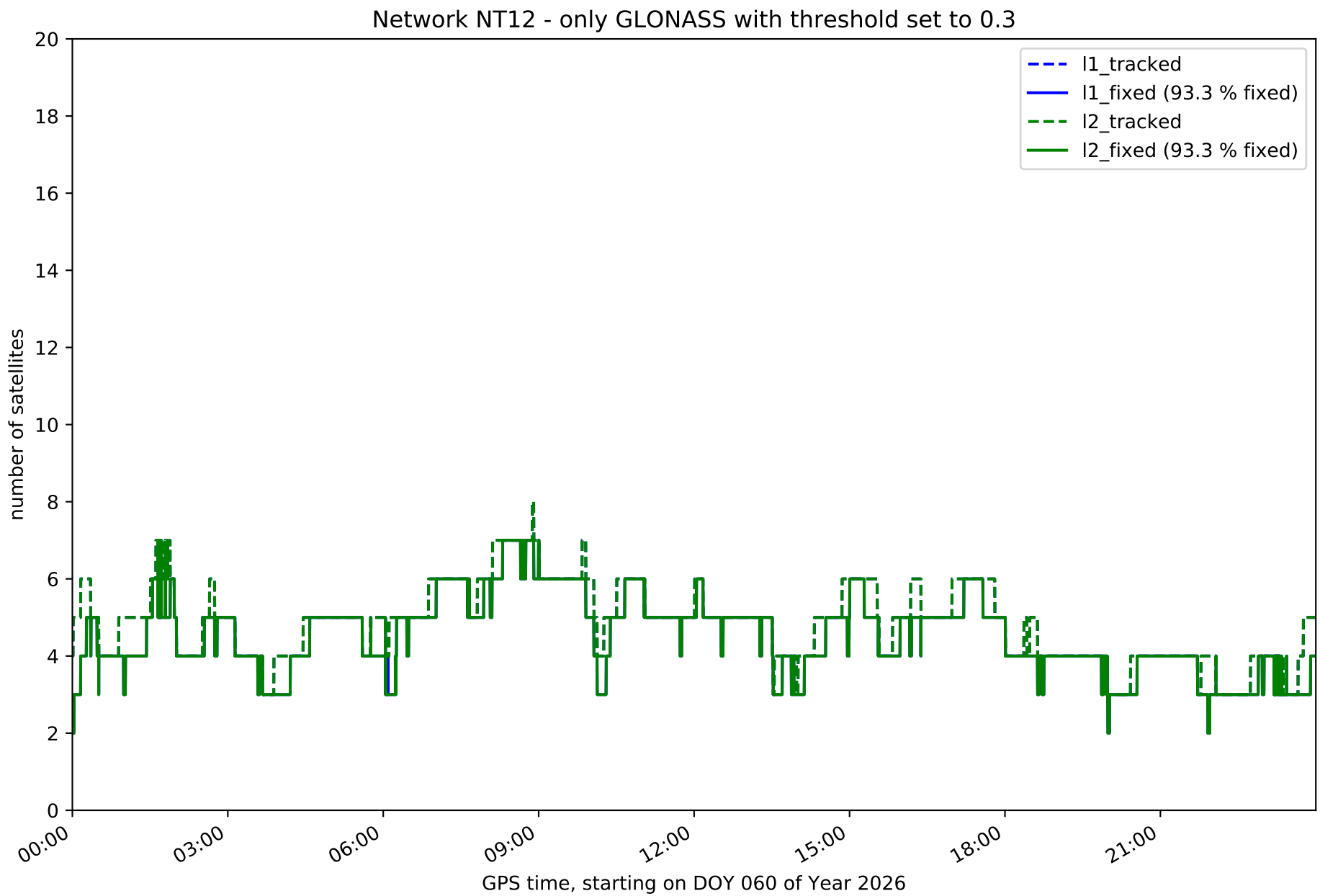
Network NT12 - only GLONASS with threshold set to 0.3
l1_tracked
l1_fixed (93.3 % fixed)
l2_tracked
l2_fixed (93.3 % fixed)
number of satellites
0
2
4
6
8
10
12
14
16
18
20
00:00
03:00
06:00
09:00
12:00
15:00
18:00
21:00
GPS time, starting on DOY 060 of Year 2026

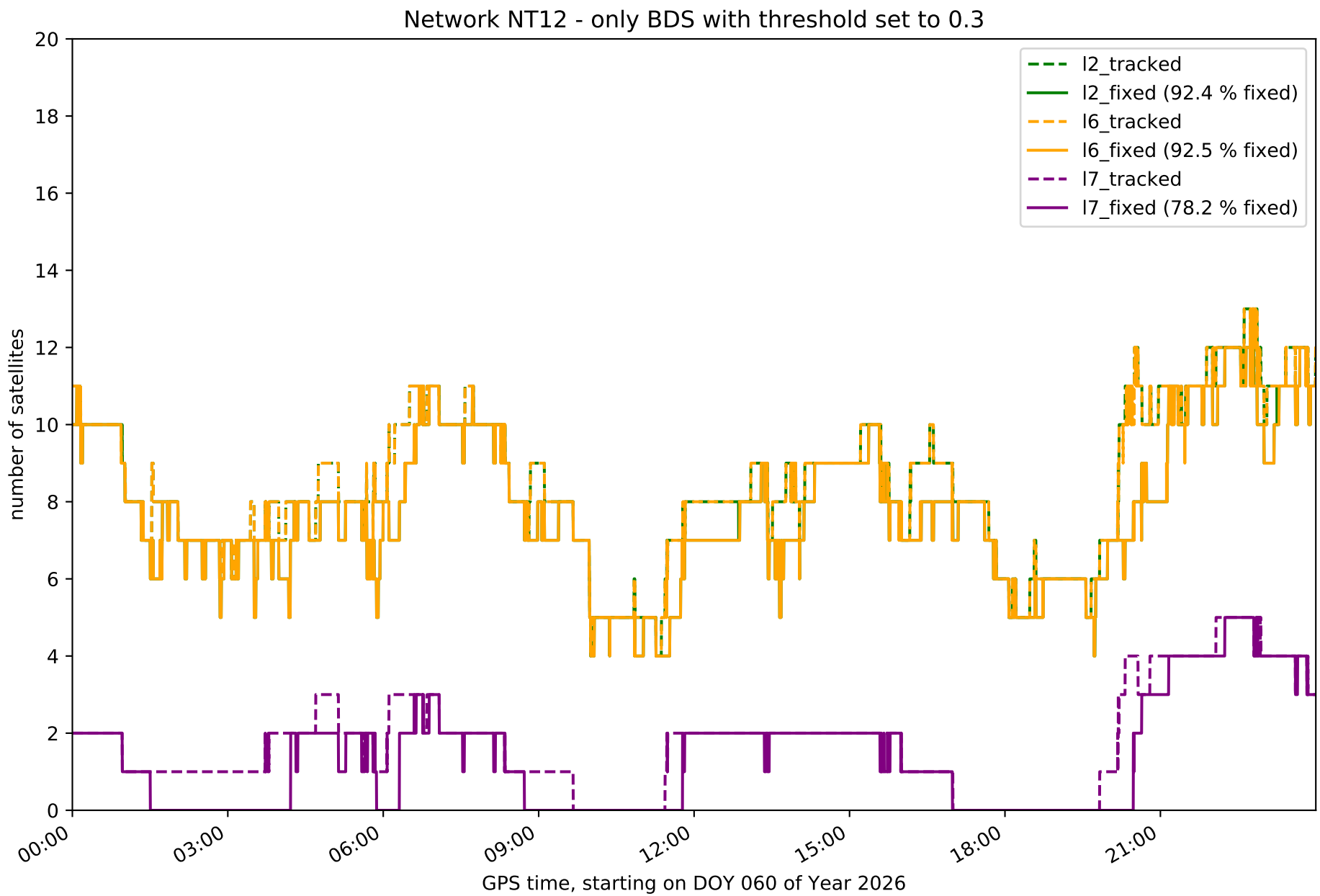
Network NT12 - only BDS with threshold set to 0.3
number of satellites
GPS time, starting on DOY 060 of Year 2026
0
2
4
6
8
10
12
14
16
18
20
00:00
03:00
06:00
09:00
12:00
15:00
18:00
21:00
l2_tracked
l2_fixed (92.4 % fixed)
l6_tracked
l6_fixed (92.5 % fixed)
l7_tracked
l7_fixed (78.2 % fixed)

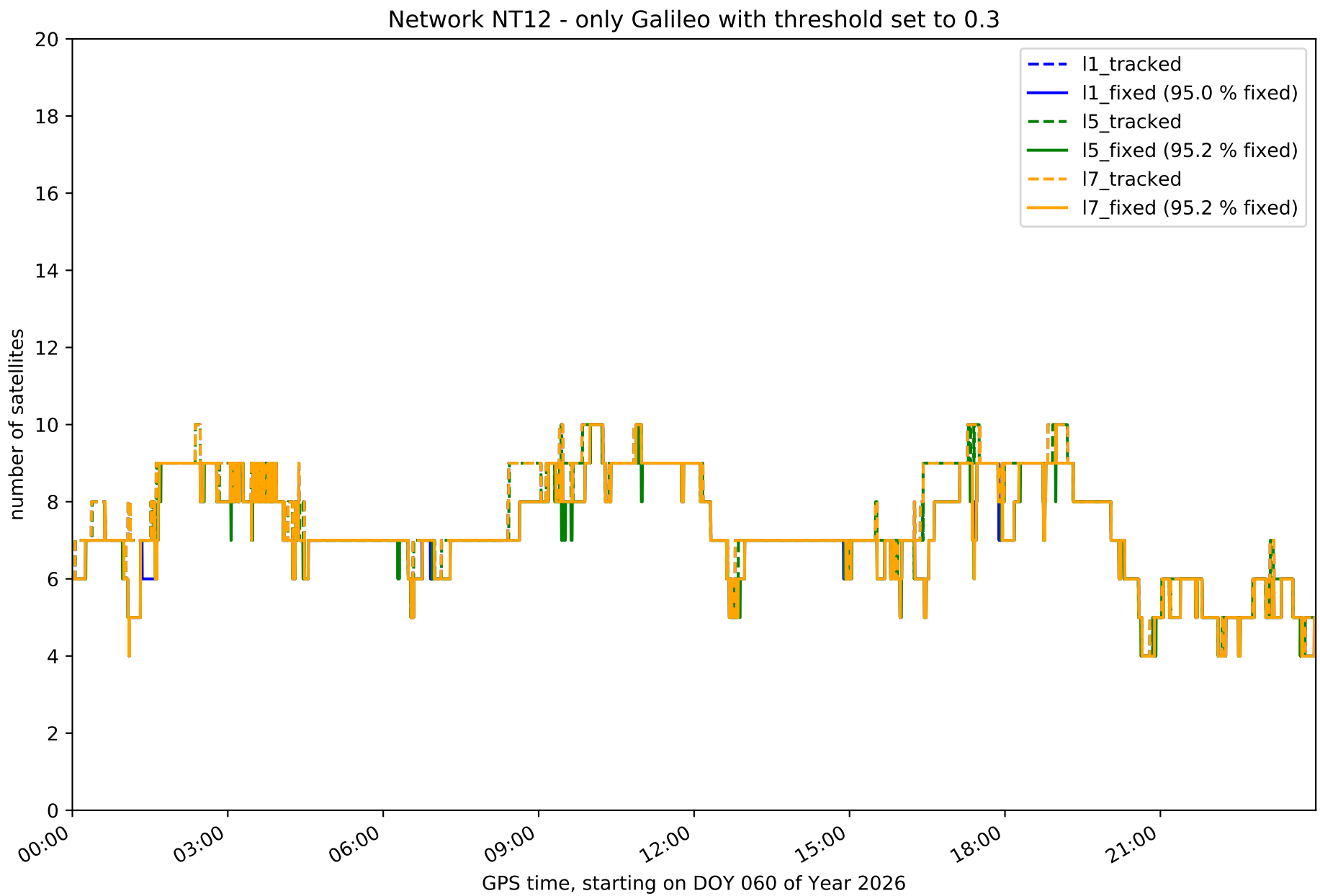
Network NT12 - only Galileo with threshold set to 0.3
number of satellites
GPS time, starting on DOY 060 of Year 2026
0
2
4
6
8
10
12
14
16
18
20
00:00
03:00
06:00
09:00
12:00
15:00
18:00
21:00
l1_tracked
l1_fixed (95.0 % fixed)
l5_tracked
l5_fixed (95.2 % fixed)
l7_tracked
l7_fixed (95.2 % fixed)

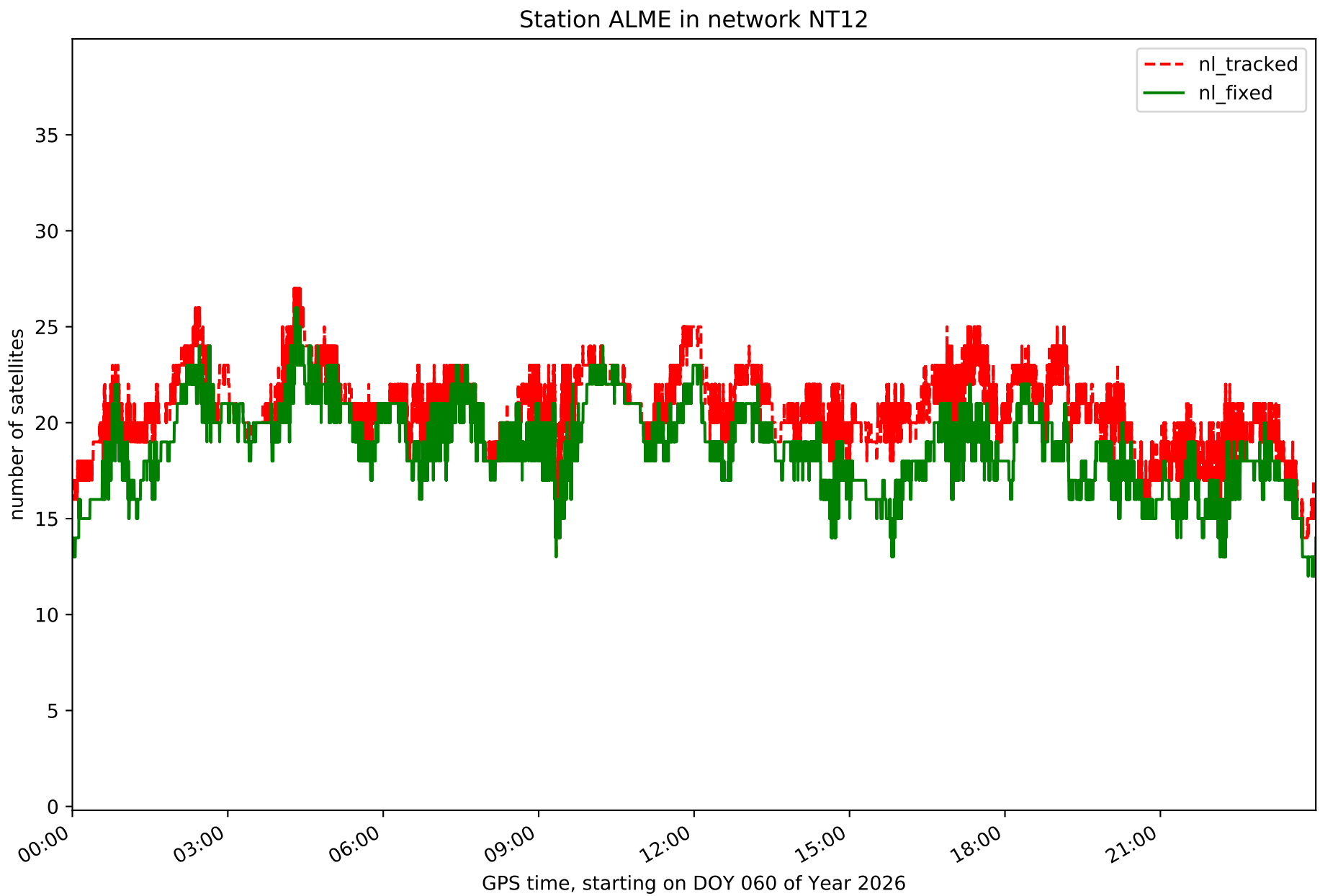
Station ALME in network NT12
nl_tracked
nl_fixed
number of satellites
0
5
10
15
20
25
30
35
00:00
03:00
06:00
09:00
12:00
15:00
18:00
21:00
GPS time, starting on DOY 060 of Year 2026

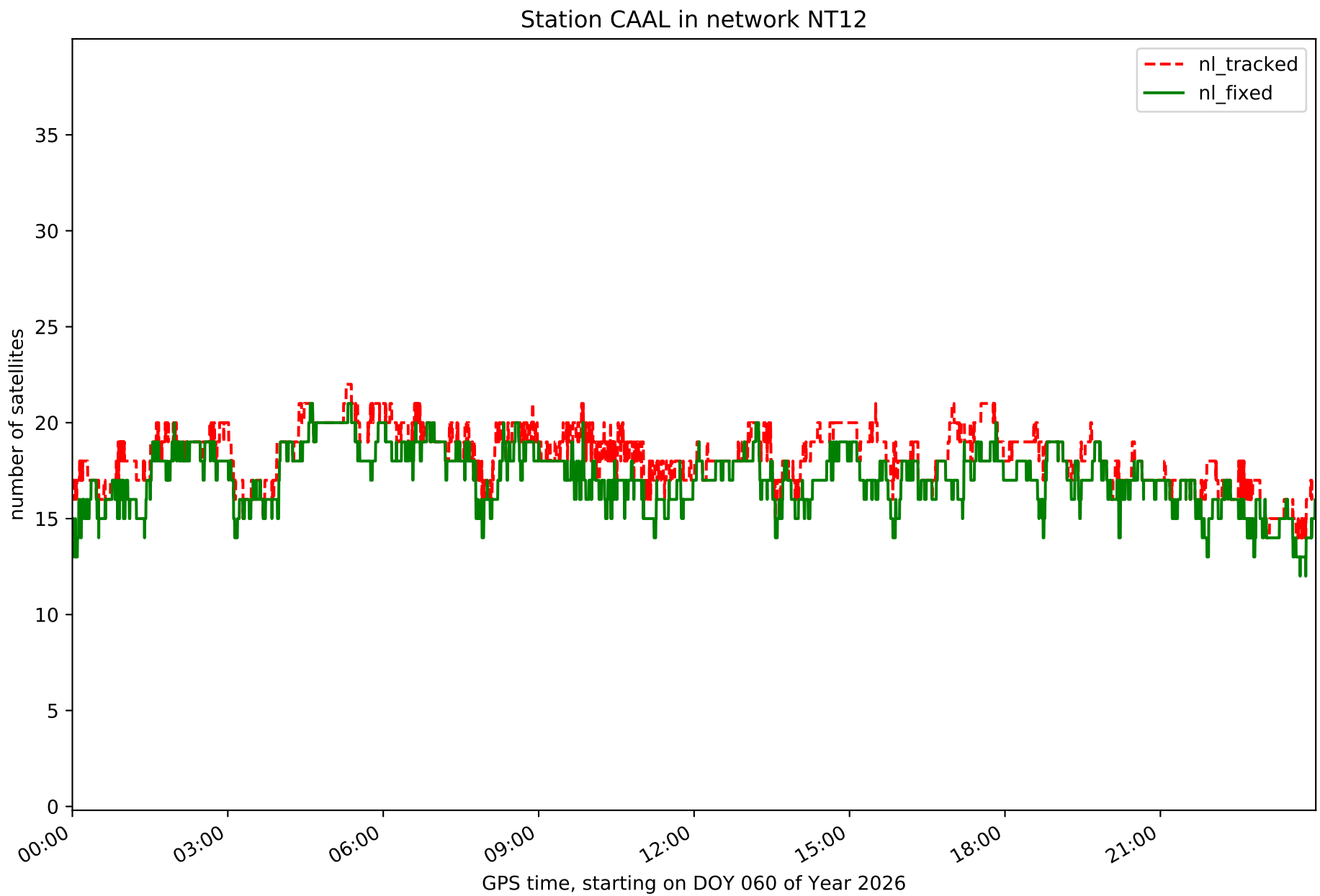
Station CAAL in network NT12
nl_tracked
nl_fixed
number of satellites
0
5
10
15
20
25
30
35
00:00
03:00
06:00
09:00
12:00
15:00
18:00
21:00
GPS time, starting on DOY 060 of Year 2026

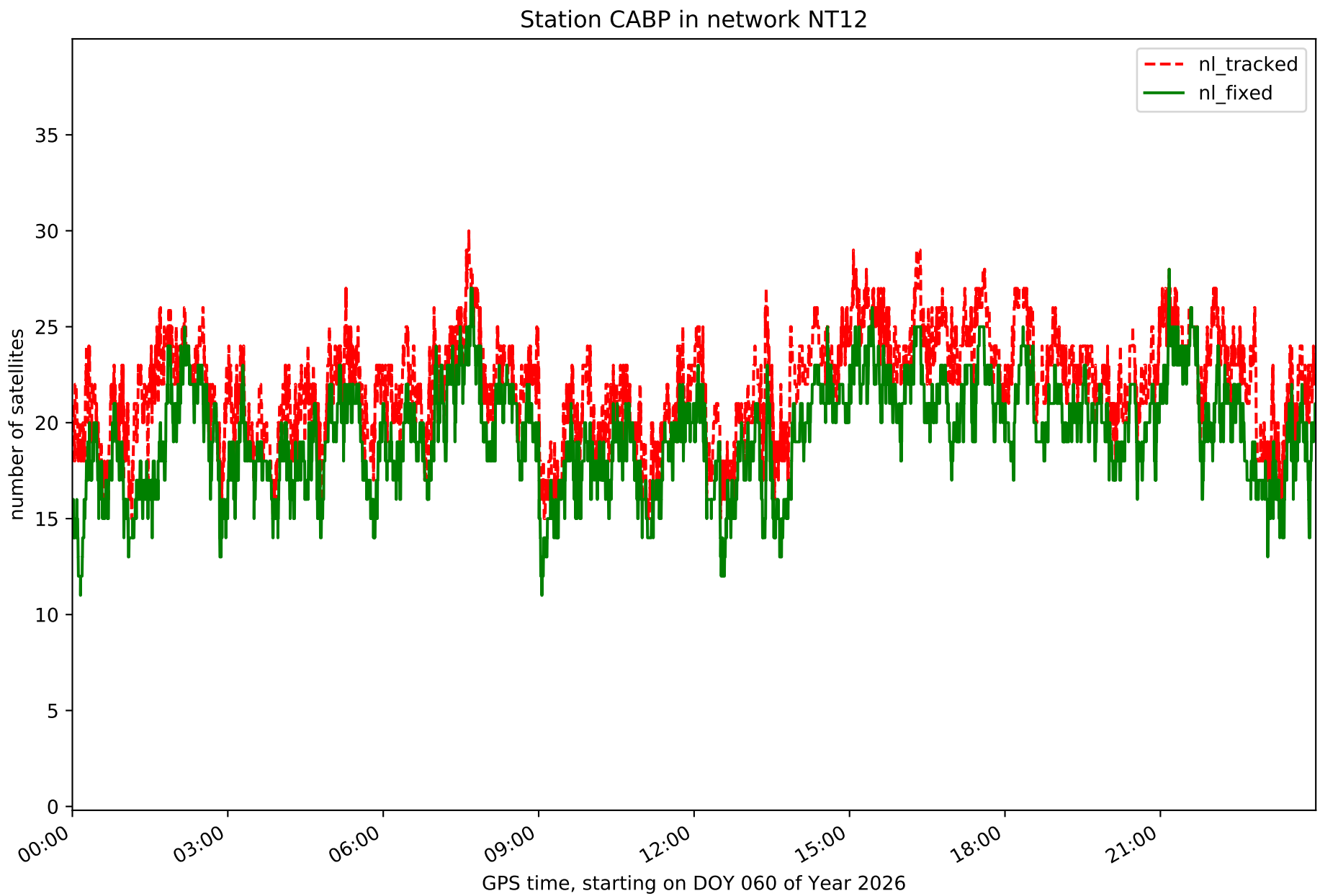
Station CABP in network NT12
nl_tracked
nl_fixed
number of satellites
0
5
10
15
20
25
30
35
00:00
03:00
06:00
09:00
12:00
15:00
18:00
21:00
GPS time, starting on DOY 060 of Year 2026

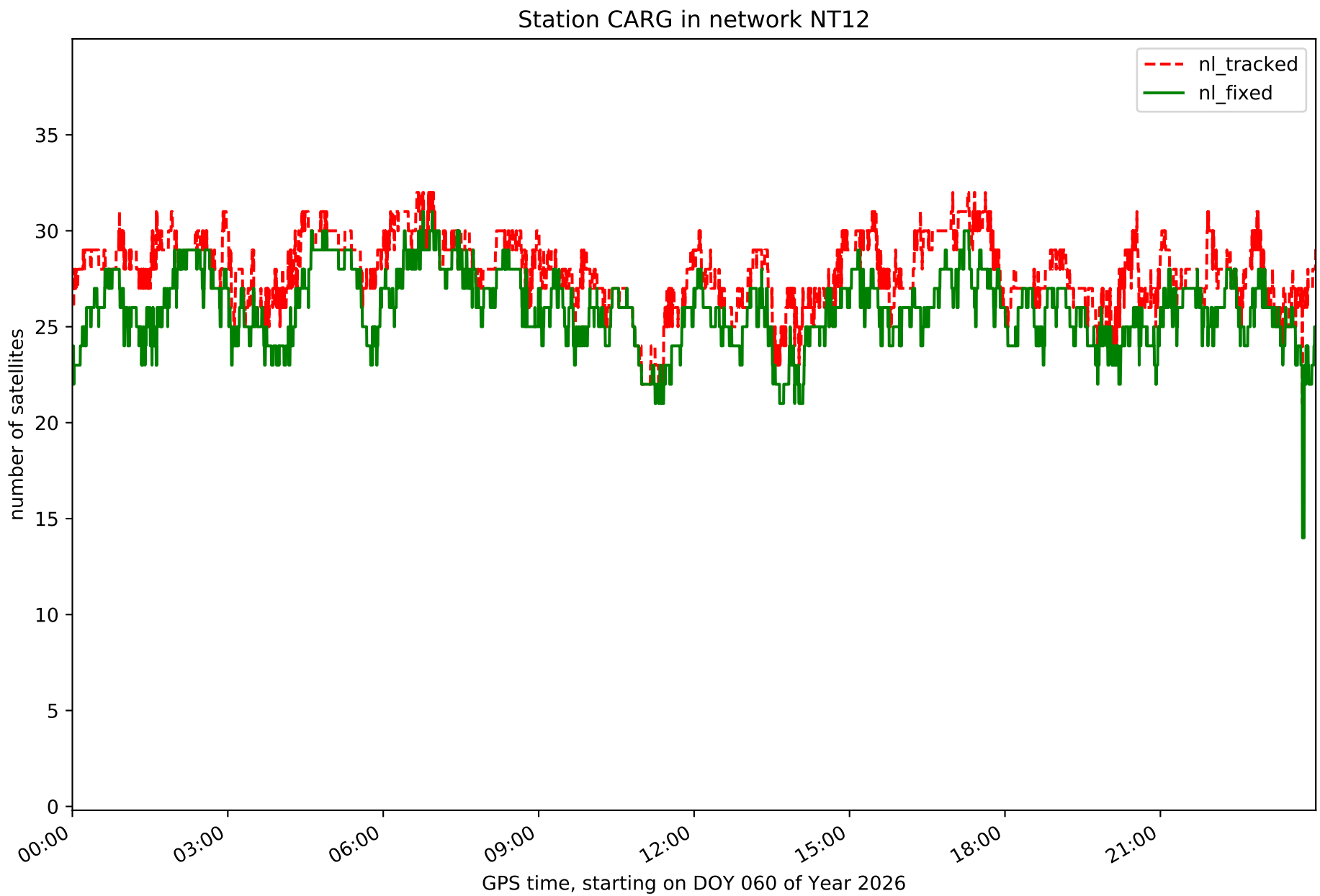
Station CARG in network NT12
nl_tracked
nl_fixed
number of satellites
0
5
10
15
20
25
30
35
00:00
03:00
06:00
09:00
12:00
15:00
18:00
21:00
GPS time, starting on DOY 060 of Year 2026

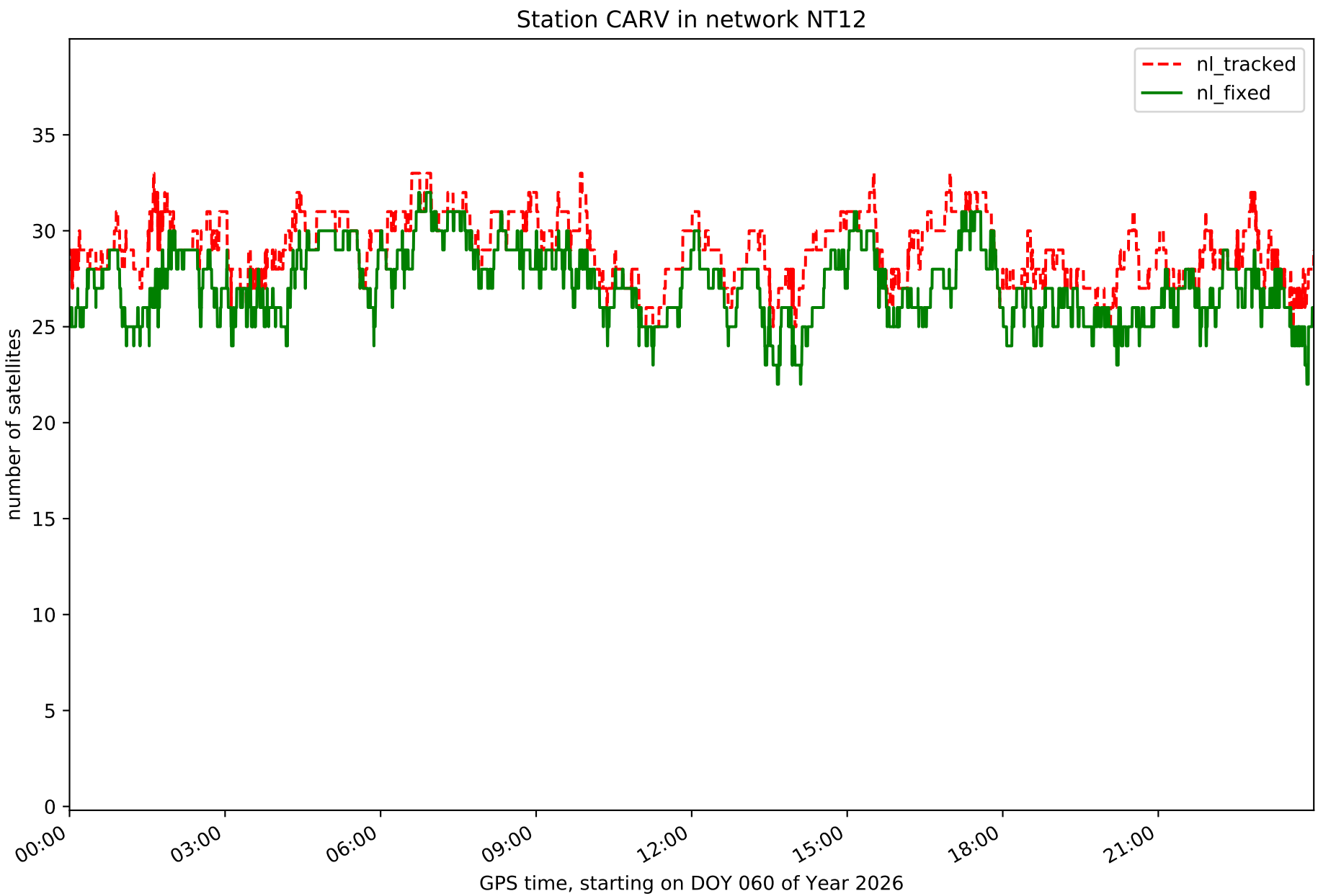
Station CARV in network NT12
nl_tracked
nl_fixed
number of satellites
0
5
10
15
20
25
30
35
00:00
03:00
06:00
09:00
12:00
15:00
18:00
21:00
GPS time, starting on DOY 060 of Year 2026

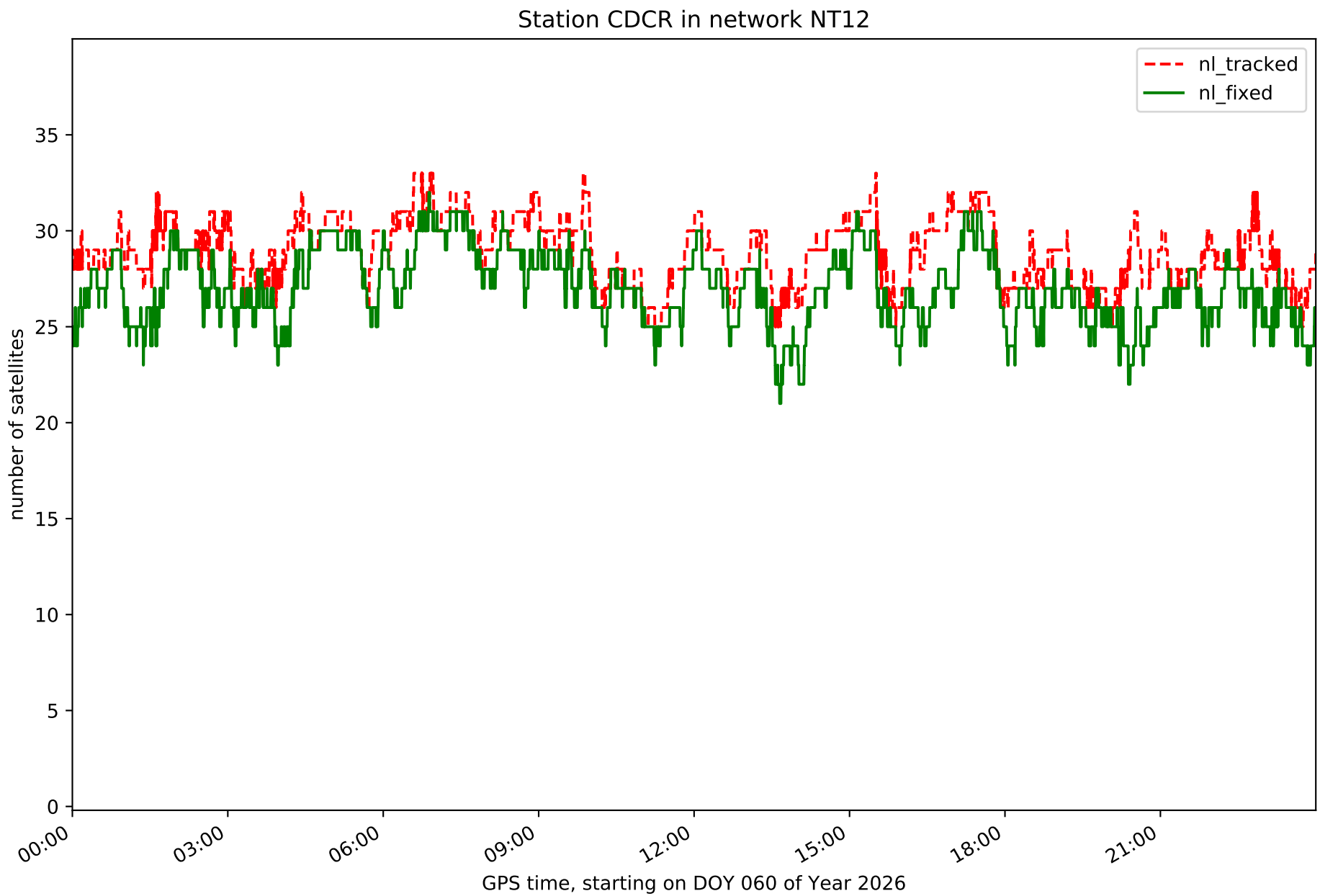
Station CDCR in network NT12
nl_tracked
nl_fixed
number of satellites
0
5
10
15
20
25
30
35
00:00
03:00
06:00
09:00
12:00
15:00
18:00
21:00
GPS time, starting on DOY 060 of Year 2026

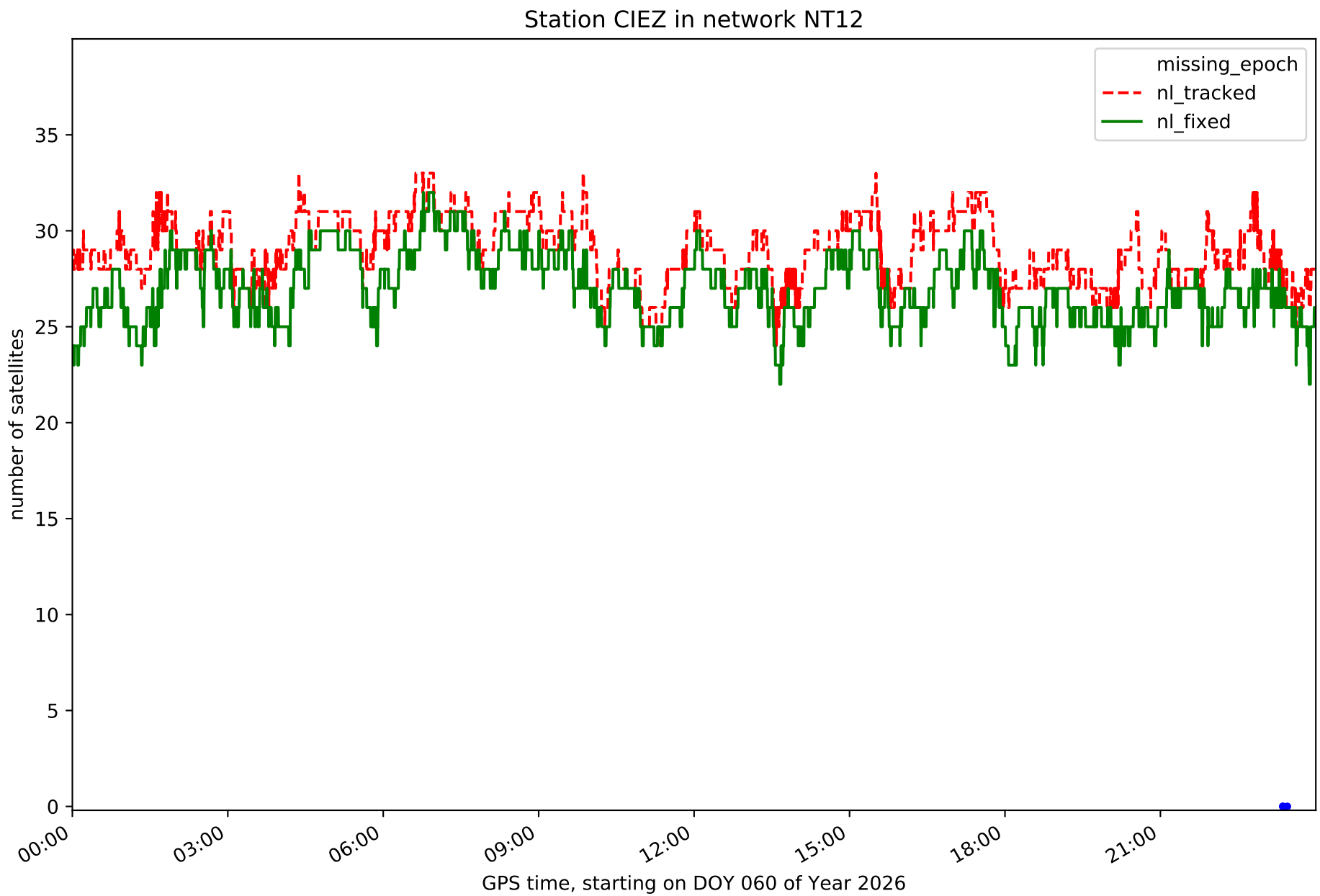
Station CIEZ in network NT12
missing_epoch
nl_tracked
nl_fixed
number of satellites
0
5
10
15
20
25
30
35
00:00
03:00
06:00
09:00
12:00
15:00
18:00
21:00
GPS time, starting on DOY 060 of Year 2026

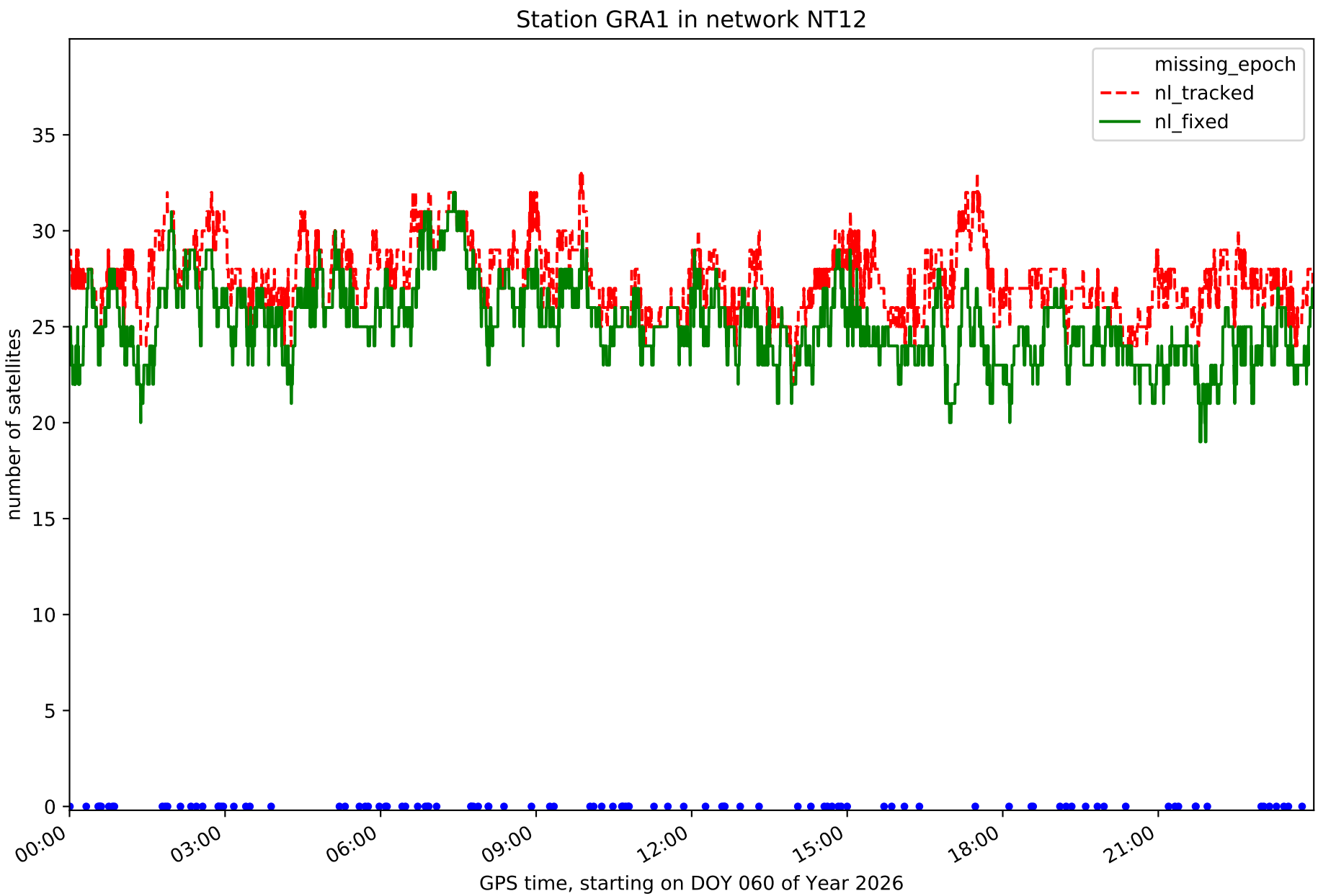
Station GRA1 in network NT12
missing_epoch
nl_tracked
nl_fixed
number of satellites
0
5
10
15
20
25
30
35
00:00
03:00
06:00
09:00
12:00
15:00
18:00
21:00
GPS time, starting on DOY 060 of Year 2026

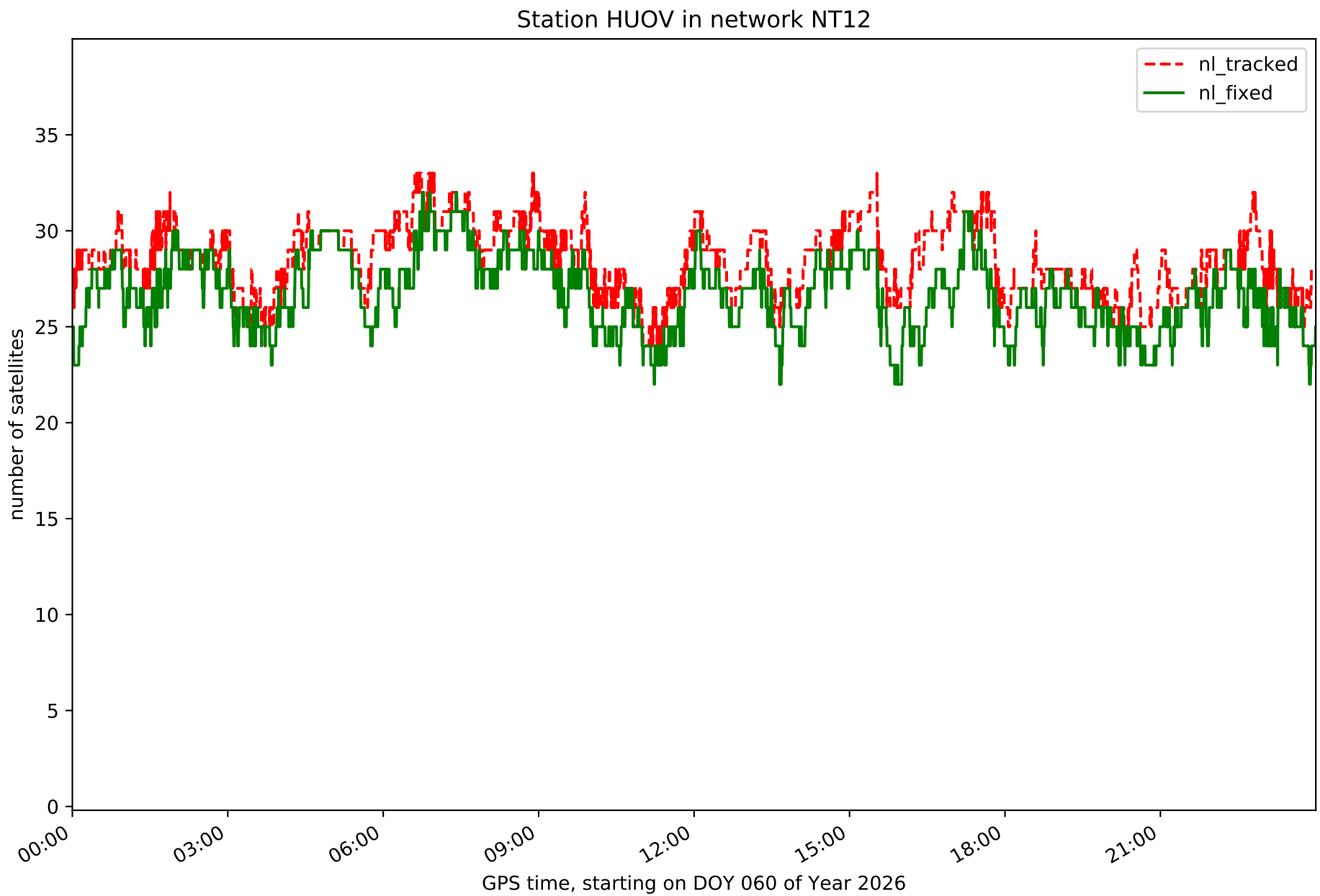
Station HUOV in network NT12
nl_tracked
nl_fixed
number of satellites
0
5
10
15
20
25
30
35
00:00
03:00
06:00
09:00
12:00
15:00
18:00
21:00
GPS time, starting on DOY 060 of Year 2026

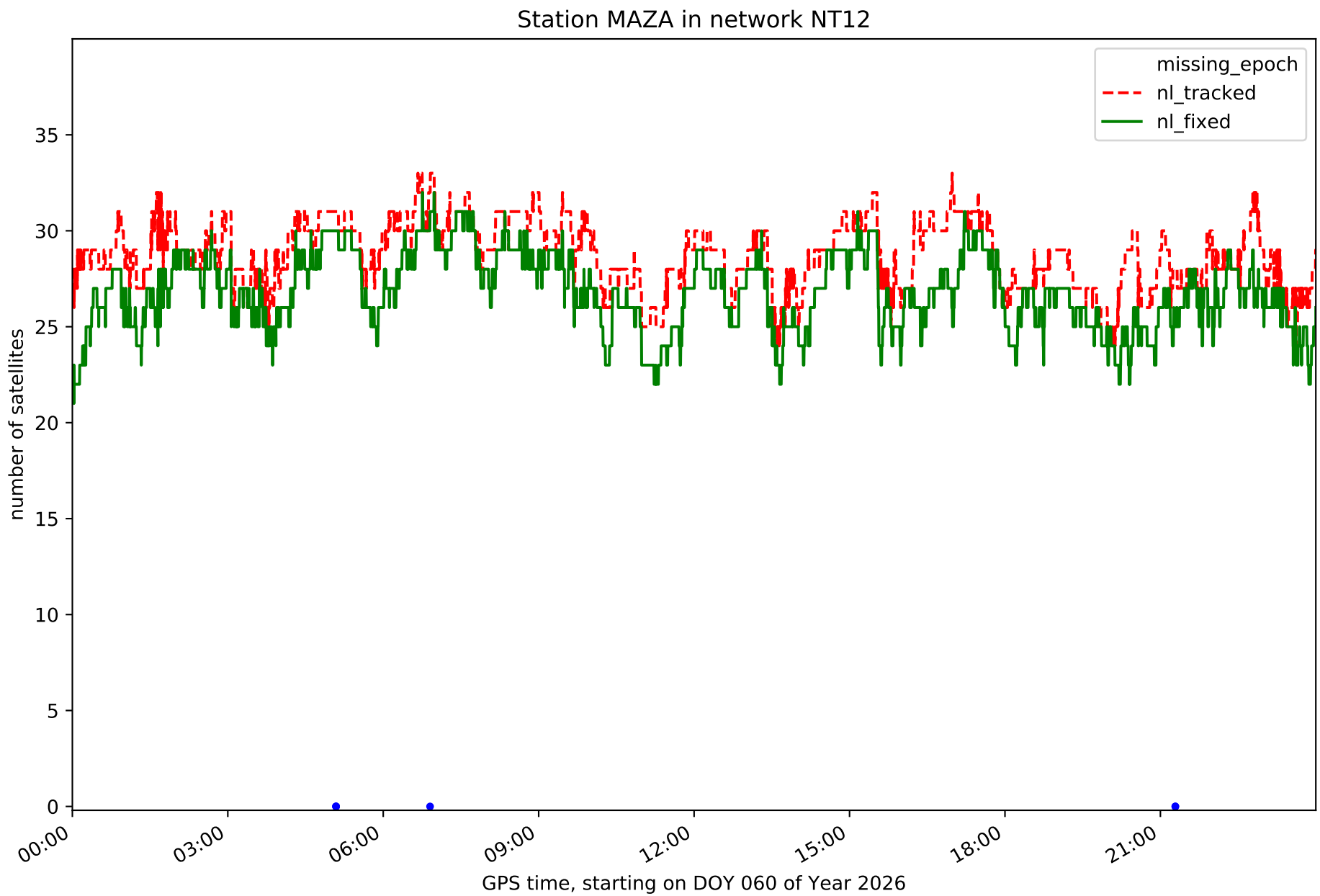
Station MAZA in network NT12
missing_epoch
nl_tracked
nl_fixed
number of satellites
0
5
10
15
20
25
30
35
00:00
03:00
06:00
09:00
12:00
15:00
18:00
21:00
GPS time, starting on DOY 060 of Year 2026

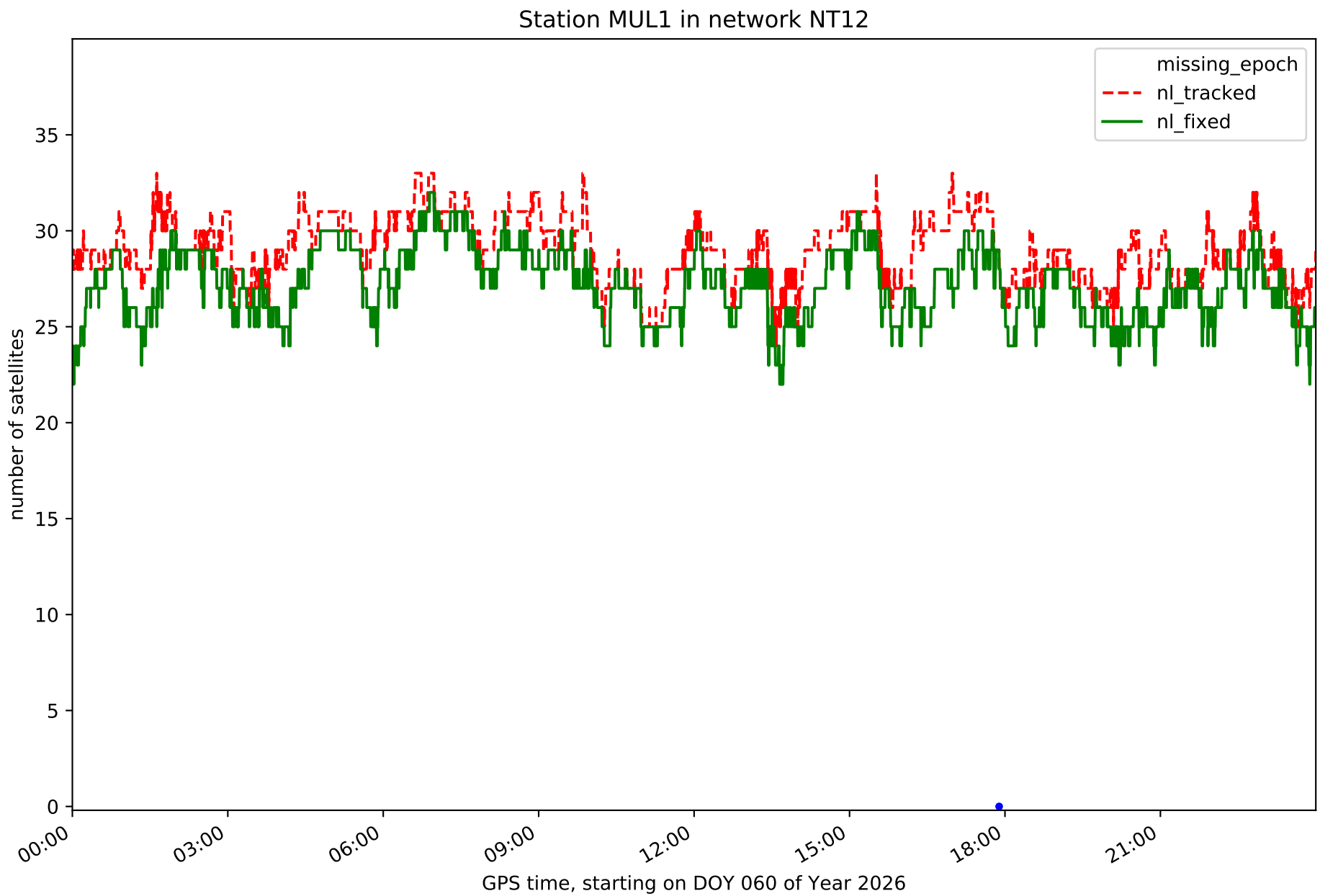
Station MUL1 in network NT12
missing_epoch
nl_tracked
nl_fixed
number of satellites
0
5
10
15
20
25
30
35
00:00
03:00
06:00
09:00
12:00
15:00
18:00
21:00
GPS time, starting on DOY 060 of Year 2026

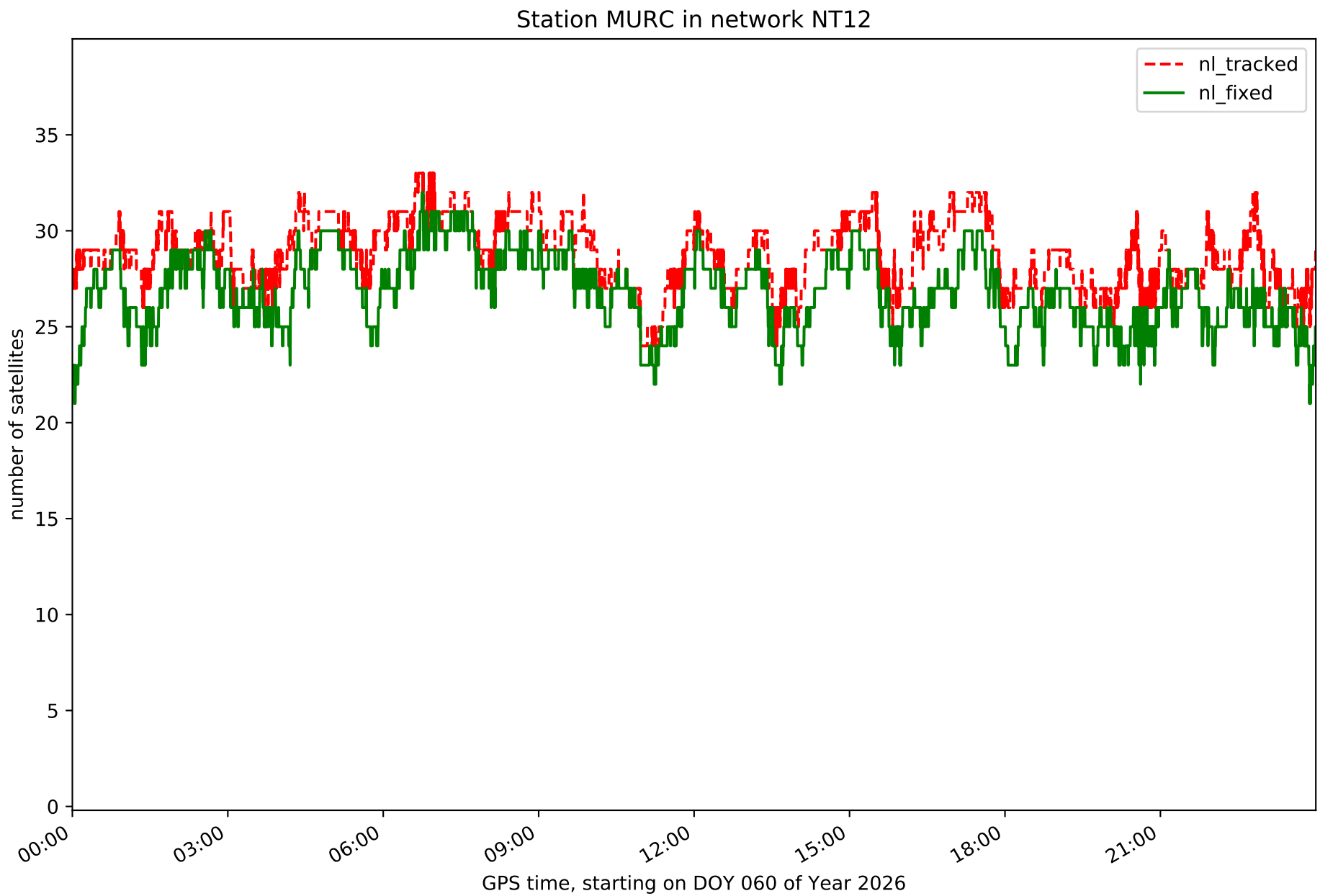
Station MURC in network NT12
nl_tracked
nl_fixed
number of satellites
0
5
10
15
20
25
30
35
00:00
03:00
06:00
09:00
12:00
15:00
18:00
21:00
GPS time, starting on DOY 060 of Year 2026

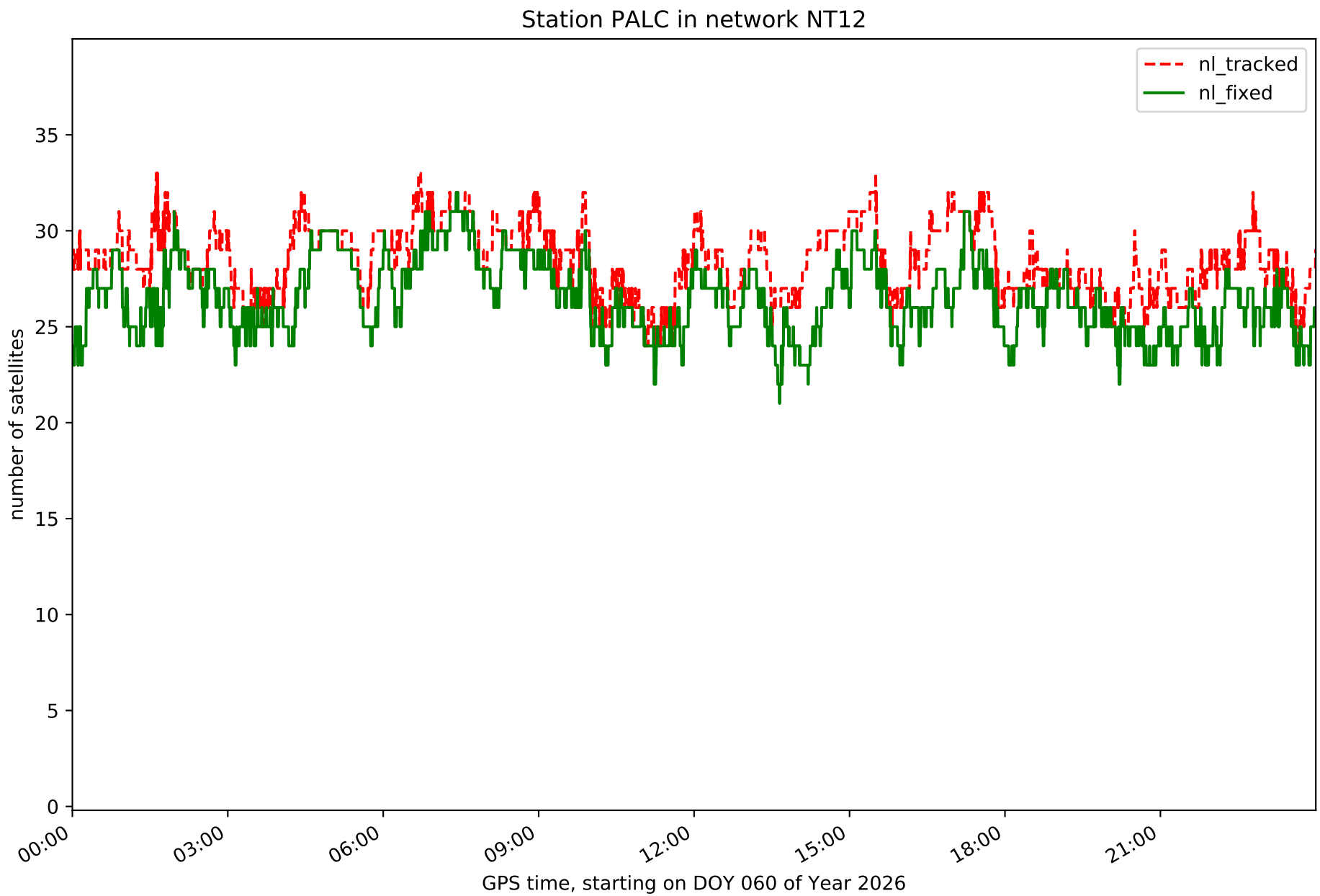
Station PALC in network NT12
nl_tracked
nl_fixed
number of satellites
0
5
10
15
20
25
30
35
00:00
03:00
06:00
09:00
12:00
15:00
18:00
21:00
GPS time, starting on DOY 060 of Year 2026

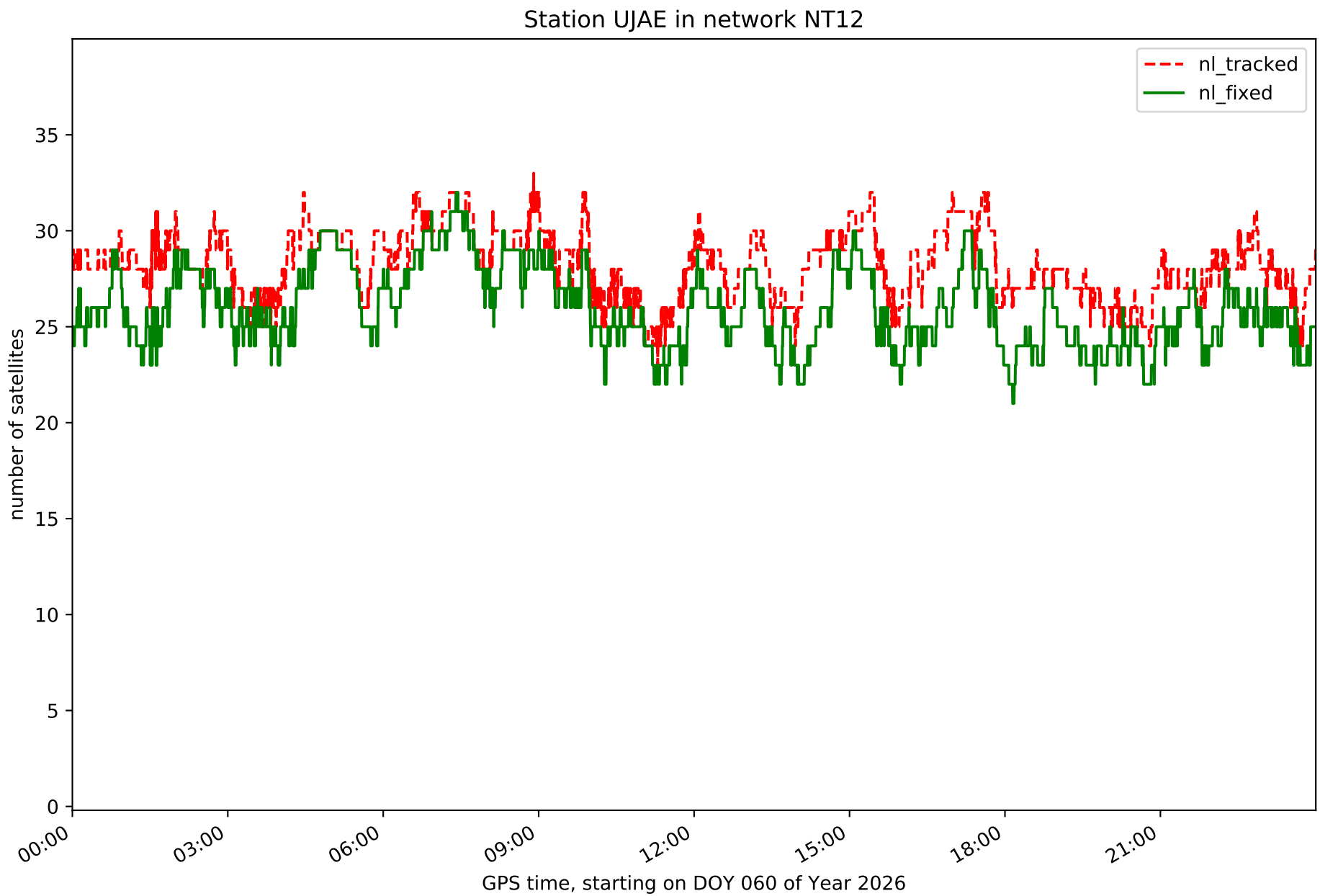
Station UJAE in network NT12
nl_tracked
nl_fixed
number of satellites
0
5
10
15
20
25
30
35
00:00
03:00
06:00
09:00
12:00
15:00
18:00
21:00
GPS time, starting on DOY 060 of Year 2026

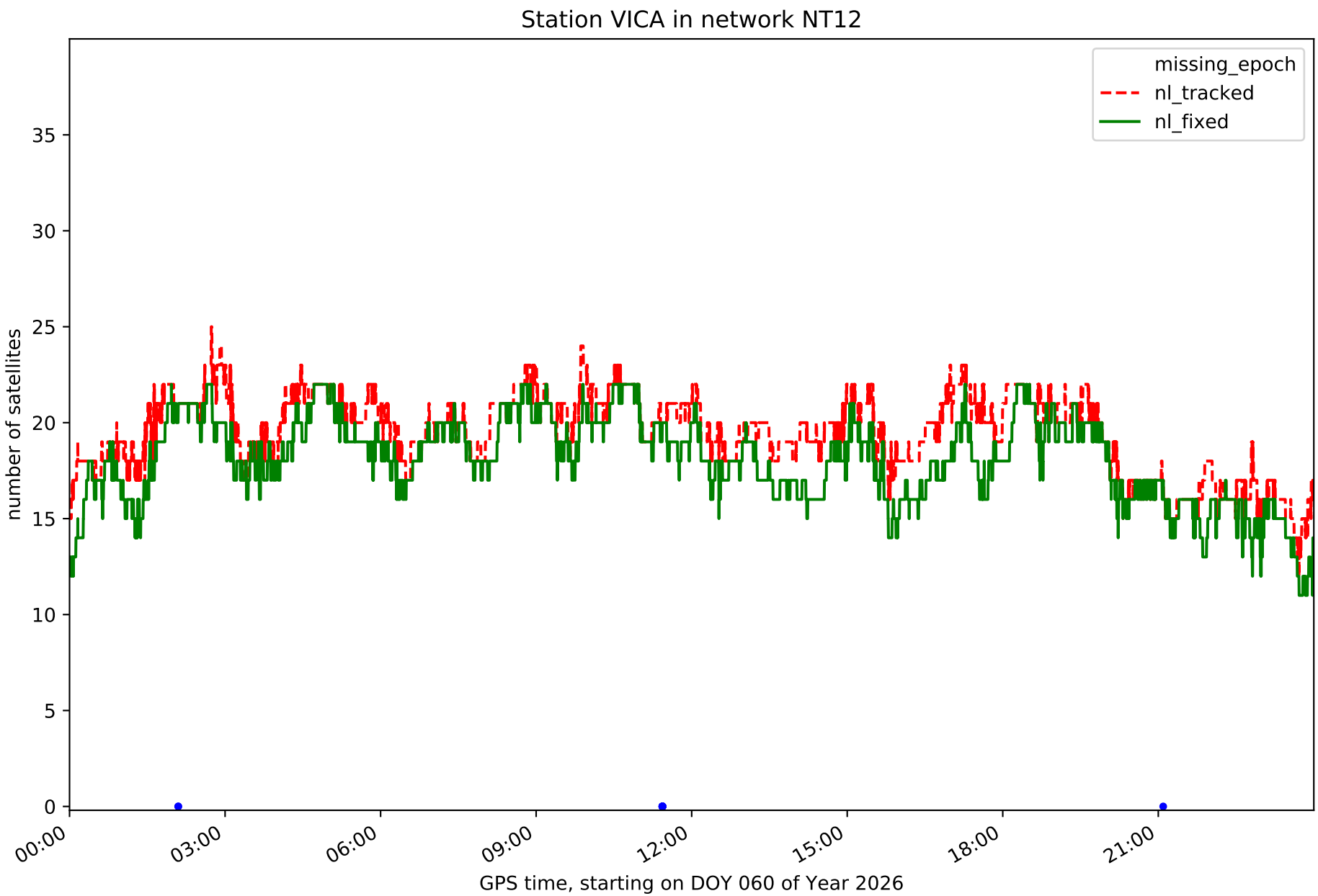
Station VICA in network NT12
missing_epoch
nl_tracked
nl_fixed
number of satellites
0
5
10
15
20
25
30
35
00:00
03:00
06:00
09:00
12:00
15:00
18:00
21:00
GPS time, starting on DOY 060 of Year 2026

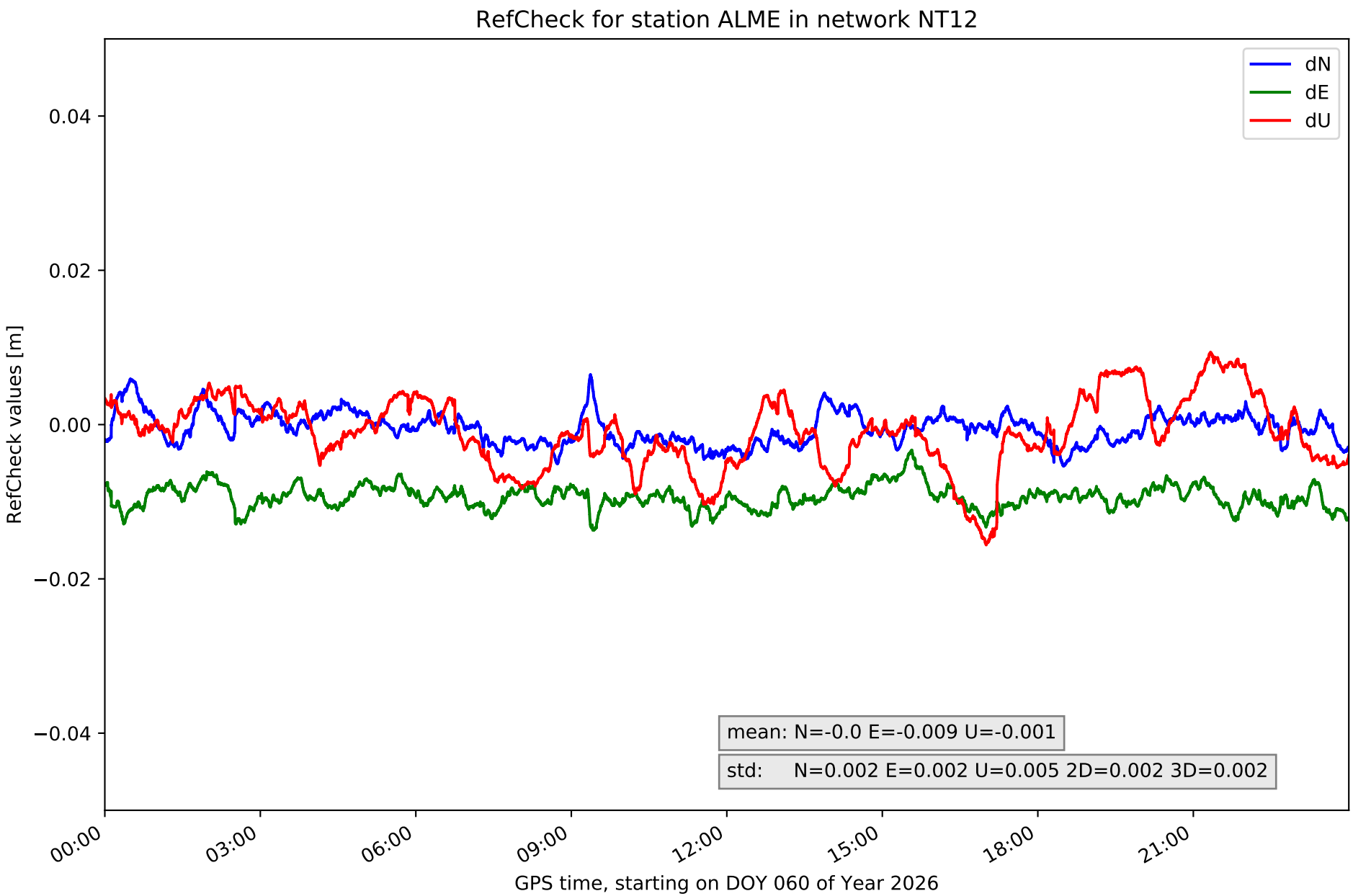
RefCheck for station ALME in network NT12
dN
dE
dU
0.04
0.02
0.00
−0.02
−0.04
RefCheck values [m]
mean: N=-0.0 E=-0.009 U=-0.001
std: N=0.002 E=0.002 U=0.005 2D=0.002 3D=0.002
00:00
03:00
06:00
09:00
12:00
15:00
18:00
21:00
GPS time, starting on DOY 060 of Year 2026

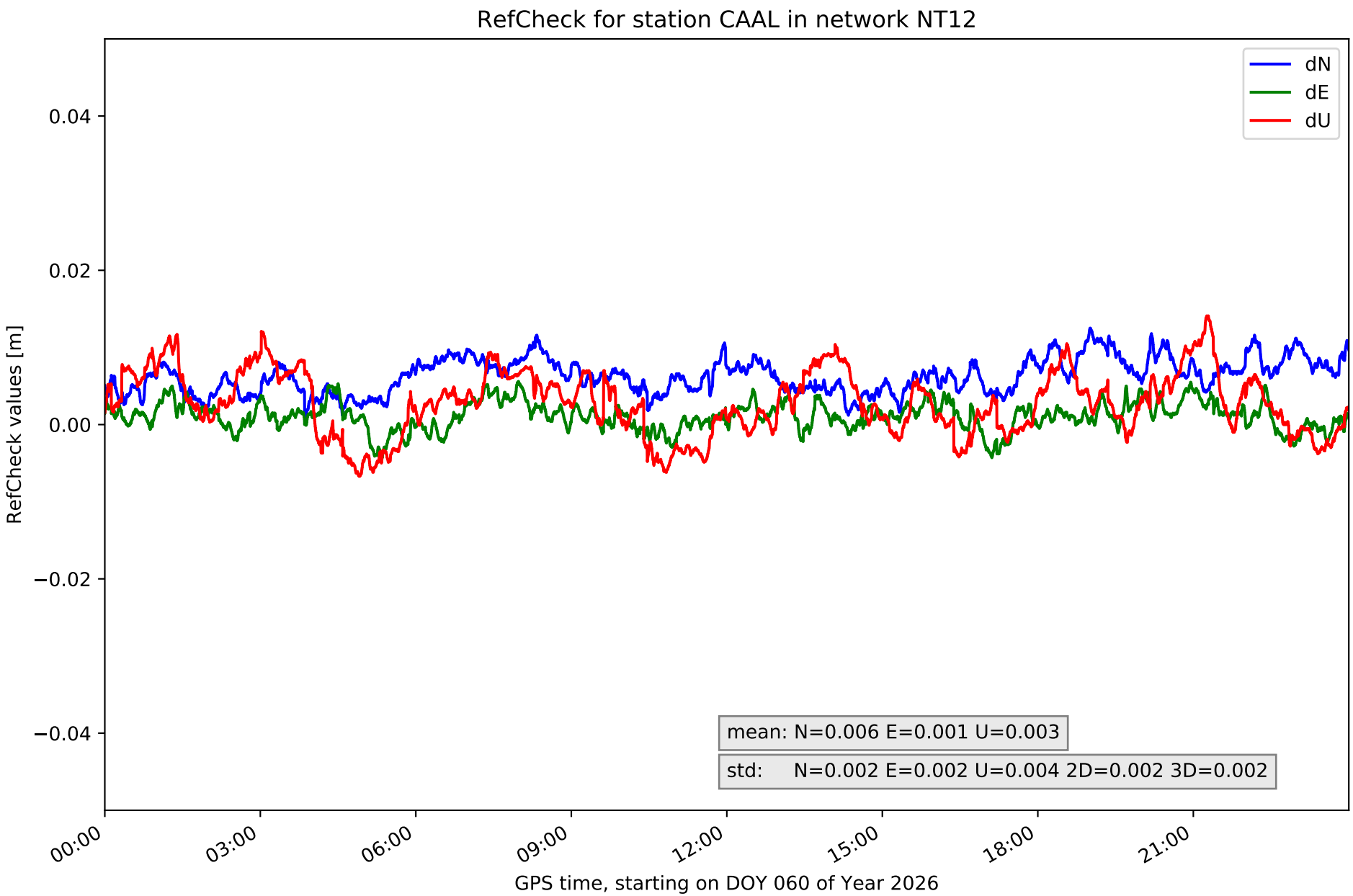
RefCheck for station CAAL in network NT12
dN
dE
dU
0.04
0.02
0.00
−0.02
−0.04
RefCheck values [m]
mean: N=0.006 E=0.001 U=0.003
std: N=0.002 E=0.002 U=0.004 2D=0.002 3D=0.002
00:00
03:00
06:00
09:00
12:00
15:00
18:00
21:00
GPS time, starting on DOY 060 of Year 2026

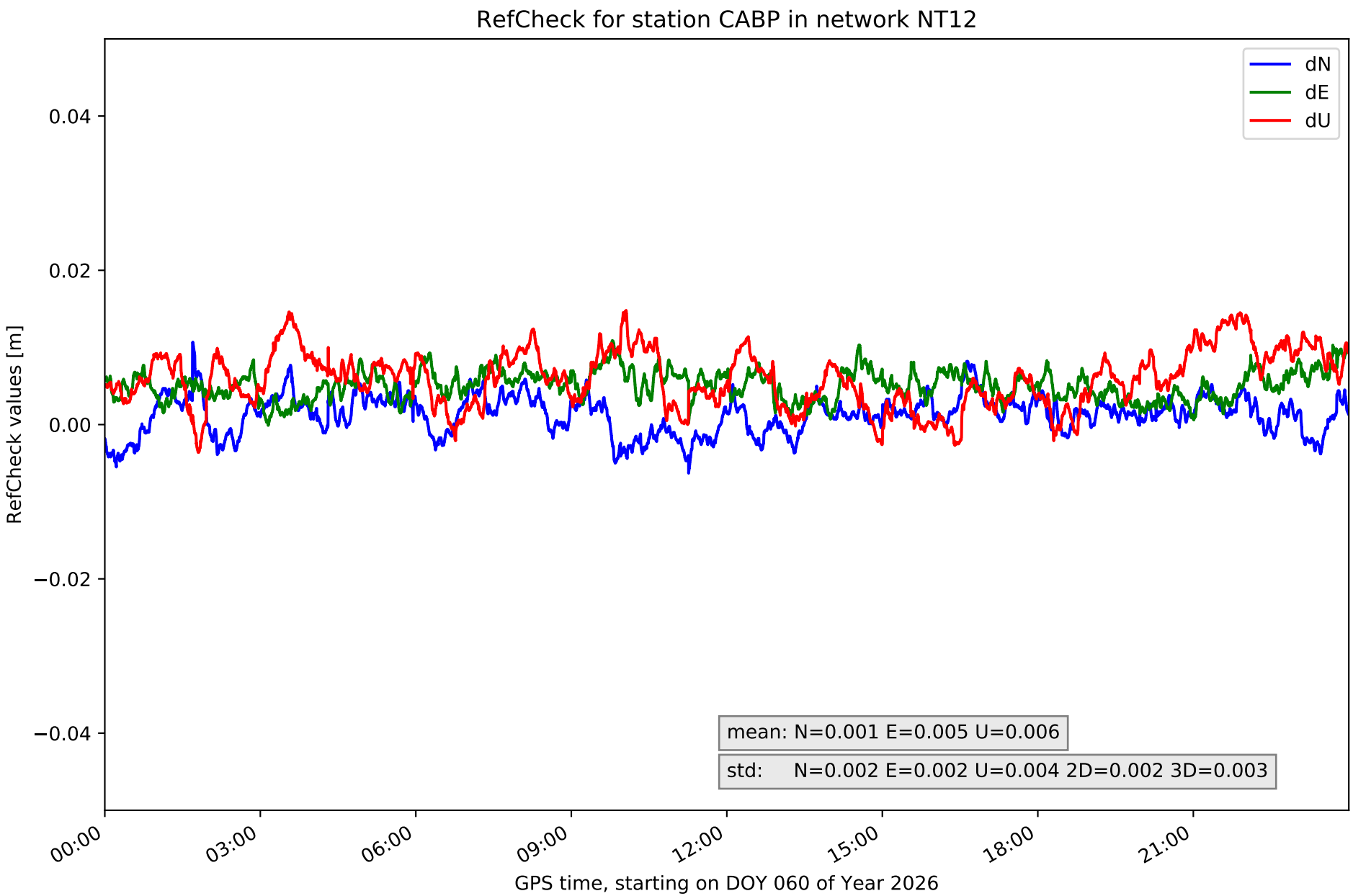
RefCheck for station CABP in network NT12
dN
dE
dU
0.04
0.02
0.00
−0.02
−0.04
RefCheck values [m]
mean: N=0.001 E=0.005 U=0.006
std: N=0.002 E=0.002 U=0.004 2D=0.002 3D=0.003
00:00
03:00
06:00
09:00
12:00
15:00
18:00
21:00
GPS time, starting on DOY 060 of Year 2026

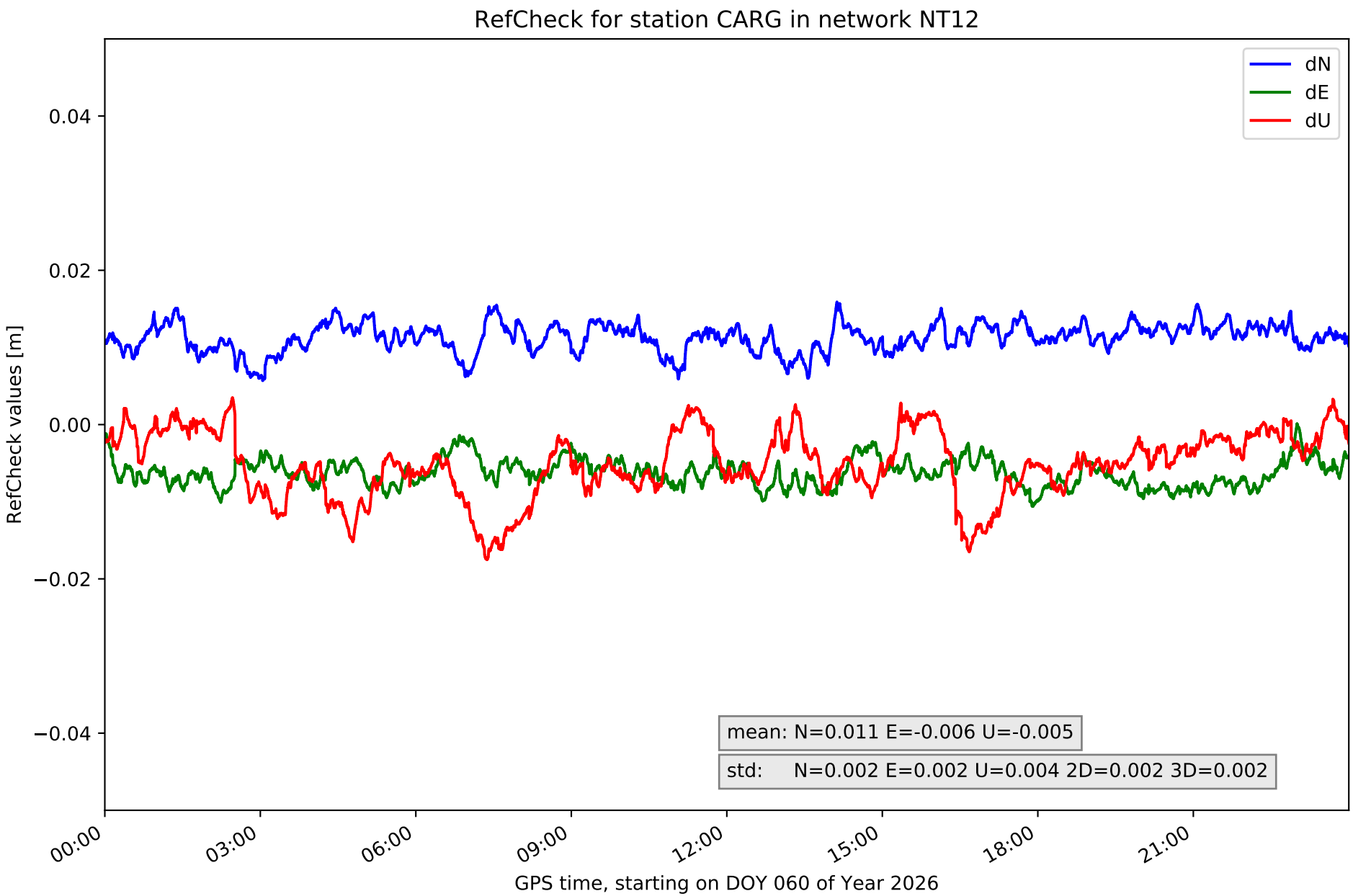
RefCheck for station CARG in network NT12
dN
dE
dU
0.04
0.02
0.00
−0.02
−0.04
RefCheck values [m]
mean: N=0.011 E=-0.006 U=-0.005
std: N=0.002 E=0.002 U=0.004 2D=0.002 3D=0.002
00:00
03:00
06:00
09:00
12:00
15:00
18:00
21:00
GPS time, starting on DOY 060 of Year 2026

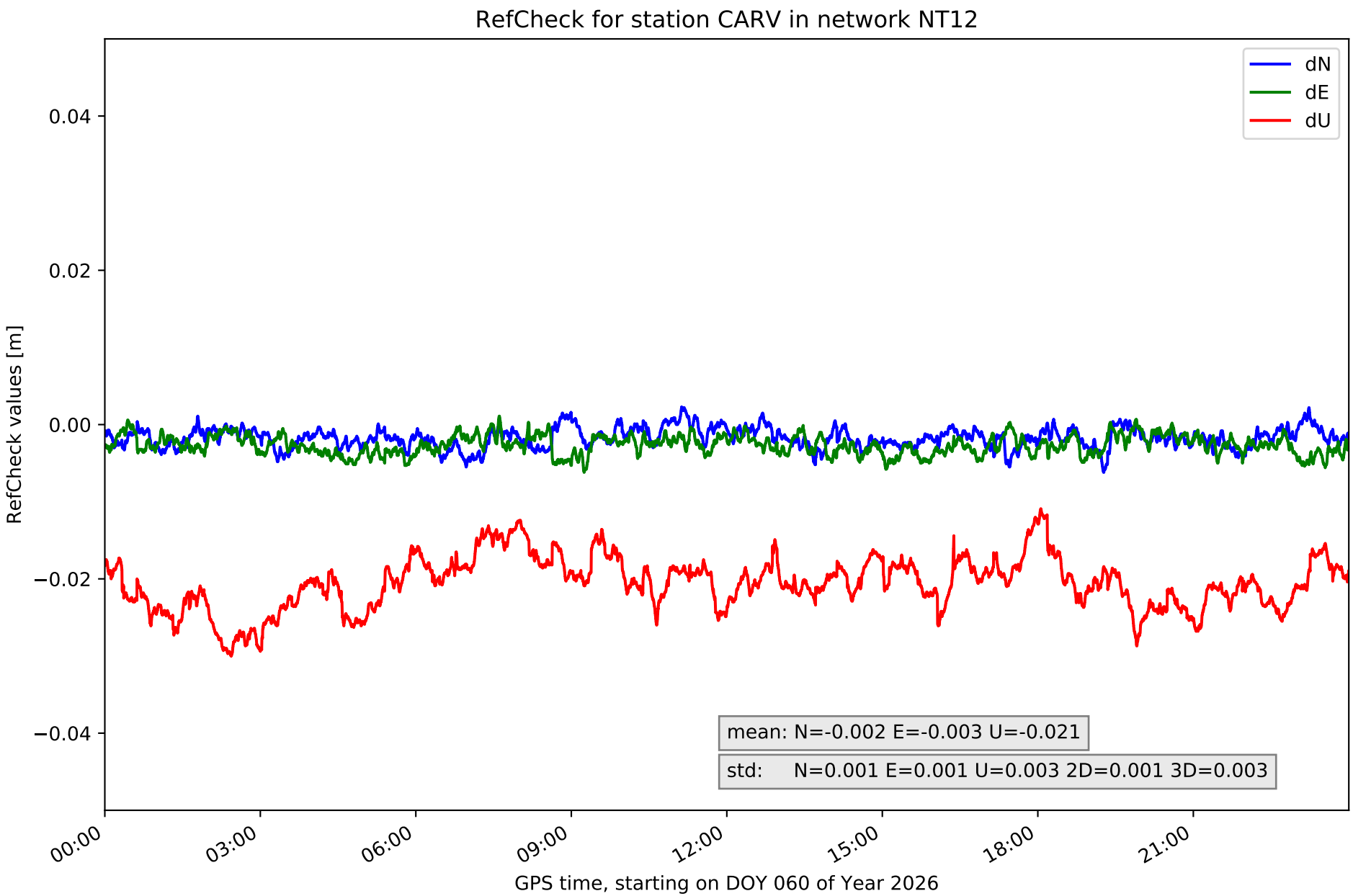
RefCheck for station CARV in network NT12
dN
dE
dU
0.04
0.02
0.00
−0.02
−0.04
RefCheck values [m]
mean: N=-0.002 E=-0.003 U=-0.021
std: N=0.001 E=0.001 U=0.003 2D=0.001 3D=0.003
00:00
03:00
06:00
09:00
12:00
15:00
18:00
21:00
GPS time, starting on DOY 060 of Year 2026

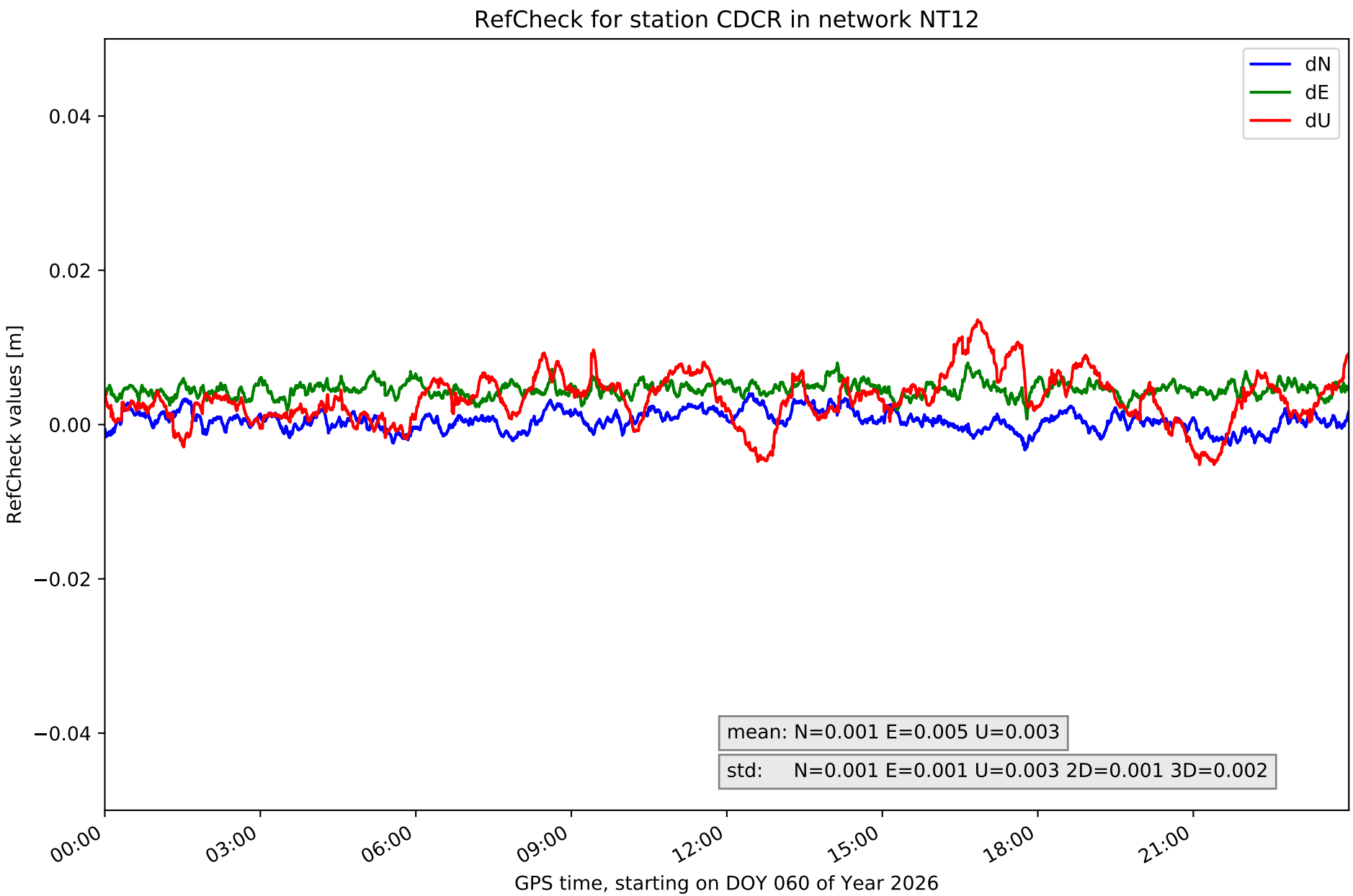
RefCheck for station CDCR in network NT12
dN
dE
dU
0.04
0.02
0.00
−0.02
−0.04
RefCheck values [m]
mean: N=0.001 E=0.005 U=0.003
std: N=0.001 E=0.001 U=0.003 2D=0.001 3D=0.002
00:00
03:00
06:00
09:00
12:00
15:00
18:00
21:00
GPS time, starting on DOY 060 of Year 2026

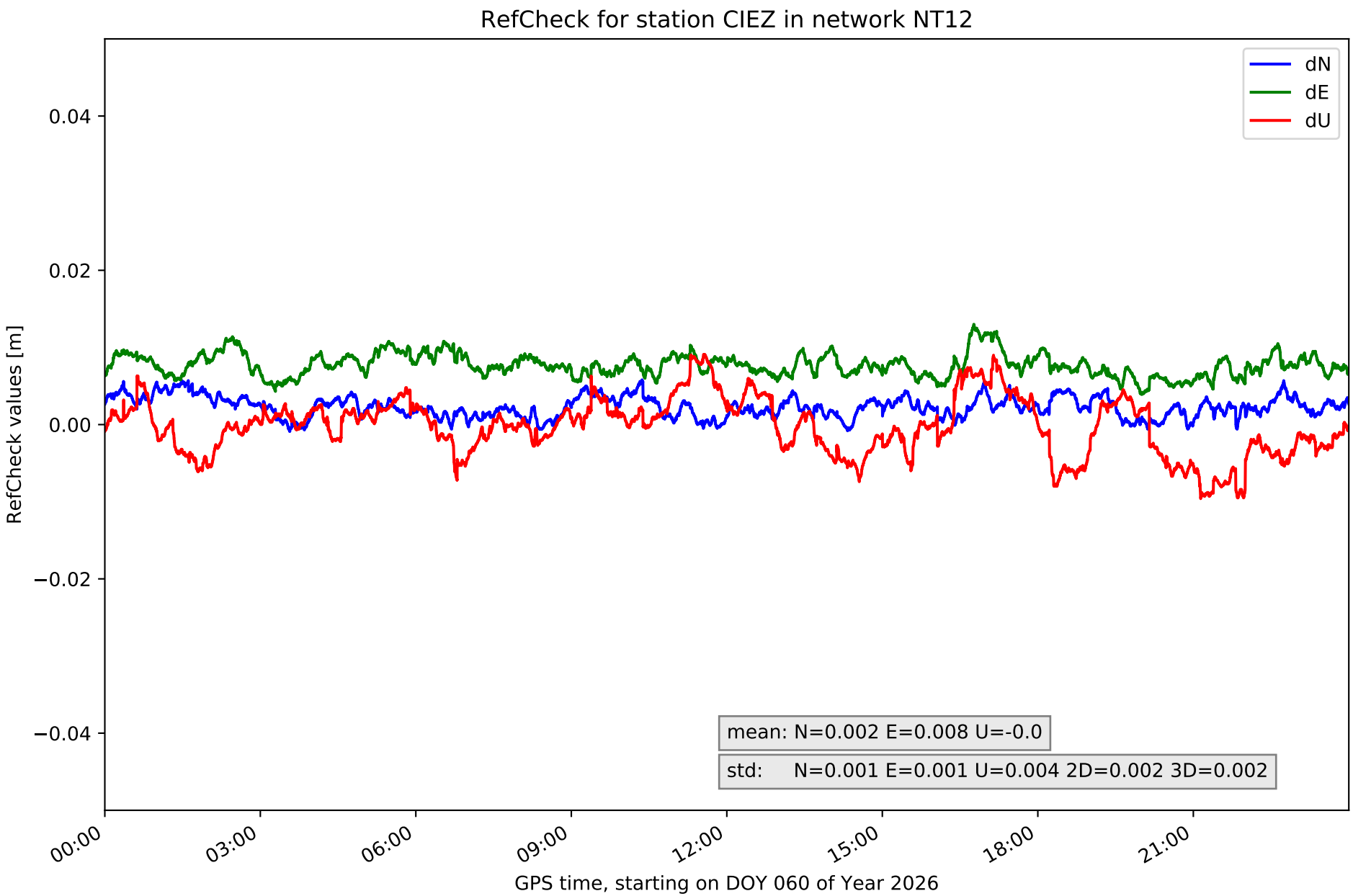
RefCheck for station CIEZ in network NT12
dN
dE
dU
0.04
0.02
0.00
−0.02
−0.04
RefCheck values [m]
mean: N=0.002 E=0.008 U=-0.0
std: N=0.001 E=0.001 U=0.004 2D=0.002 3D=0.002
00:00
03:00
06:00
09:00
12:00
15:00
18:00
21:00
GPS time, starting on DOY 060 of Year 2026

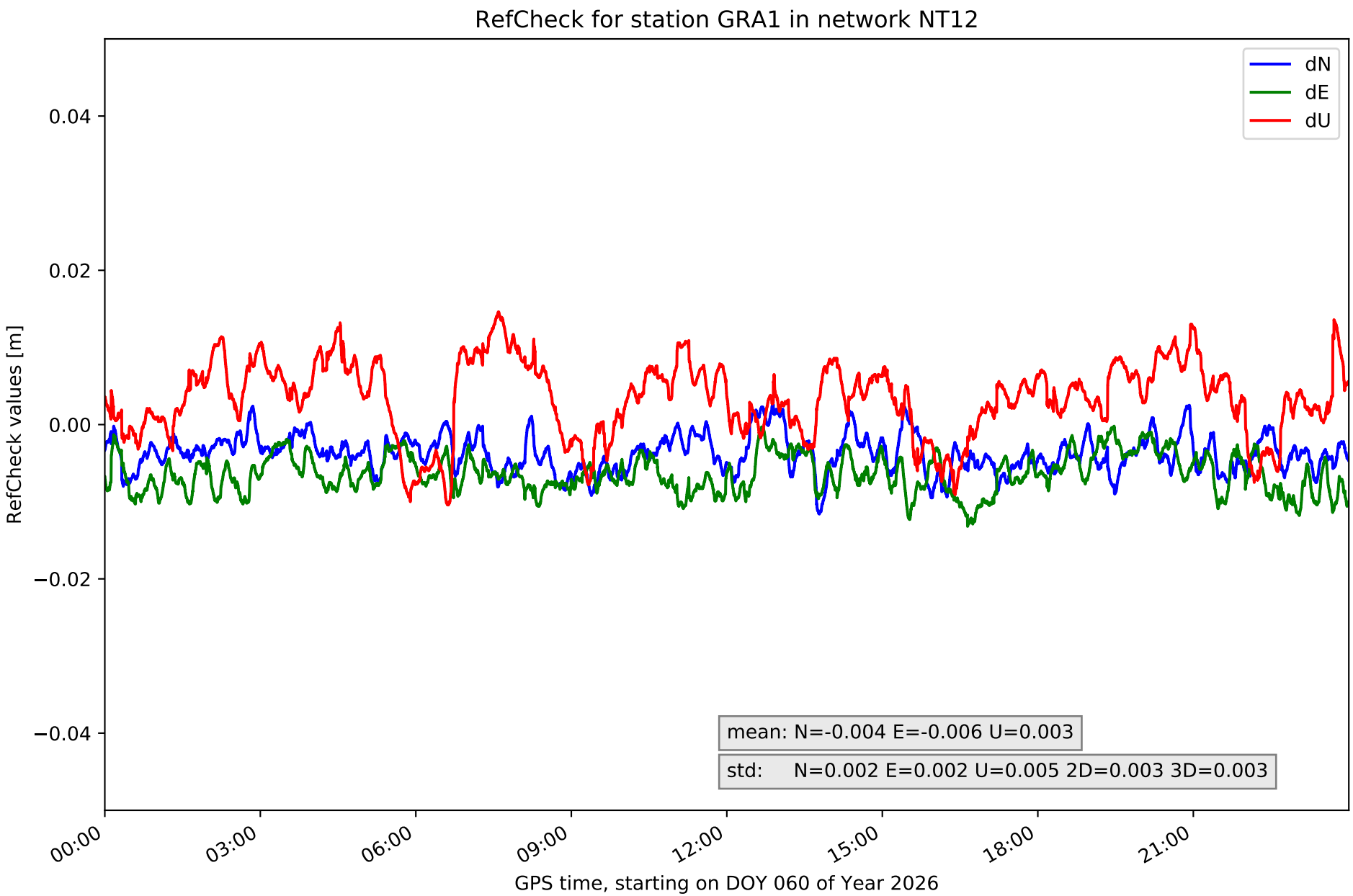
RefCheck for station GRA1 in network NT12
dN
dE
dU
0.04
0.02
0.00
−0.02
−0.04
RefCheck values [m]
mean: N=-0.004 E=-0.006 U=0.003
std: N=0.002 E=0.002 U=0.005 2D=0.003 3D=0.003
00:00
03:00
06:00
09:00
12:00
15:00
18:00
21:00
GPS time, starting on DOY 060 of Year 2026

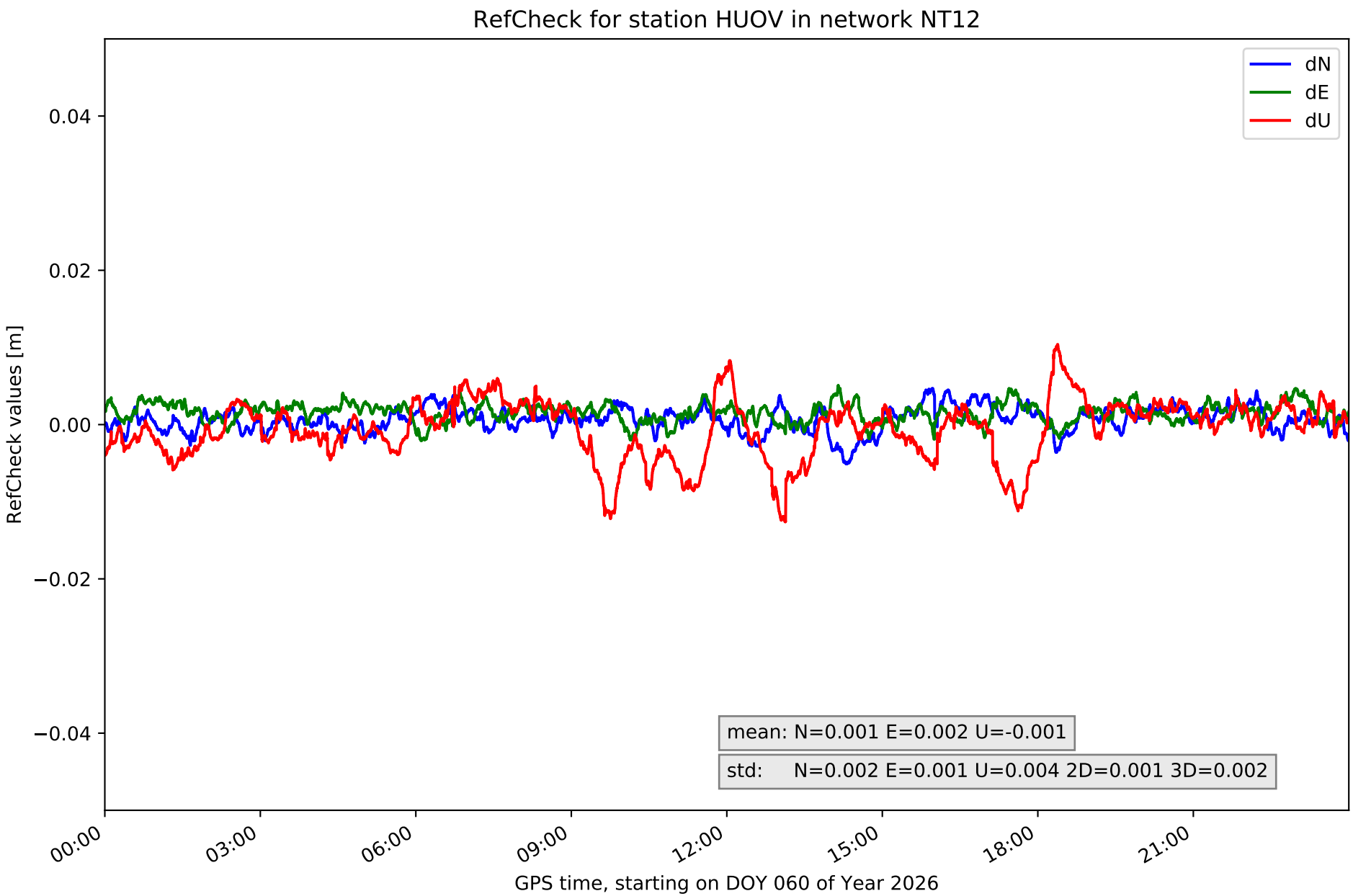
RefCheck for station HUOV in network NT12
dN
dE
dU
0.04
0.02
0.00
−0.02
−0.04
RefCheck values [m]
mean: N=0.001 E=0.002 U=-0.001
std: N=0.002 E=0.001 U=0.004 2D=0.001 3D=0.002
00:00
03:00
06:00
09:00
12:00
15:00
18:00
21:00
GPS time, starting on DOY 060 of Year 2026

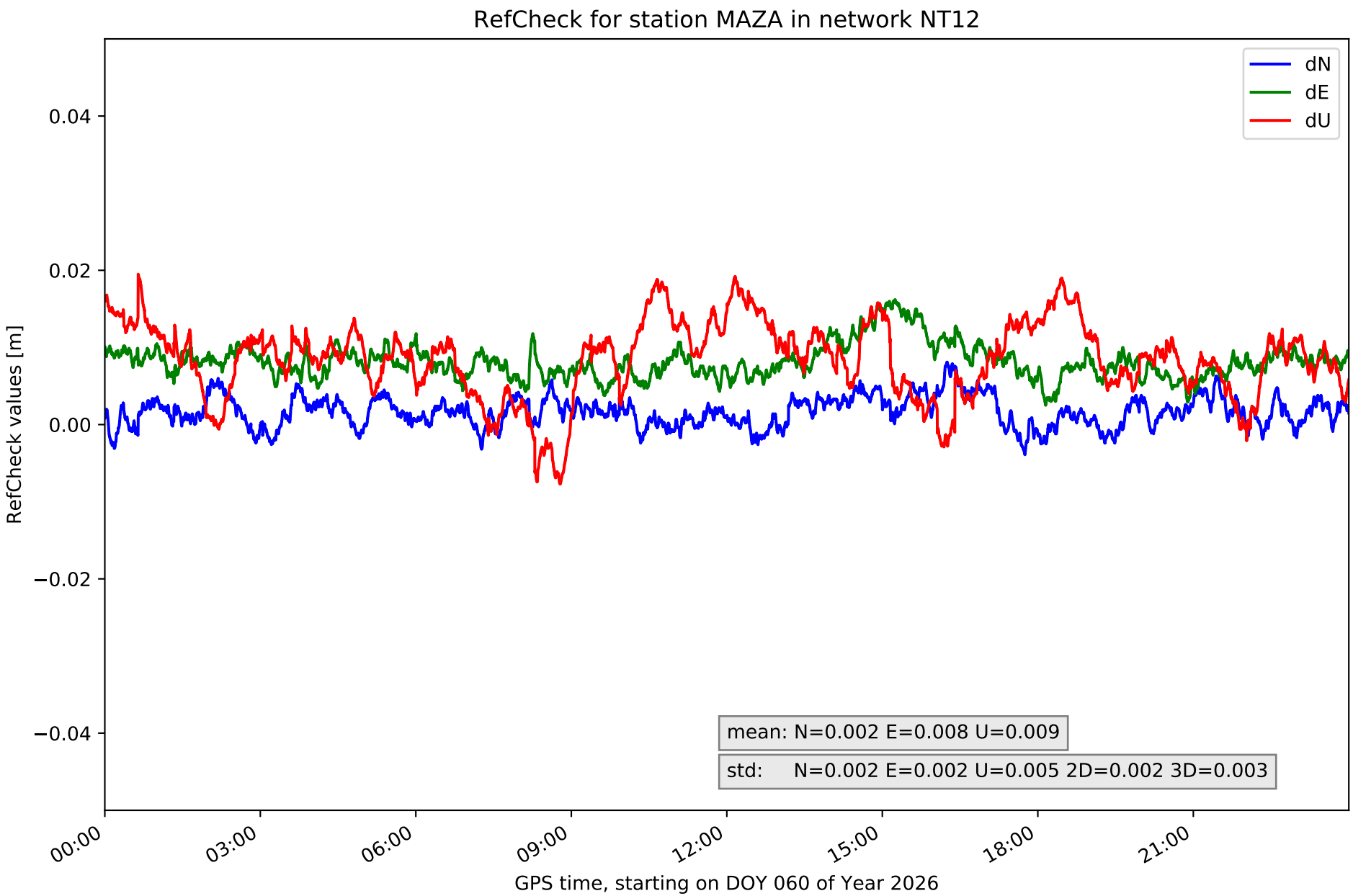
RefCheck for station MAZA in network NT12
dN
dE
dU
0.04
0.02
0.00
−0.02
−0.04
RefCheck values [m]
mean: N=0.002 E=0.008 U=0.009
std: N=0.002 E=0.002 U=0.005 2D=0.002 3D=0.003
00:00
03:00
06:00
09:00
12:00
15:00
18:00
21:00
GPS time, starting on DOY 060 of Year 2026

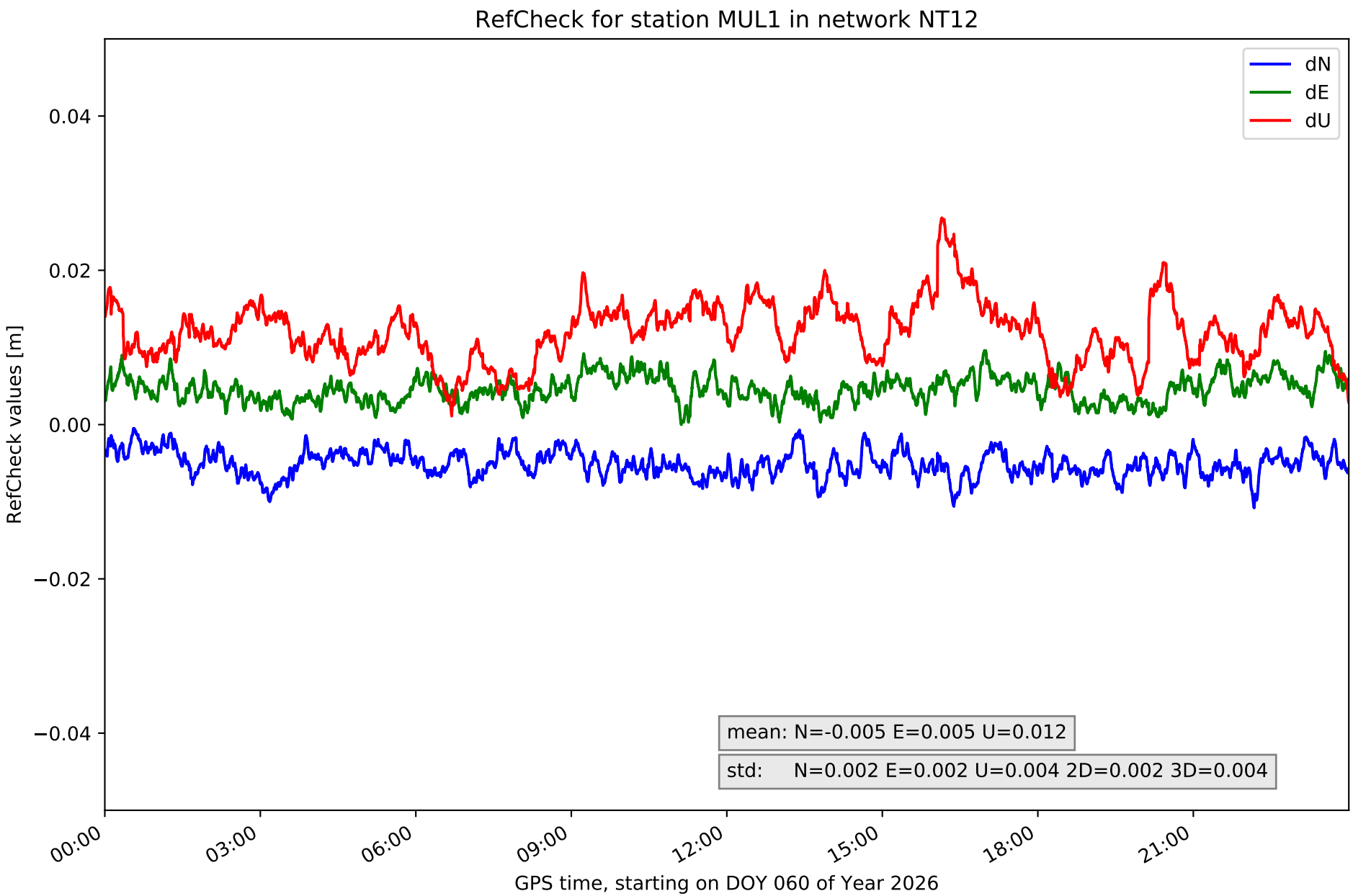
RefCheck for station MUL1 in network NT12
dN
dE
dU
0.04
0.02
0.00
−0.02
−0.04
RefCheck values [m]
mean: N=-0.005 E=0.005 U=0.012
std: N=0.002 E=0.002 U=0.004 2D=0.002 3D=0.004
00:00
03:00
06:00
09:00
12:00
15:00
18:00
21:00
GPS time, starting on DOY 060 of Year 2026

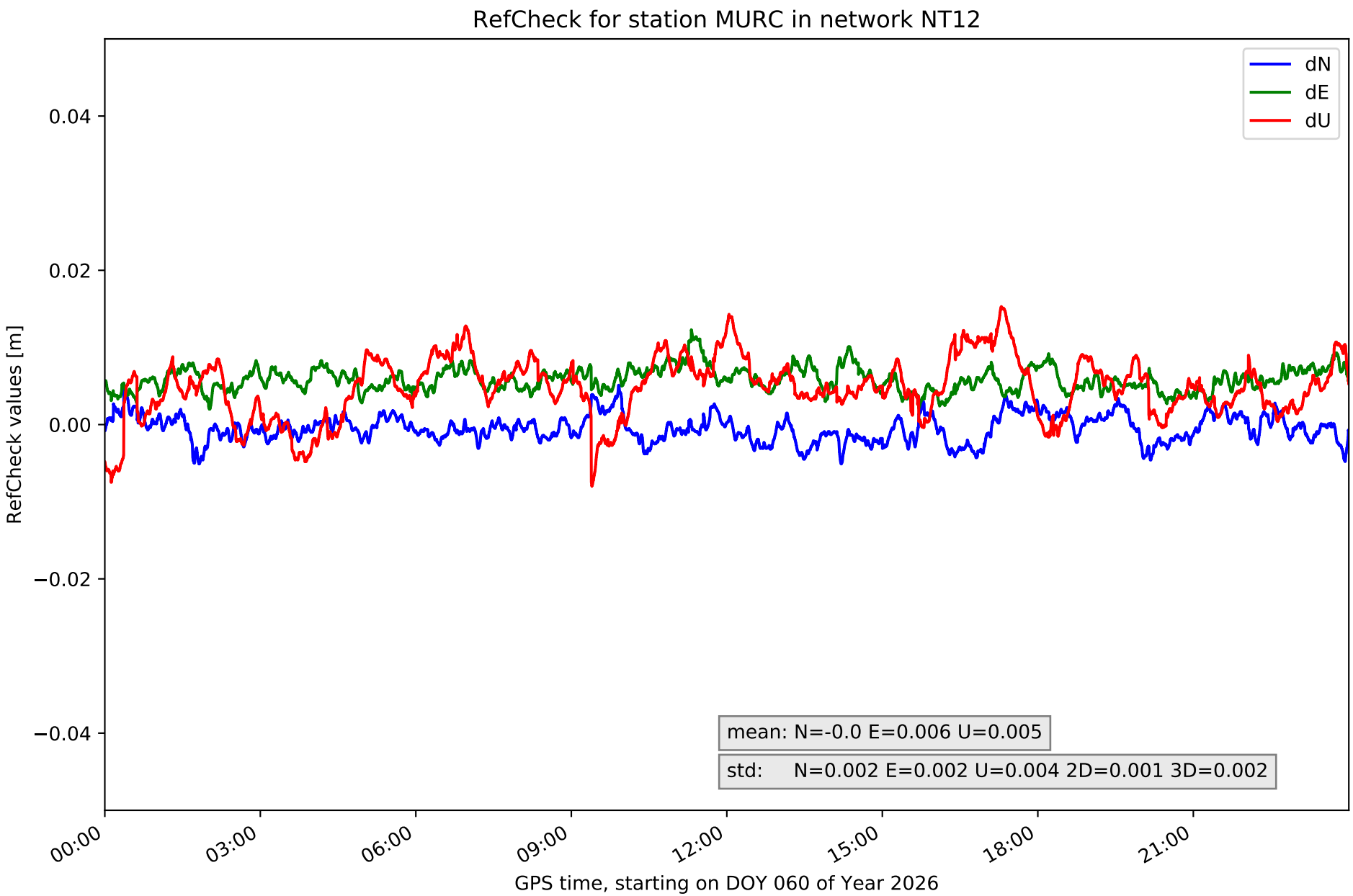
RefCheck for station MURC in network NT12
dN
dE
dU
0.04
0.02
0.00
−0.02
−0.04
RefCheck values [m]
mean: N=-0.0 E=0.006 U=0.005
std: N=0.002 E=0.002 U=0.004 2D=0.001 3D=0.002
00:00
03:00
06:00
09:00
12:00
15:00
18:00
21:00
GPS time, starting on DOY 060 of Year 2026

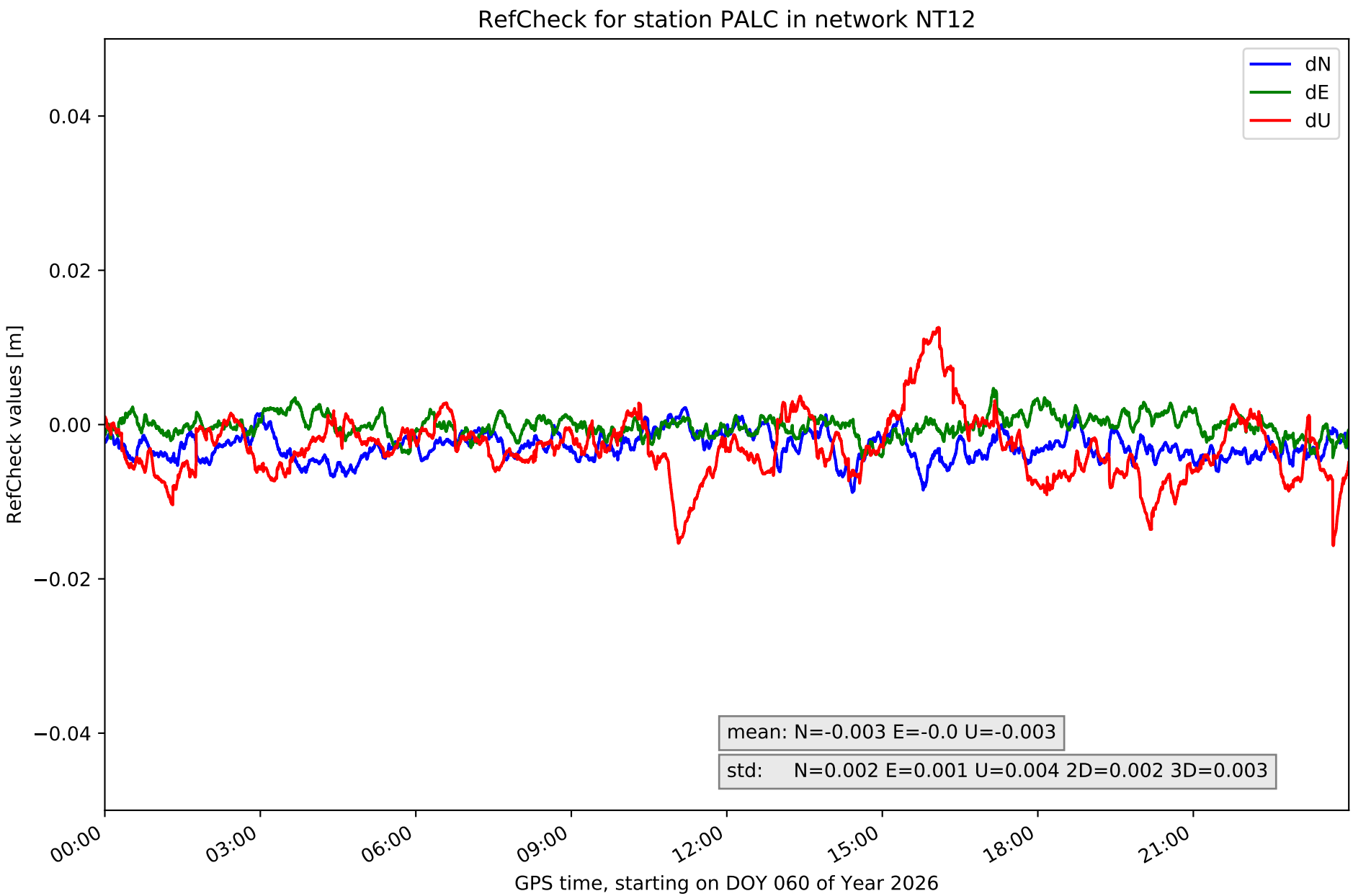
RefCheck for station PALC in network NT12
dN
dE
dU
0.04
0.02
0.00
−0.02
−0.04
RefCheck values [m]
mean: N=-0.003 E=-0.0 U=-0.003
std: N=0.002 E=0.001 U=0.004 2D=0.002 3D=0.003
00:00
03:00
06:00
09:00
12:00
15:00
18:00
21:00
GPS time, starting on DOY 060 of Year 2026

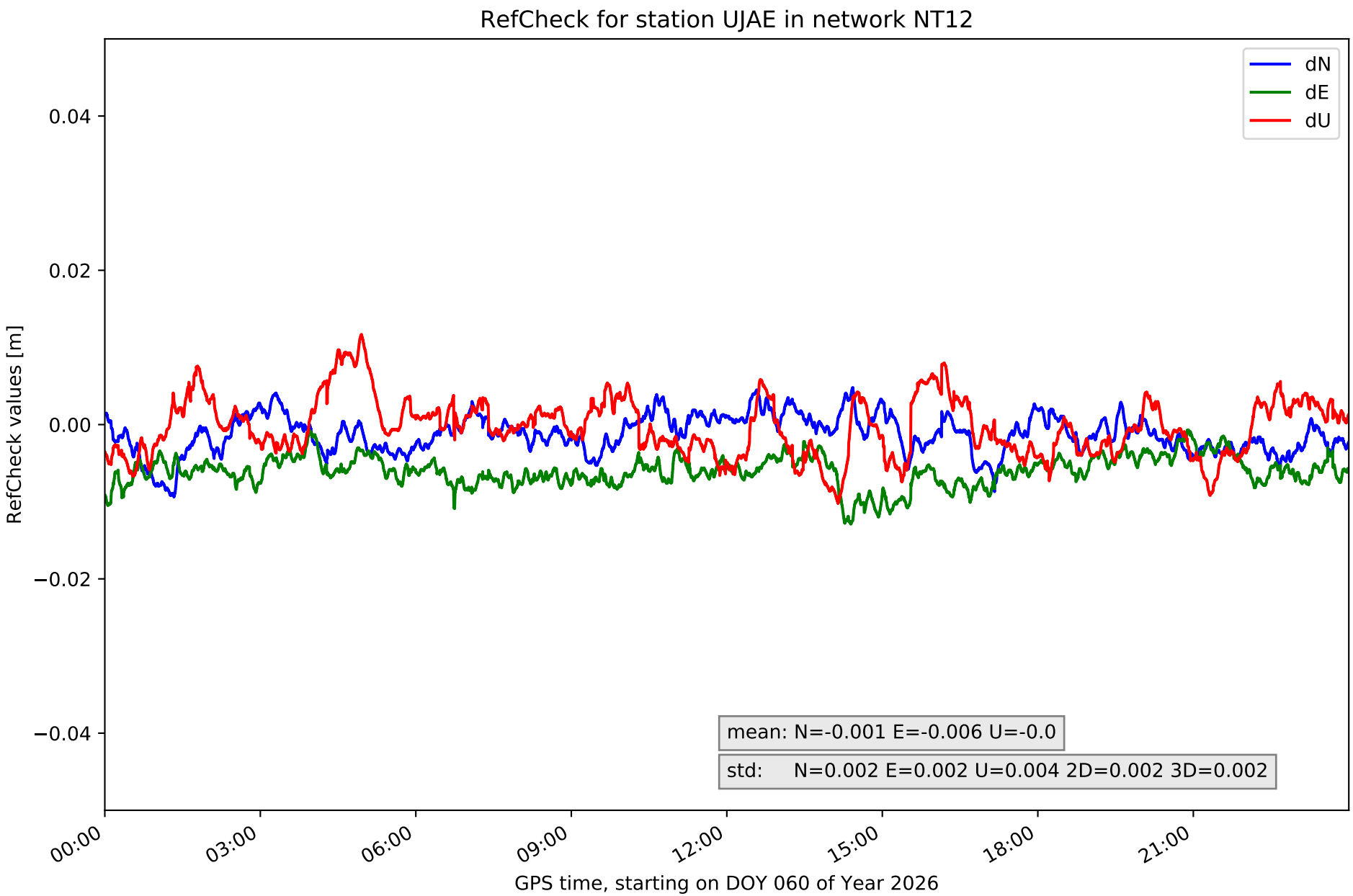
RefCheck for station UJAE in network NT12
dN
dE
dU
0.04
0.02
0.00
−0.02
−0.04
RefCheck values [m]
mean: N=-0.001 E=-0.006 U=-0.0
std: N=0.002 E=0.002 U=0.004 2D=0.002 3D=0.002
00:00
03:00
06:00
09:00
12:00
15:00
18:00
21:00
GPS time, starting on DOY 060 of Year 2026

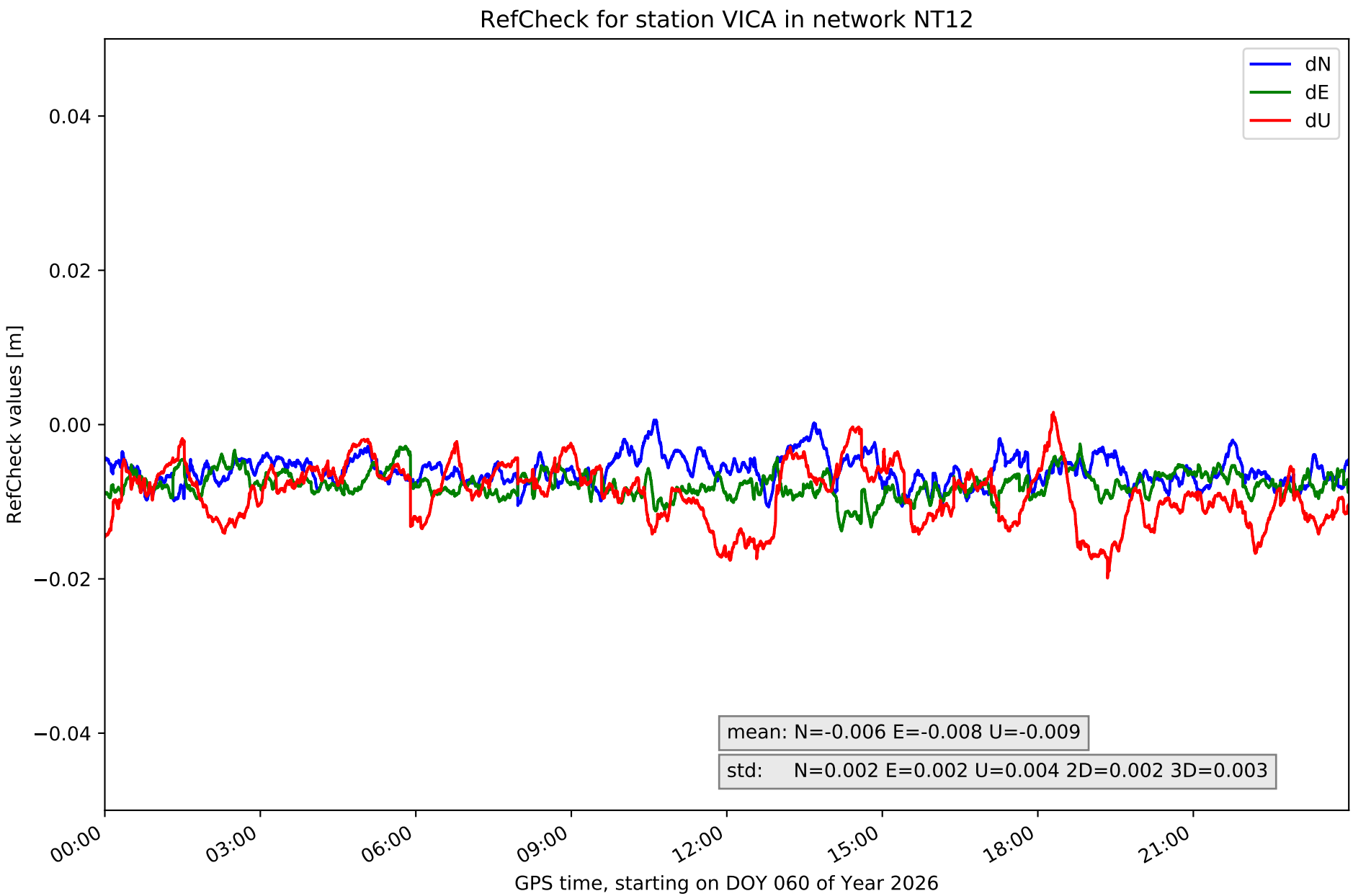
RefCheck for station VICA in network NT12
dN
dE
dU
0.04
0.02
0.00
−0.02
−0.04
RefCheck values [m]
mean: N=-0.006 E=-0.008 U=-0.009
std: N=0.002 E=0.002 U=0.004 2D=0.002 3D=0.003
00:00
03:00
06:00
09:00
12:00
15:00
18:00
21:00
GPS time, starting on DOY 060 of Year 2026

RefCheck values for network NT12

Station	Nmin	Nmax	Nstd	Emin	Emax	Estd	Umin	Umax	Ustd	std2D	std3D	#2D > 0.01	% 2D > 0.01	#3D > 0.02	% 3D > 0.02
ALME	-0.005	0.006	**0.002**	**-0.014**	-0.003	**0.002**	-0.016	0.009	**0.005**	0.002	0.002	32231	40.3	144	0.2
CAAL	0.0	0.013	**0.002**	-0.004	0.006	**0.002**	-0.007	0.014	0.004	0.002	0.002	6040	7.6	0	0.0
CABP	-0.006	0.011	**0.002**	-0.0	0.011	**0.002**	-0.004	0.015	0.004	0.002	0.003	1411	1.8	0	0.0
CARG	0.006	**0.016**	**0.002**	-0.011	0.0	**0.002**	-0.018	0.004	0.004	0.002	0.002	**75254**	**94.2**	1737	2.2
CARV	-0.006	0.002	0.001	-0.006	0.001	0.001	**-0.03**	-0.011	0.003	0.001	0.003	0	0.0	**47799**	**59.8**
CDCR	-0.003	0.004	0.001	0.001	0.008	0.001	-0.005	0.014	0.003	0.001	0.002	0	0.0	0	0.0
CIEZ	-0.001	0.006	0.001	0.004	0.013	0.001	-0.01	0.009	0.004	0.002	0.002	7755	9.7	0	0.0
GRA1	**-0.012**	0.003	**0.002**	-0.013	-0.0	**0.002**	-0.01	0.015	**0.005**	**0.003**	0.003	16630	20.8	0	0.0
HUOV	-0.005	0.005	**0.002**	-0.002	0.005	0.001	-0.013	0.01	0.004	0.001	0.002	0	0.0	0	0.0
MAZA	-0.004	0.008	**0.002**	0.003	**0.016**	**0.002**	-0.008	0.019	**0.005**	0.002	0.003	14647	18.3	1344	1.7
MUL1	-0.011	-0.001	**0.002**	0.0	0.01	**0.002**	0.001	**0.027**	0.004	0.002	**0.004**	2949	3.7	3569	4.5
MURC	-0.005	0.005	**0.002**	0.002	0.012	**0.002**	-0.008	0.015	0.004	0.001	0.002	955	1.2	0	0.0
PALC	-0.009	0.002	**0.002**	-0.004	0.005	0.001	-0.016	0.013	0.004	0.002	0.003	0	0.0	0	0.0
UJAE	-0.009	0.005	**0.002**	-0.013	-0.001	**0.002**	-0.01	0.012	0.004	0.002	0.002	4702	5.9	0	0.0
VICA	-0.011	0.001	**0.002**	**-0.014**	-0.003	**0.002**	-0.02	0.002	0.004	0.002	0.003	40716	51.0	638	0.8
Mean	**-0.005**	**0.006**	**0.002**	**-0.005**	**0.005**	**0.002**	**-0.012**	**0.011**	**0.004**	**0.002**	**0.003**	**13552.7**	**17.0**	**3682.1**	**4.6**
Min/Max	**-0.012**	**0.016**	**0.002**	**-0.014**	**0.016**	**0.002**	**-0.03**	**0.027**	**0.005**	**0.003**	**0.004**	**75254**	**94.2**	**47799**	**59.8**

fixing statistic for network NT12

fixing percentage of	all GNSS	G	R	E	C
using threshold 0.3	93.6	93.7	93.3	95.0	92.4
considering satellites with dual-frequency fixed	92.5	92.6	92.1	93.7	91.4
considering all signals separately	92.4	92.5	92.1	94.1	90.1