summary for network N15T

timeperiod chosen: from 2026-02-27-00:00:00 until 2026-02-27-23:59:58

average update rate (durations larger than 15 seconds considered as observation gap): 1.7 seconds

average fixing percentage with threshold set to 0.3: 94.5 percent

stations available: 15 of 15

station information:

station ACIN:	antenna: GPPNULLANTENNA	NONE	receiver: LEICA GR50	height: 1178.47
station AGRD:	antenna: GPPNULLANTENNA	NONE	receiver: LEICA GR50	height: 1010.813
station AJAL:	antenna: GPPNULLANTENNA	NONE	receiver: LEICA GR50	height: 884.142
station ALC1:	antenna: TRM57971.00	TZGD	receiver: TRIMBLE NETR9	height: 397.68
station ALIA:	antenna: GPPNULLANTENNA	NONE	receiver: LEICA GR50	height: 1169.276
station ARAS:	antenna: GPPNULLANTENNA	NONE	receiver: LEICA GR50	height: 1325.848
station BERG:	antenna: GPPNULLANTENNA	NONE	receiver: LEICA GR30	height: 892.808
station CALA:	antenna: GPPNULLANTENNA	NONE	receiver: LEICA GR50	height: 942.231
station CATY:	antenna: GPPNULLANTENNA	NONE	receiver: TPS NET-G3	height: 597.734
station CRNA:	antenna: GPPNULLANTENNA	NONE	receiver: TPS NET-G3A	height: 649.433
station MOLI:	antenna: LEIAR20	LEIM	receiver: LEICA GR25	height: 1119.45
station MUNI:	antenna: GPPNULLANTENNA	NONE	receiver: TPS NET-G3	height: 854.946
station QNTO:	antenna: GPPNULLANTENNA	NONE	receiver: LEICA GR50	height: 216.743
station TERU:	antenna: LEIAR20	LEIM	receiver: LEICA GR50	height: 956.227
station YEBE:	antenna: LEIAR20	LEIM	receiver: LEICA GR50	height: 972.816

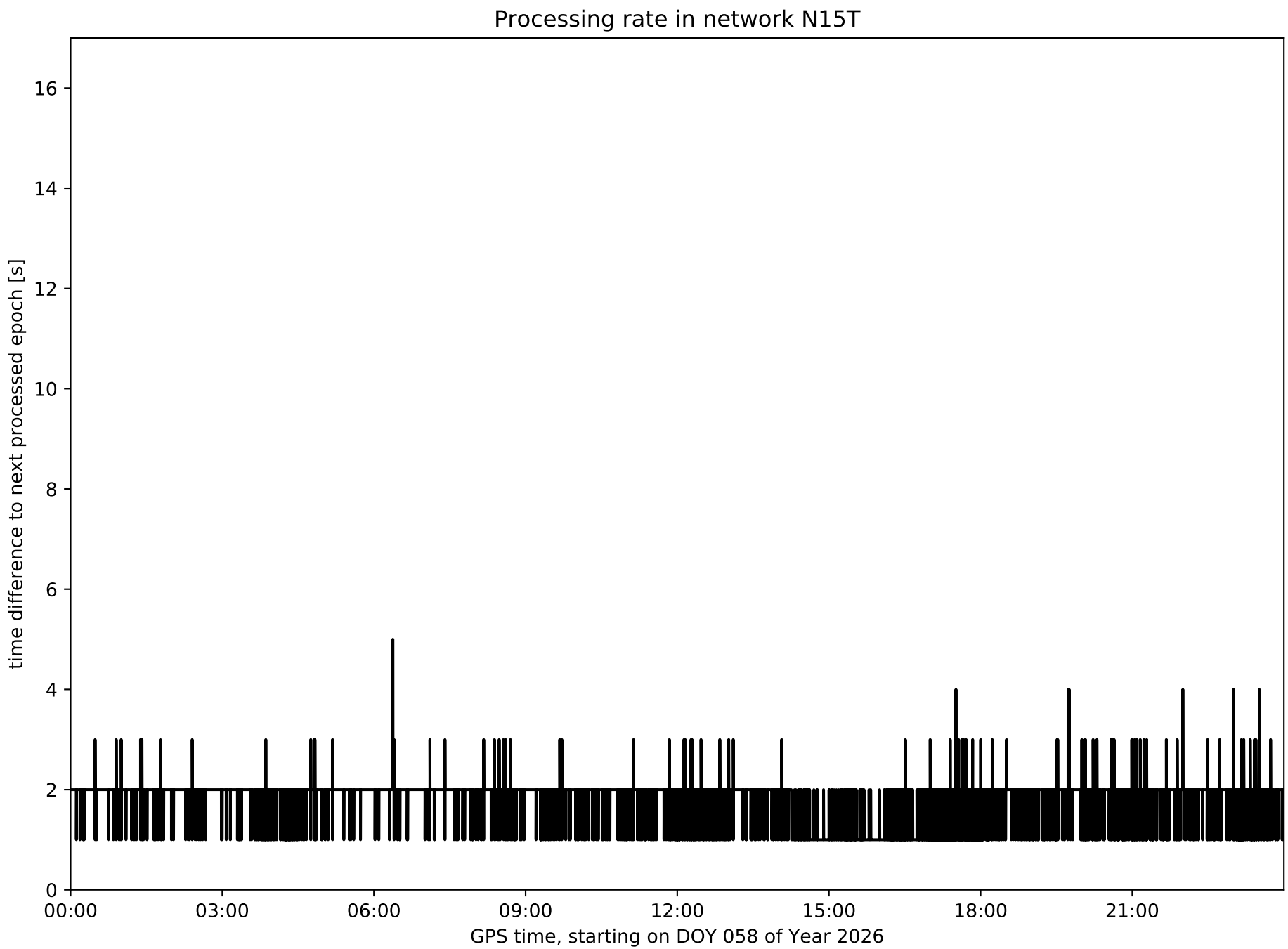
Processing rate in network N15T
time difference to next processed epoch [s]
0
2
4
6
8
10
12
14
16
00:00
03:00
06:00
09:00
12:00
15:00
18:00
21:00
GPS time, starting on DOY 058 of Year 2026

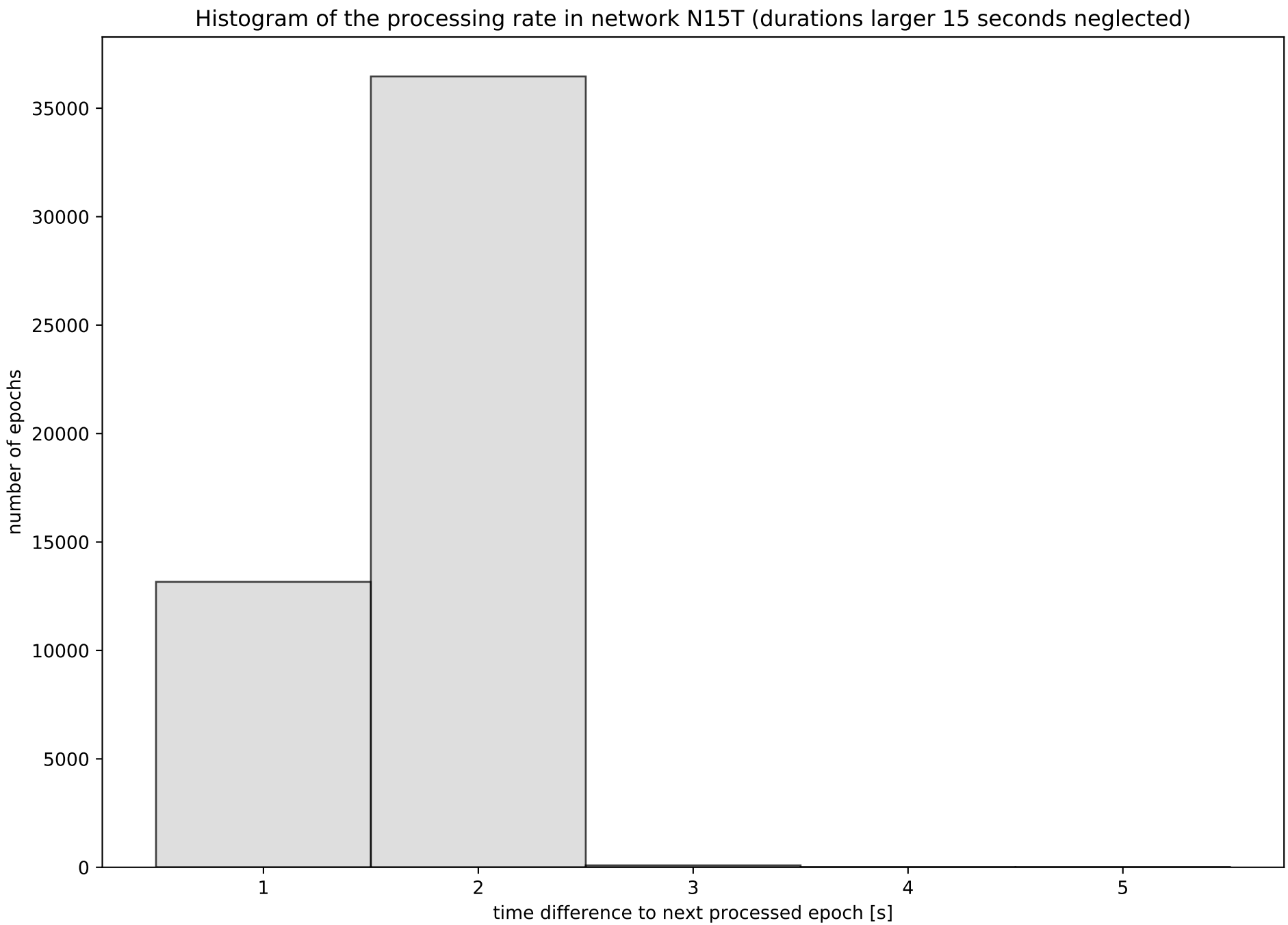
Histogram of the processing rate in network N15T (durations larger 15 seconds neglected)
number of epochs
0
5000
10000
15000
20000
25000
30000
35000
1
2
3
4
5
time difference to next processed epoch [s]

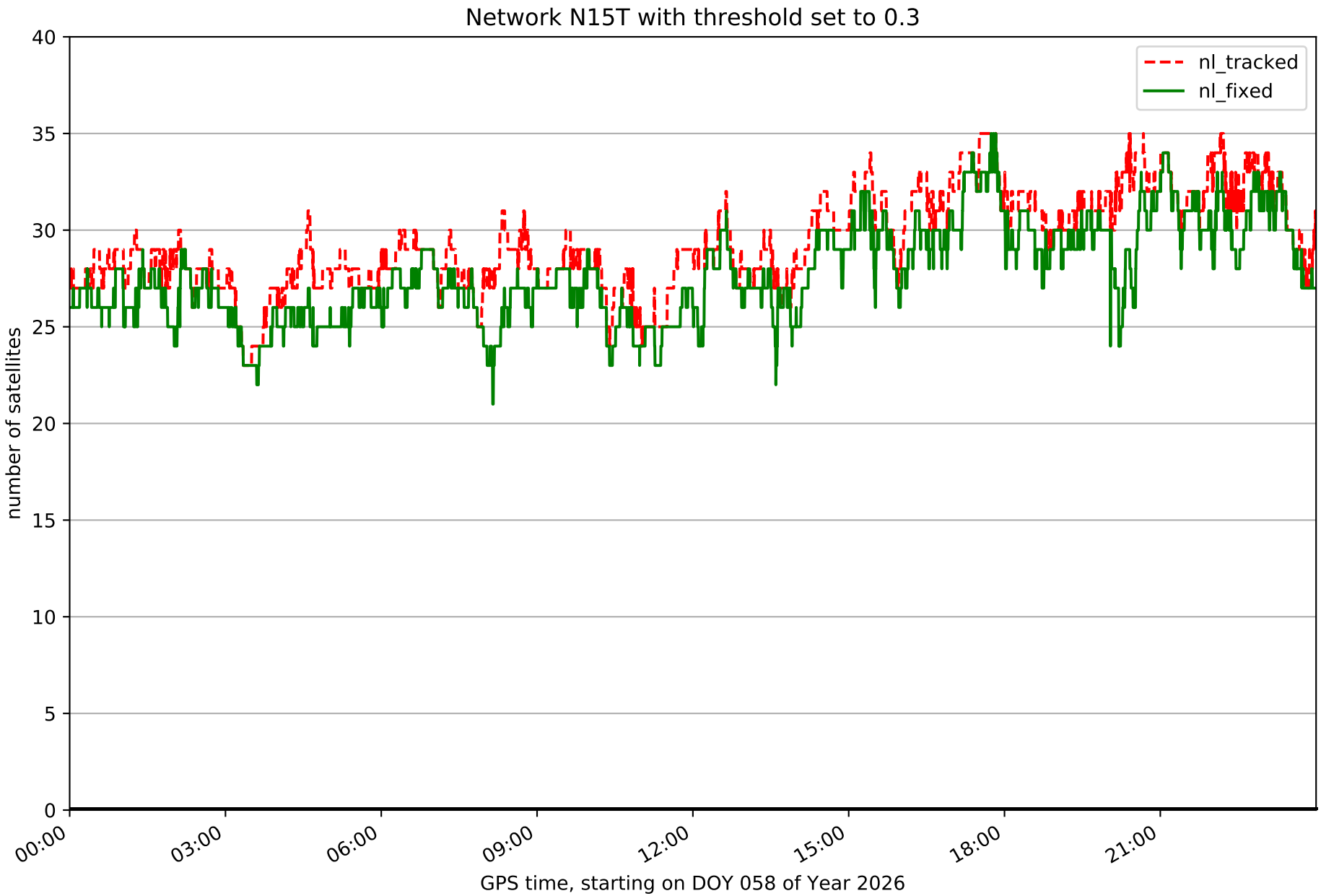
Network N15T with threshold set to 0.3
nl_tracked
nl_fixed
number of satellites
0
5
10
15
20
25
30
35
40
00:00
03:00
06:00
09:00
12:00
15:00
18:00
21:00
GPS time, starting on DOY 058 of Year 2026

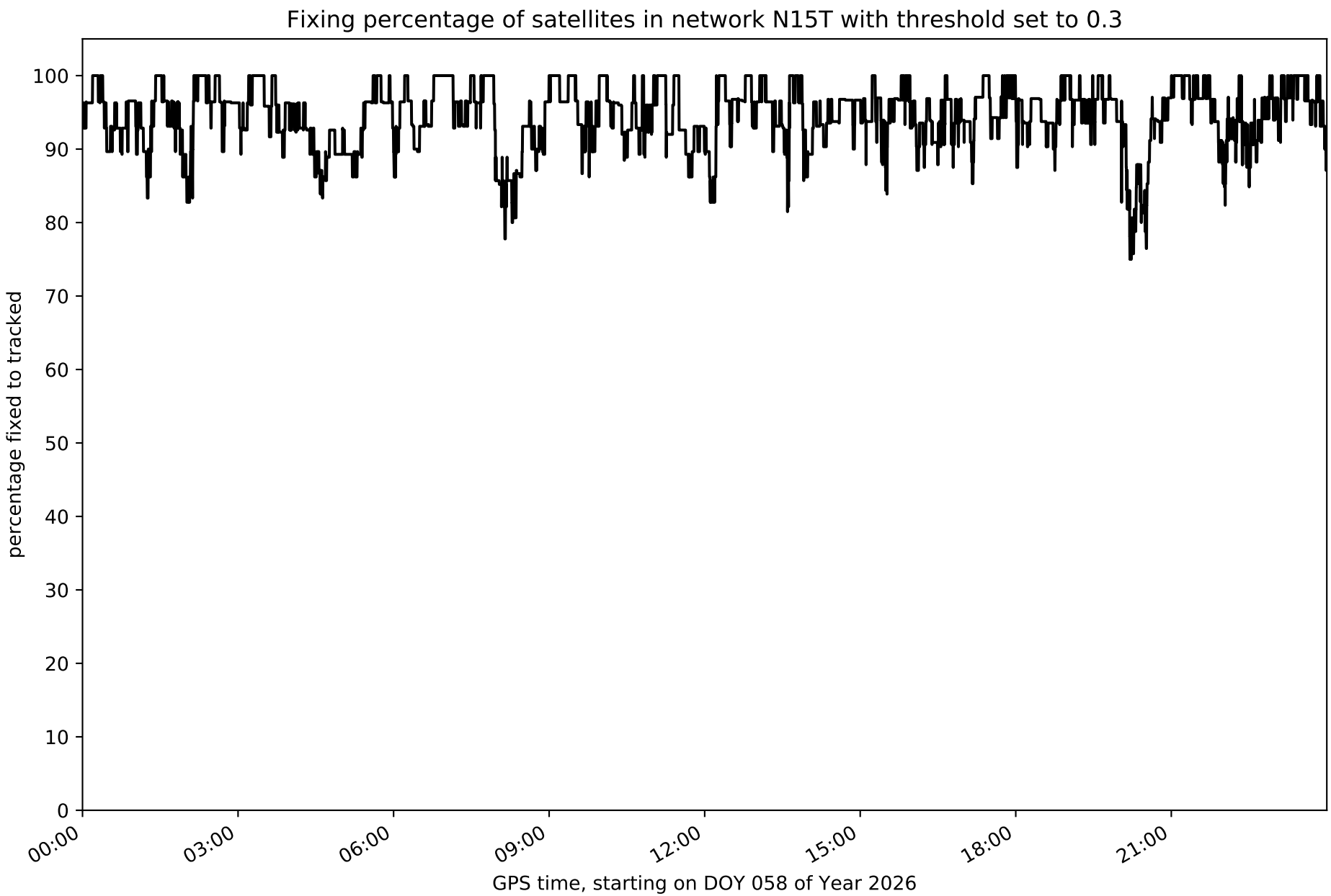
Fixing percentage of satellites in network N15T with threshold set to 0.3
percentage fixed to tracked
100
90
80
70
60
50
40
30
20
10
0
00:00
03:00
06:00
09:00
12:00
15:00
18:00
21:00
GPS time, starting on DOY 058 of Year 2026

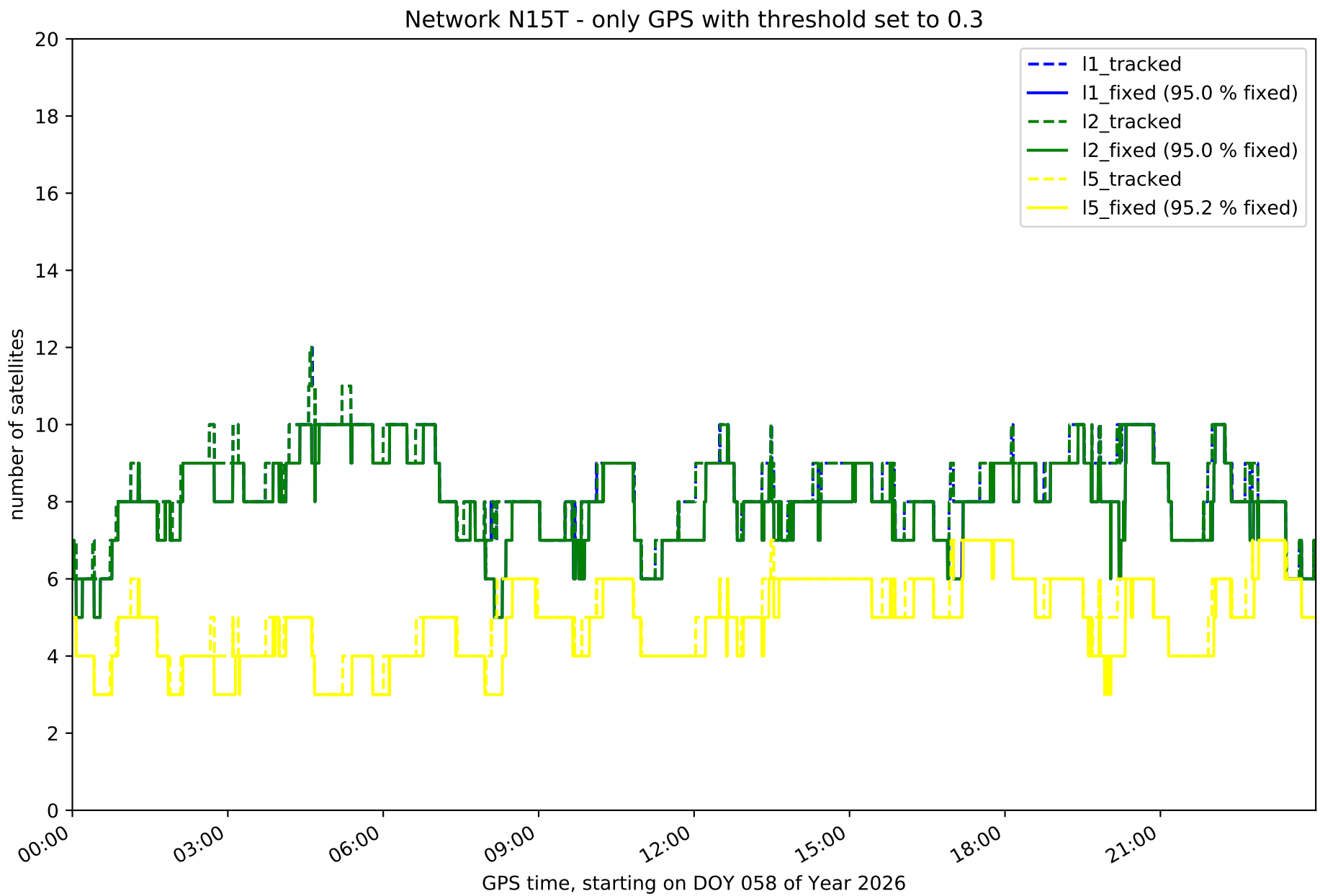
Network N15T - only GPS with threshold set to 0.3
number of satellites
GPS time, starting on DOY 058 of Year 2026
0
2
4
6
8
10
12
14
16
18
20
00:00
03:00
06:00
09:00
12:00
15:00
18:00
21:00
l1_tracked
l1_fixed (95.0 % fixed)
l2_tracked
l2_fixed (95.0 % fixed)
l5_tracked
l5_fixed (95.2 % fixed)

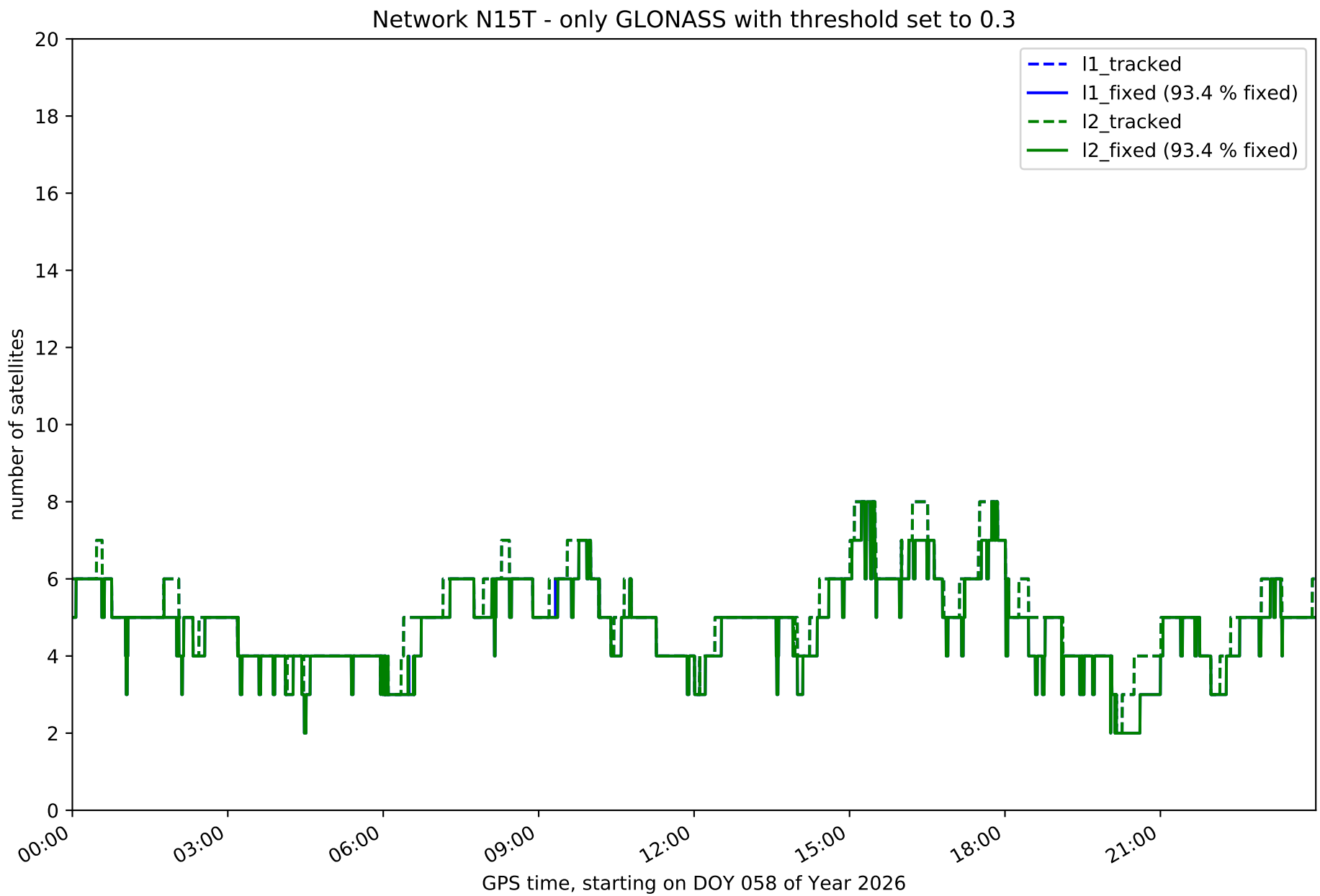
Network N15T - only GLONASS with threshold set to 0.3
l1_tracked
l1_fixed (93.4 % fixed)
l2_tracked
l2_fixed (93.4 % fixed)
number of satellites
0
2
4
6
8
10
12
14
16
18
20
00:00
03:00
06:00
09:00
12:00
15:00
18:00
21:00
GPS time, starting on DOY 058 of Year 2026

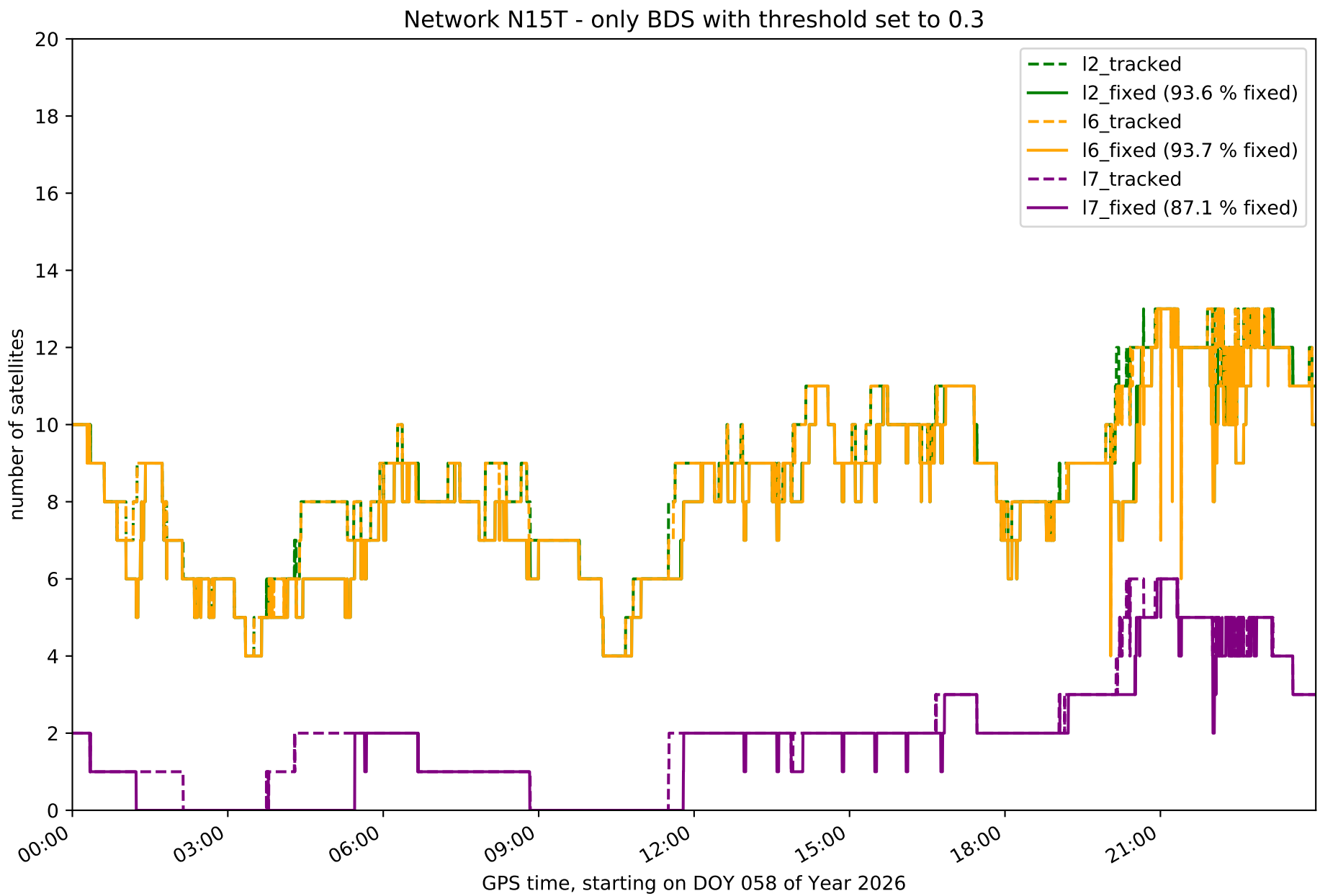
Network N15T - only BDS with threshold set to 0.3
number of satellites
GPS time, starting on DOY 058 of Year 2026
0
2
4
6
8
10
12
14
16
18
20
00:00
03:00
06:00
09:00
12:00
15:00
18:00
21:00
l2_tracked
l2_fixed (93.6 % fixed)
l6_tracked
l6_fixed (93.7 % fixed)
l7_tracked
l7_fixed (87.1 % fixed)

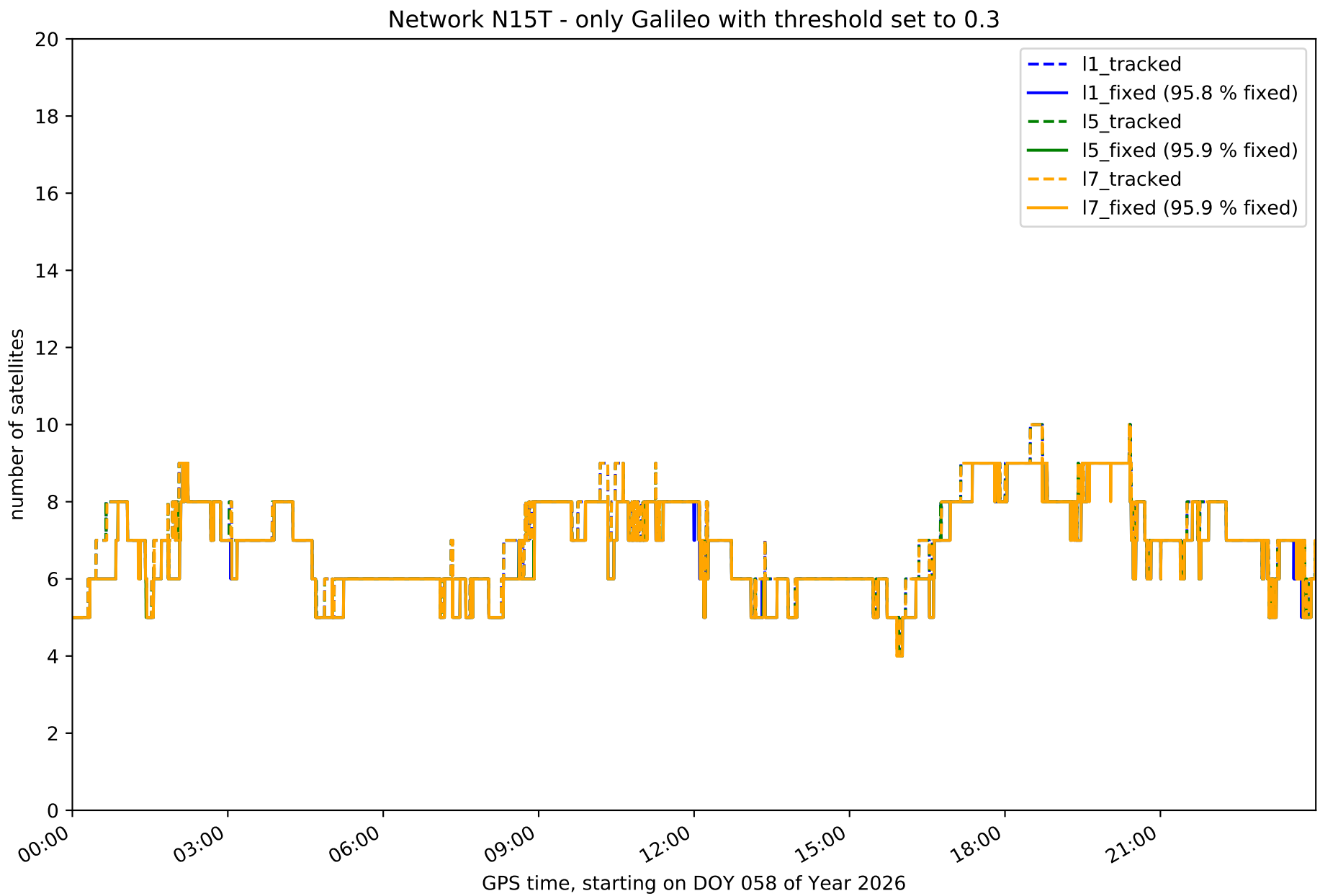
Network N15T - only Galileo with threshold set to 0.3
number of satellites
GPS time, starting on DOY 058 of Year 2026
0
2
4
6
8
10
12
14
16
18
20
00:00
03:00
06:00
09:00
12:00
15:00
18:00
21:00
l1_tracked
l1_fixed (95.8 % fixed)
l5_tracked
l5_fixed (95.9 % fixed)
l7_tracked
l7_fixed (95.9 % fixed)

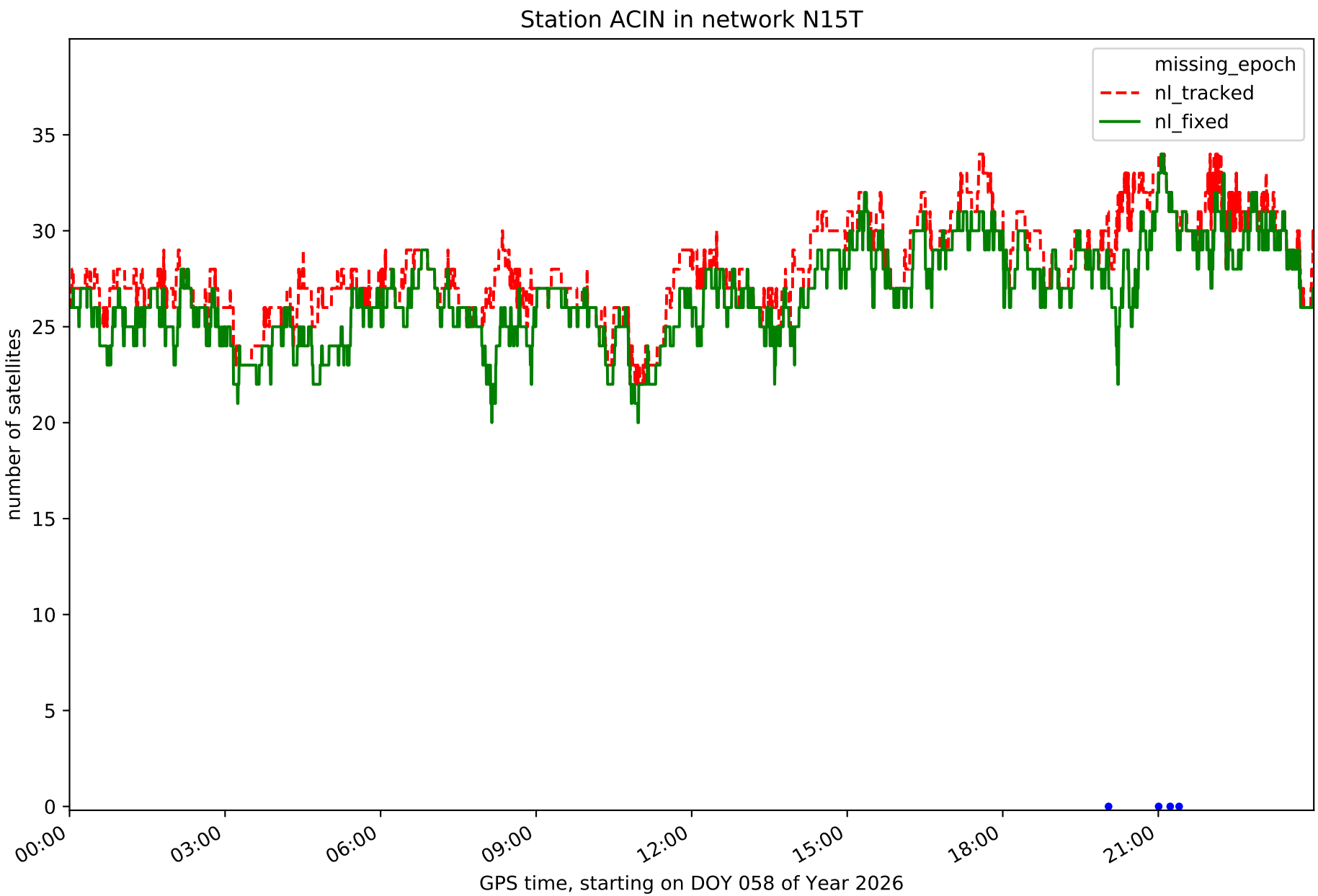
Station ACIN in network N15T
missing_epoch
nl_tracked
nl_fixed
number of satellites
0
5
10
15
20
25
30
35
00:00
03:00
06:00
09:00
12:00
15:00
18:00
21:00
GPS time, starting on DOY 058 of Year 2026

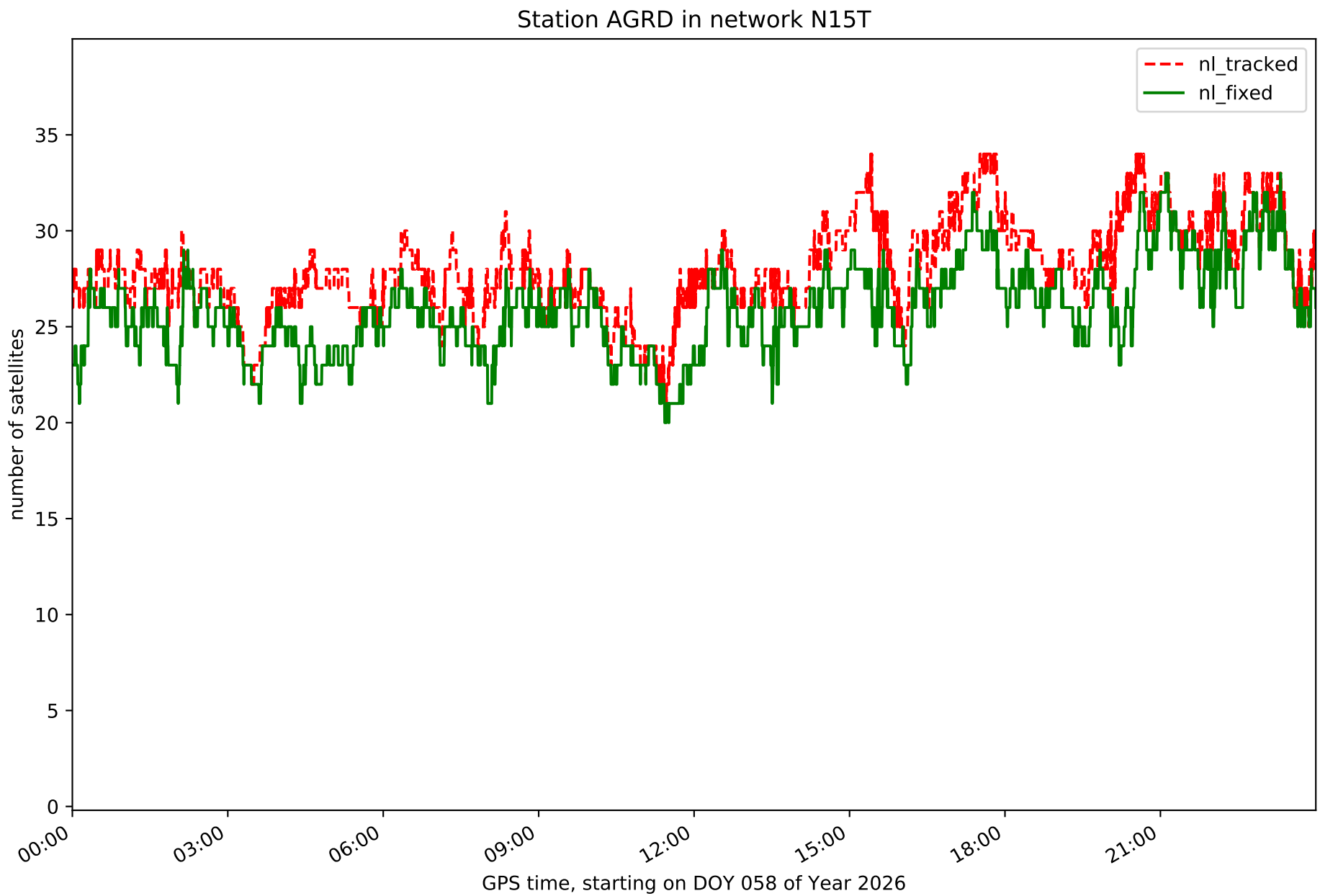
Station AGRD in network N15T
nl_tracked
nl_fixed
number of satellites
0
5
10
15
20
25
30
35
00:00
03:00
06:00
09:00
12:00
15:00
18:00
21:00
GPS time, starting on DOY 058 of Year 2026

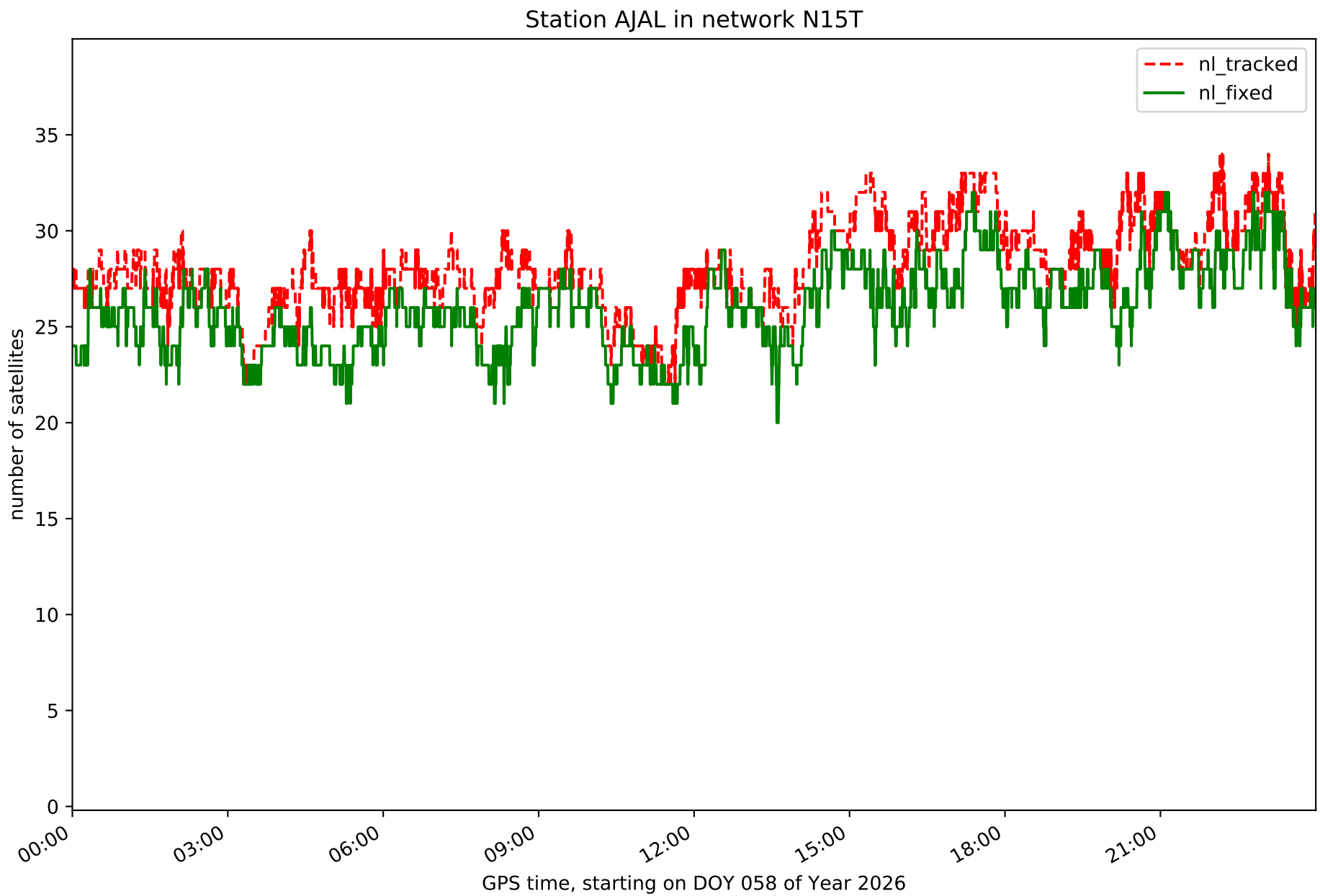
Station AJAL in network N15T
nl_tracked
nl_fixed
number of satellites
0
5
10
15
20
25
30
35
00:00
03:00
06:00
09:00
12:00
15:00
18:00
21:00
GPS time, starting on DOY 058 of Year 2026

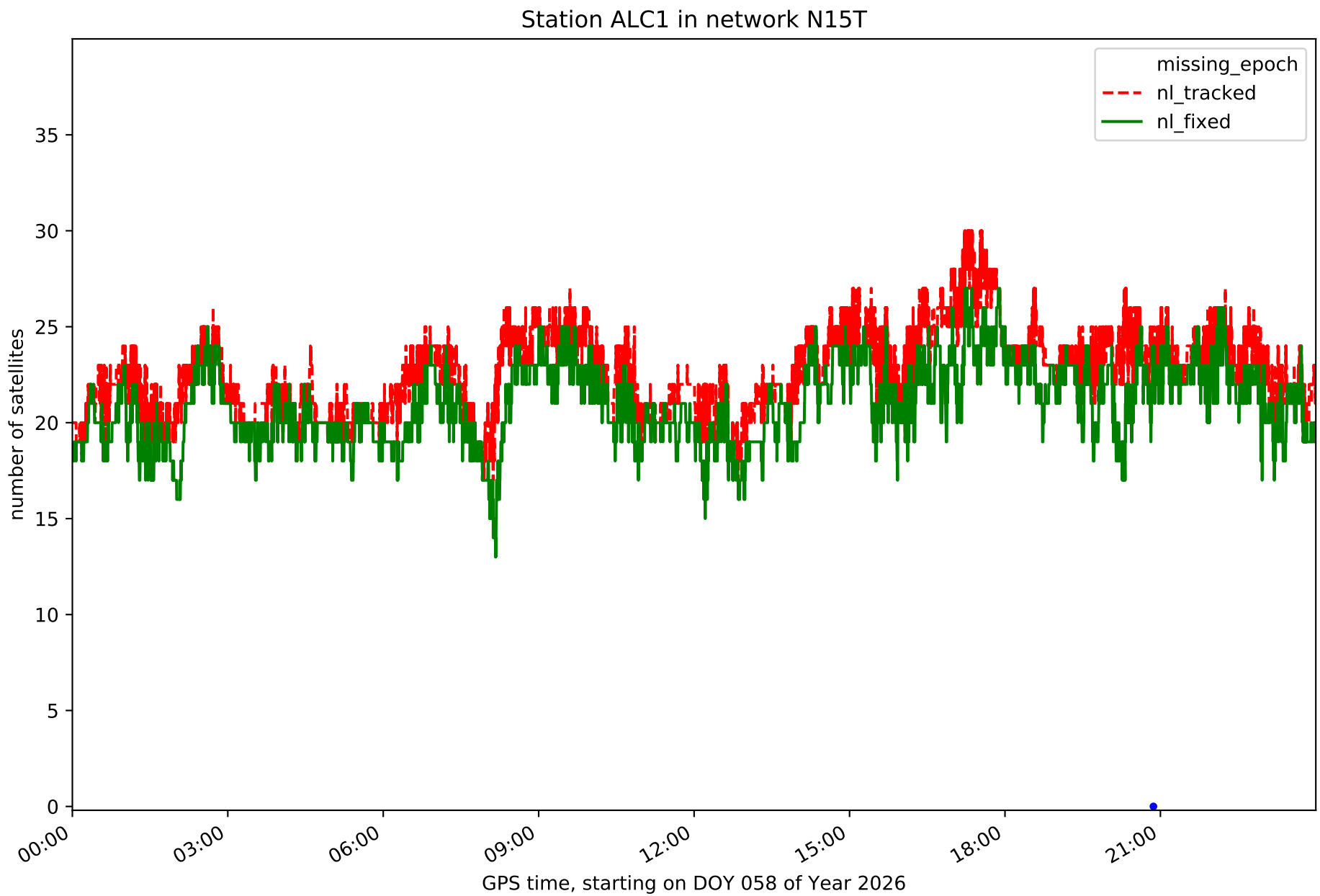
Station ALC1 in network N15T
missing_epoch
nl_tracked
nl_fixed
number of satellites
0
5
10
15
20
25
30
35
00:00
03:00
06:00
09:00
12:00
15:00
18:00
21:00
GPS time, starting on DOY 058 of Year 2026

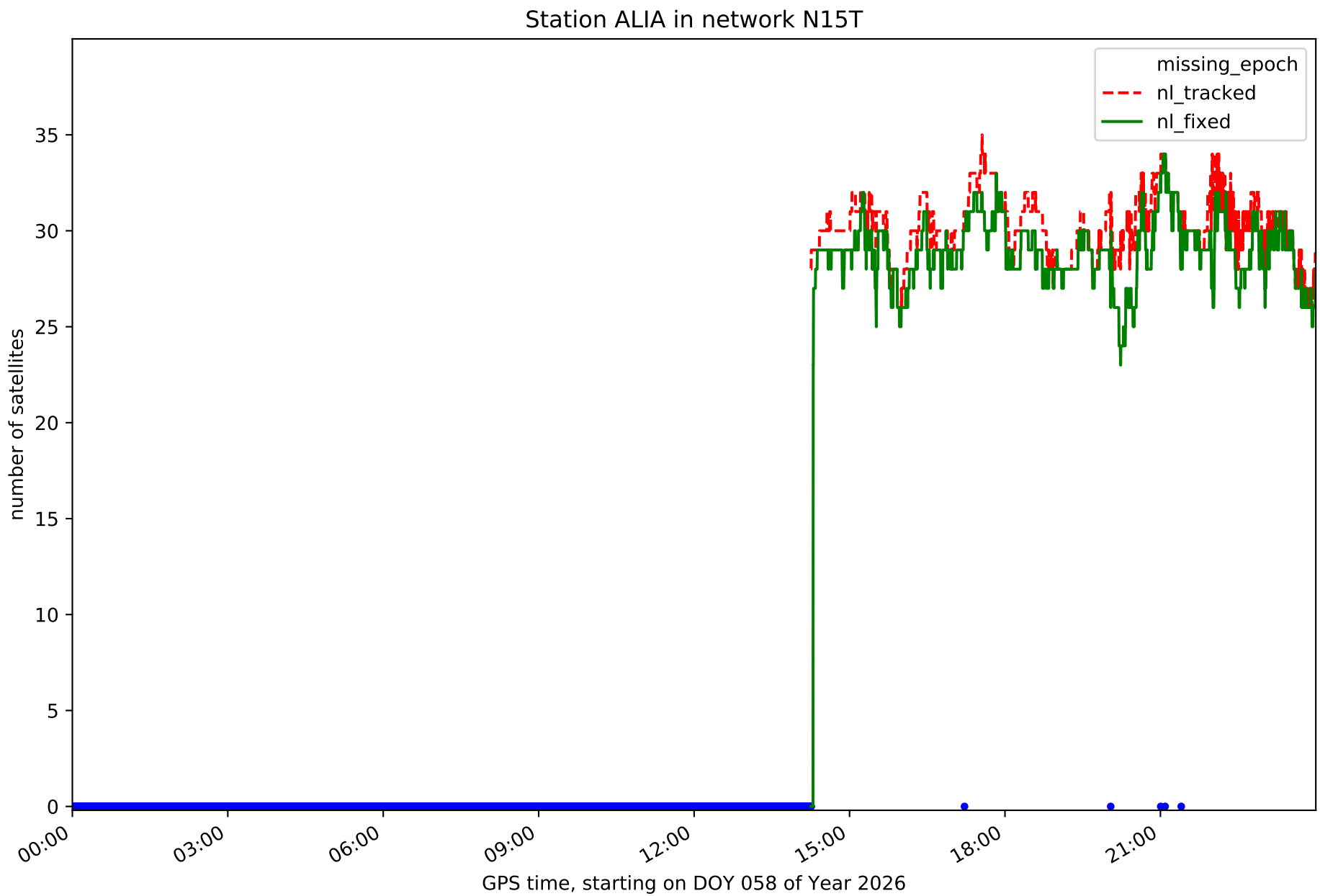
Station ALIA in network N15T
missing_epoch
nl_tracked
nl_fixed
number of satellites
0
5
10
15
20
25
30
35
00:00
03:00
06:00
09:00
12:00
15:00
18:00
21:00
GPS time, starting on DOY 058 of Year 2026

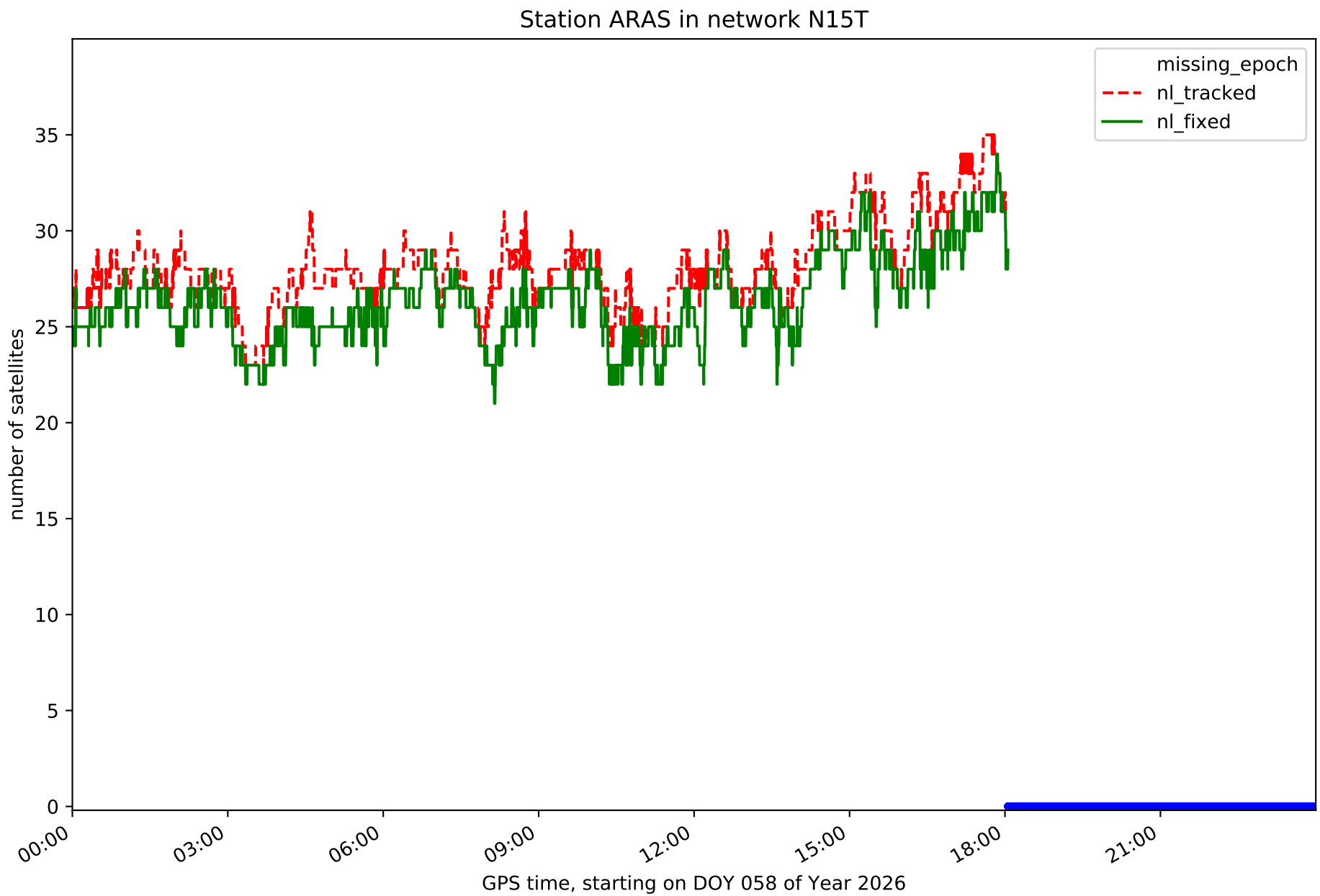
Station ARAS in network N15T
missing_epoch
nl_tracked
nl_fixed
number of satellites
0
5
10
15
20
25
30
35
00:00
03:00
06:00
09:00
12:00
15:00
18:00
21:00
GPS time, starting on DOY 058 of Year 2026

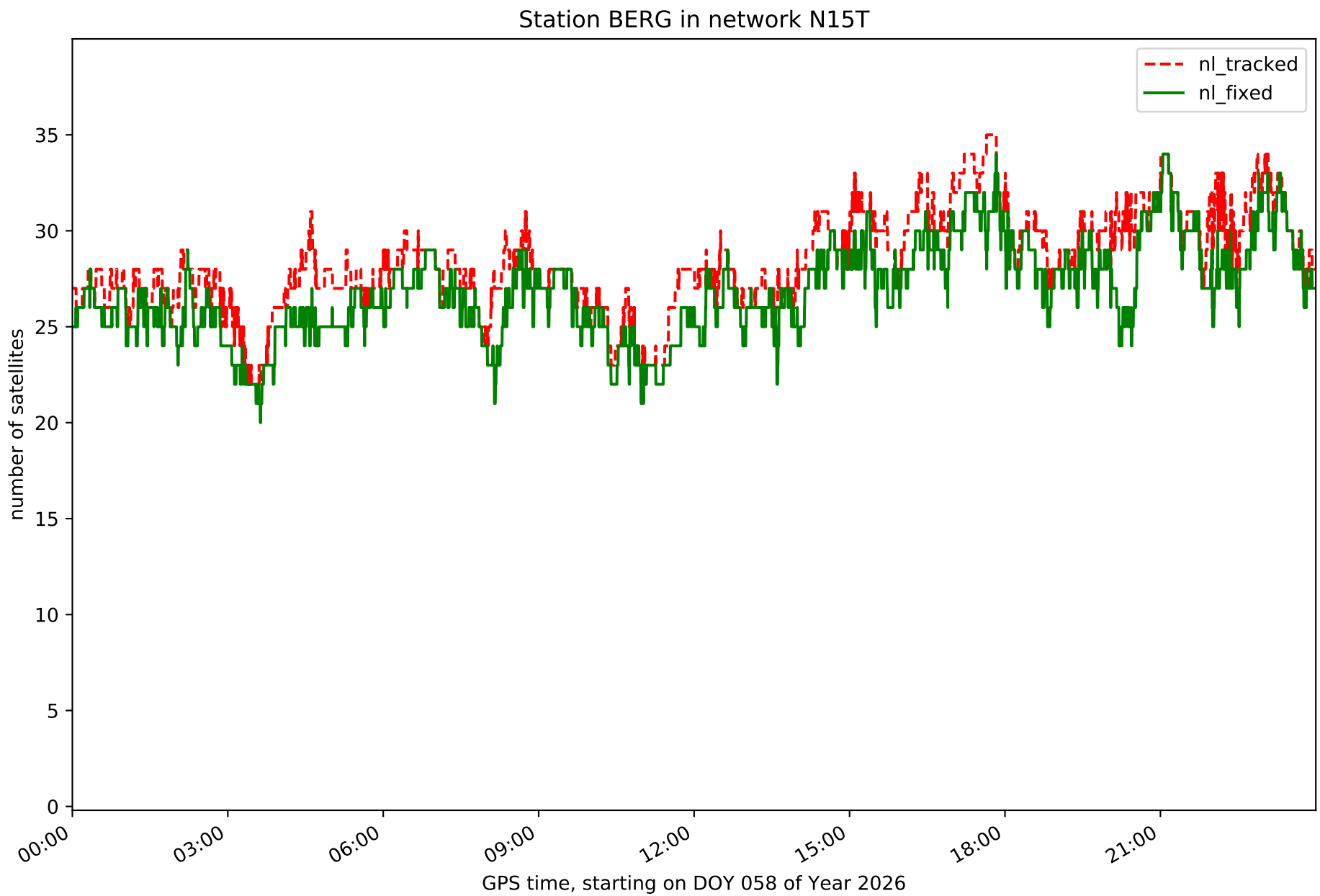
Station BERG in network N15T
nl_tracked
nl_fixed
number of satellites
0
5
10
15
20
25
30
35
00:00
03:00
06:00
09:00
12:00
15:00
18:00
21:00
GPS time, starting on DOY 058 of Year 2026

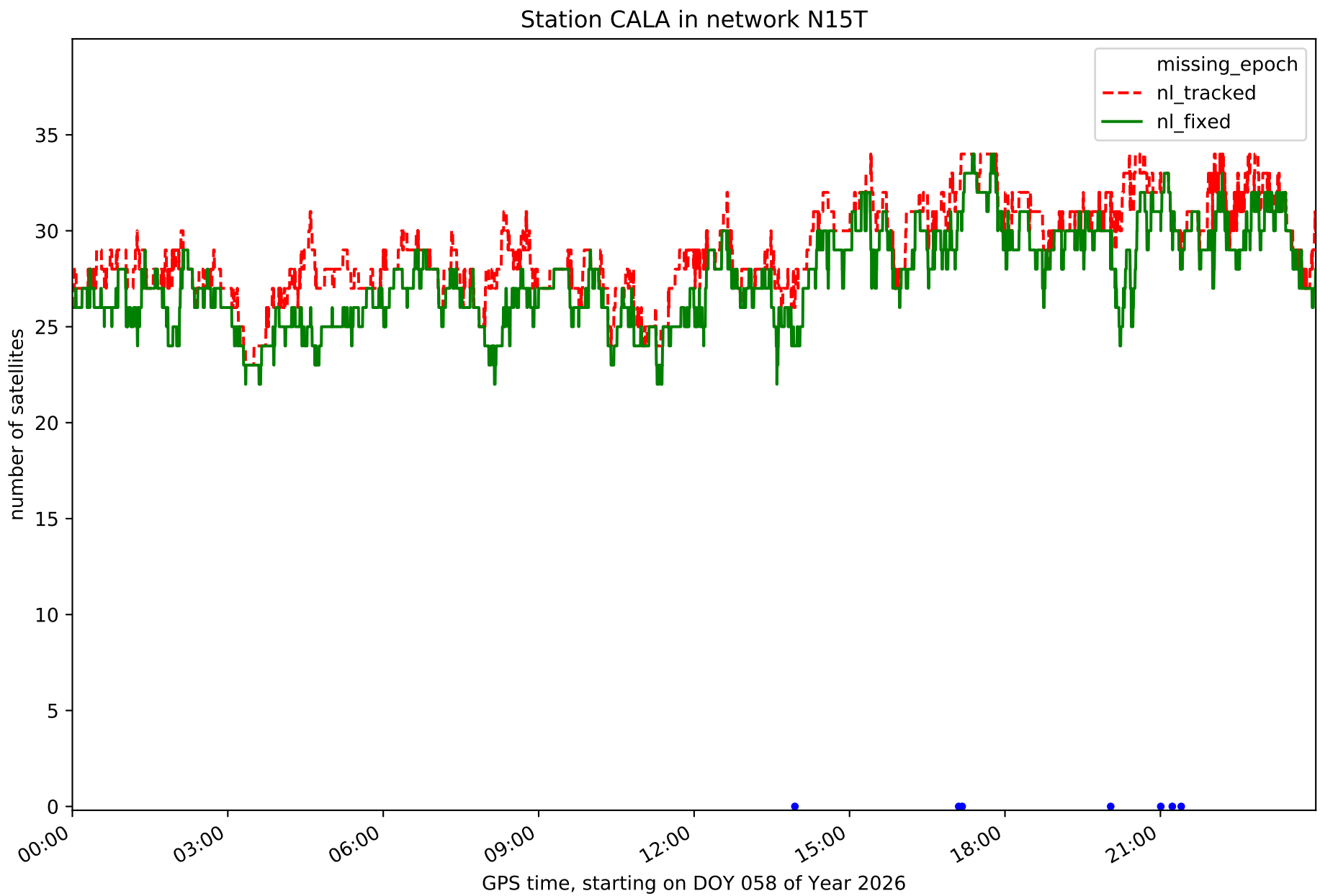
Station CALA in network N15T
missing_epoch
nl_tracked
nl_fixed
number of satellites
0
5
10
15
20
25
30
35
00:00
03:00
06:00
09:00
12:00
15:00
18:00
21:00
GPS time, starting on DOY 058 of Year 2026

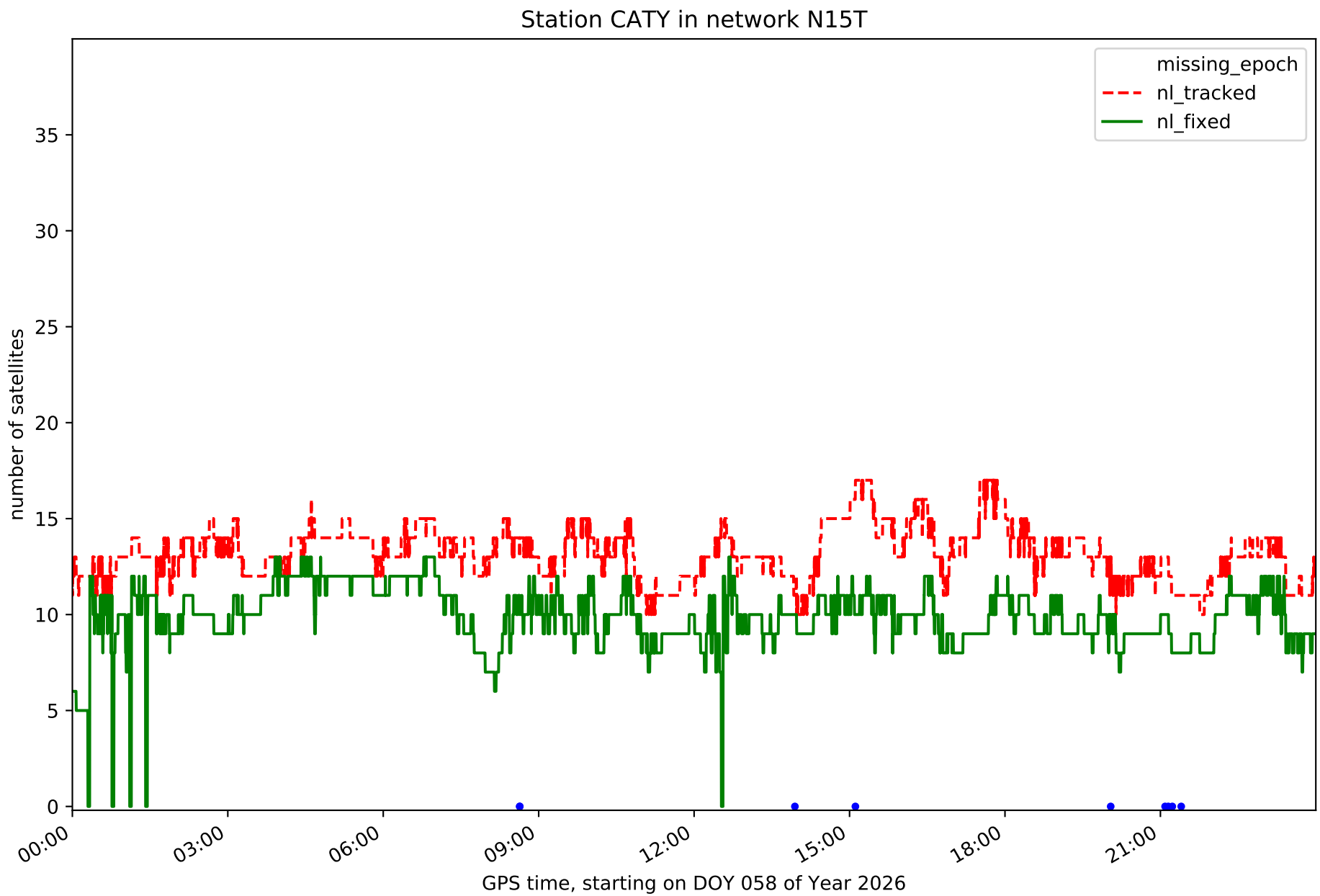
Station CATY in network N15T
missing_epoch
nl_tracked
nl_fixed
number of satellites
0
5
10
15
20
25
30
35
00:00
03:00
06:00
09:00
12:00
15:00
18:00
21:00
GPS time, starting on DOY 058 of Year 2026

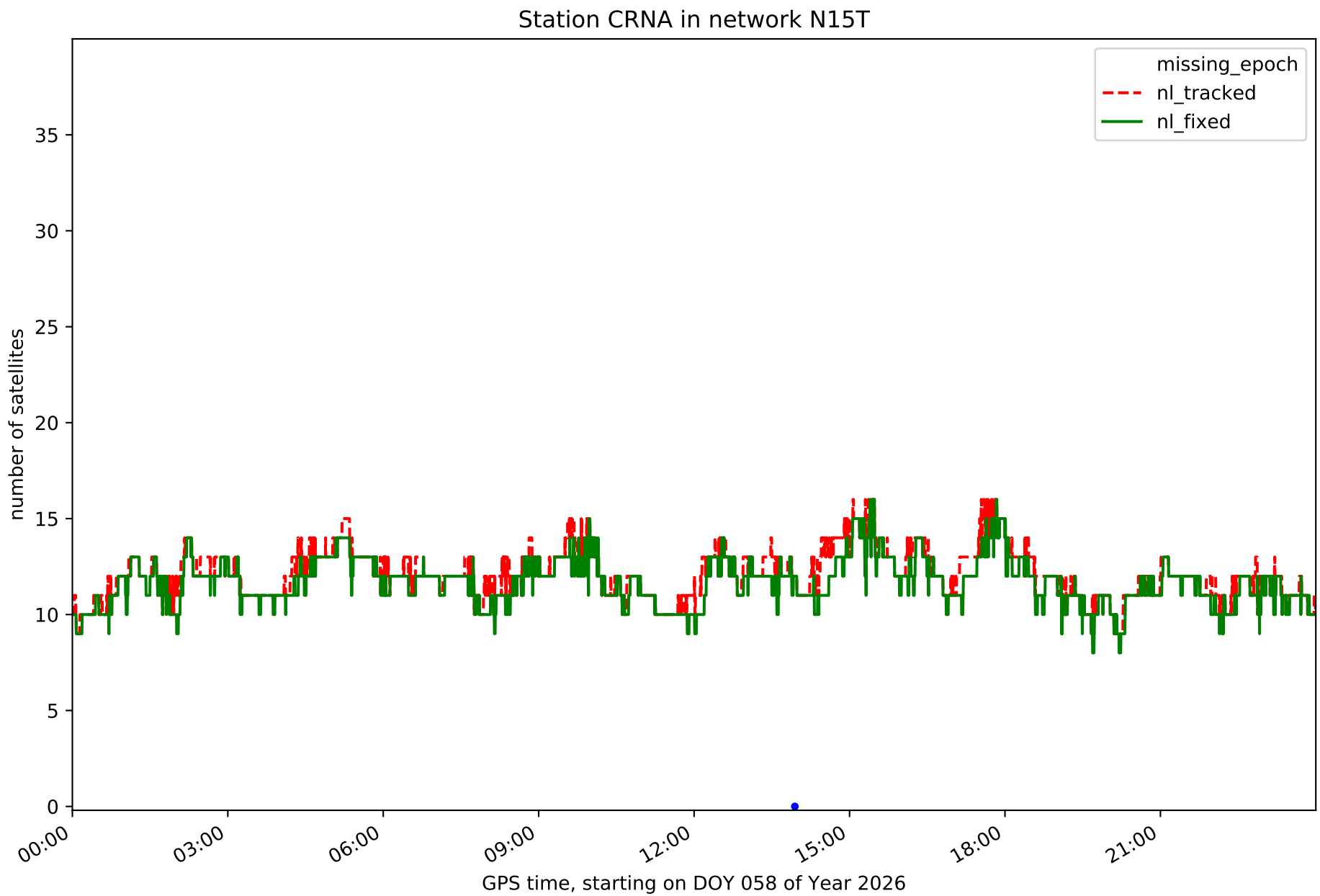
Station CRNA in network N15T
missing_epoch
nl_tracked
nl_fixed
number of satellites
0
5
10
15
20
25
30
35
00:00
03:00
06:00
09:00
12:00
15:00
18:00
21:00
GPS time, starting on DOY 058 of Year 2026

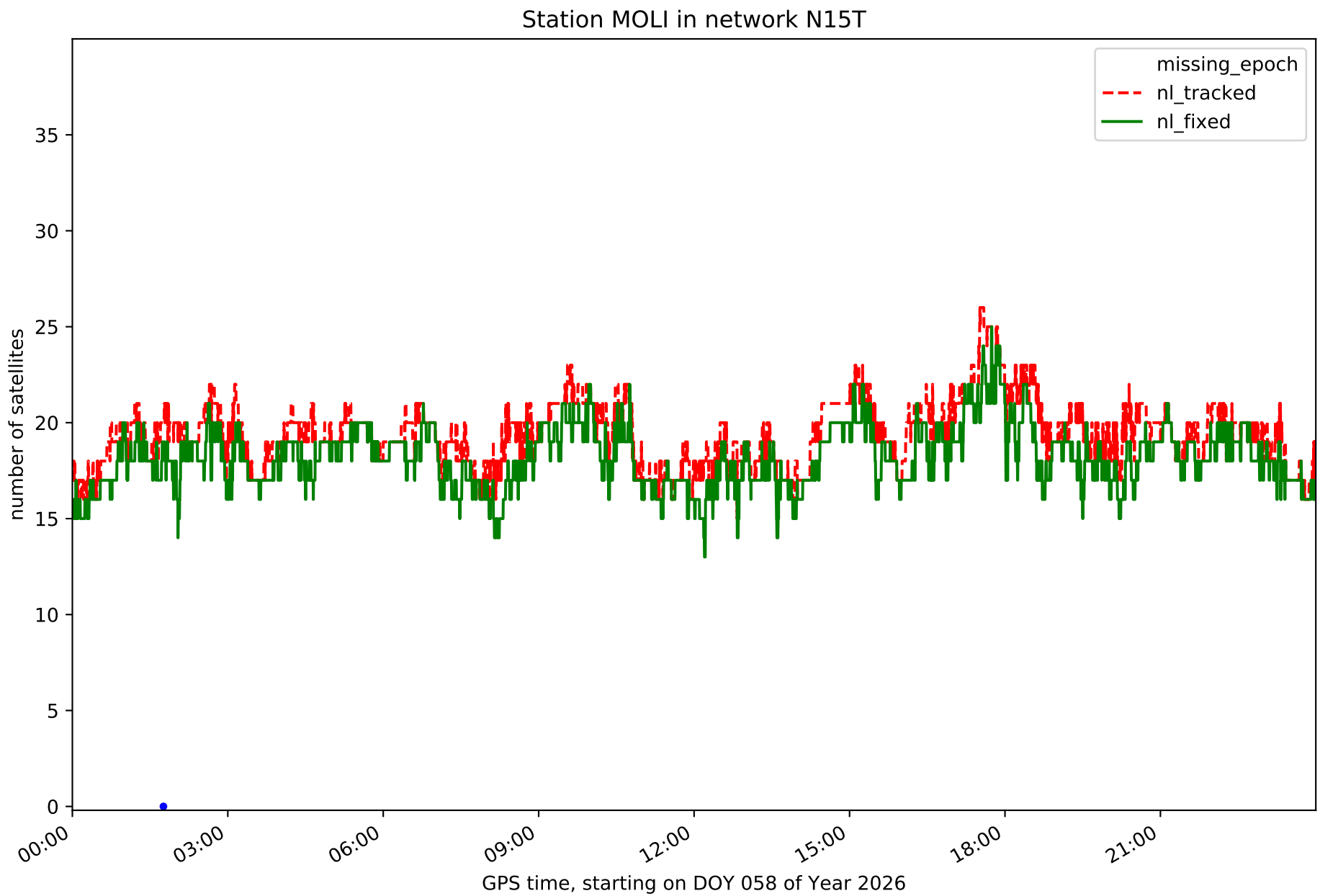
Station MOLI in network N15T
missing_epoch
nl_tracked
nl_fixed
number of satellites
0
5
10
15
20
25
30
35
00:00
03:00
06:00
09:00
12:00
15:00
18:00
21:00
GPS time, starting on DOY 058 of Year 2026

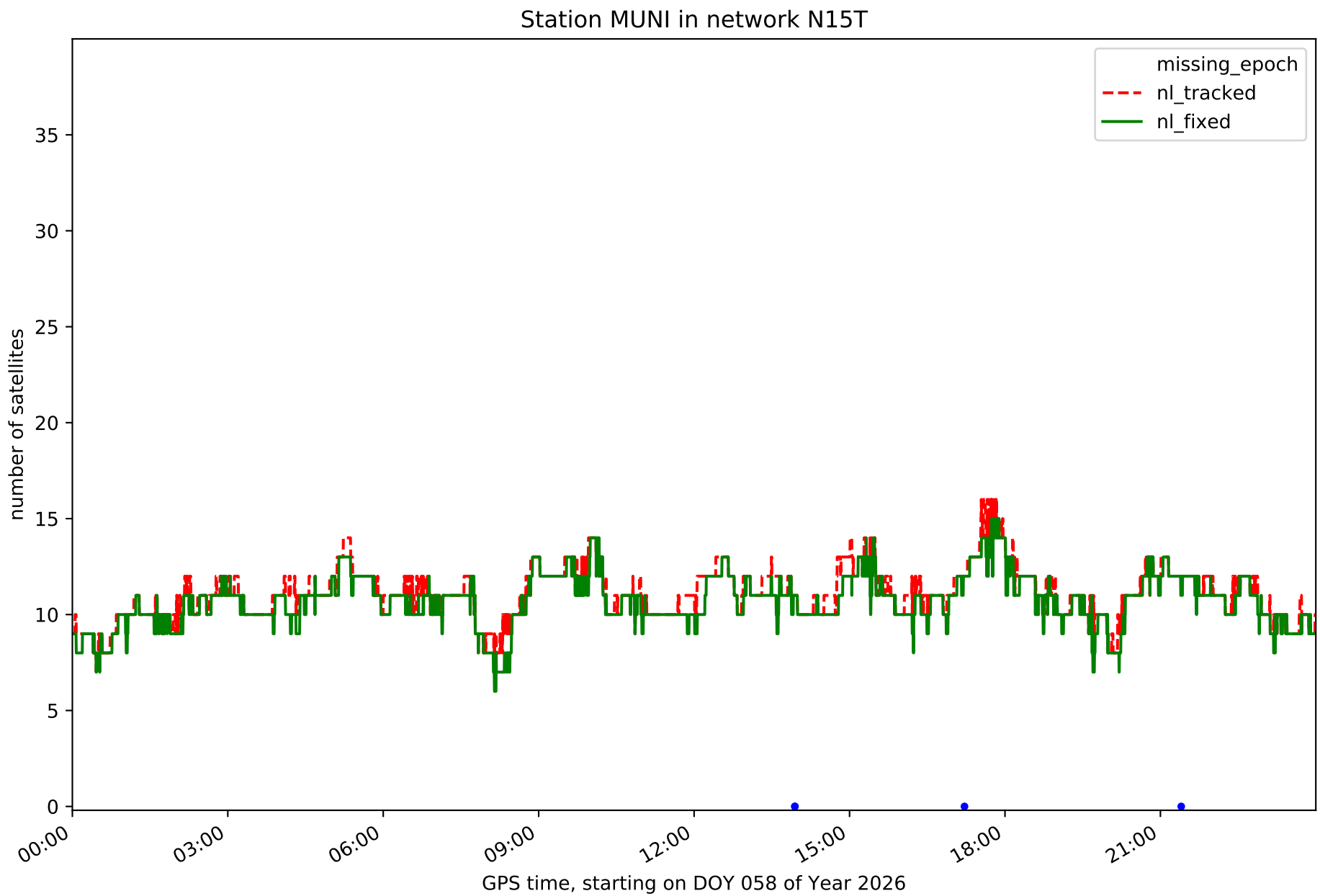
Station MUNI in network N15T
missing_epoch
nl_tracked
nl_fixed
number of satellites
0
5
10
15
20
25
30
35
00:00
03:00
06:00
09:00
12:00
15:00
18:00
21:00
GPS time, starting on DOY 058 of Year 2026

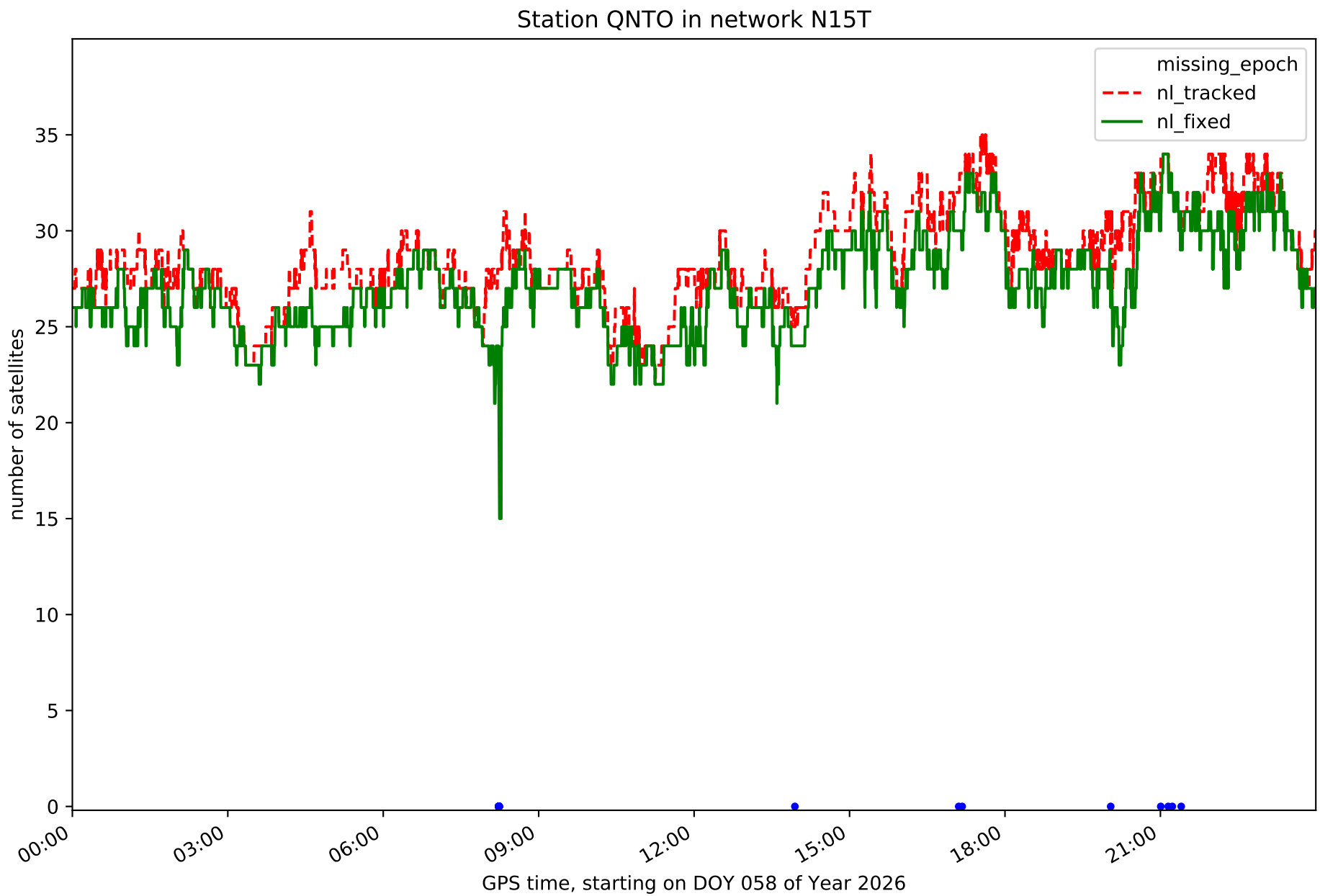
Station QNTO in network N15T
missing_epoch
nl_tracked
nl_fixed
number of satellites
0
5
10
15
20
25
30
35
00:00
03:00
06:00
09:00
12:00
15:00
18:00
21:00
GPS time, starting on DOY 058 of Year 2026

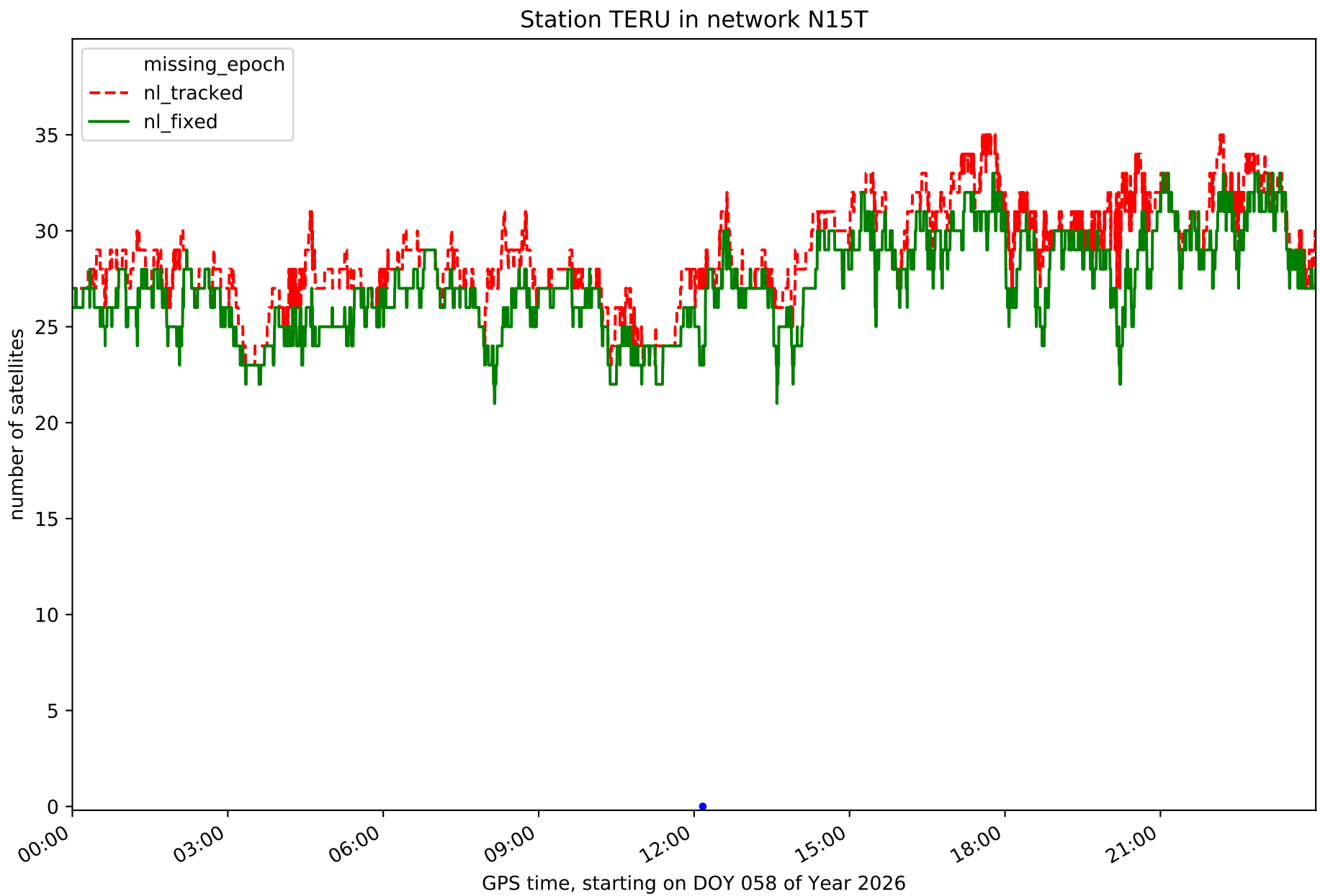
Station TERU in network N15T
missing_epoch
nl_tracked
nl_fixed
number of satellites
0
5
10
15
20
25
30
35
00:00
03:00
06:00
09:00
12:00
15:00
18:00
21:00
GPS time, starting on DOY 058 of Year 2026

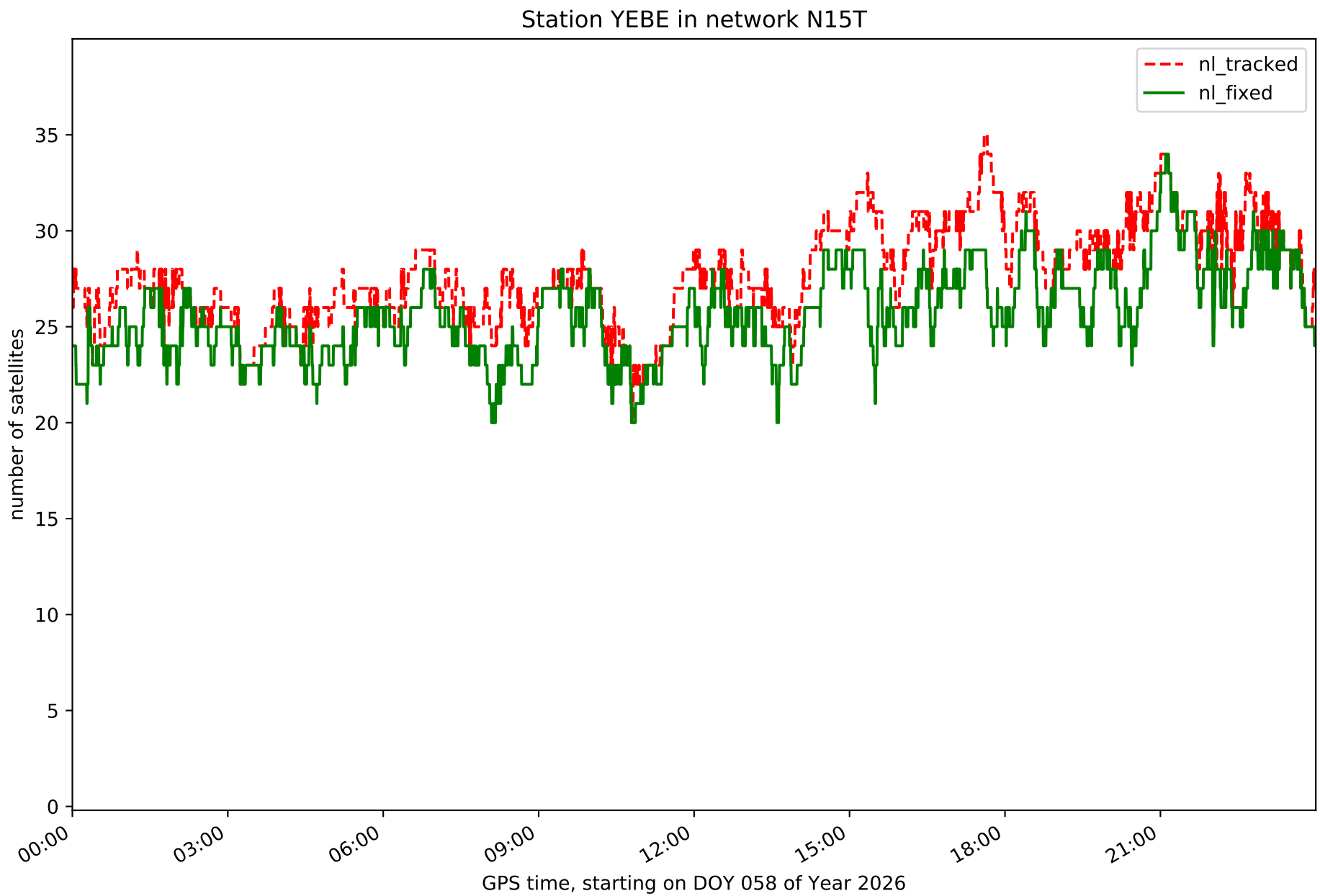
Station YEBE in network N15T
nl_tracked
nl_fixed
number of satellites
0
5
10
15
20
25
30
35
00:00
03:00
06:00
09:00
12:00
15:00
18:00
21:00
GPS time, starting on DOY 058 of Year 2026

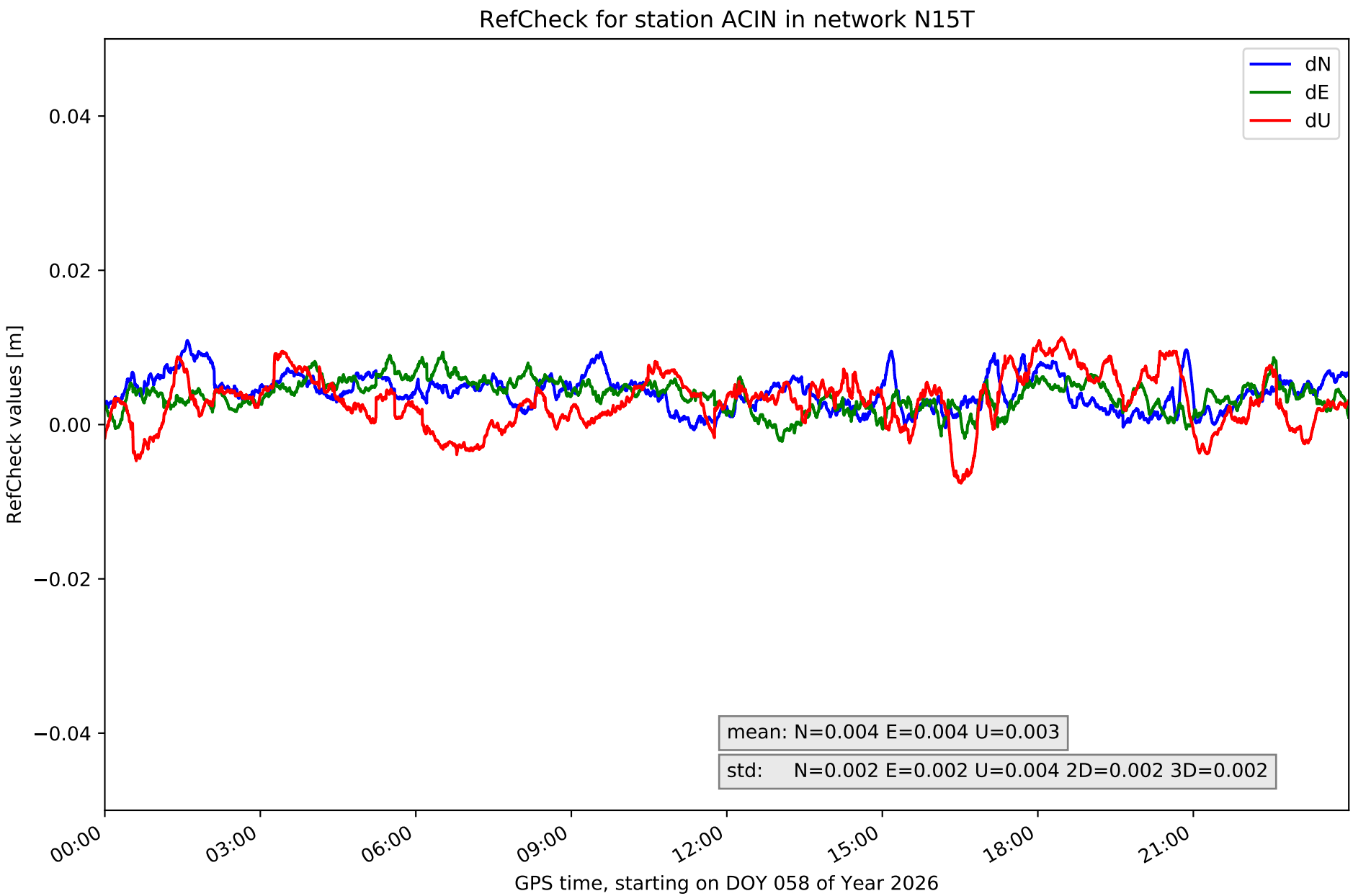
RefCheck for station ACIN in network N15T
dN
dE
dU
0.04
0.02
0.00
−0.02
−0.04
RefCheck values [m]
mean: N=0.004 E=0.004 U=0.003
std: N=0.002 E=0.002 U=0.004 2D=0.002 3D=0.002
00:00
03:00
06:00
09:00
12:00
15:00
18:00
21:00
GPS time, starting on DOY 058 of Year 2026

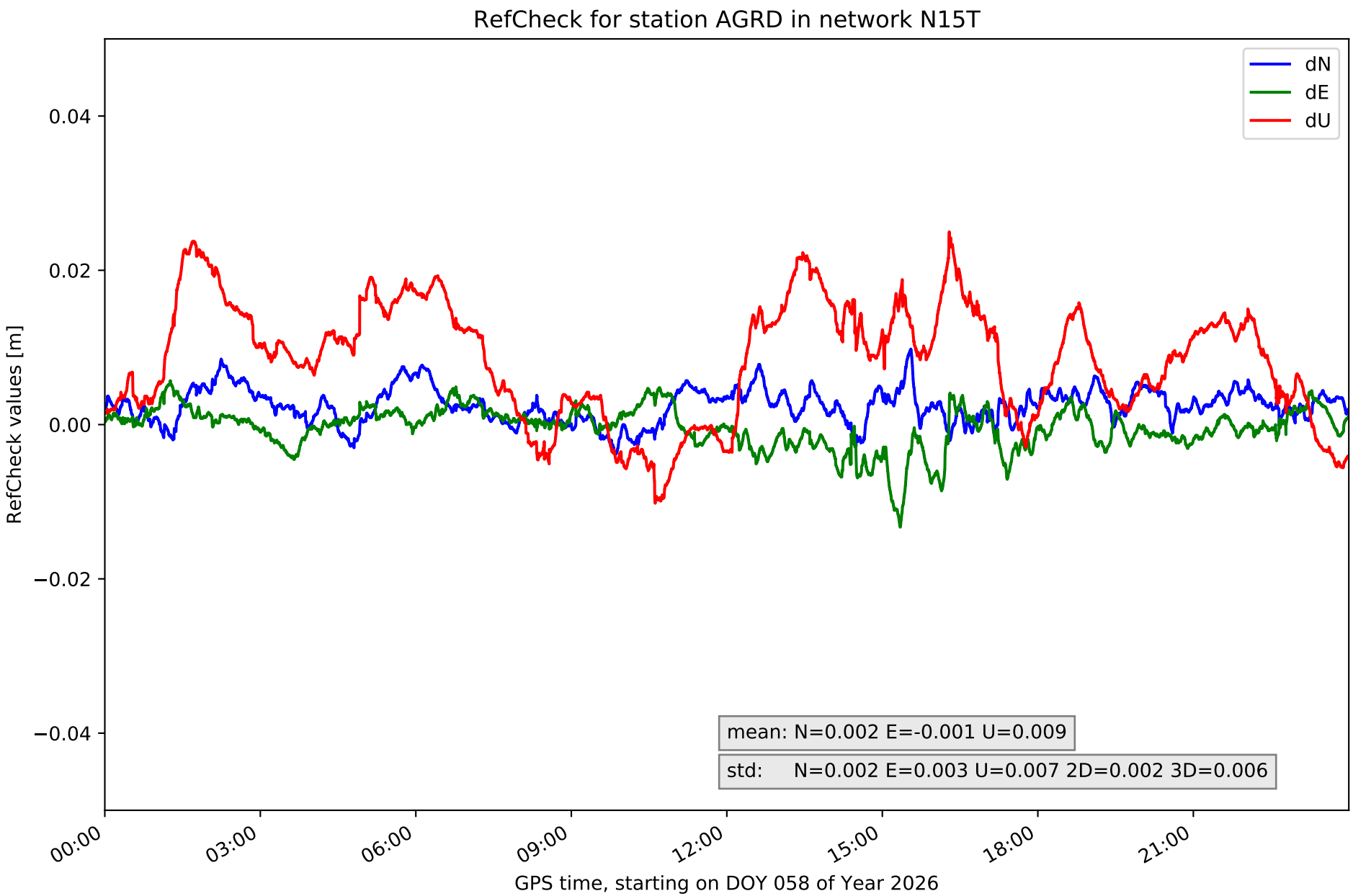
RefCheck for station AGRD in network N15T
dN
dE
dU
0.04
0.02
0.00
−0.02
−0.04
RefCheck values [m]
mean: N=0.002 E=-0.001 U=0.009
std: N=0.002 E=0.003 U=0.007 2D=0.002 3D=0.006
00:00
03:00
06:00
09:00
12:00
15:00
18:00
21:00
GPS time, starting on DOY 058 of Year 2026

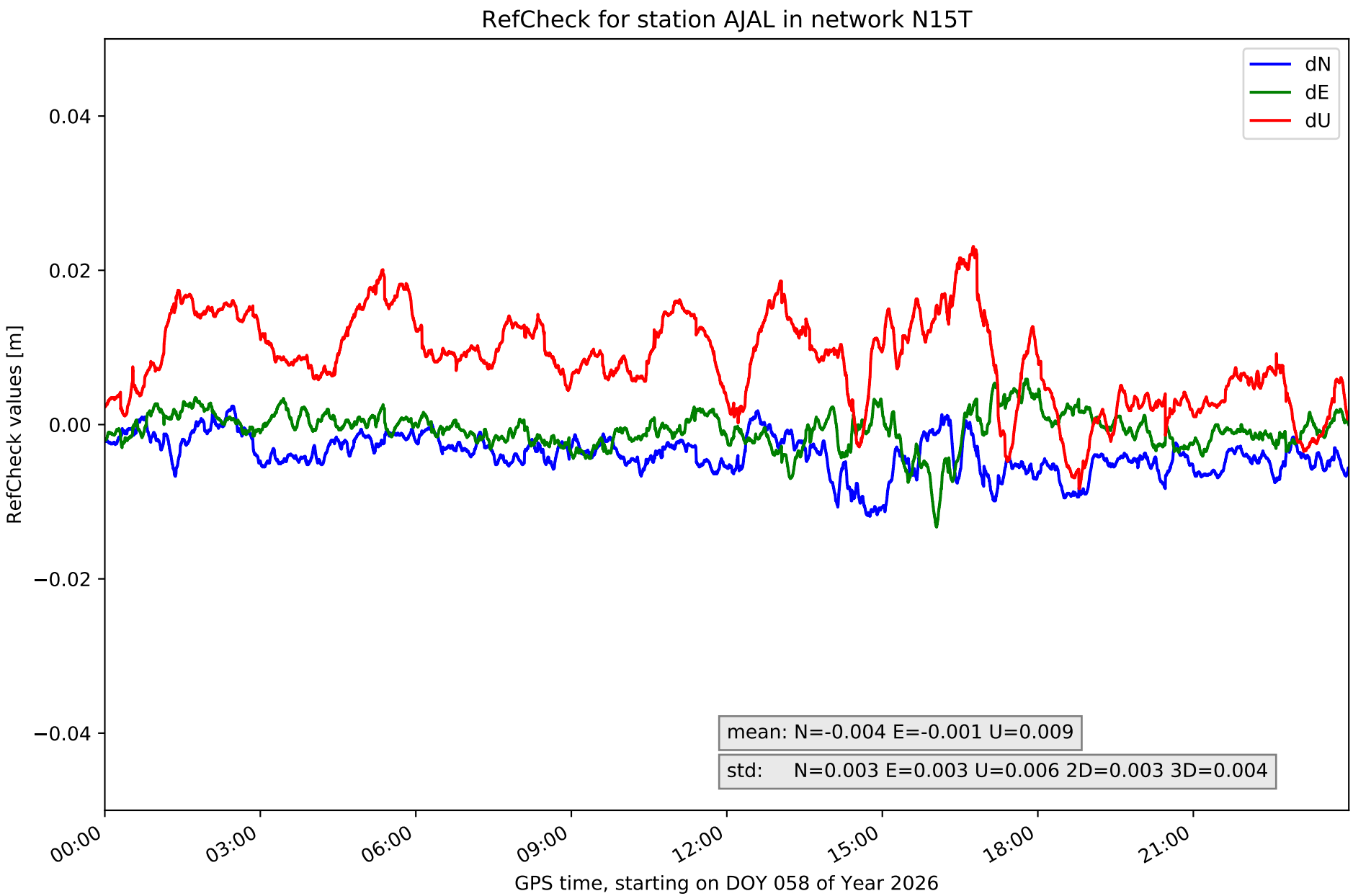
RefCheck for station AJAL in network N15T
dN
dE
dU
0.04
0.02
0.00
−0.02
−0.04
RefCheck values [m]
mean: N=-0.004 E=-0.001 U=0.009
std: N=0.003 E=0.003 U=0.006 2D=0.003 3D=0.004
00:00
03:00
06:00
09:00
12:00
15:00
18:00
21:00
GPS time, starting on DOY 058 of Year 2026

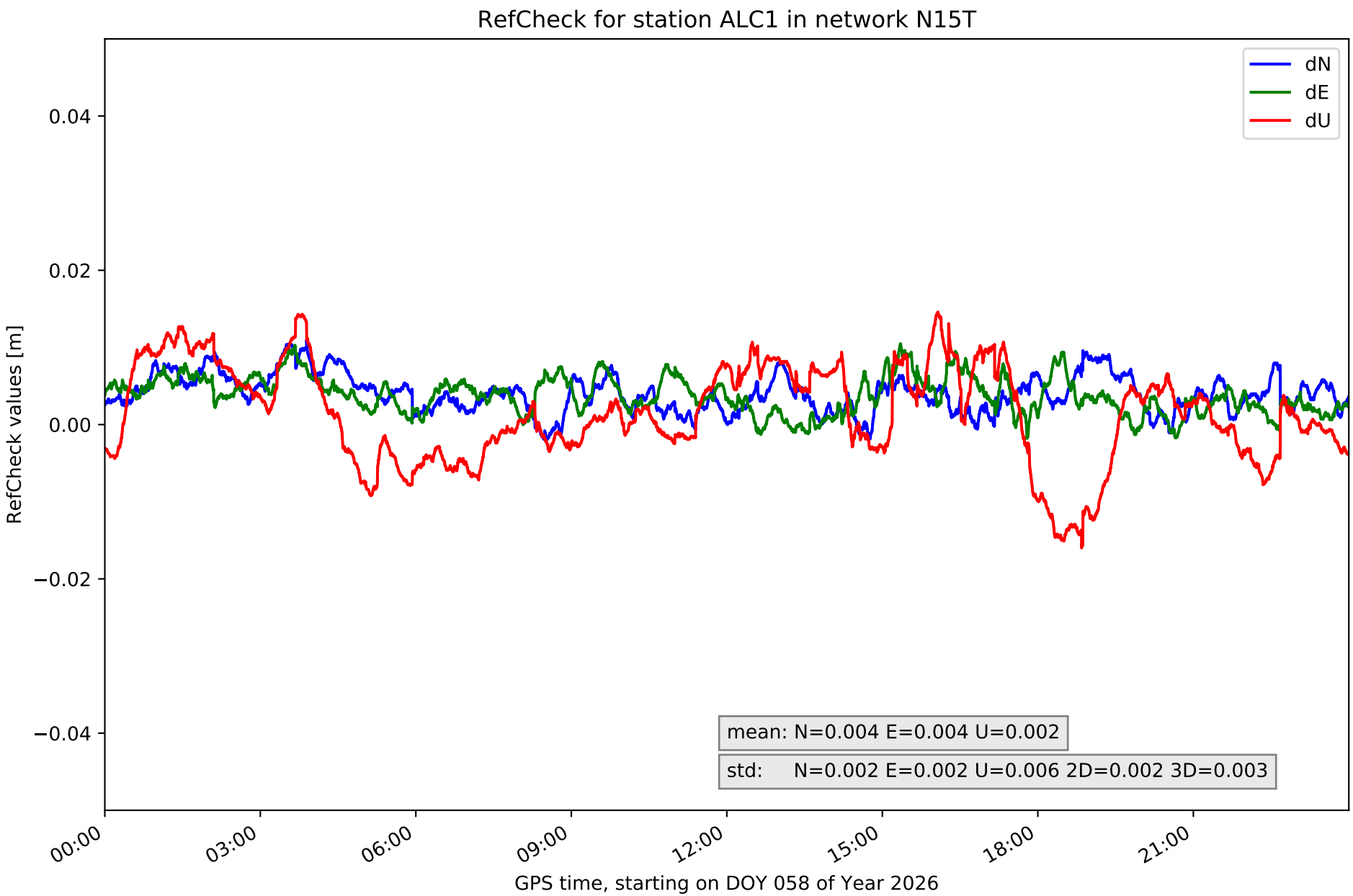
RefCheck for station ALC1 in network N15T
dN
dE
dU
0.04
0.02
0.00
−0.02
−0.04
RefCheck values [m]
mean: N=0.004 E=0.004 U=0.002
std: N=0.002 E=0.002 U=0.006 2D=0.002 3D=0.003
00:00
03:00
06:00
09:00
12:00
15:00
18:00
21:00
GPS time, starting on DOY 058 of Year 2026

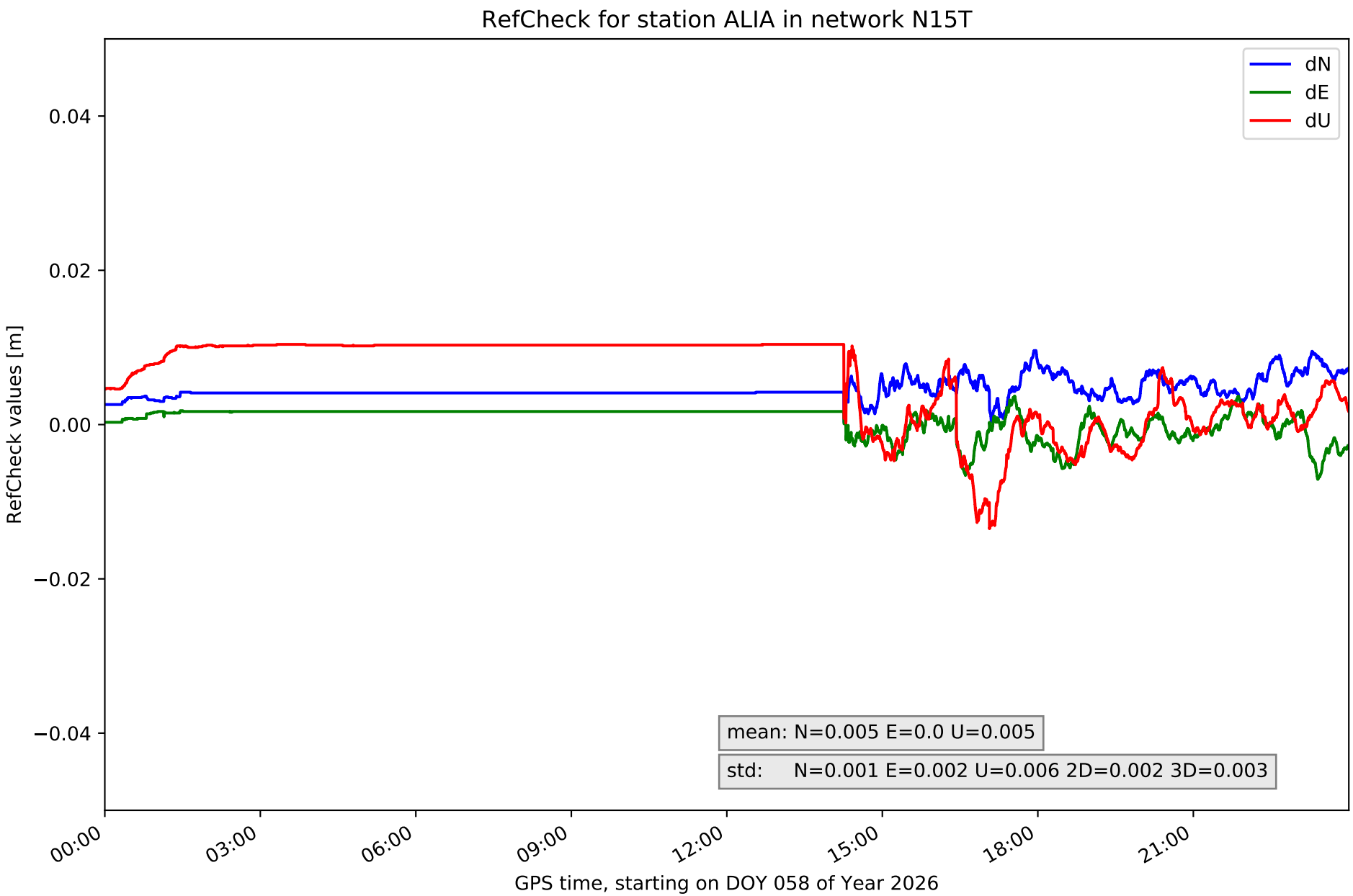
RefCheck for station ALIA in network N15T
dN
dE
dU
0.04
0.02
0.00
−0.02
−0.04
RefCheck values [m]
mean: N=0.005 E=0.0 U=0.005
std: N=0.001 E=0.002 U=0.006 2D=0.002 3D=0.003
00:00
03:00
06:00
09:00
12:00
15:00
18:00
21:00
GPS time, starting on DOY 058 of Year 2026

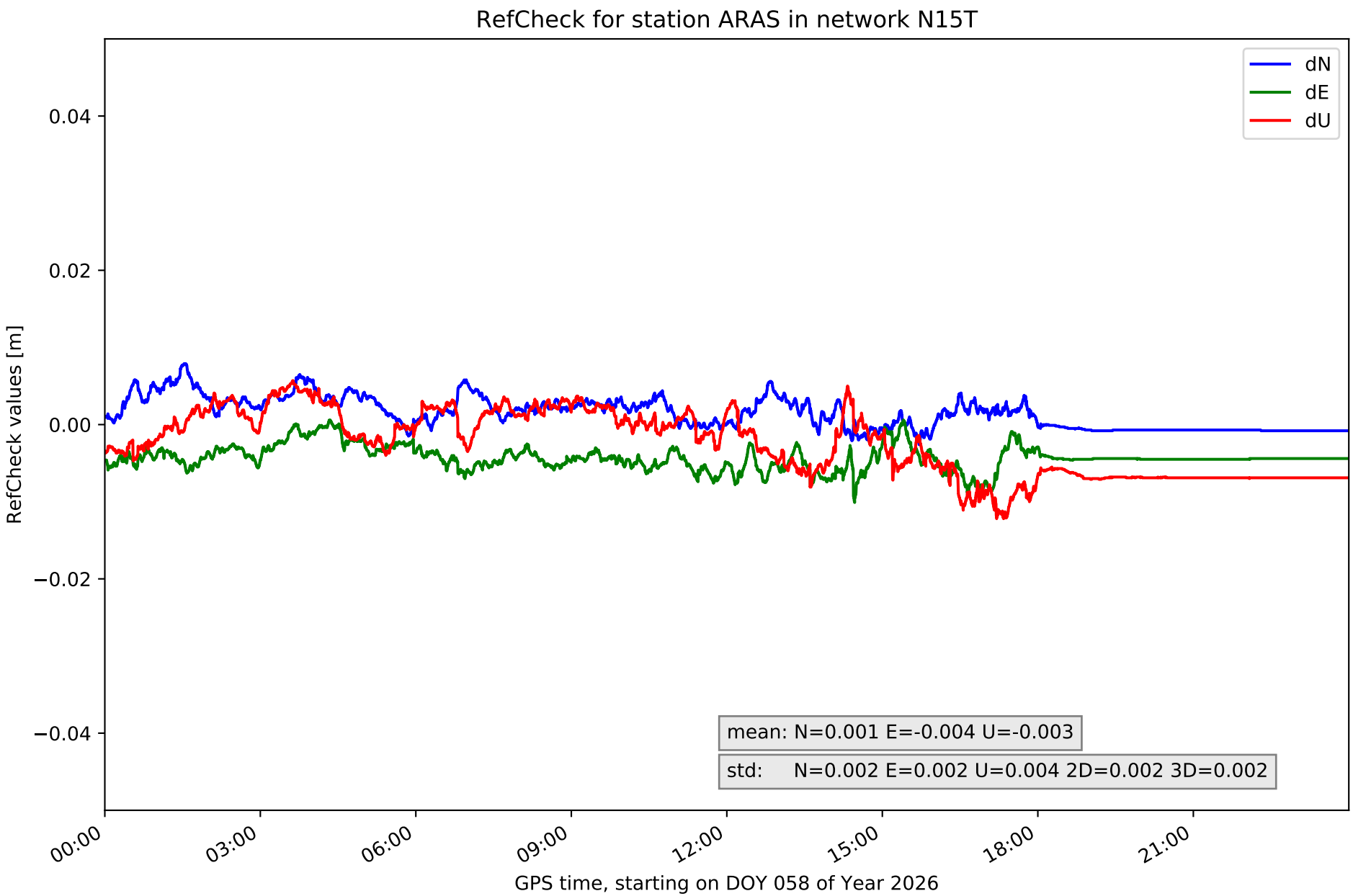
RefCheck for station ARAS in network N15T
dN
dE
dU
0.04
0.02
0.00
−0.02
−0.04
RefCheck values [m]
mean: N=0.001 E=-0.004 U=-0.003
std: N=0.002 E=0.002 U=0.004 2D=0.002 3D=0.002
00:00
03:00
06:00
09:00
12:00
15:00
18:00
21:00
GPS time, starting on DOY 058 of Year 2026

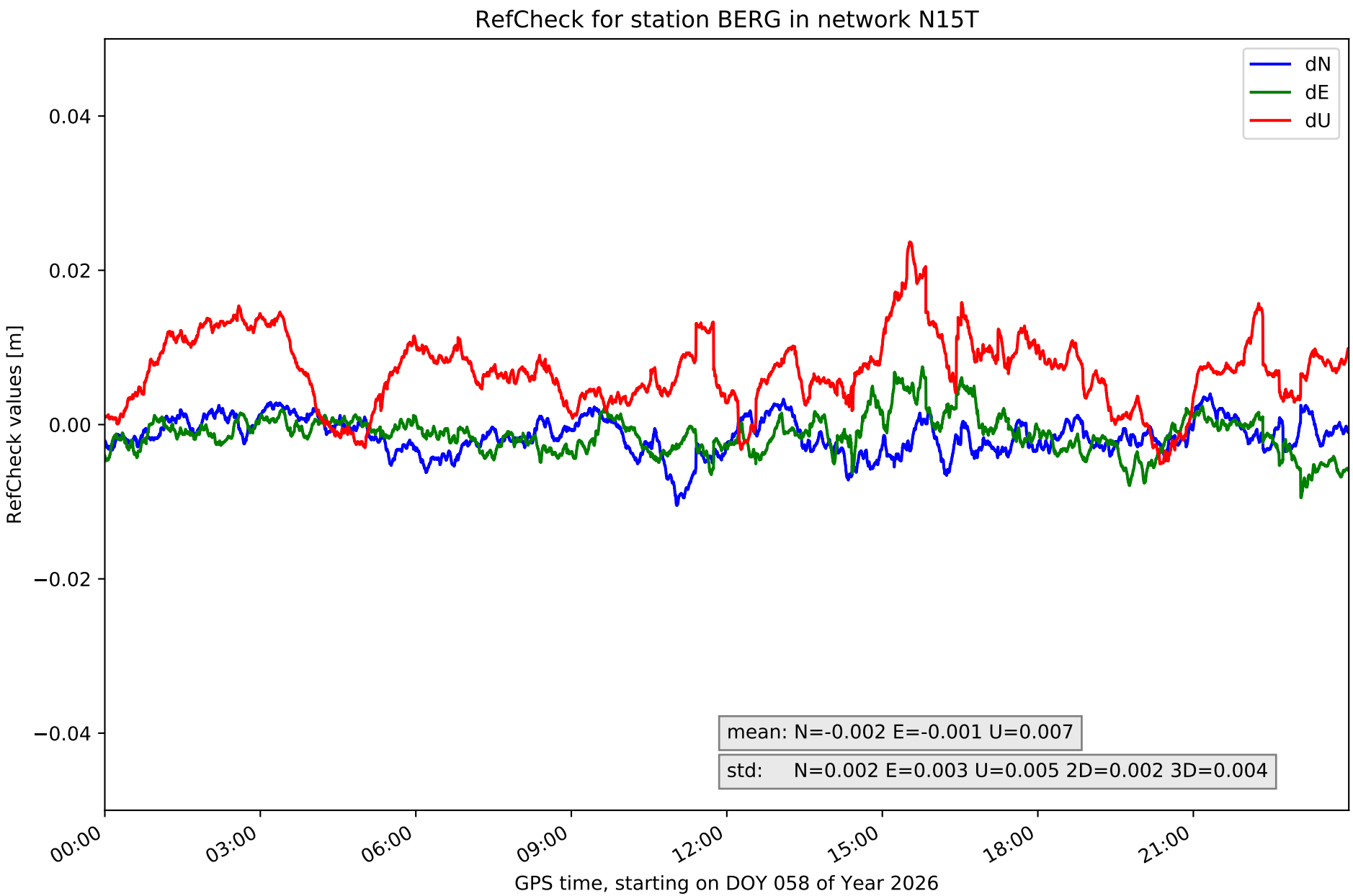
RefCheck for station BERG in network N15T
dN
dE
dU
0.04
0.02
0.00
−0.02
−0.04
RefCheck values [m]
mean: N=-0.002 E=-0.001 U=0.007
std: N=0.002 E=0.003 U=0.005 2D=0.002 3D=0.004
00:00
03:00
06:00
09:00
12:00
15:00
18:00
21:00
GPS time, starting on DOY 058 of Year 2026

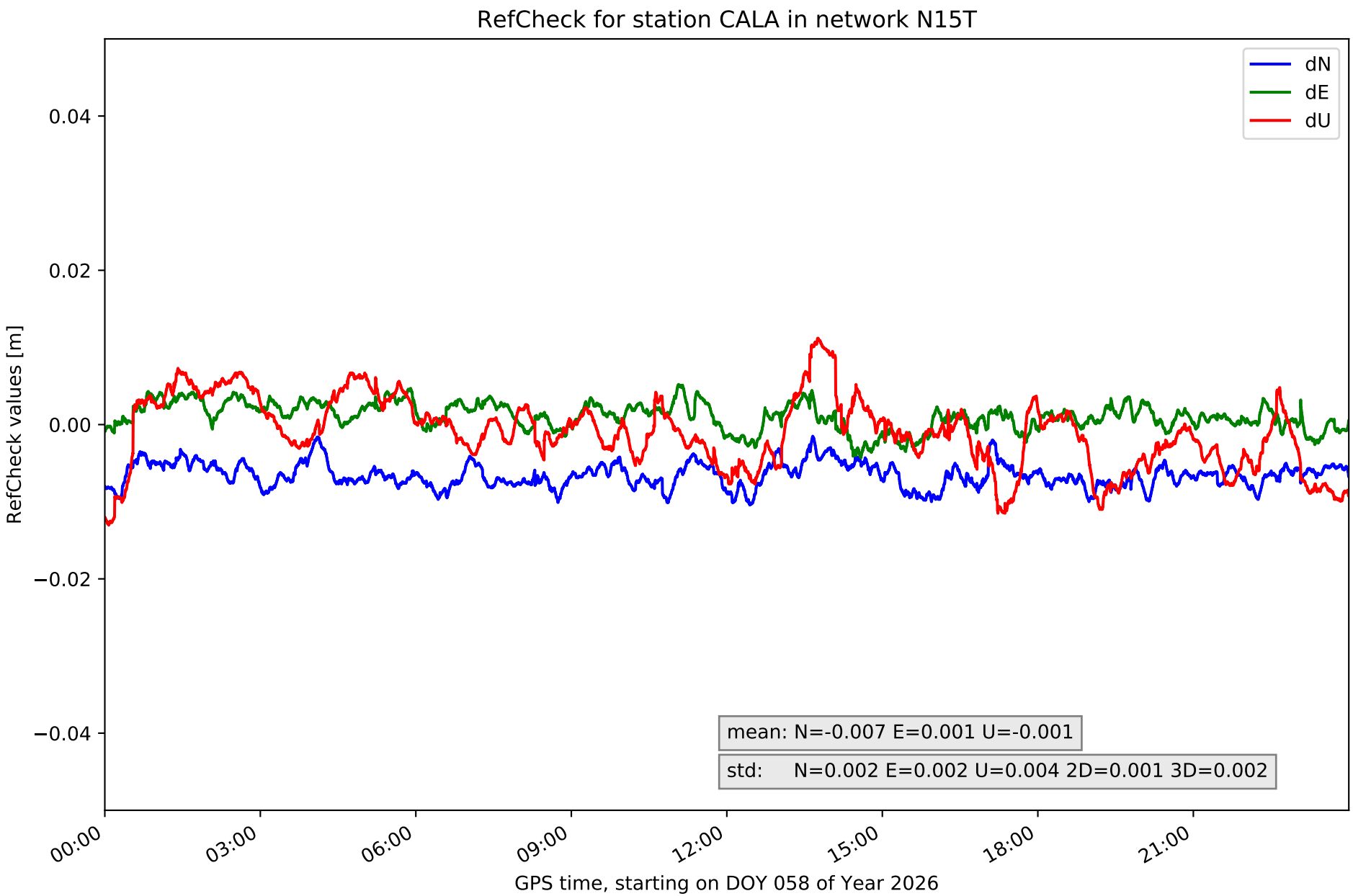
RefCheck for station CALA in network N15T
dN
dE
dU
0.04
0.02
0.00
−0.02
−0.04
RefCheck values [m]
mean: N=-0.007 E=0.001 U=-0.001
std: N=0.002 E=0.002 U=0.004 2D=0.001 3D=0.002
00:00
03:00
06:00
09:00
12:00
15:00
18:00
21:00
GPS time, starting on DOY 058 of Year 2026

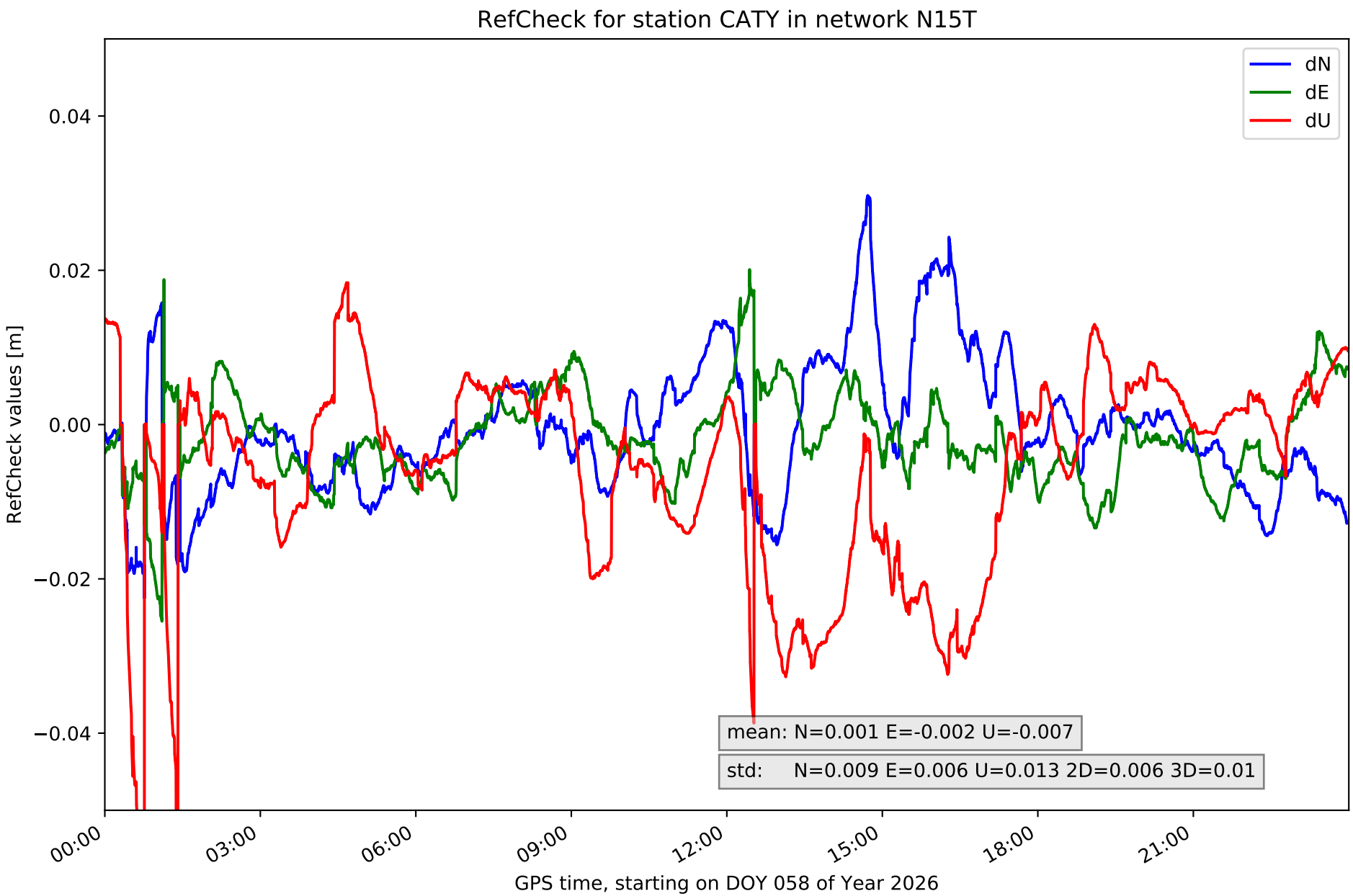
RefCheck for station CATY in network N15T
dN
dE
dU
0.04
0.02
0.00
−0.02
−0.04
RefCheck values [m]
mean: N=0.001 E=-0.002 U=-0.007
std: N=0.009 E=0.006 U=0.013 2D=0.006 3D=0.01
00:00
03:00
06:00
09:00
12:00
15:00
18:00
21:00
GPS time, starting on DOY 058 of Year 2026

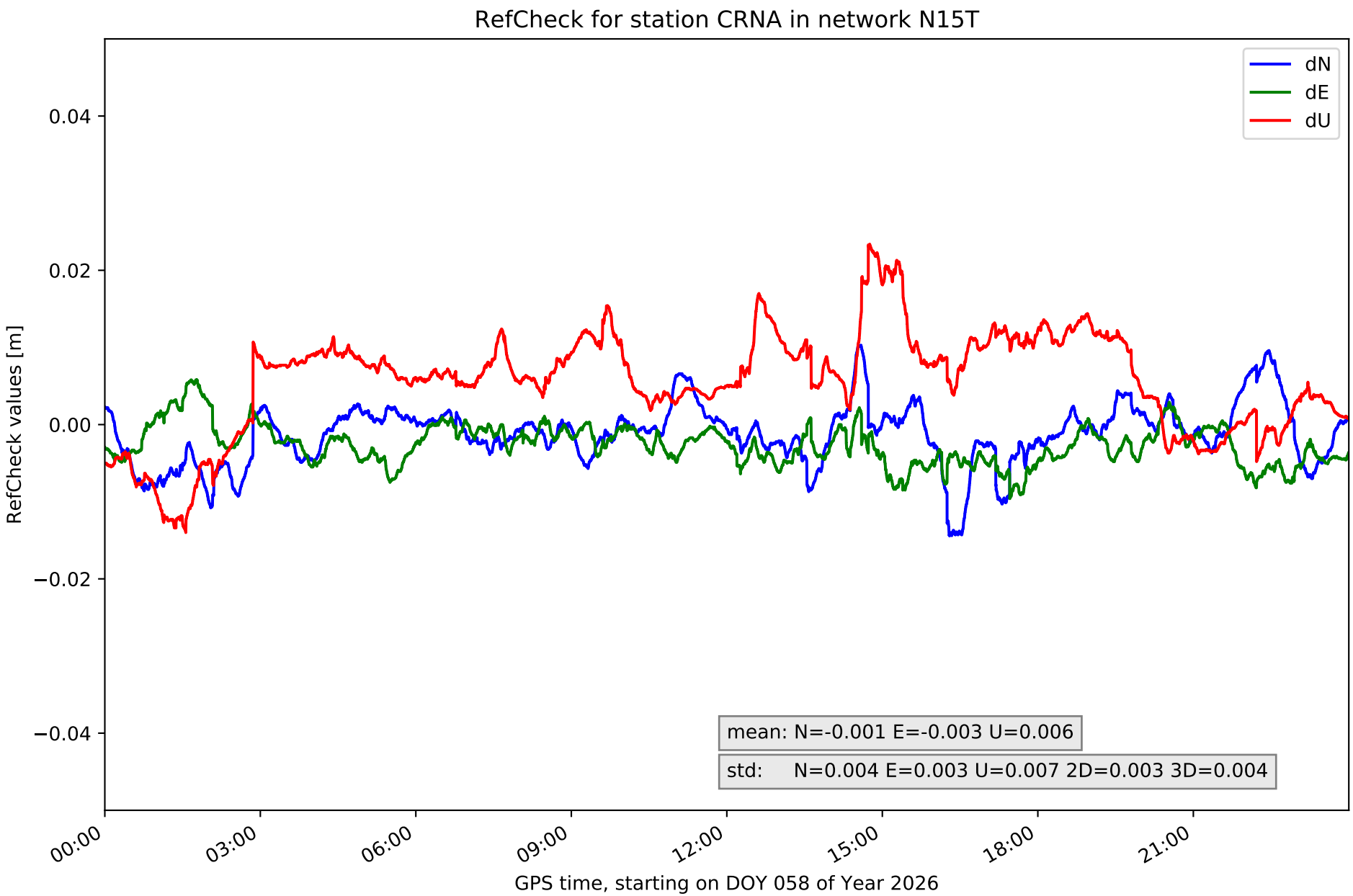
RefCheck for station CRNA in network N15T
dN
dE
dU
0.04
0.02
0.00
−0.02
−0.04
RefCheck values [m]
mean: N=-0.001 E=-0.003 U=0.006
std: N=0.004 E=0.003 U=0.007 2D=0.003 3D=0.004
00:00
03:00
06:00
09:00
12:00
15:00
18:00
21:00
GPS time, starting on DOY 058 of Year 2026

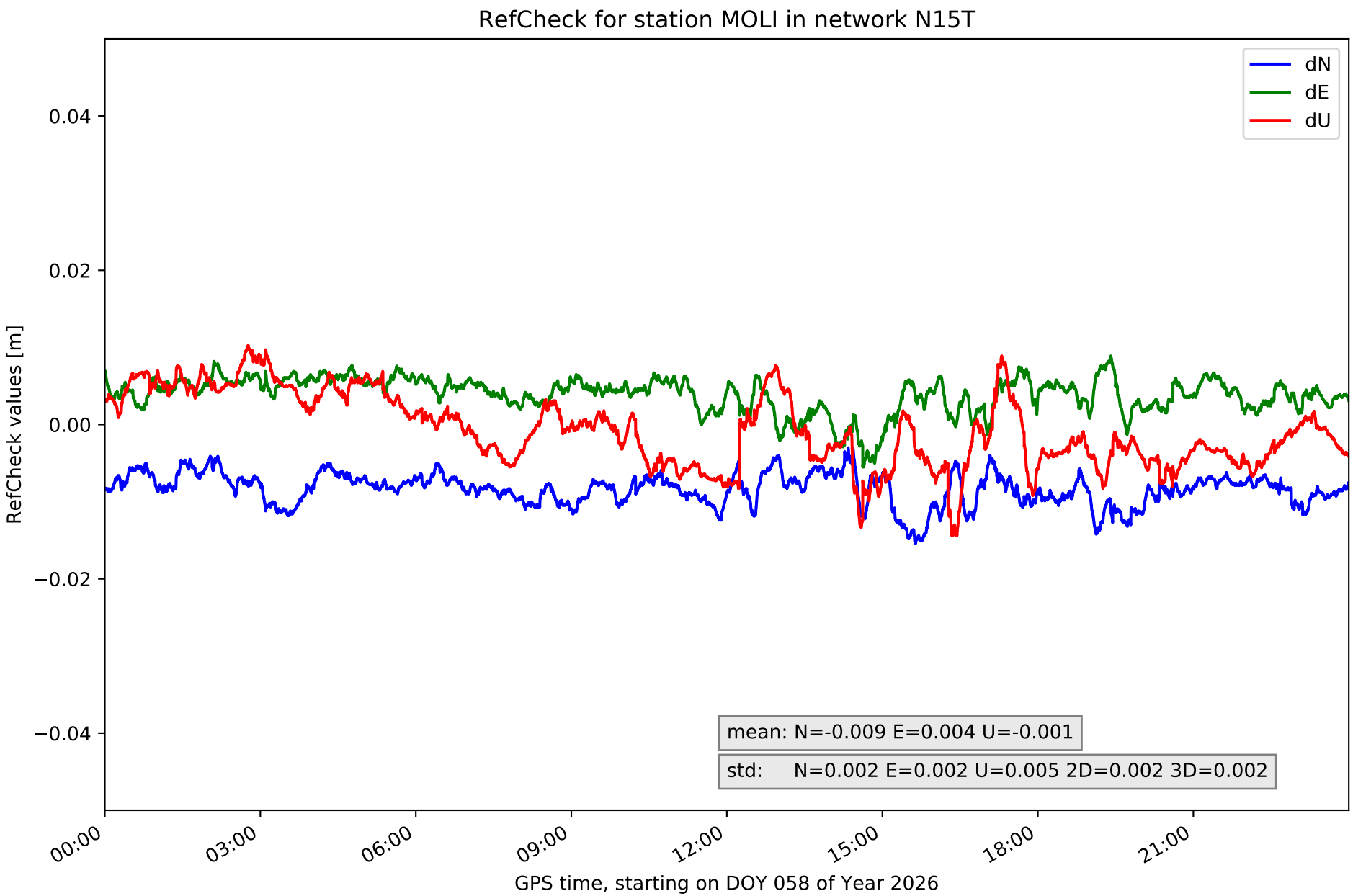
RefCheck for station MOLI in network N15T
dN
dE
dU
0.04
0.02
0.00
−0.02
−0.04
RefCheck values [m]
mean: N=-0.009 E=0.004 U=-0.001
std: N=0.002 E=0.002 U=0.005 2D=0.002 3D=0.002
00:00
03:00
06:00
09:00
12:00
15:00
18:00
21:00
GPS time, starting on DOY 058 of Year 2026

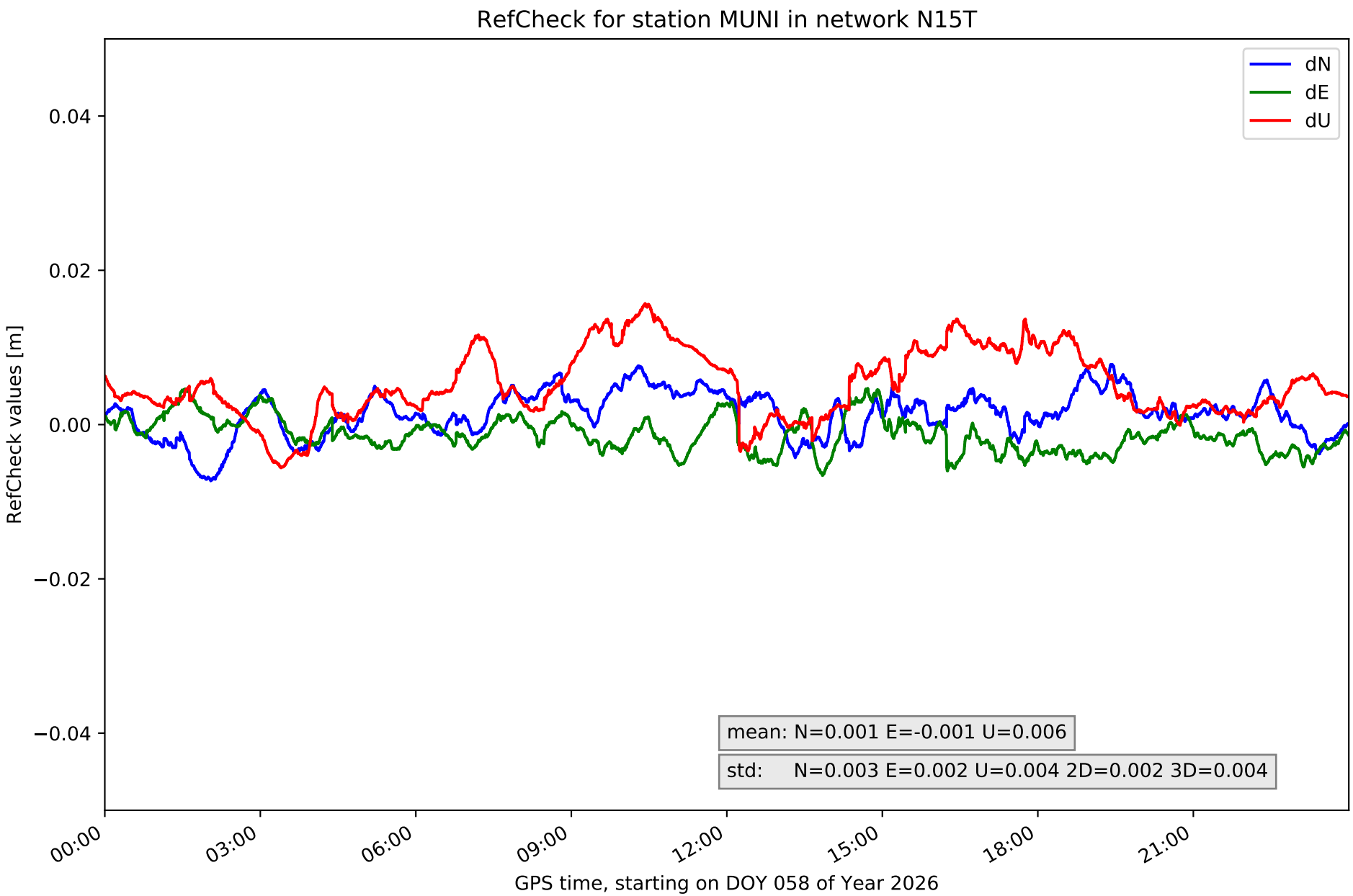
RefCheck for station MUNI in network N15T
dN
dE
dU
0.04
0.02
0.00
−0.02
−0.04
RefCheck values [m]
mean: N=0.001 E=-0.001 U=0.006
std: N=0.003 E=0.002 U=0.004 2D=0.002 3D=0.004
00:00
03:00
06:00
09:00
12:00
15:00
18:00
21:00
GPS time, starting on DOY 058 of Year 2026

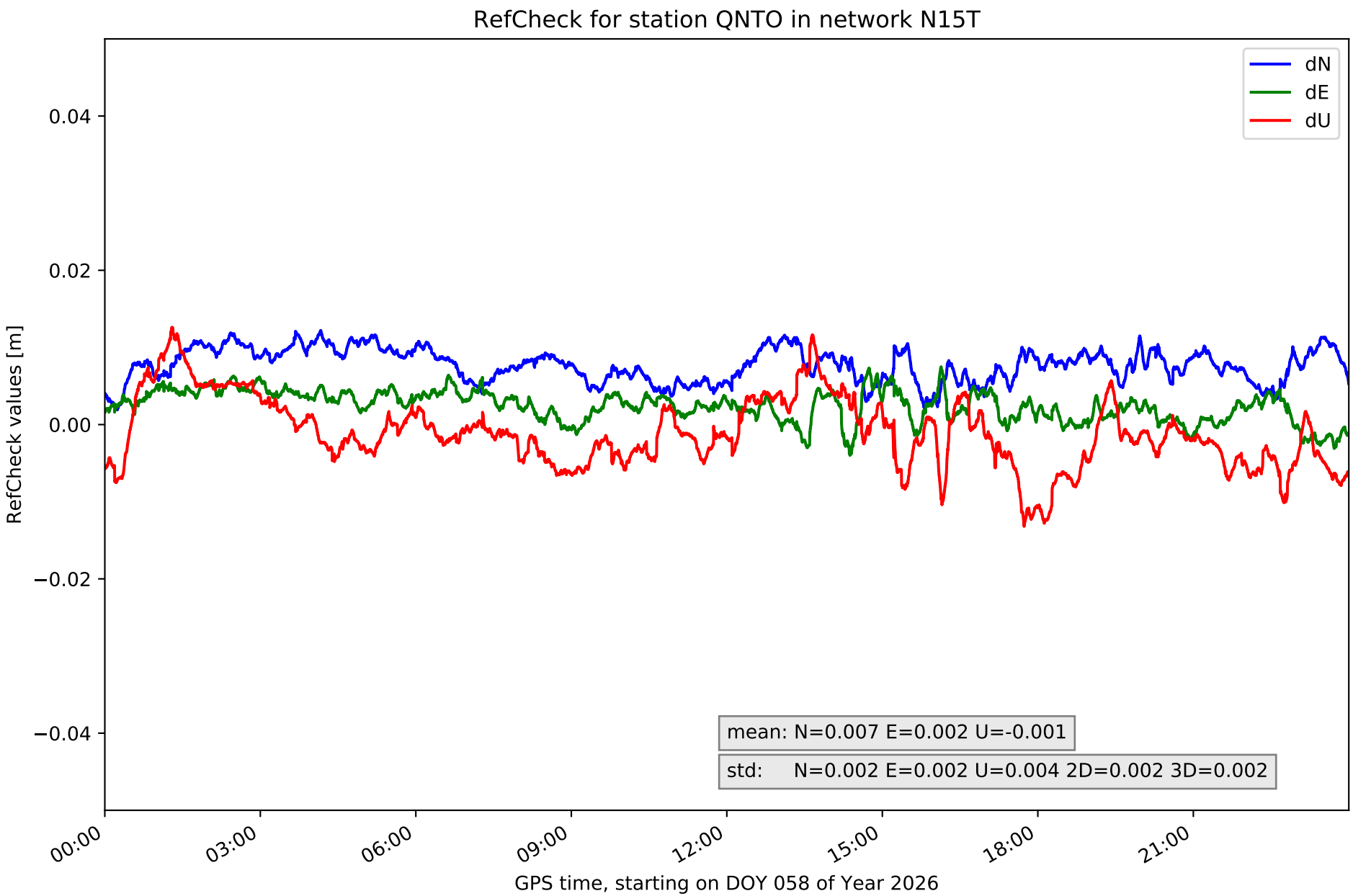
RefCheck for station QNTO in network N15T
dN
dE
dU
0.04
0.02
0.00
−0.02
−0.04
RefCheck values [m]
mean: N=0.007 E=0.002 U=-0.001
std: N=0.002 E=0.002 U=0.004 2D=0.002 3D=0.002
00:00
03:00
06:00
09:00
12:00
15:00
18:00
21:00
GPS time, starting on DOY 058 of Year 2026

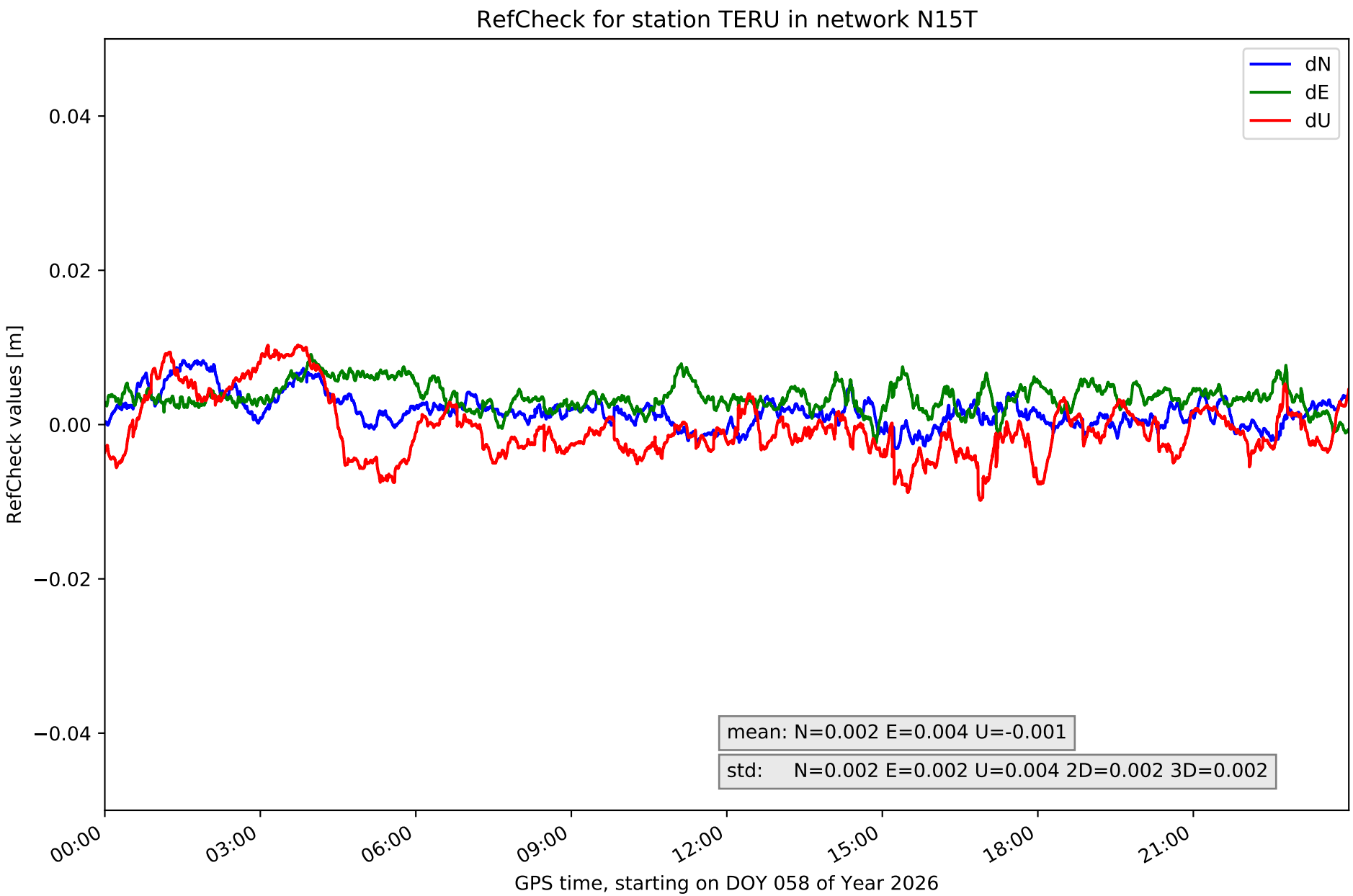
RefCheck for station TERU in network N15T
dN
dE
dU
0.04
0.02
0.00
−0.02
−0.04
RefCheck values [m]
mean: N=0.002 E=0.004 U=-0.001
std: N=0.002 E=0.002 U=0.004 2D=0.002 3D=0.002
00:00
03:00
06:00
09:00
12:00
15:00
18:00
21:00
GPS time, starting on DOY 058 of Year 2026

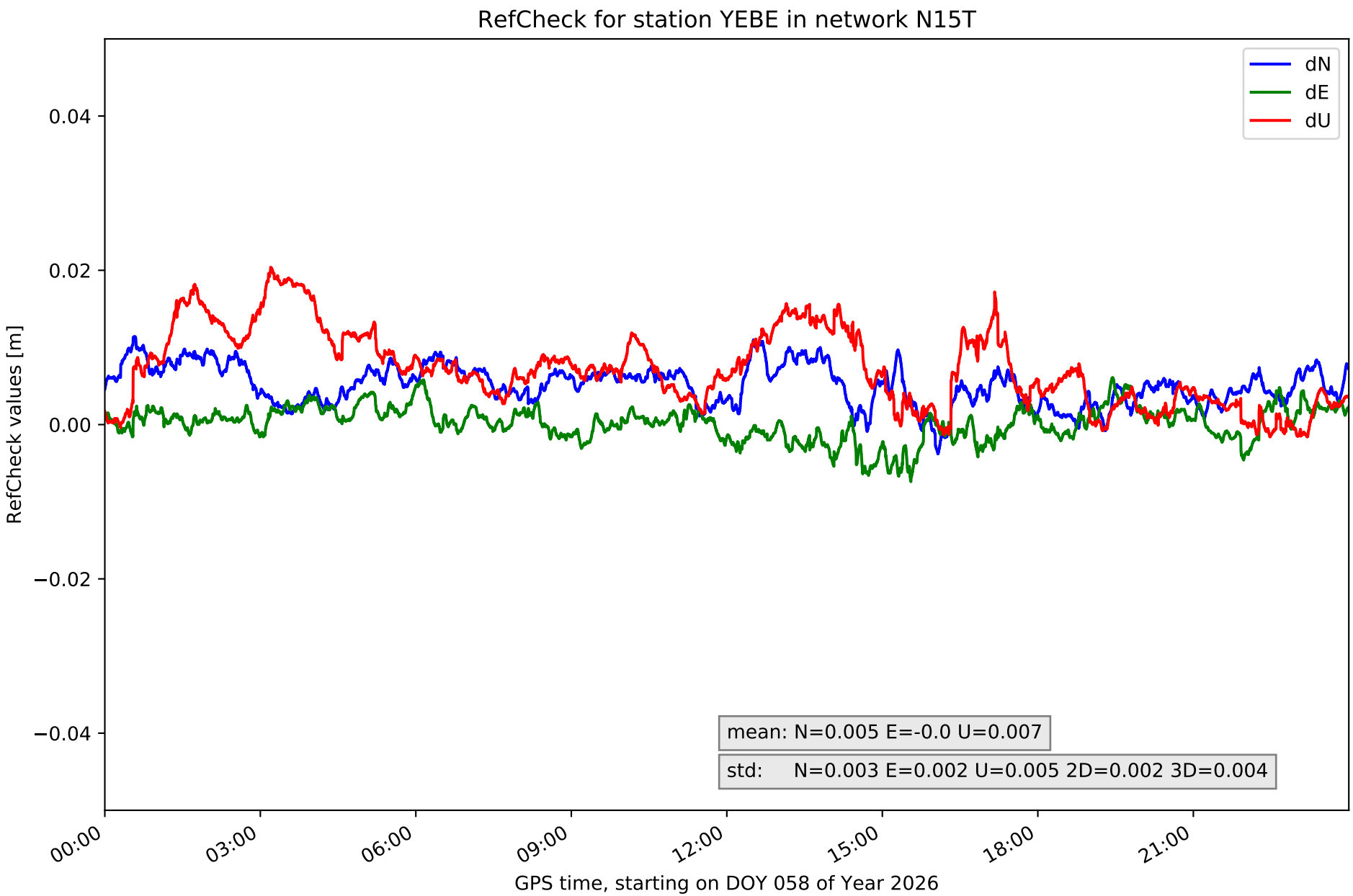
RefCheck for station YEBE in network N15T
dN
dE
dU
0.04
0.02
0.00
−0.02
−0.04
RefCheck values [m]
mean: N=0.005 E=-0.0 U=0.007
std: N=0.003 E=0.002 U=0.005 2D=0.002 3D=0.004
00:00
03:00
06:00
09:00
12:00
15:00
18:00
21:00
GPS time, starting on DOY 058 of Year 2026

RefCheck values for network N15T

Station	Nmin	Nmax	Nstd	Emin	Emax	Estd	Umin	Umax	Ustd	std2D	std3D	#2D > 0.01	% 2D > 0.01	#3D > 0.02	% 3D > 0.02
ACIN	-0.001	0.011	0.002	-0.002	0.009	0.002	-0.008	0.011	0.004	0.002	0.002	629	1.3	0	0.0
AGRD	-0.004	0.01	0.002	-0.013	0.006	0.003	-0.01	**0.025**	0.007	0.002	0.006	1186	2.4	3274	6.6
AJAL	-0.012	0.002	0.003	-0.013	0.006	0.003	-0.008	0.023	0.006	0.003	0.004	2575	5.2	1631	3.3
ALC1	-0.002	0.011	0.002	-0.002	0.011	0.002	-0.016	0.015	0.006	0.002	0.003	2701	5.4	0	0.0
ALIA	0.0	0.01	0.001	-0.007	0.004	0.002	-0.013	0.01	0.006	0.002	0.003	451	0.9	0	0.0
ARAS	-0.003	0.008	0.002	-0.01	0.001	0.002	-0.012	0.006	0.004	0.002	0.002	25	0.1	0	0.0
BERG	-0.011	0.004	0.002	-0.009	0.007	0.003	-0.005	0.024	0.005	0.002	0.004	93	0.2	1028	2.1
CALA	-0.01	-0.002	0.002	-0.004	0.005	0.002	-0.013	0.011	0.004	0.001	0.002	563	1.1	0	0.0
CATY	**-0.022**	**0.03**	**0.009**	**-0.025**	**0.02**	**0.006**	**-0.065**	0.018	**0.013**	**0.006**	**0.01**	**20262**	**40.7**	**13915**	**28.0**
CRNA	-0.014	0.01	0.004	-0.01	0.006	0.003	-0.014	0.023	0.007	0.003	0.004	3573	7.2	2295	4.6
MOLI	-0.015	-0.003	0.002	-0.005	0.009	0.002	-0.014	0.01	0.005	0.002	0.002	18240	36.7	0	0.0
MUNI	-0.007	0.008	0.003	-0.007	0.005	0.002	-0.006	0.016	0.004	0.002	0.004	0	0.0	0	0.0
QNTO	0.002	0.012	0.002	-0.004	0.007	0.002	-0.013	0.013	0.004	0.002	0.002	11300	22.7	0	0.0
TERU	-0.003	0.008	0.002	-0.002	0.009	0.002	-0.01	0.01	0.004	0.002	0.002	406	0.8	0	0.0
YEBE	-0.004	0.011	0.003	-0.007	0.006	0.002	-0.002	0.02	0.005	0.002	0.004	1234	2.5	185	0.4
Mean	**-0.007**	**0.009**	**0.003**	**-0.008**	**0.007**	**0.003**	**-0.014**	**0.016**	**0.006**	**0.002**	**0.004**	**4215.9**	**8.5**	**1488.5**	**3.0**
Min/Max	**-0.022**	**0.03**	**0.009**	**-0.025**	**0.02**	**0.006**	**-0.065**	**0.025**	**0.013**	**0.006**	**0.01**	**20262**	**40.7**	**13915**	**28.0**

fixing statistic for network N15T

fixing percentage of	all GNSS	G	R	E	C
using threshold 0.3	94.5	95.0	93.4	95.8	93.6
considering satellites with dual-frequency fixed	92.8	94.3	87.5	95.0	93.2
considering all signals separately	93.1	94.4	87.5	95.2	92.7