summary for network NT32

timeperiod chosen: from 2026-02-23-00:00:00 until 2026-02-23-23:59:59

average update rate (durations larger than 15 seconds considered as observation gap): 1.6 seconds

average fixing percentage with threshold set to 0.3: 94.8 percent

stations available: 15 of 15

station information:

station EH01:	antenna: LEIAR20	LEIM	receiver: LEICA GR25	height: 801.016
station EH02:	antenna: TRM59900.00	SCIS	receiver: LEICA GR50	height: 85.364
station GOM1:	antenna: LEIAR20	LEIM	receiver: LEICA GR50	height: 48.789
station GOME:	antenna: LEIAR20	LEIM	receiver: LEICA GR50	height: 114.977
station IZAN:	antenna: LEIAT504GG	LEIS	receiver: LEICA GR50	height: 2417.44
station LP01:	antenna: TRM57971.00	NONE	receiver: TRIMBLE ALLOY	height: 675.249
station LP03:	antenna: TRM59900.00	NONE	receiver: TRIMBLE NETR9	height: 919.563
station LPAL:	antenna: LEIAR20	LEIM	receiver: LEICA GR50	height: 2199.31
station LRES:	antenna: LEIAR20	NONE	receiver: LEICA GR50	height: 51.241
station TN01:	antenna: LEIAR20	LEIM	receiver: LEICA GR50	height: 51.859
station TN02:	antenna: TRM159900.00	SCIS	receiver: TRIMBLE ALLOY	height: 54.509
station TN03:	antenna: TRM159900.00	SCIS	receiver: TRIMBLE ALLOY	height: 58.588
station TN06:	antenna: LEIAR20	NONE	receiver: LEICA GR50	height: 1053.548
station TN09:	antenna: LEIAR20	NONE	receiver: LEICA GR50	height: 1582.15
station TE11:	antenna: LEIAR10	NONE	receiver: LEICA GR25	height: 2092.021

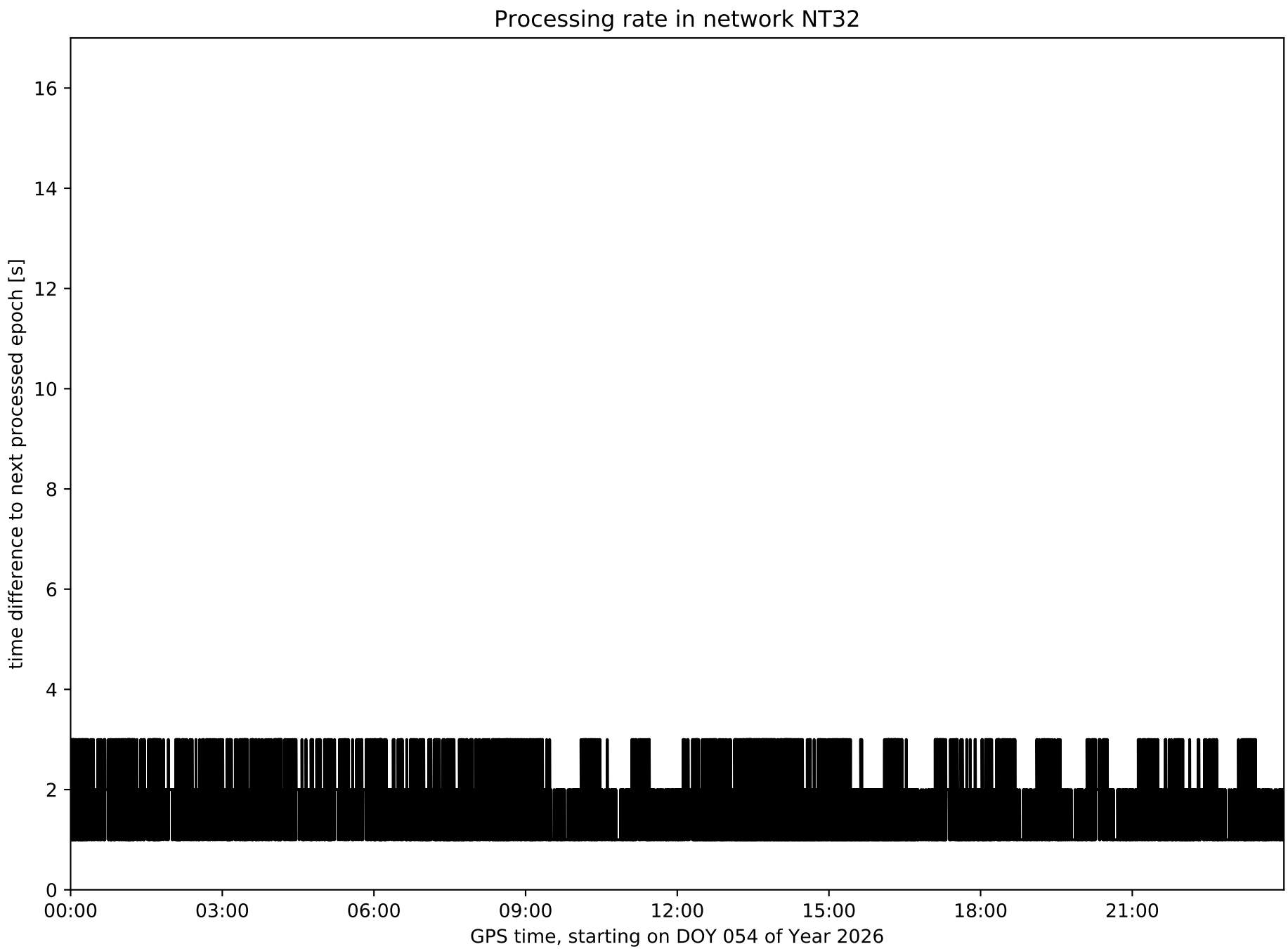
Processing rate in network NT32
time difference to next processed epoch [s]
0
2
4
6
8
10
12
14
16
00:00
03:00
06:00
09:00
12:00
15:00
18:00
21:00
GPS time, starting on DOY 054 of Year 2026

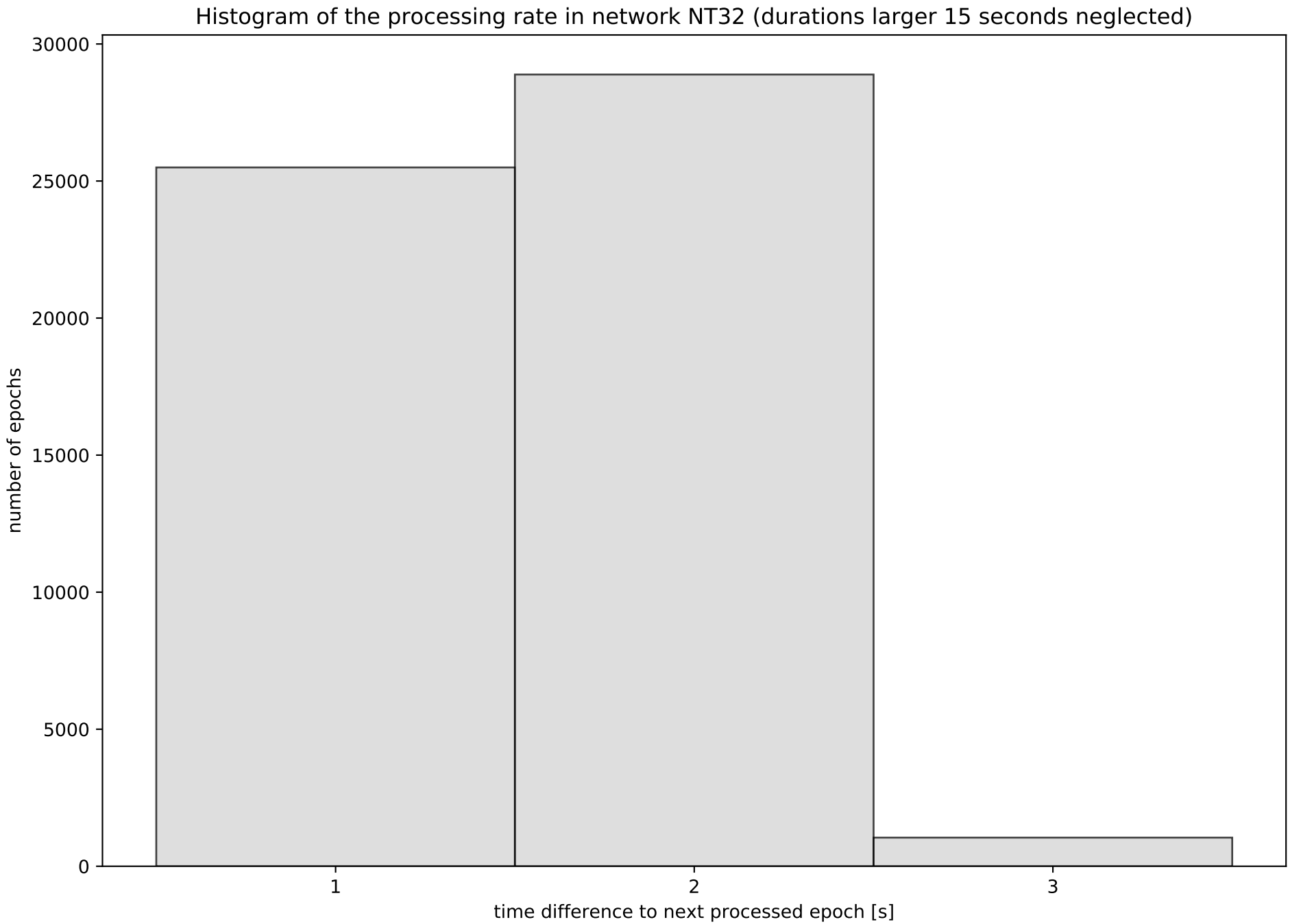
Histogram of the processing rate in network NT32 (durations larger 15 seconds neglected)
30000
25000
20000
15000
10000
5000
0
number of epochs
1
2
3
time difference to next processed epoch [s]

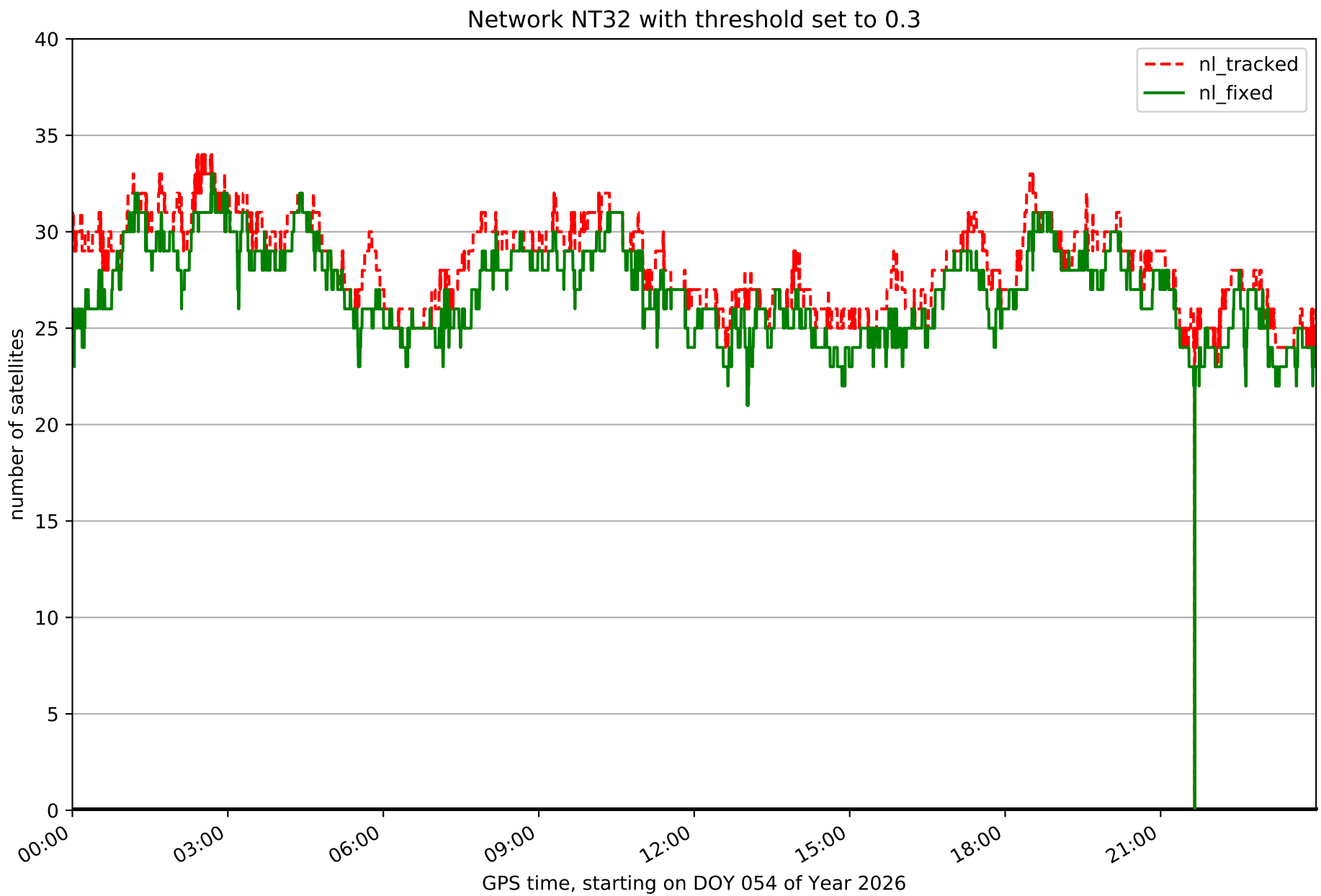
Network NT32 with threshold set to 0.3
nl_tracked
nl_fixed
number of satellites
0
5
10
15
20
25
30
35
40
00:00
03:00
06:00
09:00
12:00
15:00
18:00
21:00
GPS time, starting on DOY 054 of Year 2026

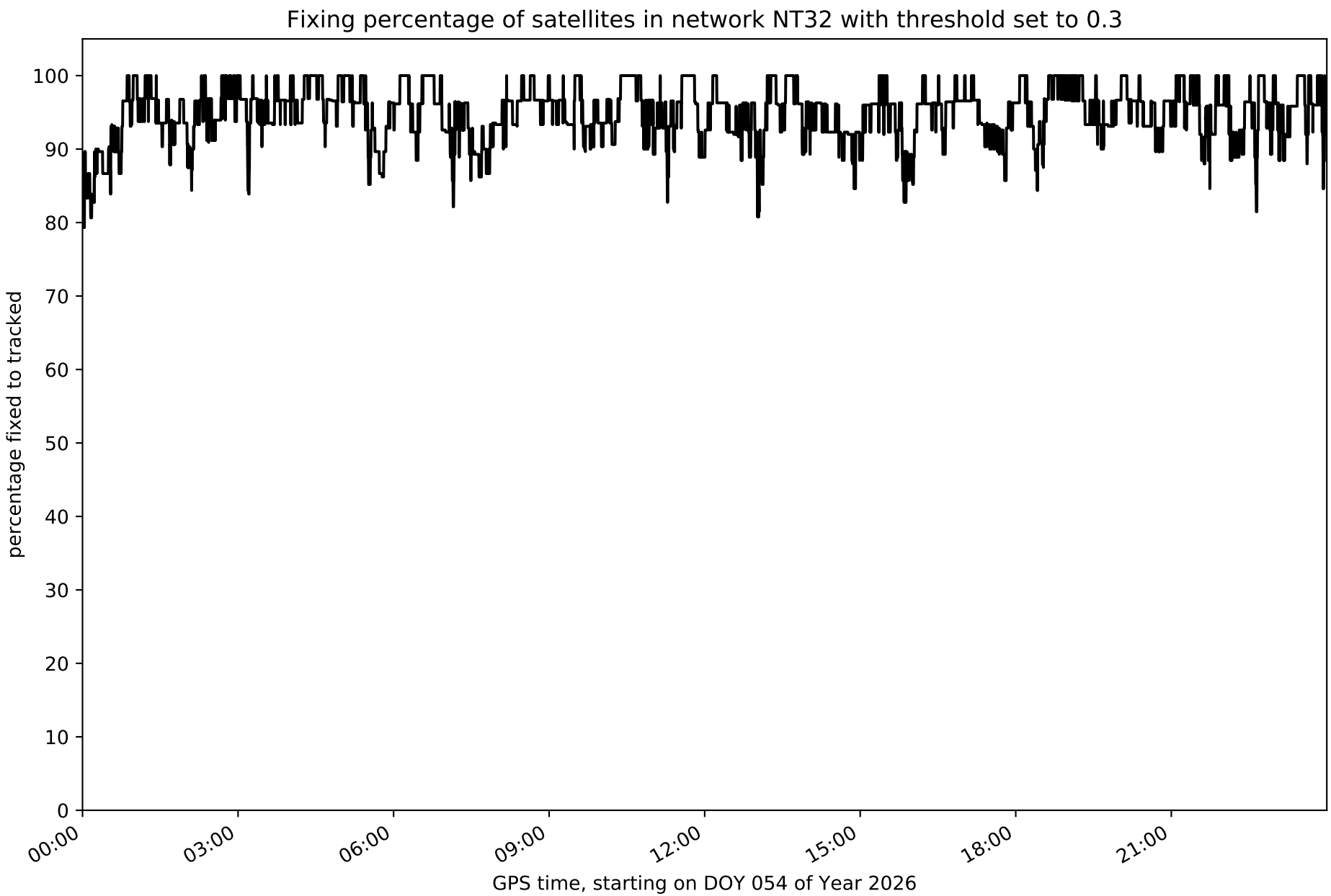
Fixing percentage of satellites in network NT32 with threshold set to 0.3
percentage fixed to tracked
100
90
80
70
60
50
40
30
20
10
0
00:00
03:00
06:00
09:00
12:00
15:00
18:00
21:00
GPS time, starting on DOY 054 of Year 2026

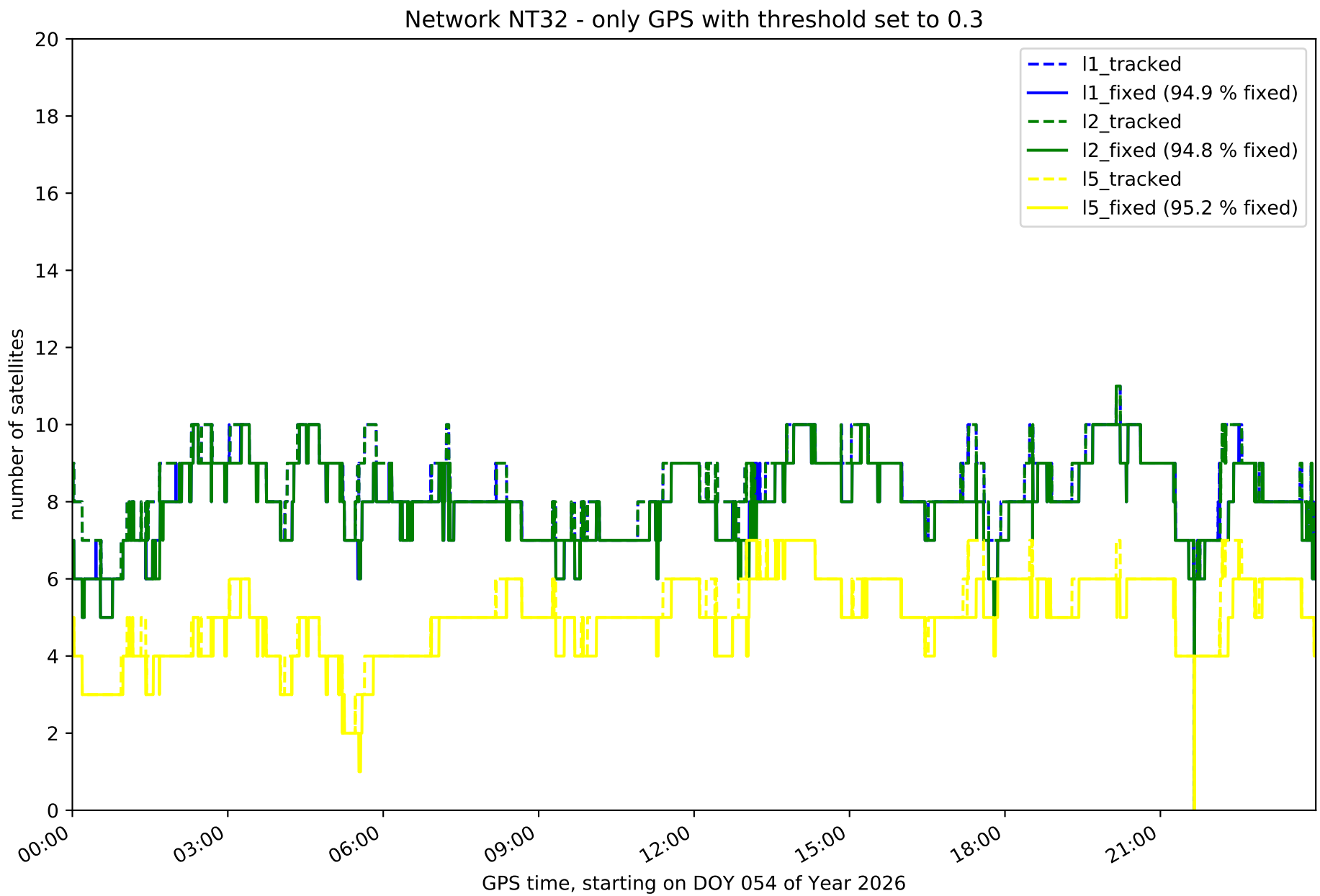
Network NT32 - only GPS with threshold set to 0.3
l1_tracked
l1_fixed (94.9 % fixed)
l2_tracked
l2_fixed (94.8 % fixed)
l5_tracked
l5_fixed (95.2 % fixed)
number of satellites
0
2
4
6
8
10
12
14
16
18
20
00:00
03:00
06:00
09:00
12:00
15:00
18:00
21:00
GPS time, starting on DOY 054 of Year 2026

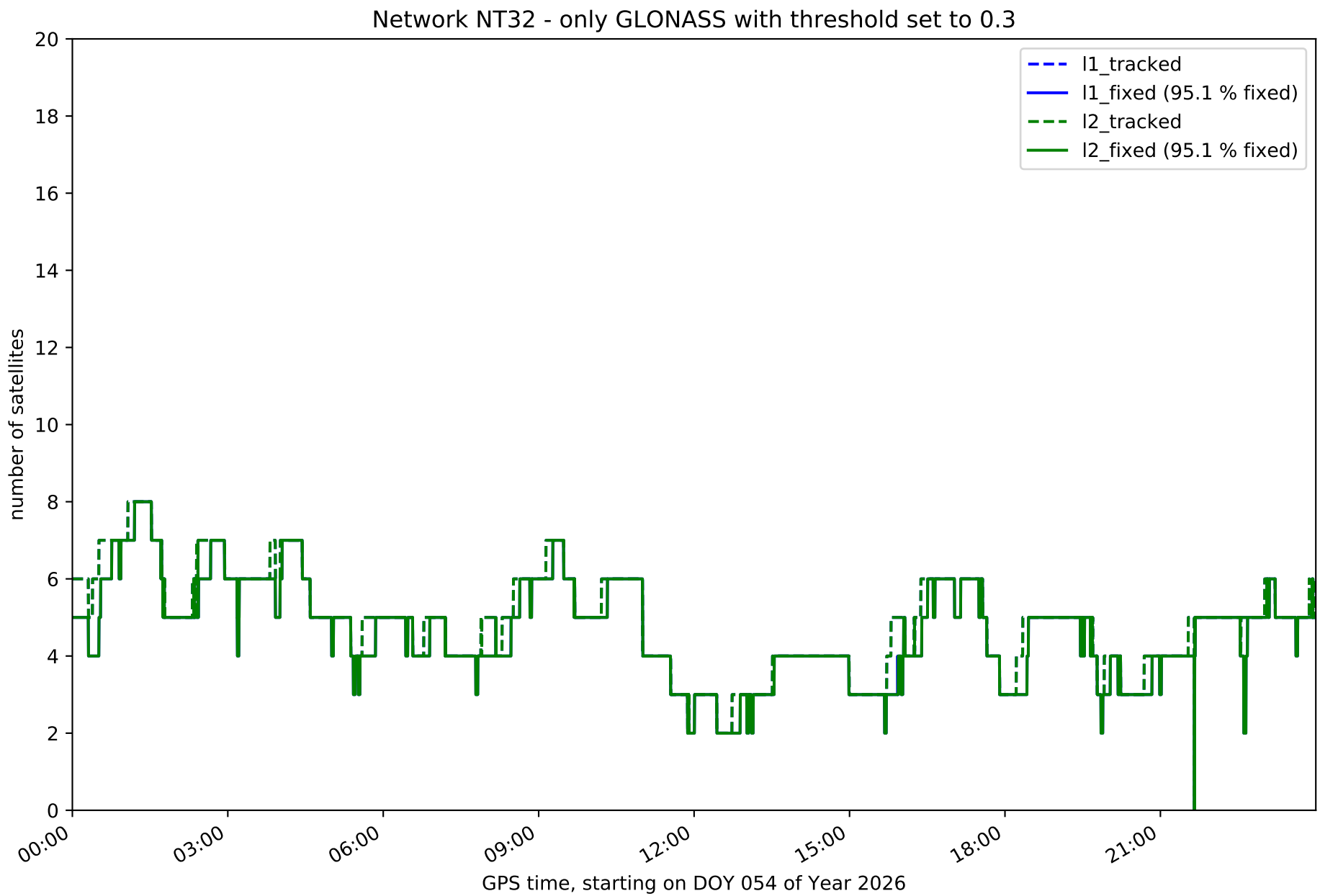
Network NT32 - only GLONASS with threshold set to 0.3
l1_tracked
l1_fixed (95.1 % fixed)
l2_tracked
l2_fixed (95.1 % fixed)
number of satellites
0
2
4
6
8
10
12
14
16
18
20
00:00
03:00
06:00
09:00
12:00
15:00
18:00
21:00
GPS time, starting on DOY 054 of Year 2026

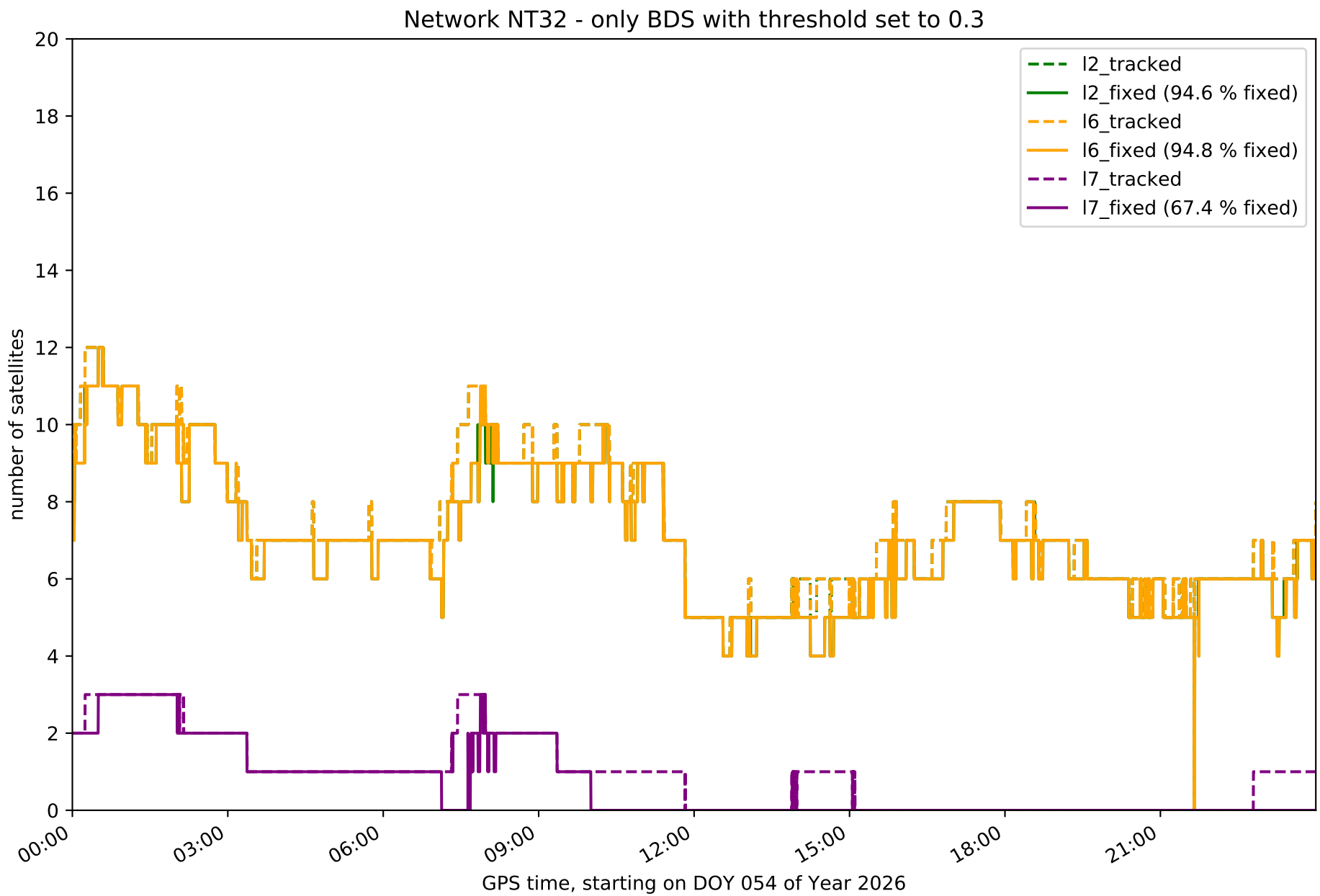
Network NT32 - only BDS with threshold set to 0.3
number of satellites
GPS time, starting on DOY 054 of Year 2026
0
2
4
6
8
10
12
14
16
18
20
00:00
03:00
06:00
09:00
12:00
15:00
18:00
21:00
l2_tracked
l2_fixed (94.6 % fixed)
l6_tracked
l6_fixed (94.8 % fixed)
l7_tracked
l7_fixed (67.4 % fixed)

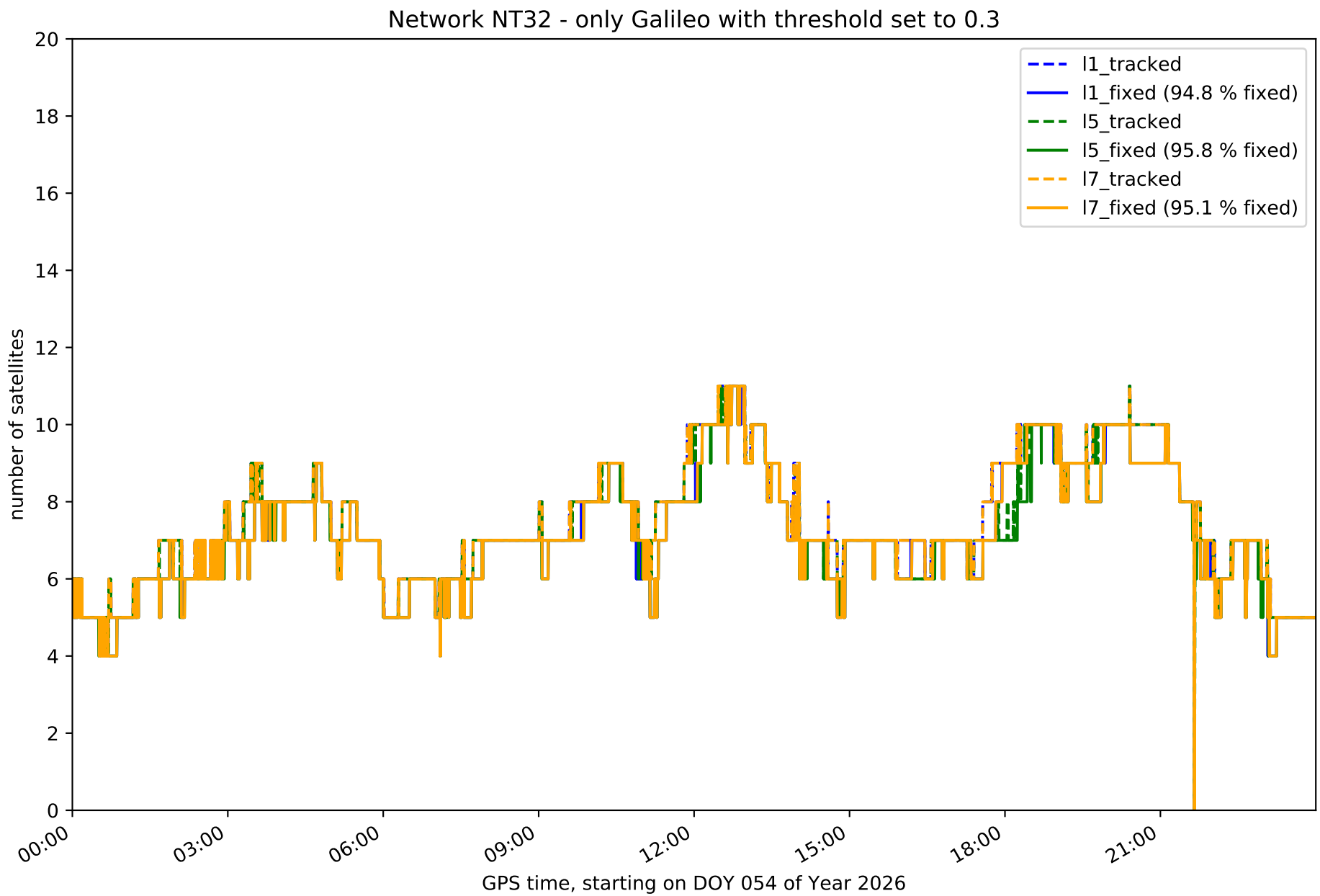
Network NT32 - only Galileo with threshold set to 0.3
number of satellites
GPS time, starting on DOY 054 of Year 2026
0
2
4
6
8
10
12
14
16
18
20
00:00
03:00
06:00
09:00
12:00
15:00
18:00
21:00
l1_tracked
l1_fixed (94.8 % fixed)
l5_tracked
l5_fixed (95.8 % fixed)
l7_tracked
l7_fixed (95.1 % fixed)

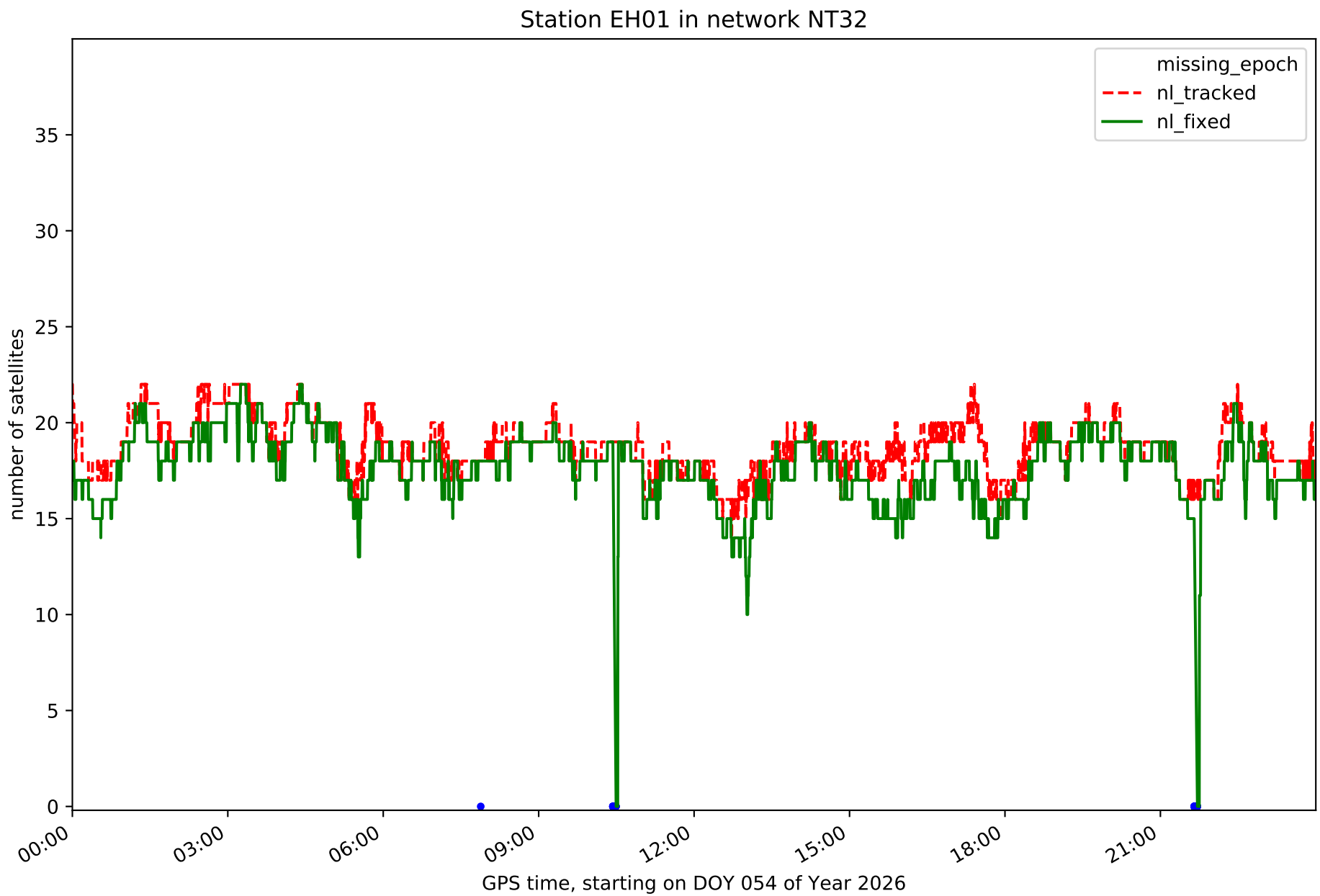
Station EH01 in network NT32
missing_epoch
nl_tracked
nl_fixed
number of satellites
0
5
10
15
20
25
30
35
00:00
03:00
06:00
09:00
12:00
15:00
18:00
21:00
GPS time, starting on DOY 054 of Year 2026

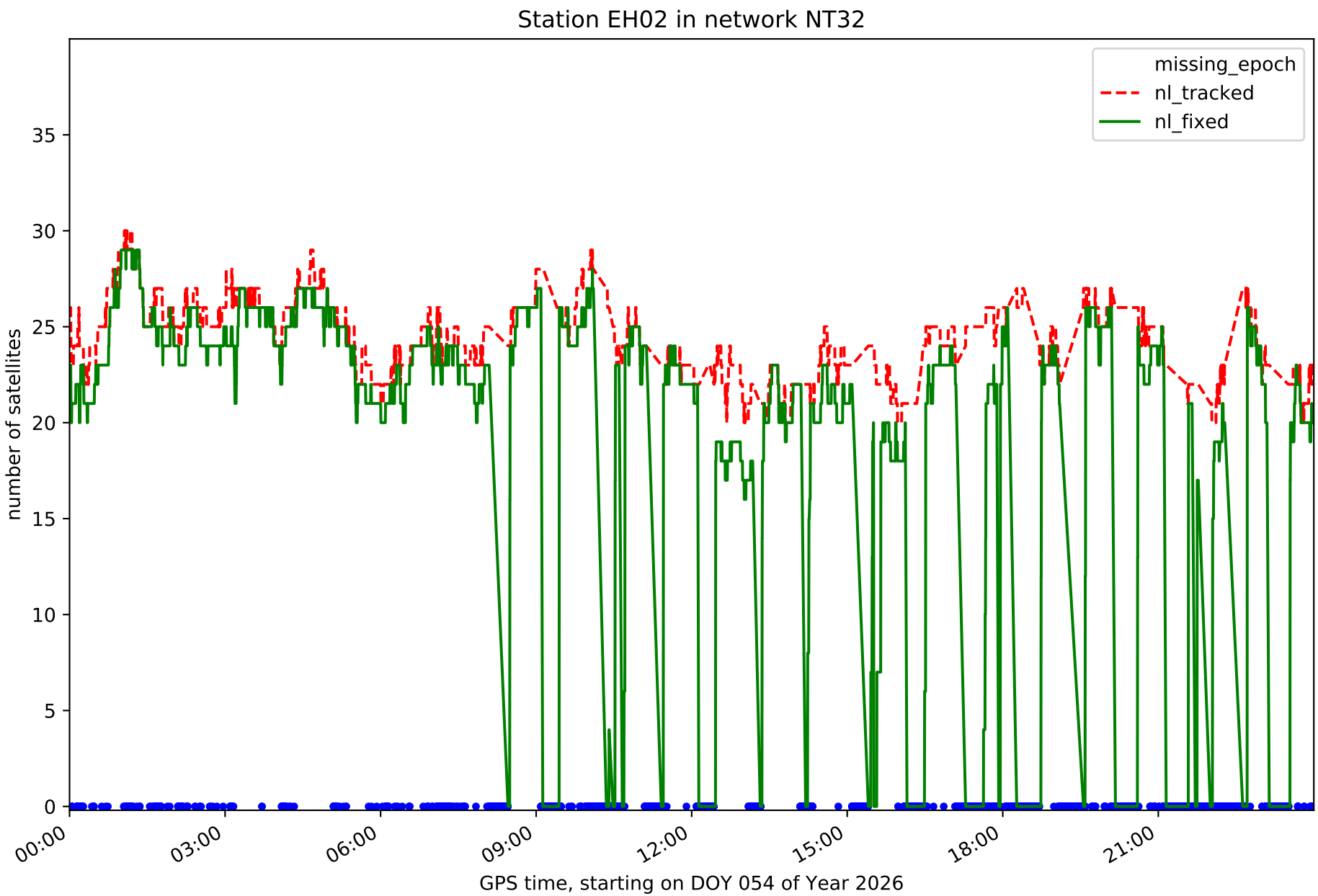
Station EH02 in network NT32
missing_epoch
nl_tracked
nl_fixed
number of satellites
0
5
10
15
20
25
30
35
00:00
03:00
06:00
09:00
12:00
15:00
18:00
21:00
GPS time, starting on DOY 054 of Year 2026

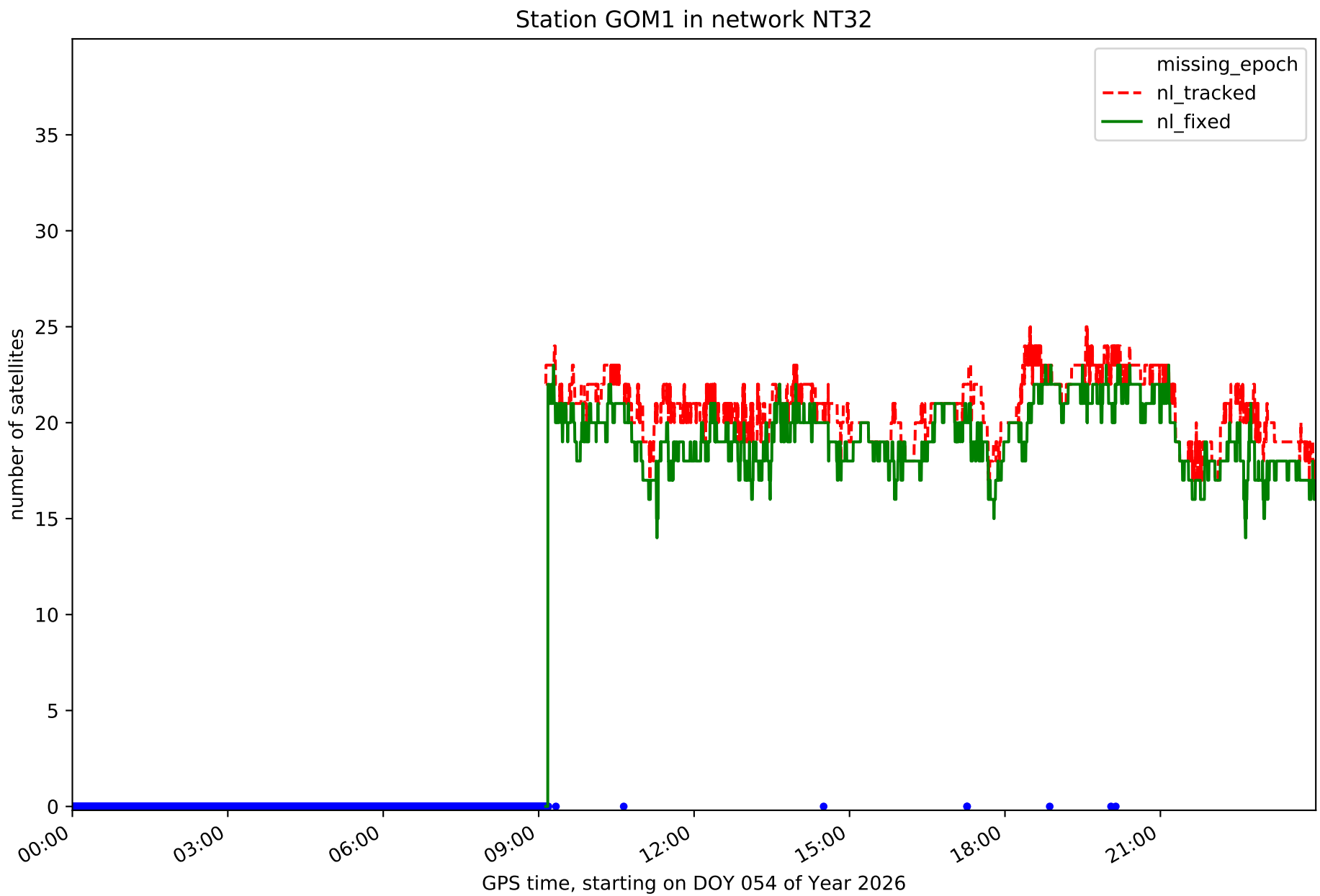
Station GOM1 in network NT32
missing_epoch
nl_tracked
nl_fixed
number of satellites
0
5
10
15
20
25
30
35
00:00
03:00
06:00
09:00
12:00
15:00
18:00
21:00
GPS time, starting on DOY 054 of Year 2026

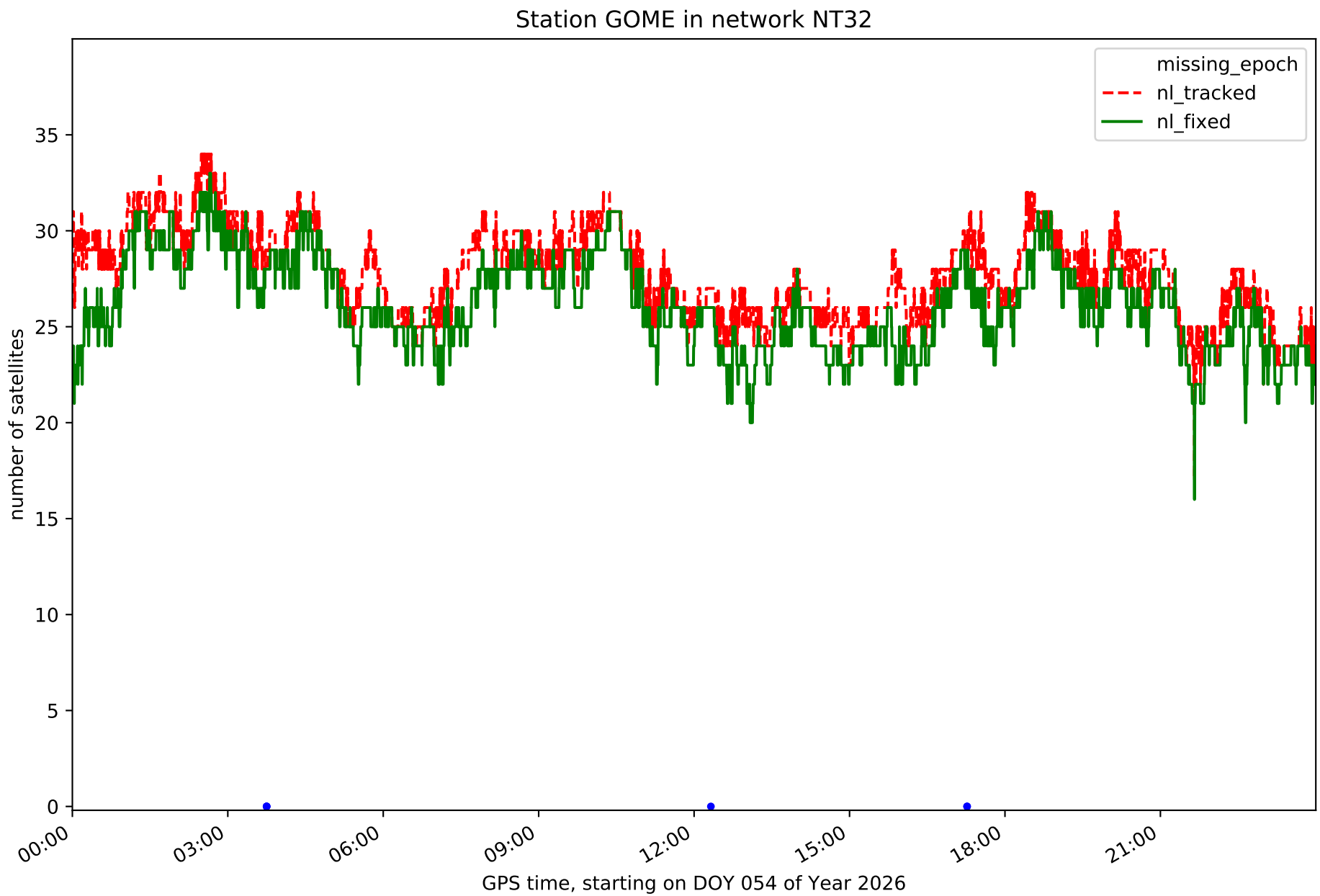
Station GOME in network NT32
missing_epoch
nl_tracked
nl_fixed
number of satellites
0
5
10
15
20
25
30
35
00:00
03:00
06:00
09:00
12:00
15:00
18:00
21:00
GPS time, starting on DOY 054 of Year 2026

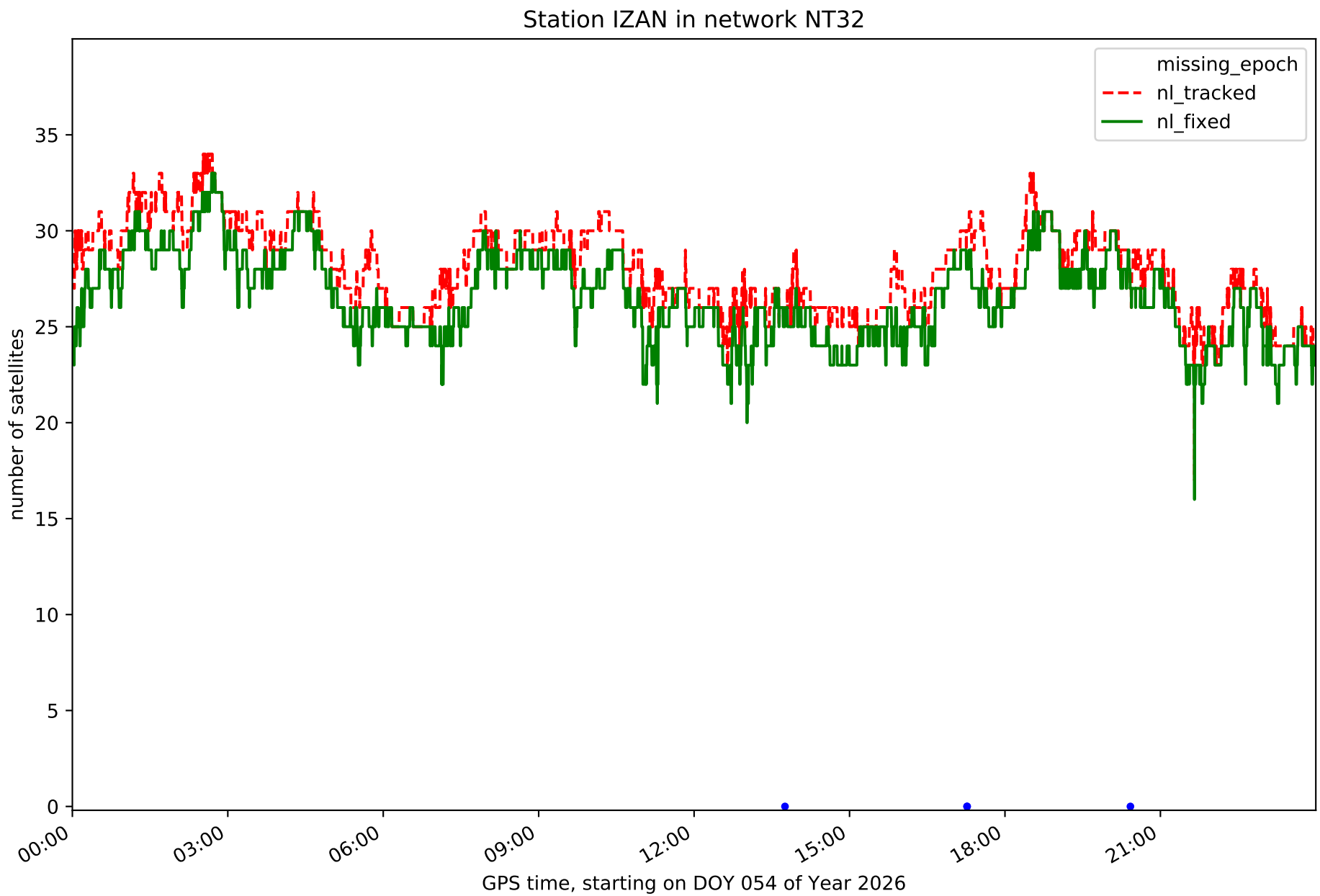
Station IZAN in network NT32
missing_epoch
nl_tracked
nl_fixed
number of satellites
0
5
10
15
20
25
30
35
00:00
03:00
06:00
09:00
12:00
15:00
18:00
21:00
GPS time, starting on DOY 054 of Year 2026

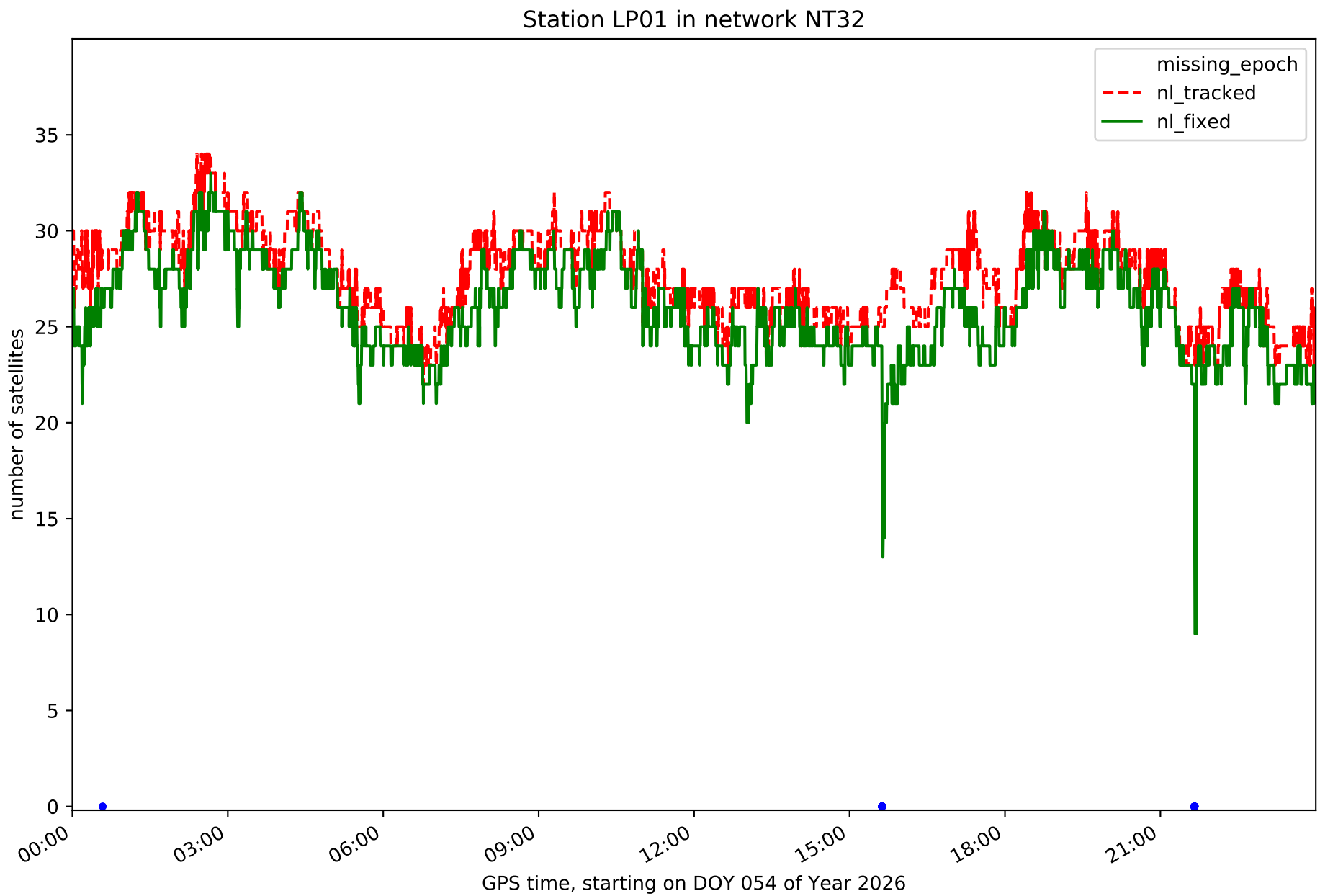
Station LP01 in network NT32
missing_epoch
nl_tracked
nl_fixed
number of satellites
0
5
10
15
20
25
30
35
00:00
03:00
06:00
09:00
12:00
15:00
18:00
21:00
GPS time, starting on DOY 054 of Year 2026

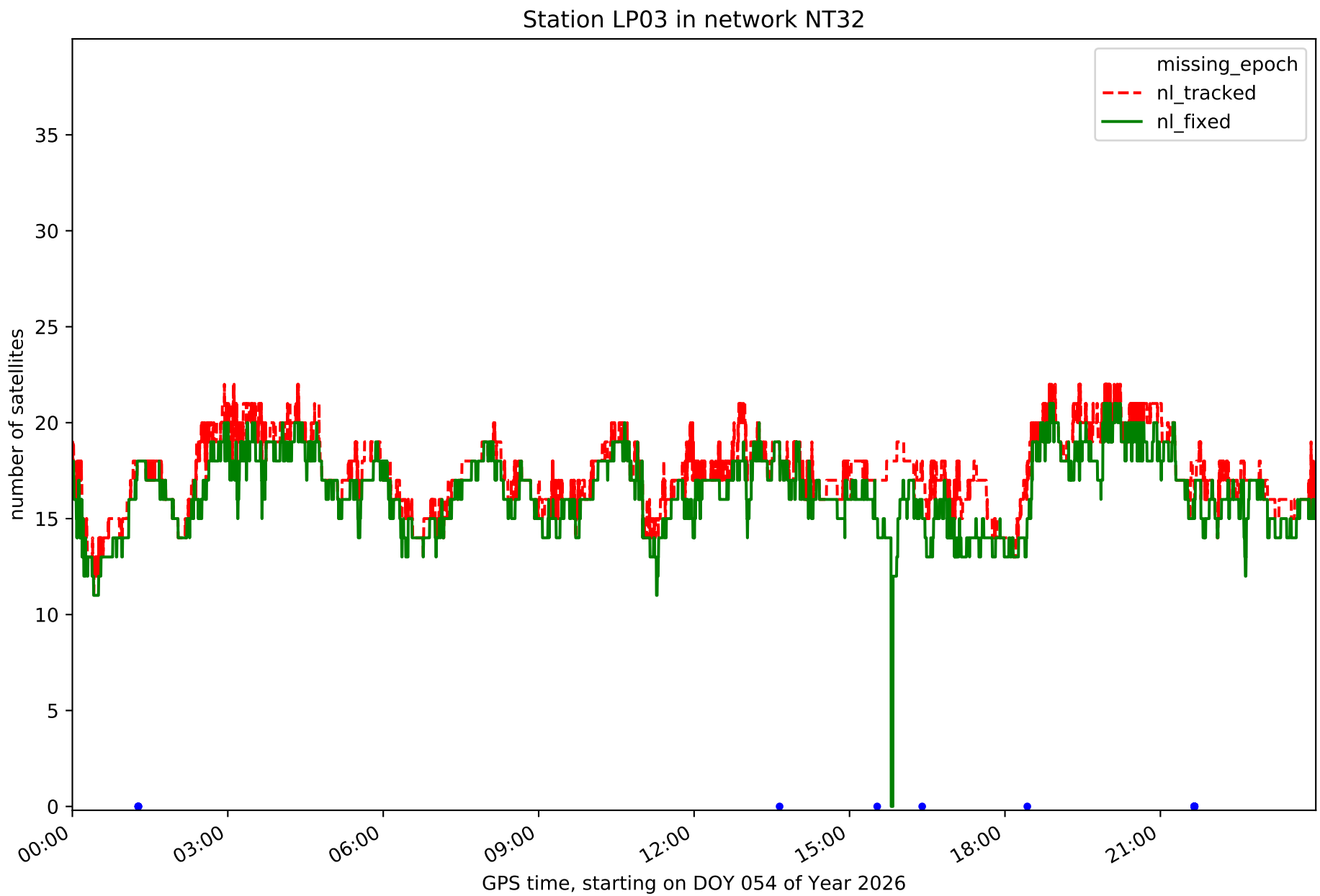
Station LP03 in network NT32
missing_epoch
nl_tracked
nl_fixed
number of satellites
0
5
10
15
20
25
30
35
00:00
03:00
06:00
09:00
12:00
15:00
18:00
21:00
GPS time, starting on DOY 054 of Year 2026

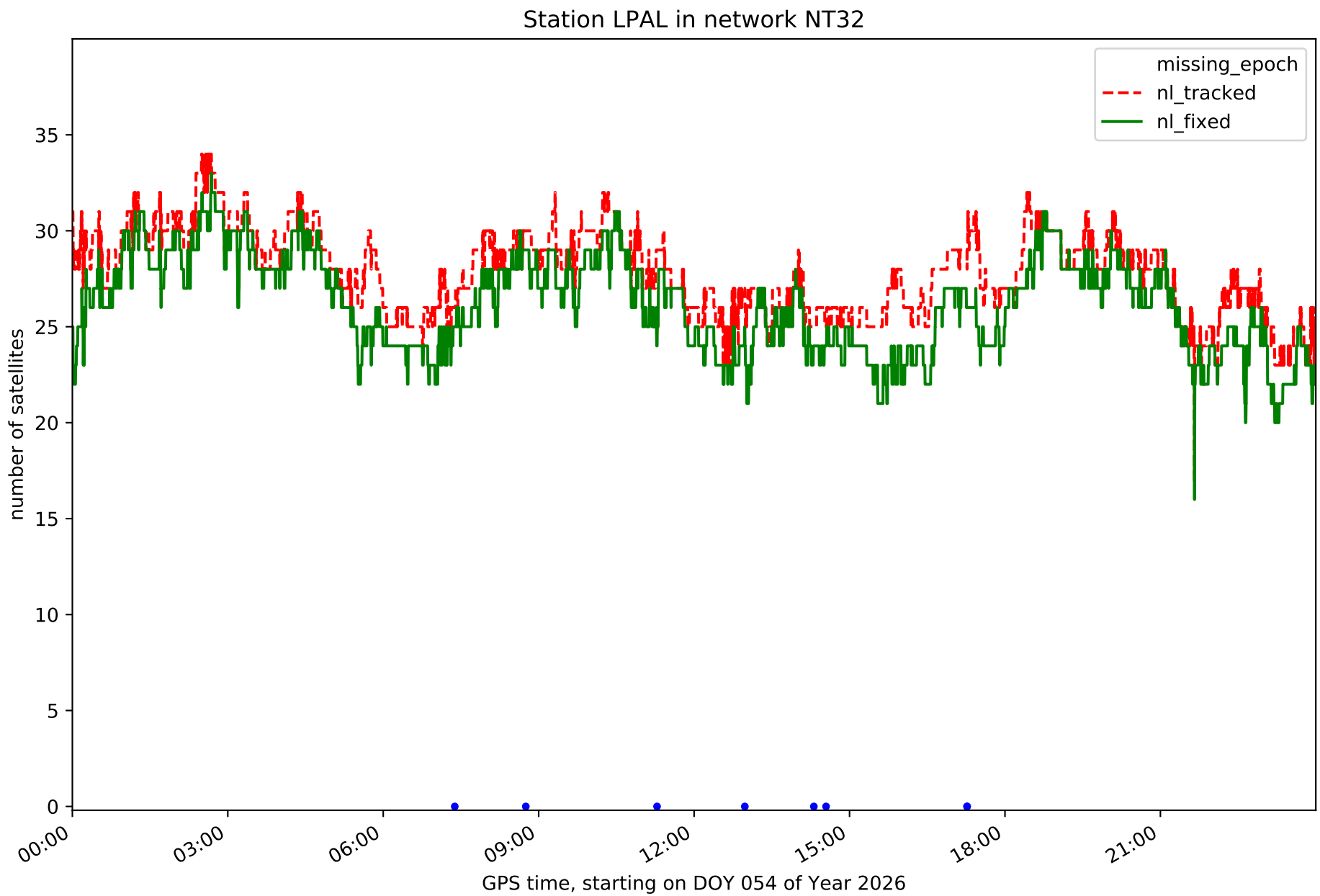
Station LPAL in network NT32
missing_epoch
nl_tracked
nl_fixed
number of satellites
0
5
10
15
20
25
30
35
00:00
03:00
06:00
09:00
12:00
15:00
18:00
21:00
GPS time, starting on DOY 054 of Year 2026

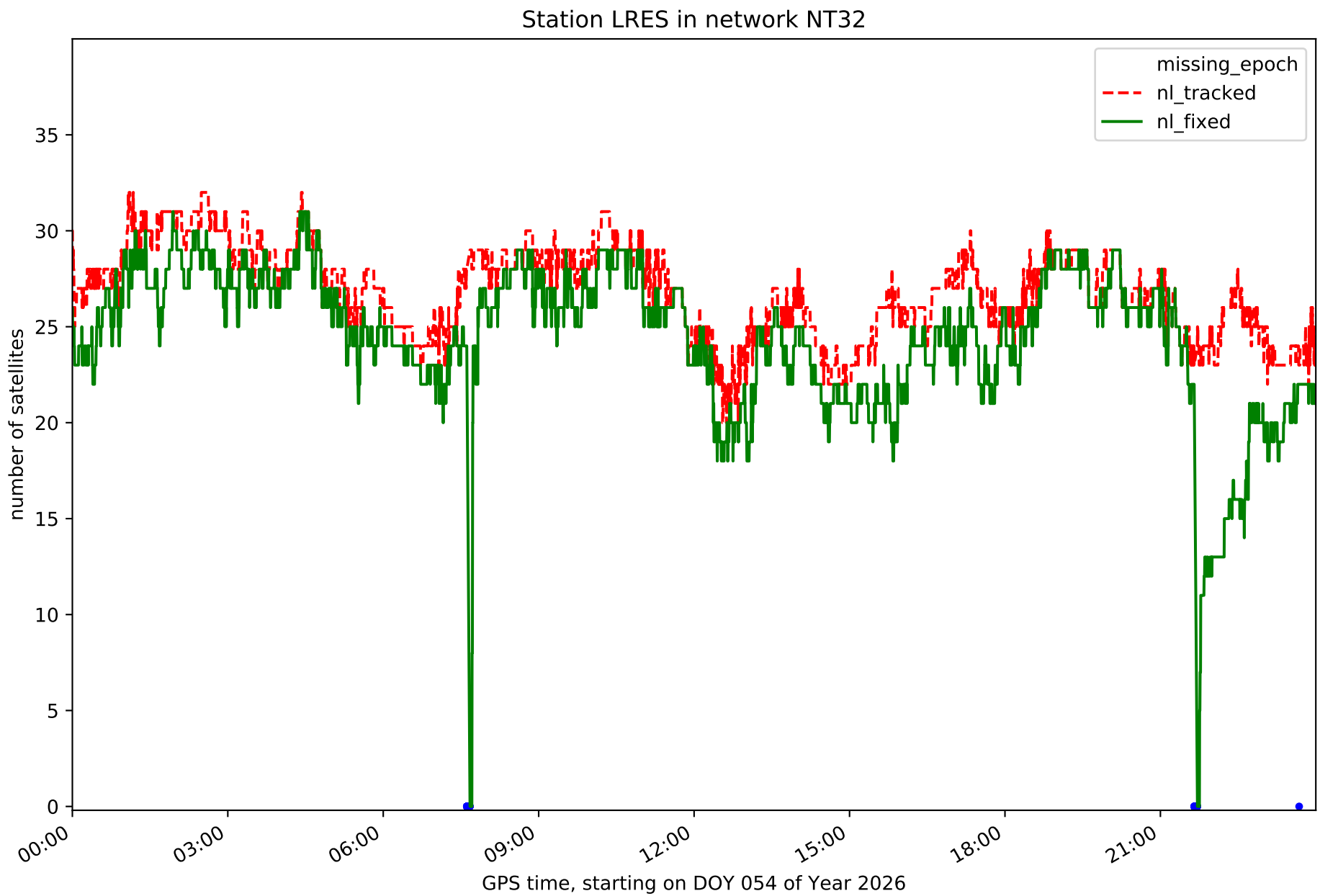
Station LRES in network NT32
missing_epoch
nl_tracked
nl_fixed
number of satellites
0
5
10
15
20
25
30
35
00:00
03:00
06:00
09:00
12:00
15:00
18:00
21:00
GPS time, starting on DOY 054 of Year 2026

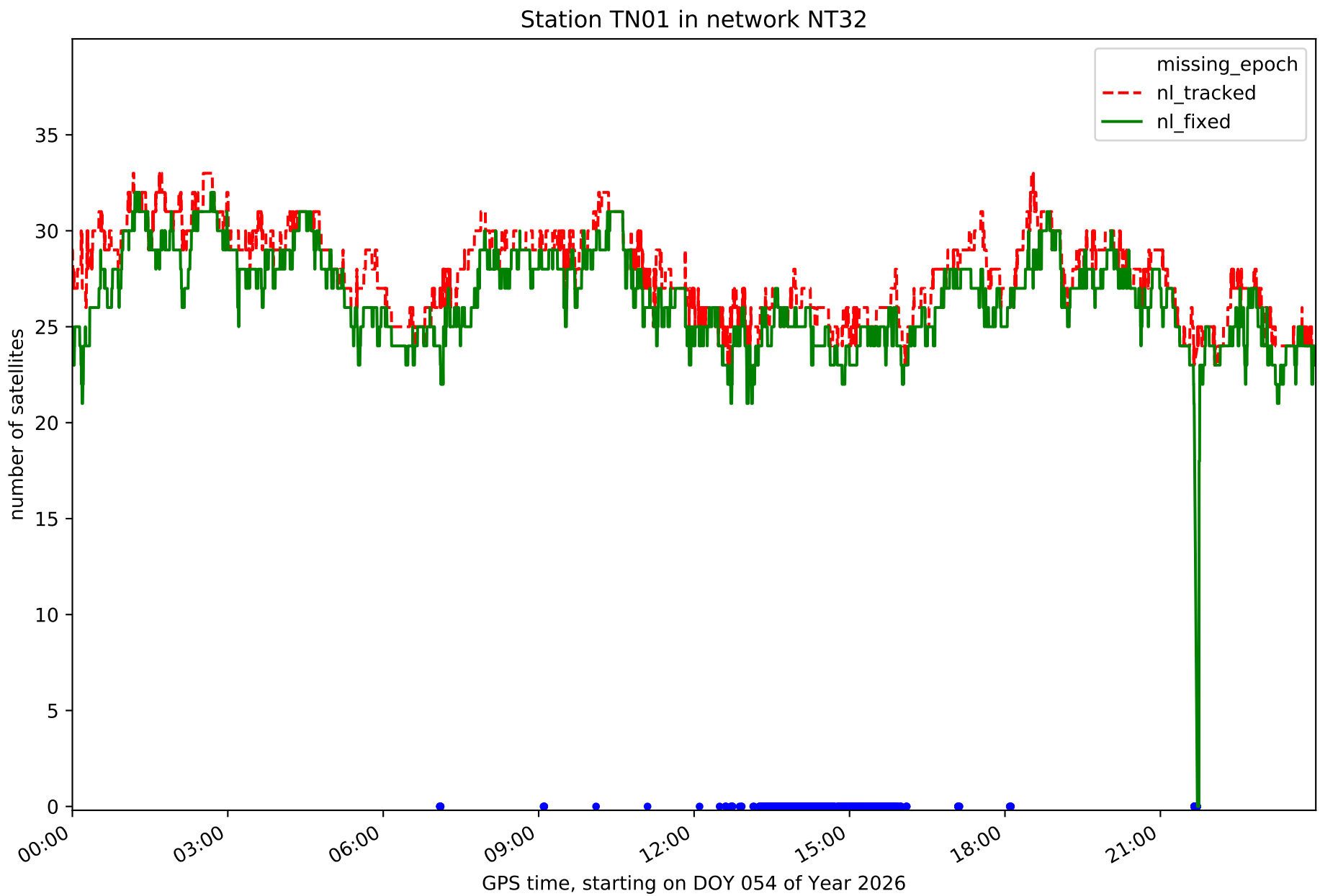
Station TN01 in network NT32
missing_epoch
nl_tracked
nl_fixed
number of satellites
0
5
10
15
20
25
30
35
00:00
03:00
06:00
09:00
12:00
15:00
18:00
21:00
GPS time, starting on DOY 054 of Year 2026

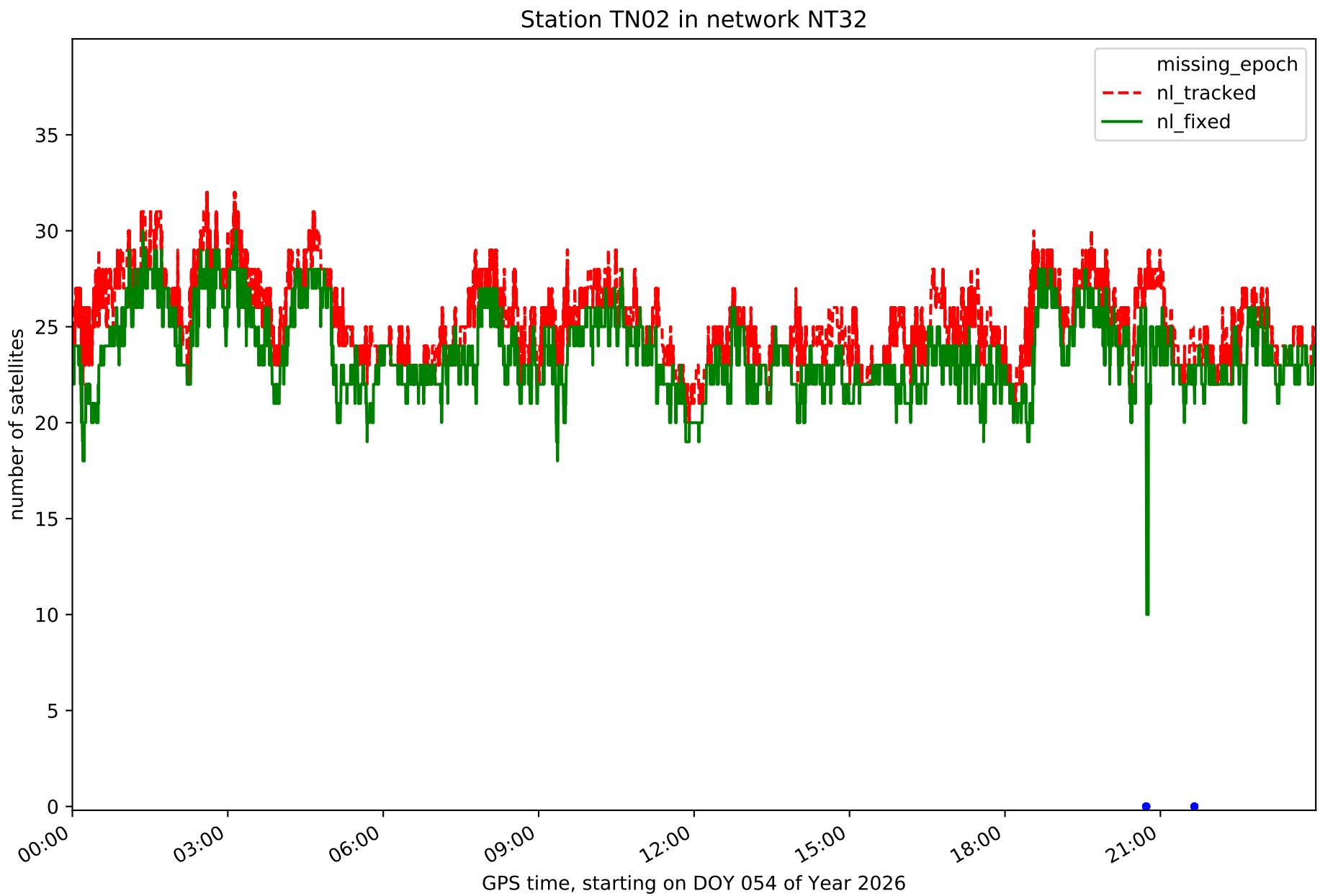
Station TN02 in network NT32
missing_epoch
nl_tracked
nl_fixed
number of satellites
0
5
10
15
20
25
30
35
00:00
03:00
06:00
09:00
12:00
15:00
18:00
21:00
GPS time, starting on DOY 054 of Year 2026

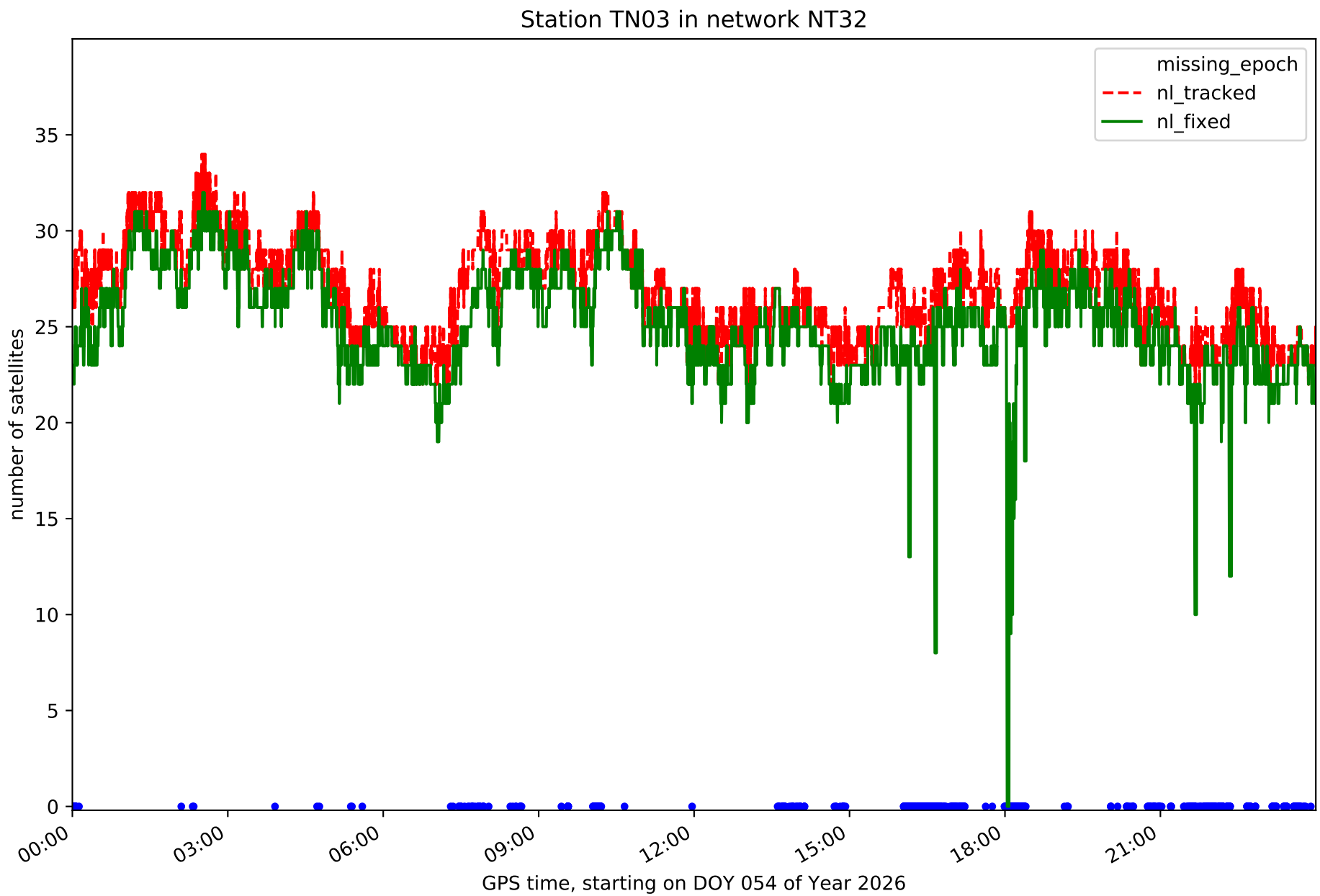
Station TN03 in network NT32
missing_epoch
nl_tracked
nl_fixed
number of satellites
0
5
10
15
20
25
30
35
00:00
03:00
06:00
09:00
12:00
15:00
18:00
21:00
GPS time, starting on DOY 054 of Year 2026

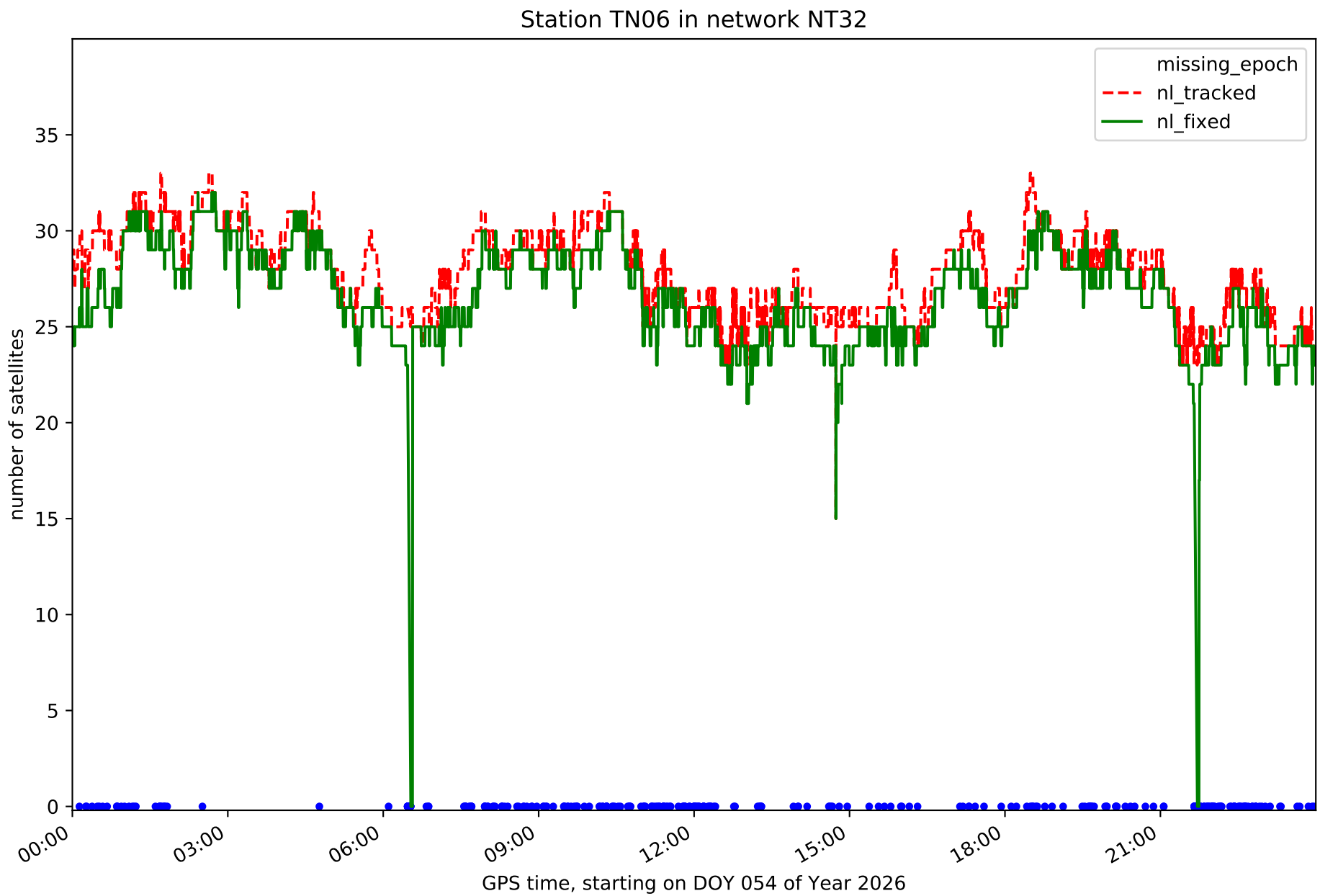
Station TN06 in network NT32
missing_epoch
nl_tracked
nl_fixed
number of satellites
0
5
10
15
20
25
30
35
00:00
03:00
06:00
09:00
12:00
15:00
18:00
21:00
GPS time, starting on DOY 054 of Year 2026

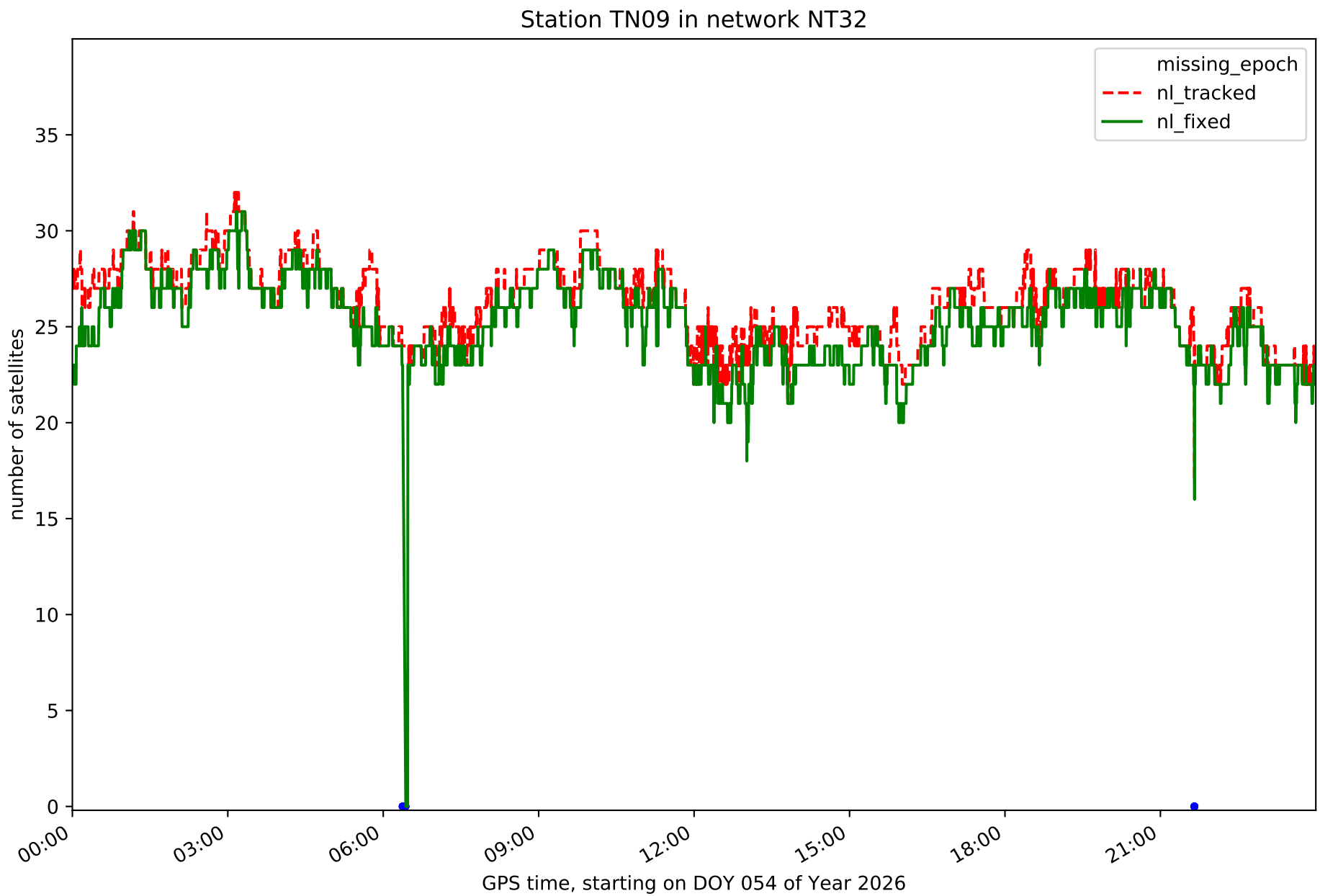
Station TN09 in network NT32
missing_epoch
nl_tracked
nl_fixed
number of satellites
0
5
10
15
20
25
30
35
00:00
03:00
06:00
09:00
12:00
15:00
18:00
21:00
GPS time, starting on DOY 054 of Year 2026

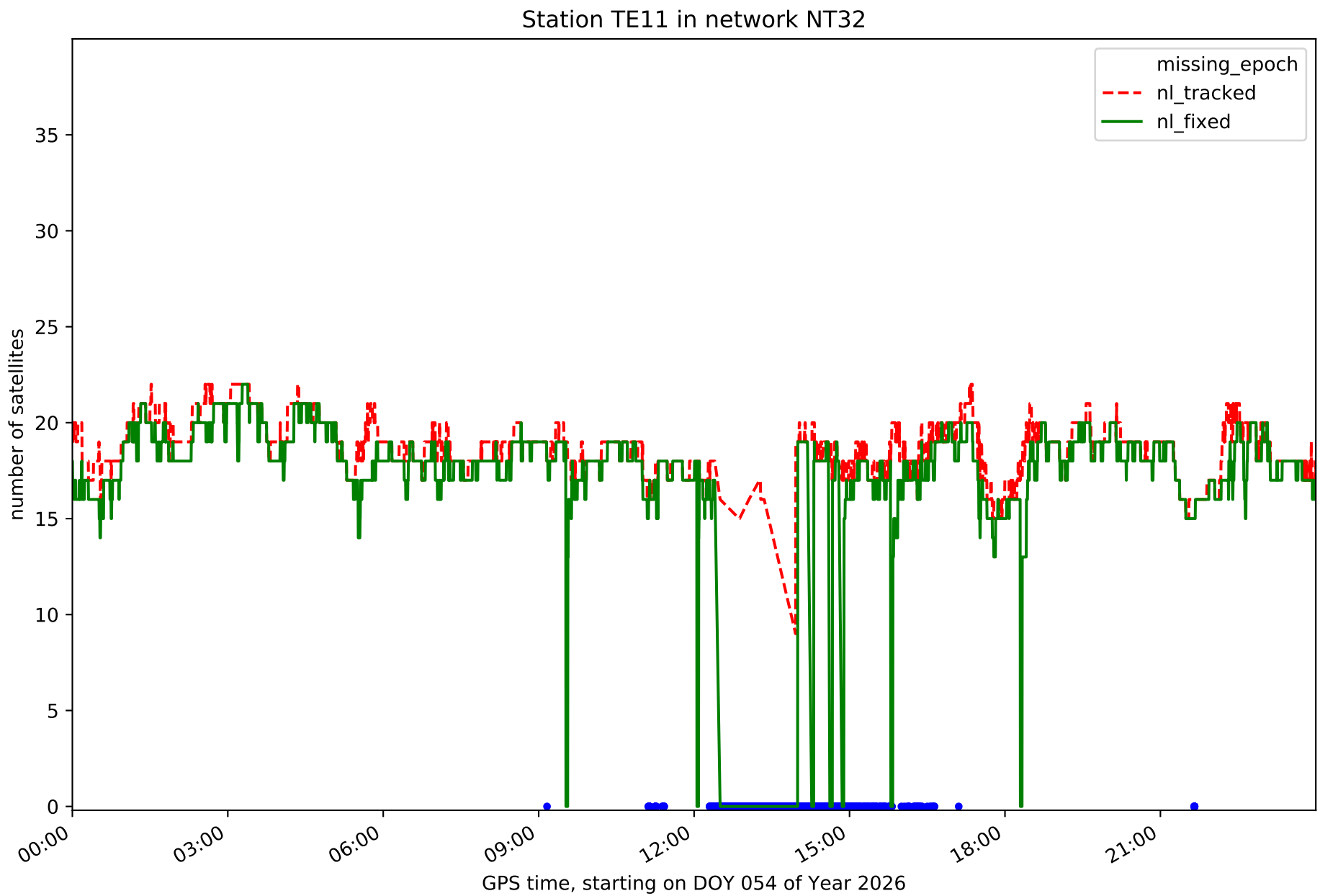
Station TE11 in network NT32
missing_epoch
nl_tracked
nl_fixed
number of satellites
0
5
10
15
20
25
30
35
00:00
03:00
06:00
09:00
12:00
15:00
18:00
21:00
GPS time, starting on DOY 054 of Year 2026

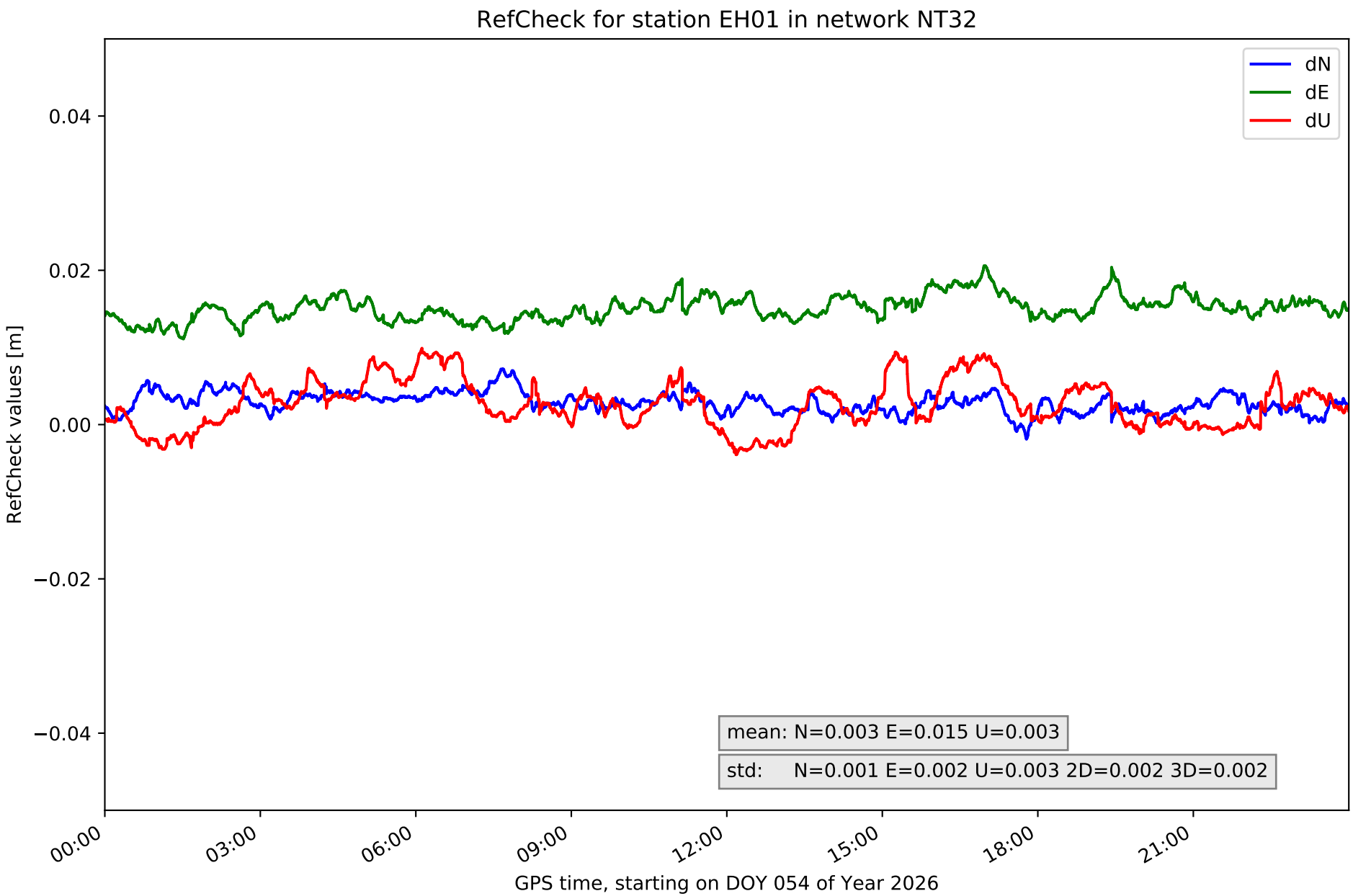
RefCheck for station EH01 in network NT32
dN
dE
dU
0.04
0.02
0.00
−0.02
−0.04
RefCheck values [m]
mean: N=0.003 E=0.015 U=0.003
std: N=0.001 E=0.002 U=0.003 2D=0.002 3D=0.002
00:00
03:00
06:00
09:00
12:00
15:00
18:00
21:00
GPS time, starting on DOY 054 of Year 2026

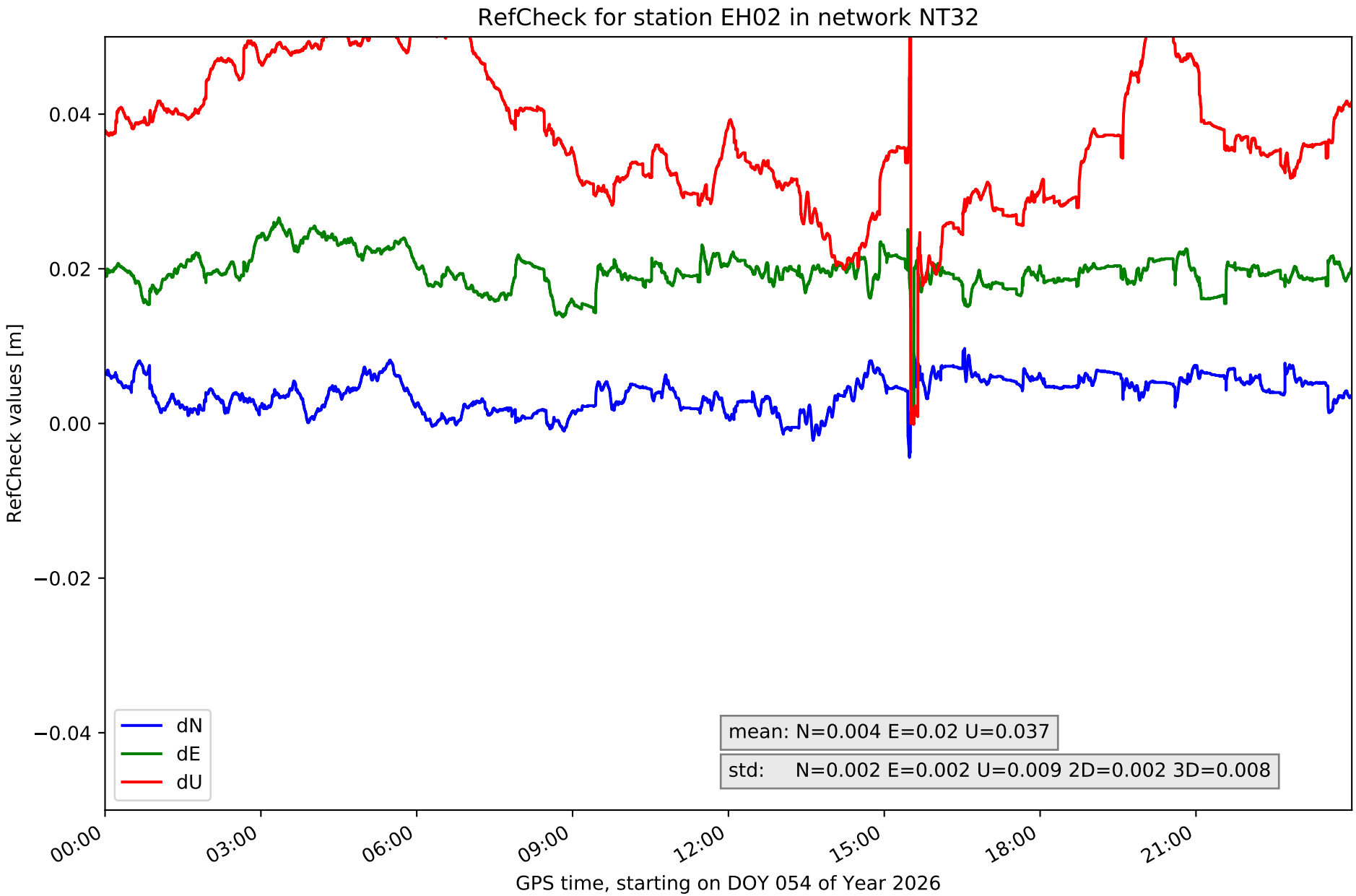
RefCheck for station EH02 in network NT32
RefCheck values [m]
0.04
0.02
0.00
−0.02
−0.04
dN
dE
dU
mean: N=0.004 E=0.02 U=0.037
std: N=0.002 E=0.002 U=0.009 2D=0.002 3D=0.008
00:00
03:00
06:00
09:00
12:00
15:00
18:00
21:00
GPS time, starting on DOY 054 of Year 2026

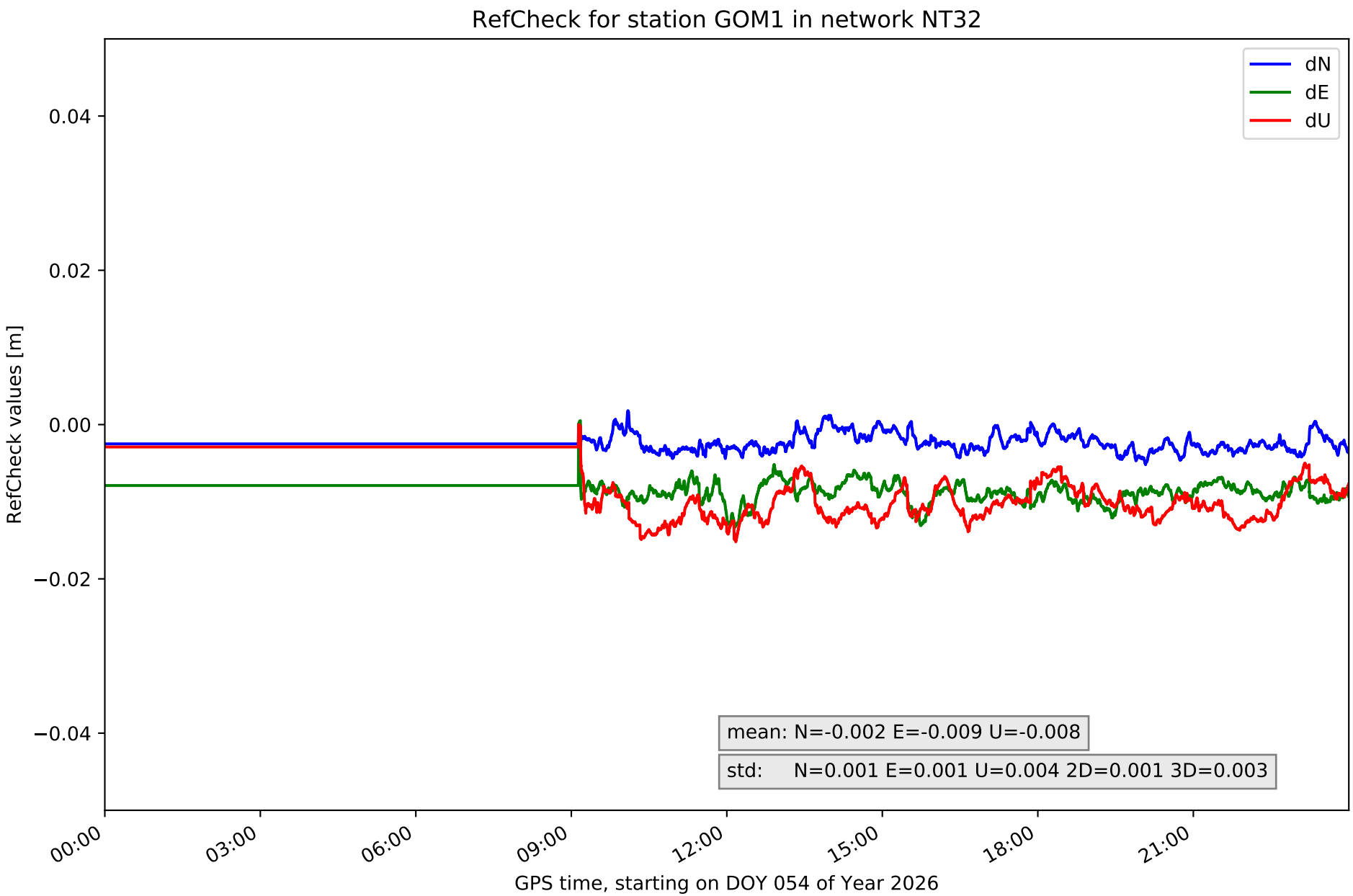
RefCheck for station GOM1 in network NT32
dN
dE
dU
0.04
0.02
0.00
−0.02
−0.04
RefCheck values [m]
mean: N=-0.002 E=-0.009 U=-0.008
std: N=0.001 E=0.001 U=0.004 2D=0.001 3D=0.003
00:00
03:00
06:00
09:00
12:00
15:00
18:00
21:00
GPS time, starting on DOY 054 of Year 2026

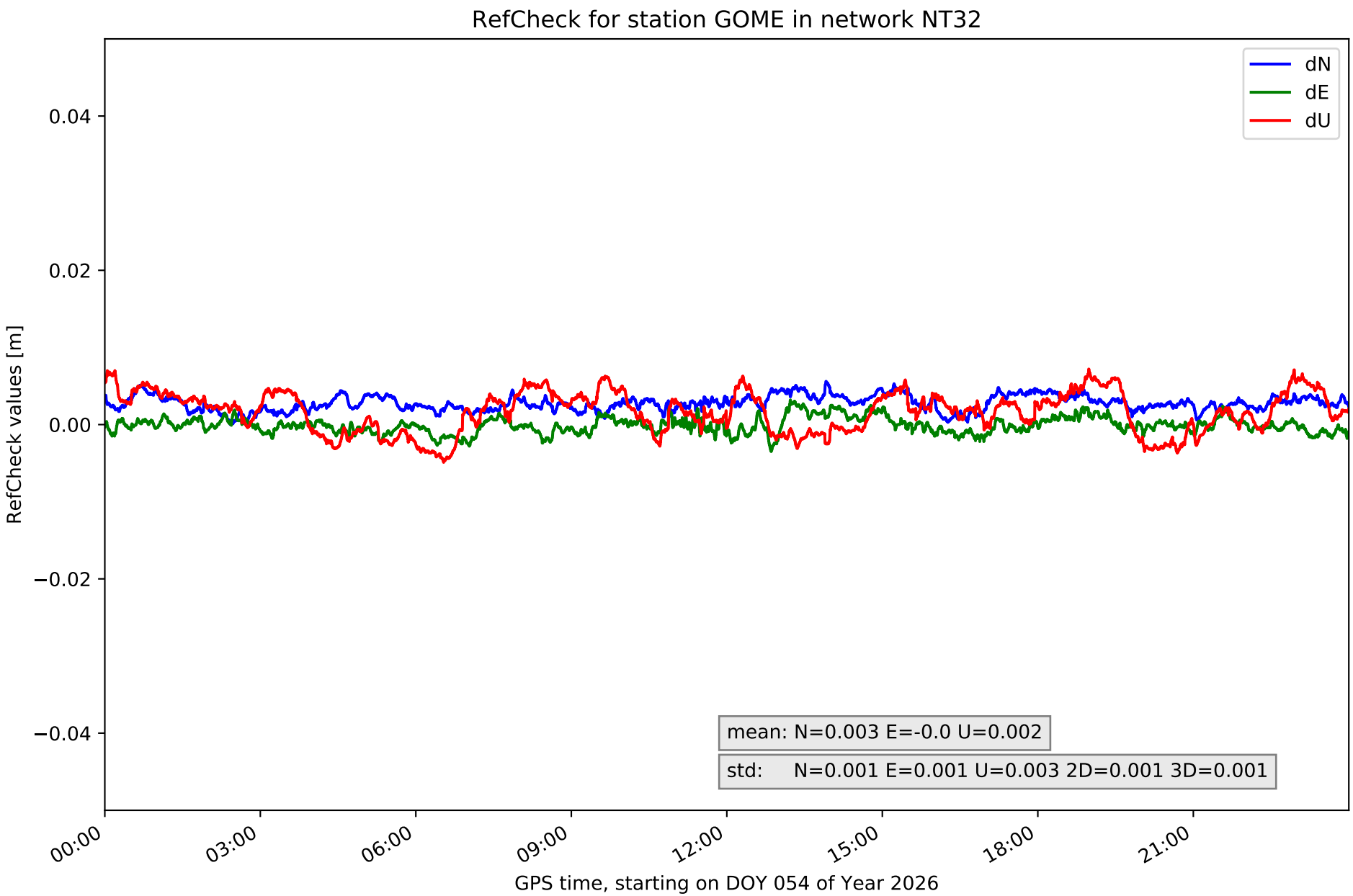
RefCheck for station GOME in network NT32
dN
dE
dU
0.04
0.02
0.00
−0.02
−0.04
RefCheck values [m]
mean: N=0.003 E=-0.0 U=0.002
std: N=0.001 E=0.001 U=0.003 2D=0.001 3D=0.001
00:00
03:00
06:00
09:00
12:00
15:00
18:00
21:00
GPS time, starting on DOY 054 of Year 2026

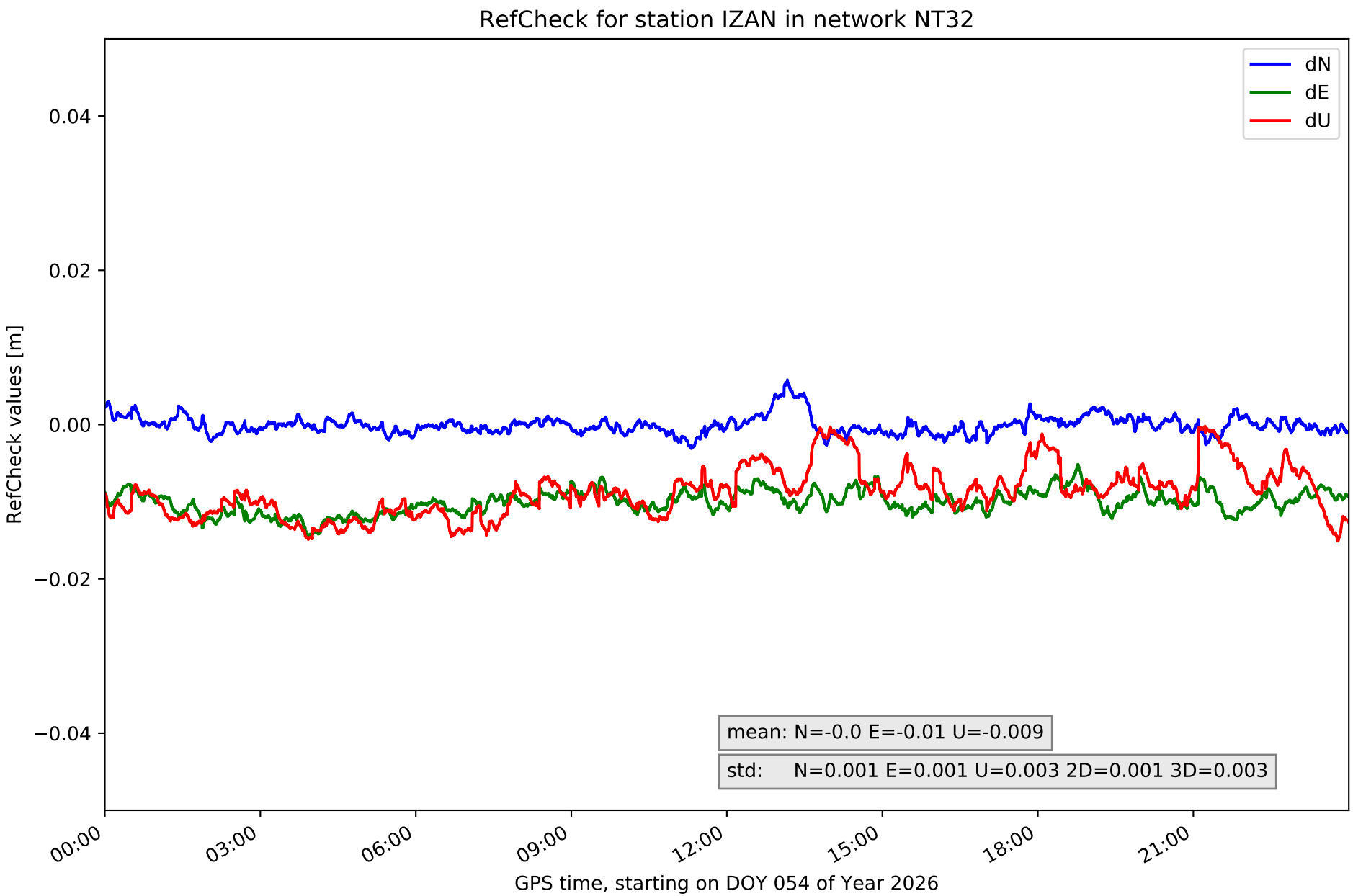
RefCheck for station IZAN in network NT32
dN
dE
dU
0.04
0.02
0.00
−0.02
−0.04
RefCheck values [m]
mean: N=-0.0 E=-0.01 U=-0.009
std: N=0.001 E=0.001 U=0.003 2D=0.001 3D=0.003
00:00
03:00
06:00
09:00
12:00
15:00
18:00
21:00
GPS time, starting on DOY 054 of Year 2026

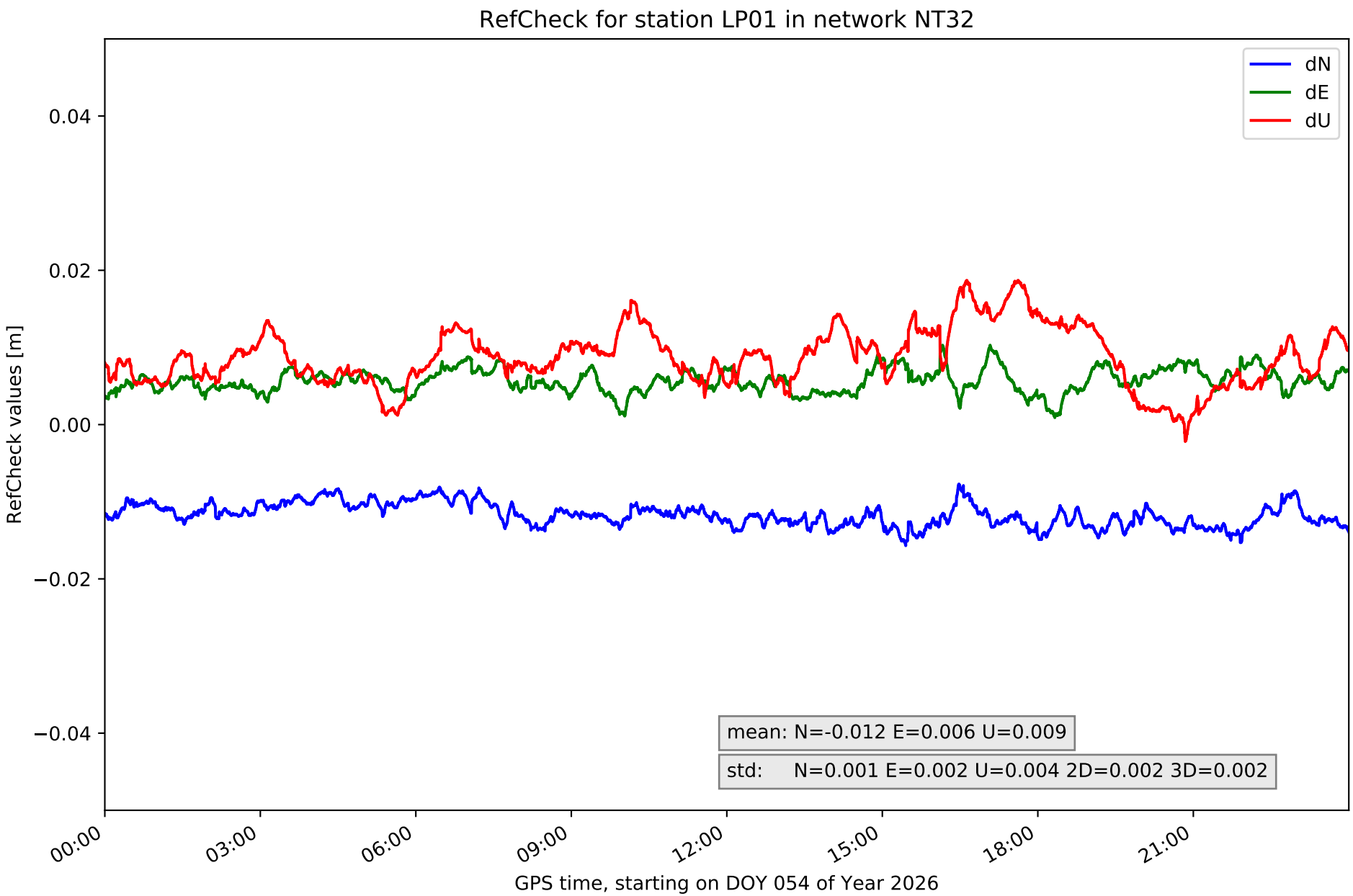
RefCheck for station LP01 in network NT32
dN
dE
dU
0.04
0.02
0.00
−0.02
−0.04
RefCheck values [m]
mean: N=-0.012 E=0.006 U=0.009
std: N=0.001 E=0.002 U=0.004 2D=0.002 3D=0.002
00:00
03:00
06:00
09:00
12:00
15:00
18:00
21:00
GPS time, starting on DOY 054 of Year 2026

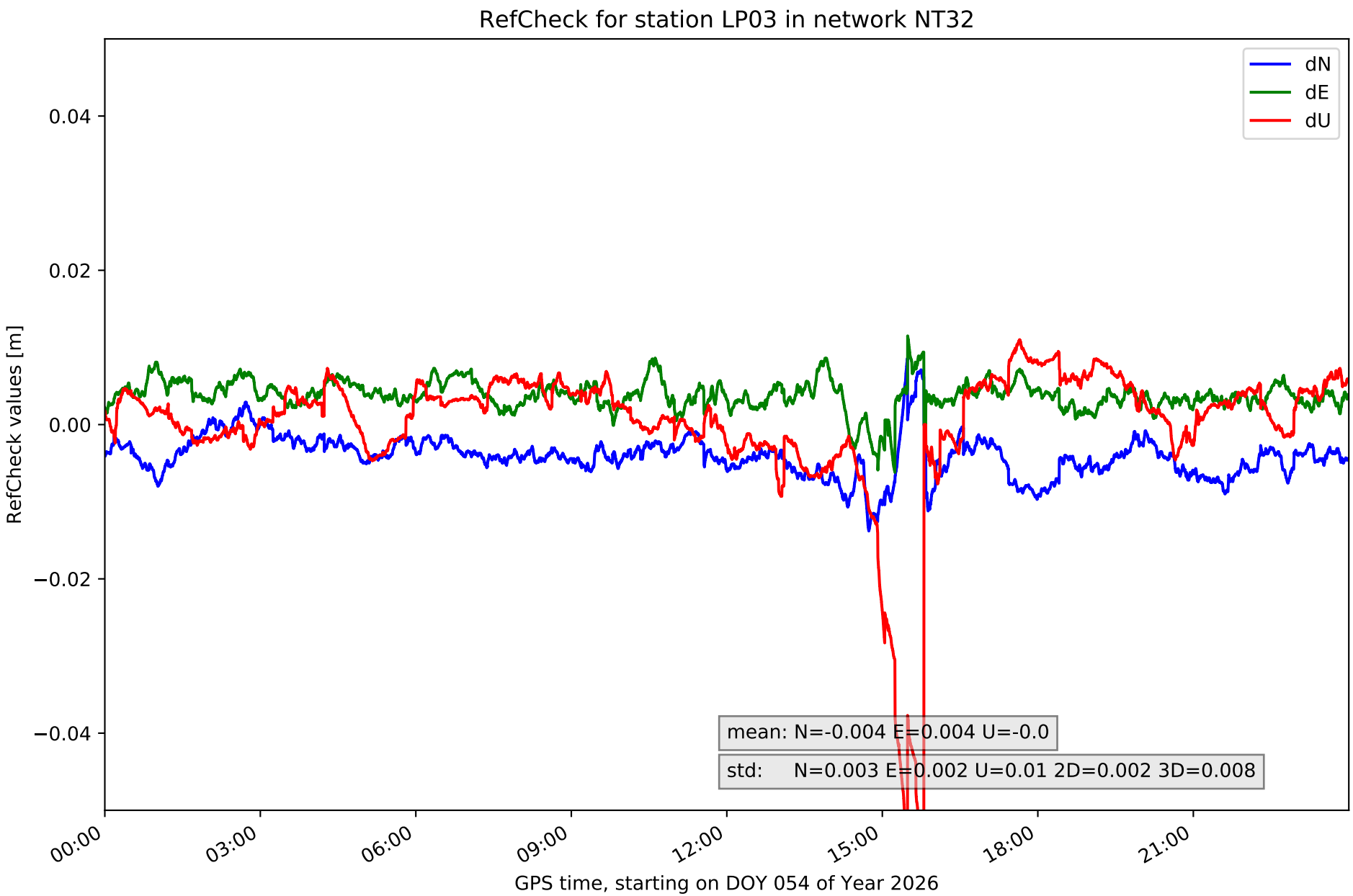
RefCheck for station LP03 in network NT32
dN
dE
dU
0.04
0.02
0.00
−0.02
−0.04
RefCheck values [m]
mean: N=-0.004 E=0.004 U=-0.0
std: N=0.003 E=0.002 U=0.01 2D=0.002 3D=0.008
00:00
03:00
06:00
09:00
12:00
15:00
18:00
21:00
GPS time, starting on DOY 054 of Year 2026

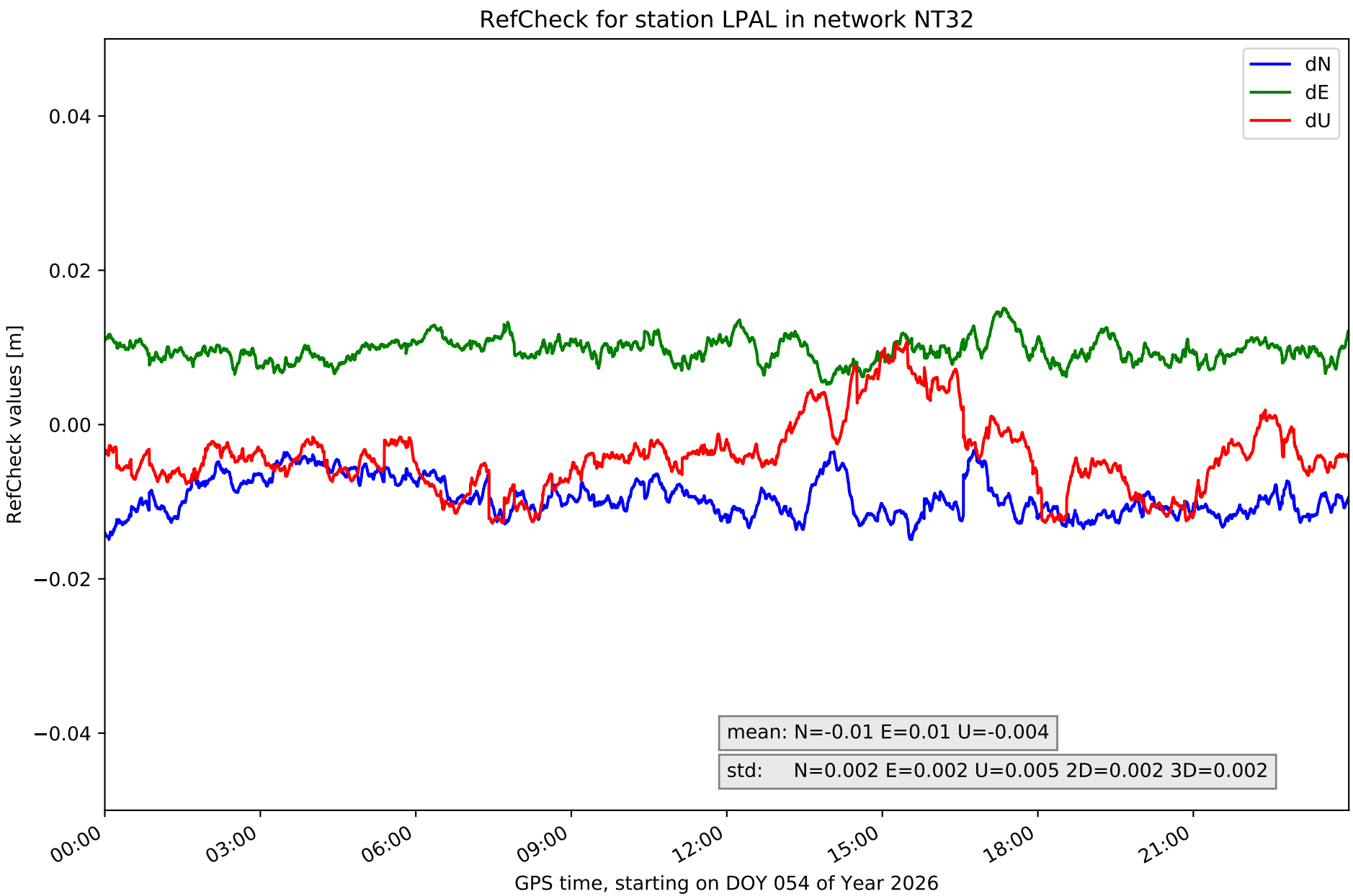
RefCheck for station LPAL in network NT32
dN
dE
dU
0.04
0.02
0.00
−0.02
−0.04
RefCheck values [m]
mean: N=-0.01 E=0.01 U=-0.004
std: N=0.002 E=0.002 U=0.005 2D=0.002 3D=0.002
00:00
03:00
06:00
09:00
12:00
15:00
18:00
21:00
GPS time, starting on DOY 054 of Year 2026

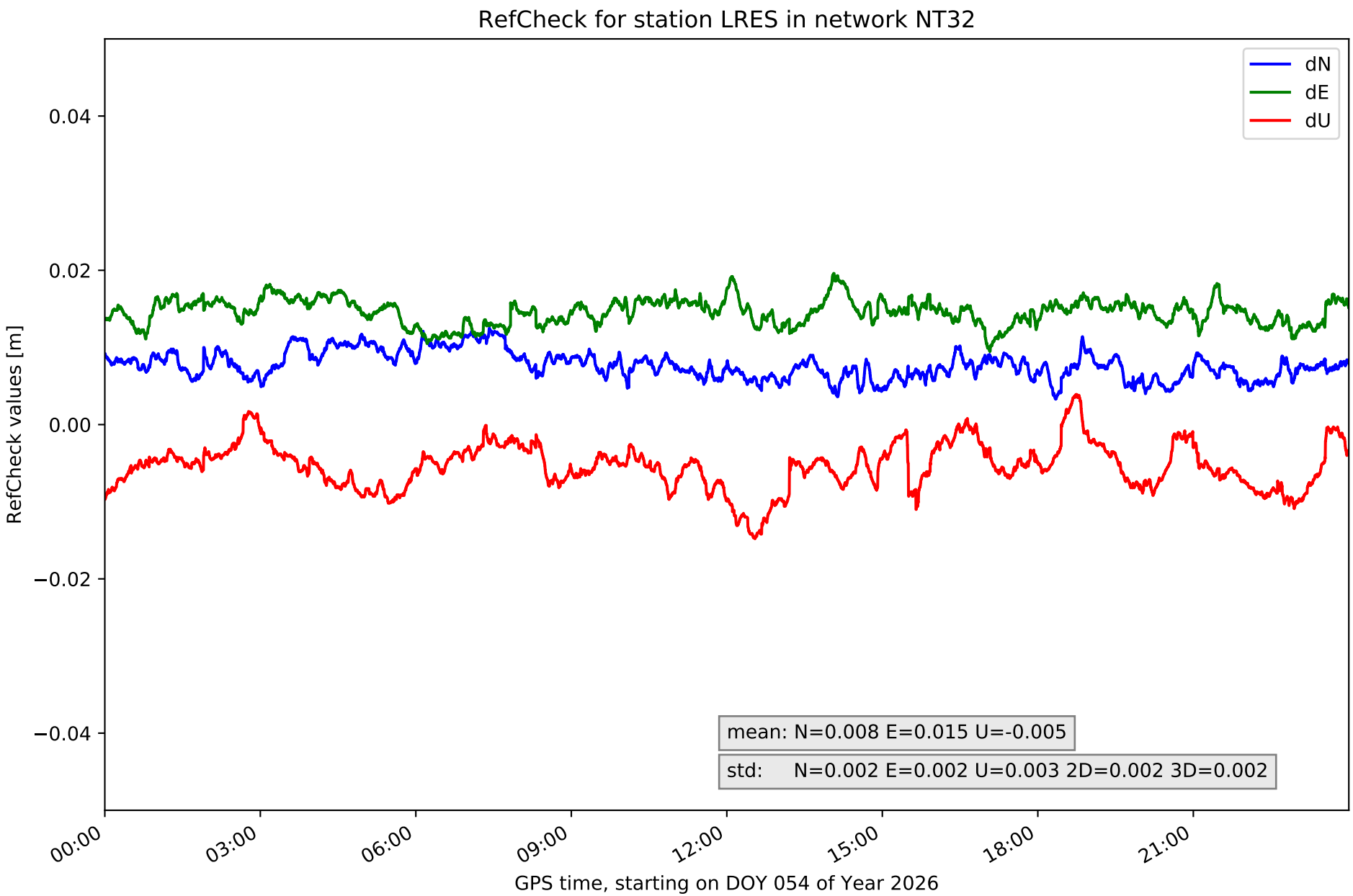
RefCheck for station LRES in network NT32
dN
dE
dU
0.04
0.02
0.00
−0.02
−0.04
RefCheck values [m]
mean: N=0.008 E=0.015 U=-0.005
std: N=0.002 E=0.002 U=0.003 2D=0.002 3D=0.002
00:00
03:00
06:00
09:00
12:00
15:00
18:00
21:00
GPS time, starting on DOY 054 of Year 2026

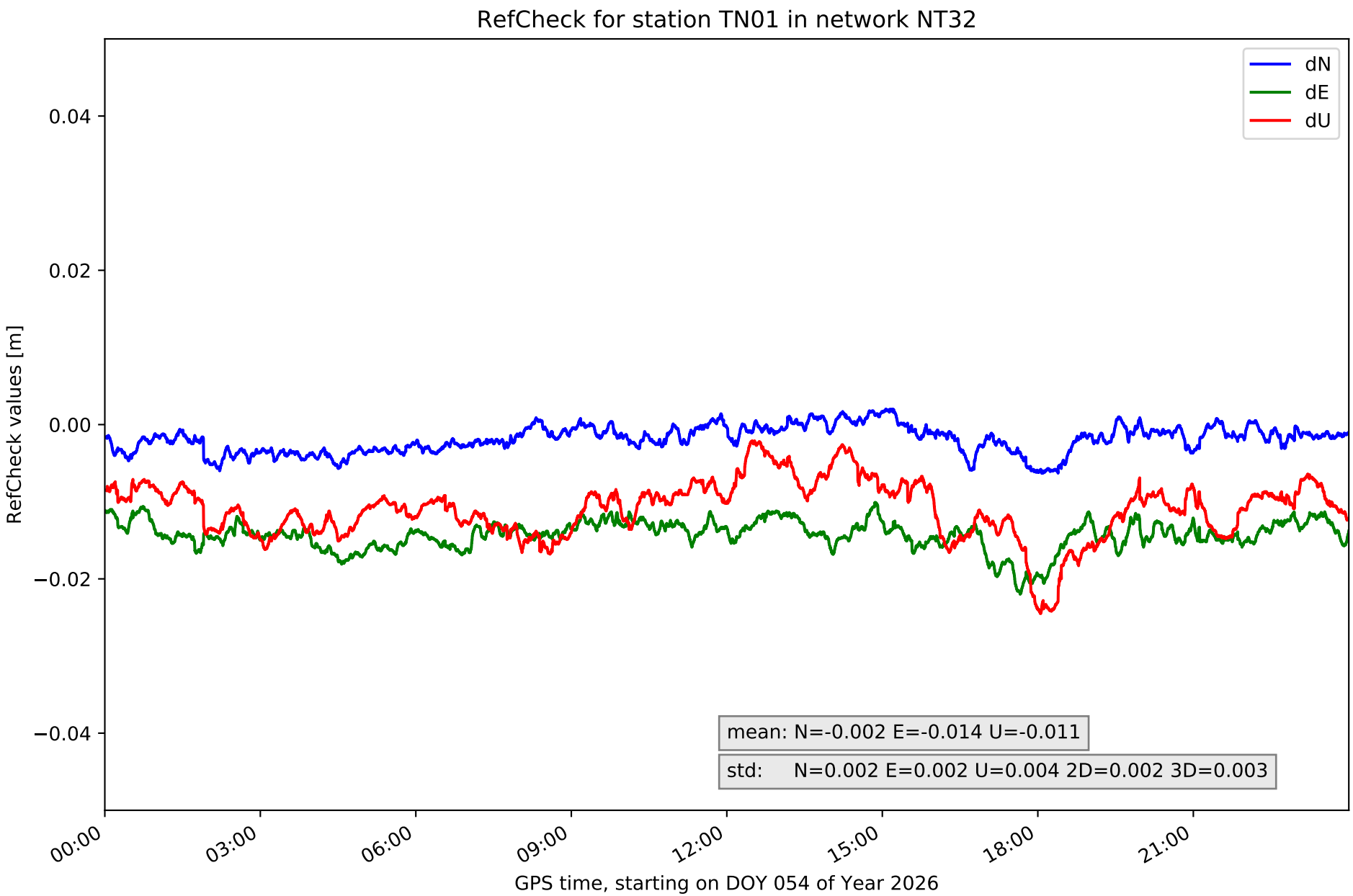
RefCheck for station TN01 in network NT32
dN
dE
dU
0.04
0.02
0.00
−0.02
−0.04
RefCheck values [m]
mean: N=-0.002 E=-0.014 U=-0.011
std: N=0.002 E=0.002 U=0.004 2D=0.002 3D=0.003
00:00
03:00
06:00
09:00
12:00
15:00
18:00
21:00
GPS time, starting on DOY 054 of Year 2026

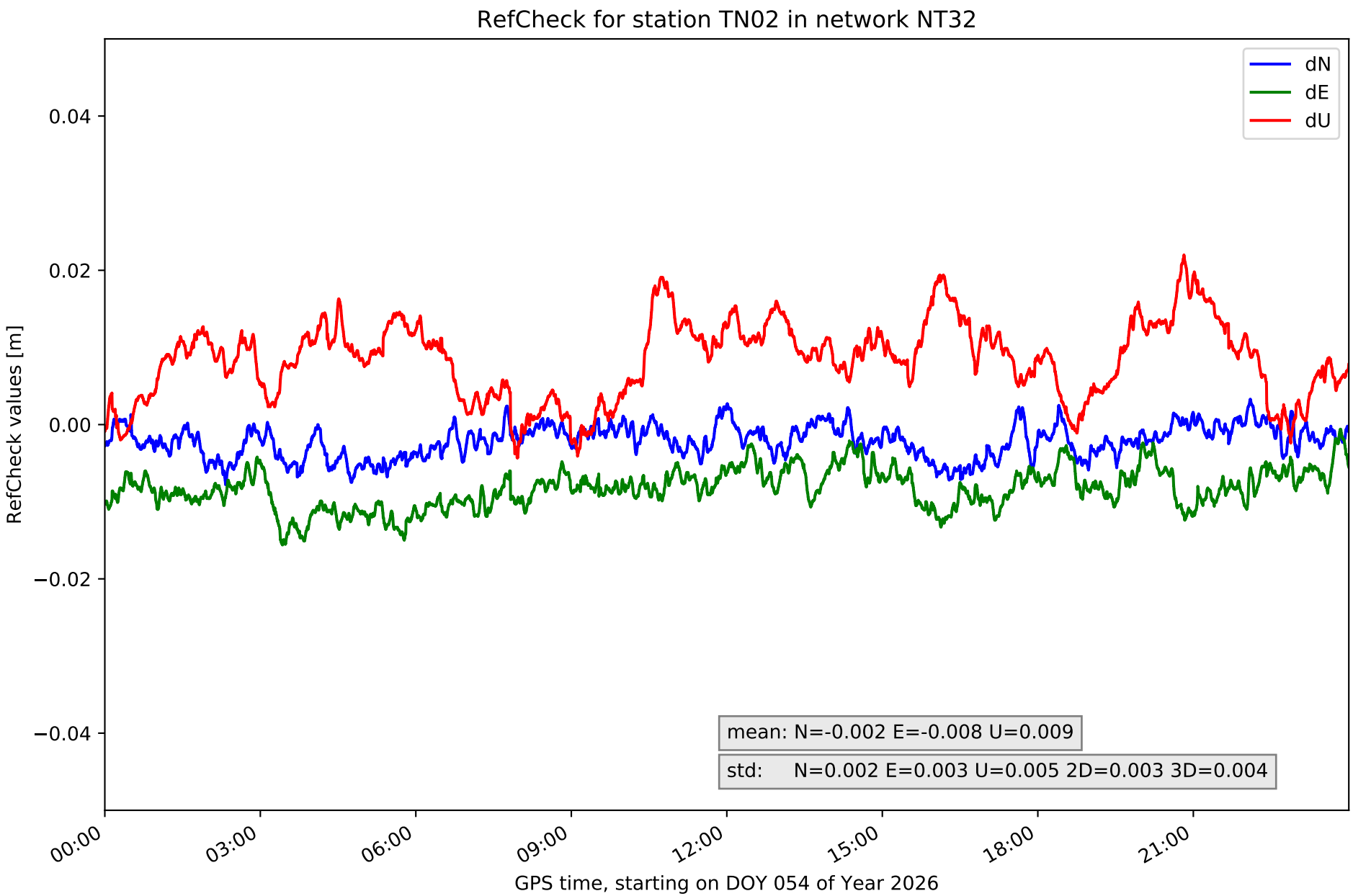
RefCheck for station TN02 in network NT32
dN
dE
dU
0.04
0.02
0.00
−0.02
−0.04
RefCheck values [m]
mean: N=-0.002 E=-0.008 U=0.009
std: N=0.002 E=0.003 U=0.005 2D=0.003 3D=0.004
00:00
03:00
06:00
09:00
12:00
15:00
18:00
21:00
GPS time, starting on DOY 054 of Year 2026

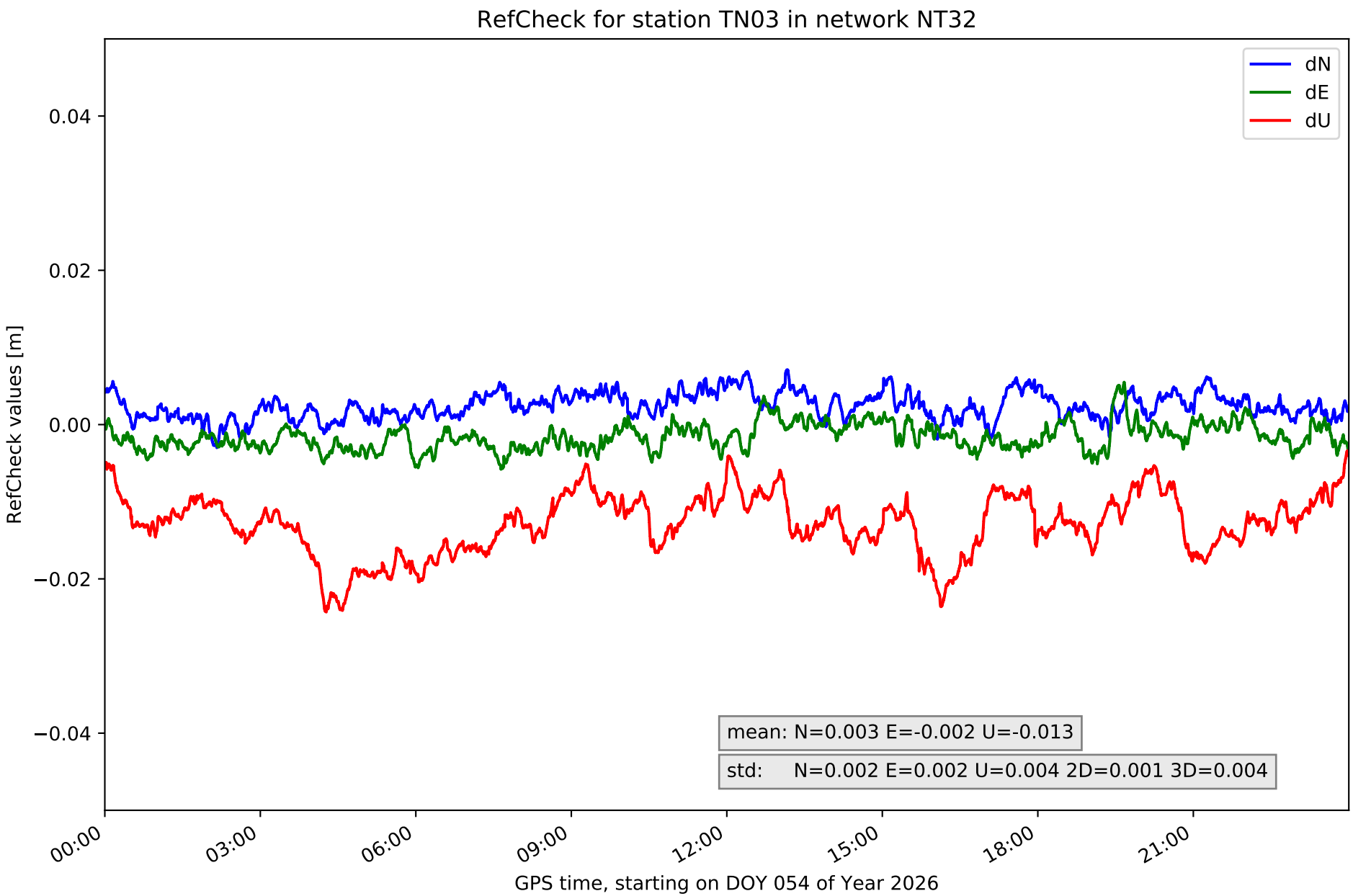
RefCheck for station TN03 in network NT32
dN
dE
dU
0.04
0.02
0.00
−0.02
−0.04
RefCheck values [m]
mean: N=0.003 E=-0.002 U=-0.013
std: N=0.002 E=0.002 U=0.004 2D=0.001 3D=0.004
00:00
03:00
06:00
09:00
12:00
15:00
18:00
21:00
GPS time, starting on DOY 054 of Year 2026

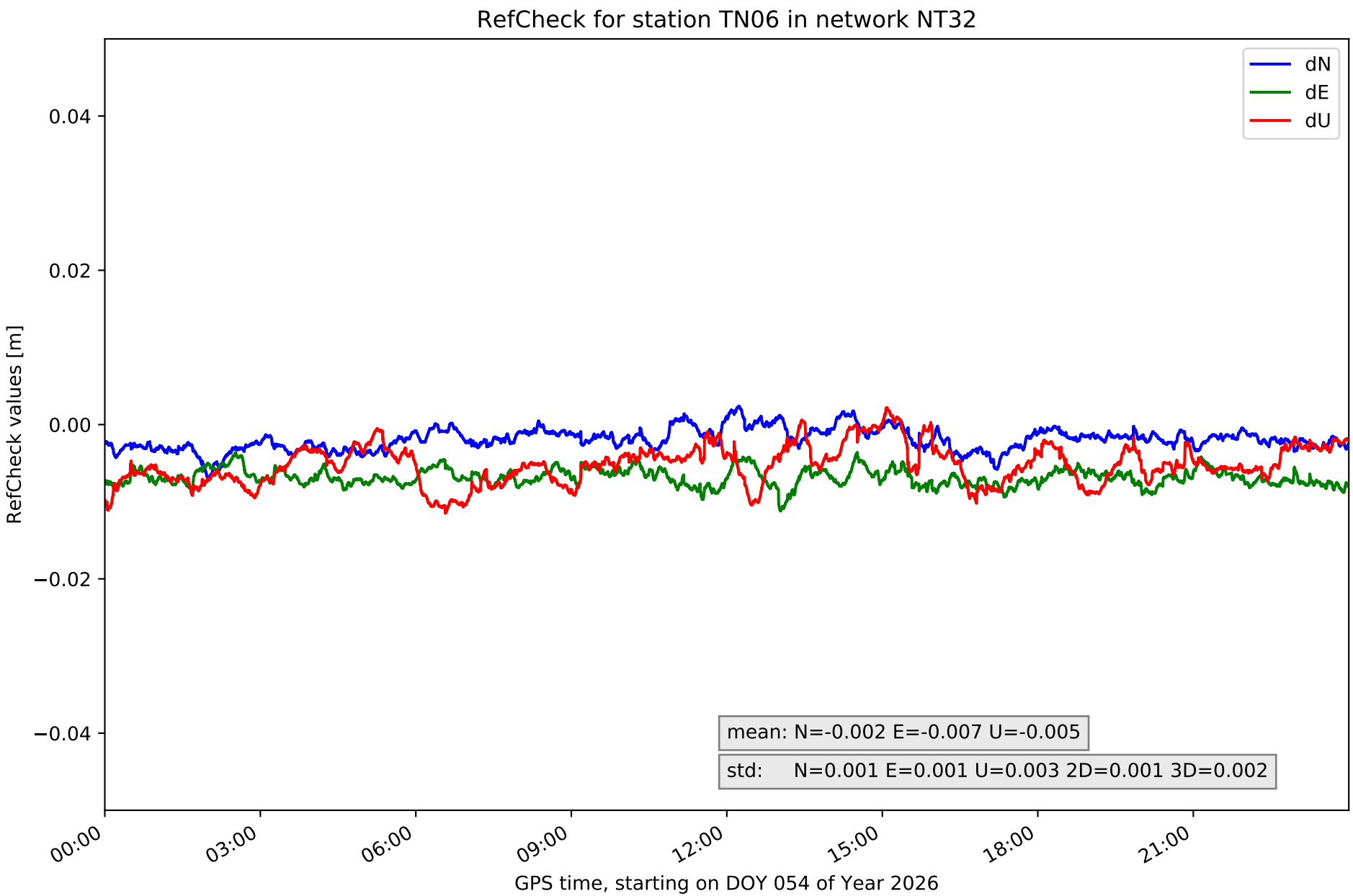
RefCheck for station TN06 in network NT32
dN
dE
dU
0.04
0.02
0.00
−0.02
−0.04
RefCheck values [m]
mean: N=-0.002 E=-0.007 U=-0.005
std: N=0.001 E=0.001 U=0.003 2D=0.001 3D=0.002
00:00
03:00
06:00
09:00
12:00
15:00
18:00
21:00
GPS time, starting on DOY 054 of Year 2026

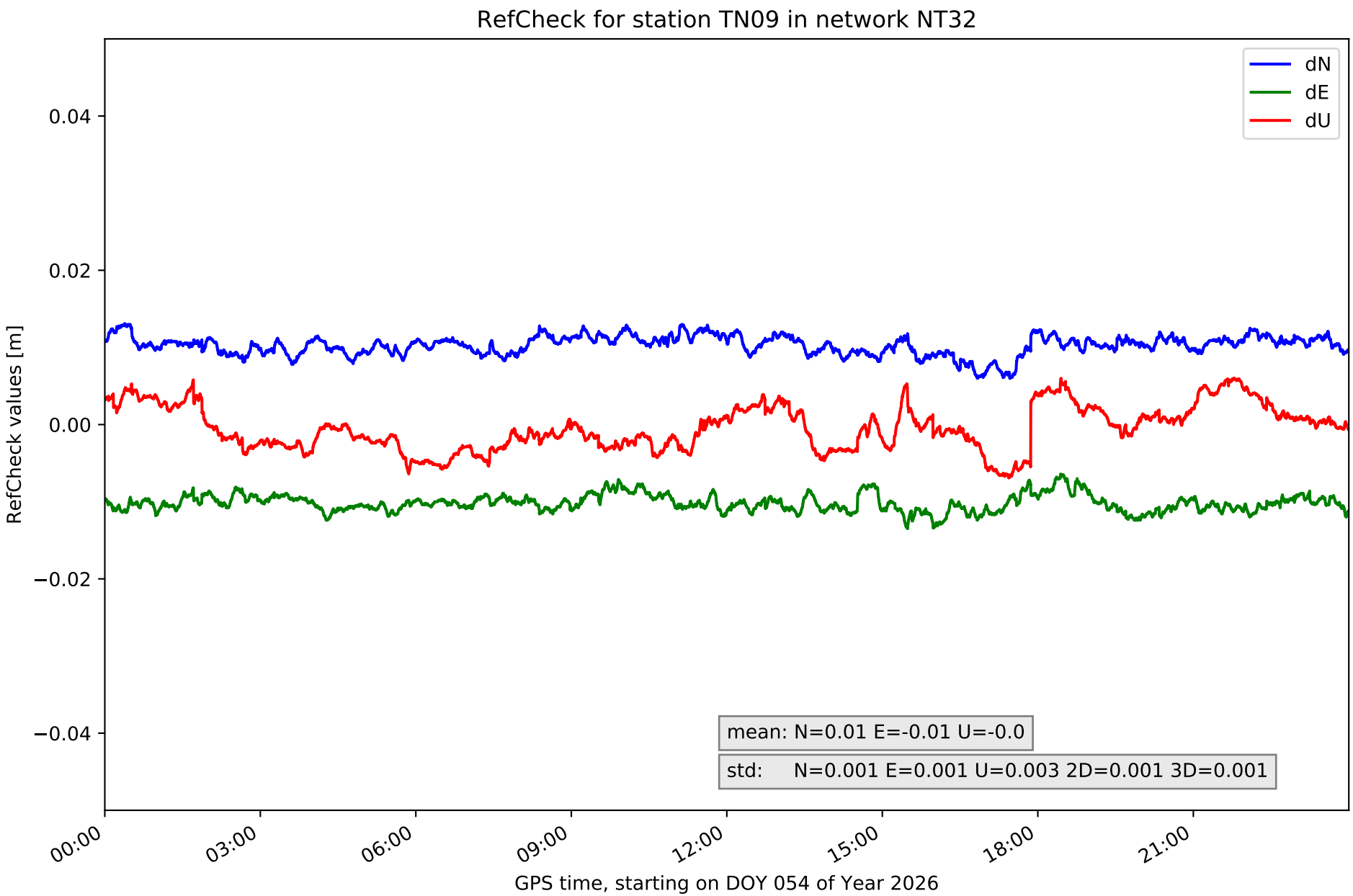
RefCheck for station TN09 in network NT32
dN
dE
dU
0.04
0.02
0.00
−0.02
−0.04
RefCheck values [m]
mean: N=0.01 E=-0.01 U=-0.0
std: N=0.001 E=0.001 U=0.003 2D=0.001 3D=0.001
00:00
03:00
06:00
09:00
12:00
15:00
18:00
21:00
GPS time, starting on DOY 054 of Year 2026

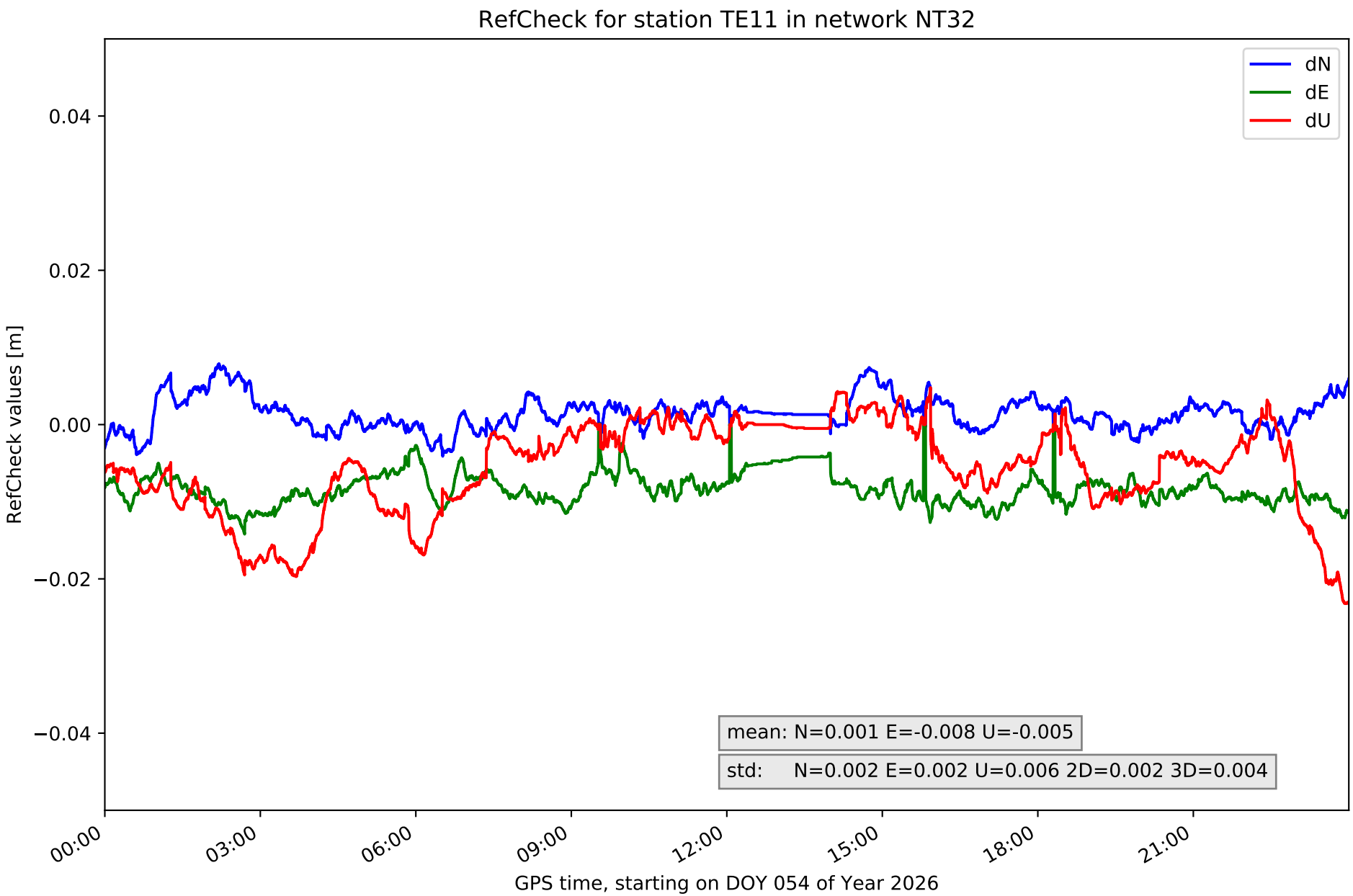
RefCheck for station TE11 in network NT32
dN
dE
dU
0.04
0.02
0.00
−0.02
−0.04
RefCheck values [m]
mean: N=0.001 E=-0.008 U=-0.005
std: N=0.002 E=0.002 U=0.006 2D=0.002 3D=0.004
00:00
03:00
06:00
09:00
12:00
15:00
18:00
21:00
GPS time, starting on DOY 054 of Year 2026

RefCheck values for network NT32

Station	Nmin	Nmax	Nstd	Emin	Emax	Estd	Umin	Umax	Ustd	std2D	std3D	#2D > 0.01	% 2D > 0.01	#3D > 0.02	% 3D > 0.02
EH01	-0.002	0.007	0.001	0.011	0.021	0.002	-0.004	0.01	0.003	0.002	0.002	**55428**	**100.0**	2200	4.0
EH02	-0.004	0.01	0.002	0.0	**0.027**	0.002	-0.0	**0.06**	0.009	0.002	**0.008**	55231	99.6	**55231**	**99.6**
GOM1	-0.005	0.002	0.001	-0.013	0.001	0.001	-0.015	-0.0	0.004	0.001	0.003	9410	17.0	42	0.1
GOME	0.0	0.006	0.001	-0.004	0.003	0.001	-0.005	0.007	0.003	0.001	0.001	0	0.0	0	0.0
IZAN	-0.003	0.006	0.001	-0.015	-0.005	0.001	-0.015	-0.0	0.003	0.001	0.003	29165	52.6	262	0.5
LP01	**-0.016**	-0.008	0.001	0.001	0.01	0.002	-0.002	0.019	0.004	0.002	0.002	54697	98.7	4181	7.5
LP03	-0.014	0.009	**0.003**	-0.006	0.011	0.002	**-0.06**	0.011	**0.01**	0.002	**0.008**	3363	6.1	2381	4.3
LPAL	-0.015	-0.003	0.002	0.005	0.015	0.002	-0.013	0.011	0.005	0.002	0.002	52137	94.1	540	1.0
LRES	0.003	**0.013**	0.002	0.009	0.02	0.002	-0.015	0.004	0.003	0.002	0.002	**55428**	**100.0**	4865	8.8
TN01	-0.006	0.002	0.002	**-0.022**	-0.01	0.002	-0.025	-0.002	0.004	0.002	0.003	**55428**	**100.0**	14658	26.4
TN02	-0.008	0.003	0.002	-0.016	-0.001	**0.003**	-0.004	0.022	0.005	**0.003**	0.004	16444	29.7	3420	6.2
TN03	-0.003	0.007	0.002	-0.006	0.005	0.002	-0.024	-0.003	0.004	0.001	0.004	0	0.0	2544	4.6
TN06	-0.007	0.002	0.001	-0.011	-0.004	0.001	-0.011	0.002	0.003	0.001	0.002	321	0.6	0	0.0
TN09	0.006	**0.013**	0.001	-0.013	-0.006	0.001	-0.007	0.006	0.003	0.001	0.001	**55428**	**100.0**	0	0.0
TE11	-0.004	0.008	0.002	-0.014	0.0	0.002	-0.023	0.005	0.006	0.002	0.004	14153	25.5	4030	7.3
Mean	**-0.005**	**0.005**	**0.002**	**-0.006**	**0.006**	**0.002**	**-0.015**	**0.01**	**0.005**	**0.002**	**0.003**	**30442.2**	**54.9**	**6290.3**	**11.4**
Min/Max	**-0.016**	**0.013**	**0.003**	**-0.022**	**0.027**	**0.003**	**-0.06**	**0.06**	**0.01**	**0.003**	**0.008**	**55428**	**100.0**	**55231**	**99.6**

fixing statistic for network NT32

fixing percentage of	all GNSS	G	R	E	C
using threshold 0.3	94.8	94.9	95.1	94.8	94.6
considering satellites with dual-frequency fixed	93.3	93.3	92.7	93.7	93.4
considering all signals separately	93.2	93.4	92.7	94.0	92.0