summary for network NT15

timeperiod chosen: from 2026-02-23-00:00:00 until 2026-02-23-23:59:59

average update rate (durations larger than 15 seconds considered as observation gap): 1.0 seconds

average fixing percentage with threshold set to 0.3: 94.5 percent

stations available: 15 of 15

station information:

station ACIN:	antenna: GPPNULLANTENNA NONE	receiver: LEICA GR50	height: 1178.47
station AGRD:	antenna: GPPNULLANTENNA NONE	receiver: LEICA GR50	height: 1010.813
station AJAL:	antenna: GPPNULLANTENNA NONE	receiver: LEICA GR50	height: 884.142
station ALC1:	antenna: TRM57971.00 TZGD	receiver: TRIMBLE NETR9	height: 397.68
station ALIA:	antenna: GPPNULLANTENNA NONE	receiver: LEICA GR50	height: 1169.276
station ARAS:	antenna: GPPNULLANTENNA NONE	receiver: LEICA GR50	height: 1325.848
station BERG:	antenna: GPPNULLANTENNA NONE	receiver: LEICA GR30	height: 892.808
station CALA:	antenna: GPPNULLANTENNA NONE	receiver: LEICA GR50	height: 942.231
station CATY:	antenna: GPPNULLANTENNA NONE	receiver: TPS NET-G3	height: 597.734
station CRNA:	antenna: GPPNULLANTENNA NONE	receiver: TPS NET-G3A	height: 649.433
station MOLI:	antenna: LEIAR20 LEIM	receiver: LEICA GR25	height: 1119.45
station MUNI:	antenna: GPPNULLANTENNA NONE	receiver: TPS NET-G3	height: 854.946
station QNTO:	antenna: GPPNULLANTENNA NONE	receiver: LEICA GR50	height: 216.743
station TERU:	antenna: LEIAR20 LEIM	receiver: LEICA GR50	height: 956.227
station YEBE:	antenna: LEIAR20 LEIM	receiver: LEICA GR50	height: 972.816

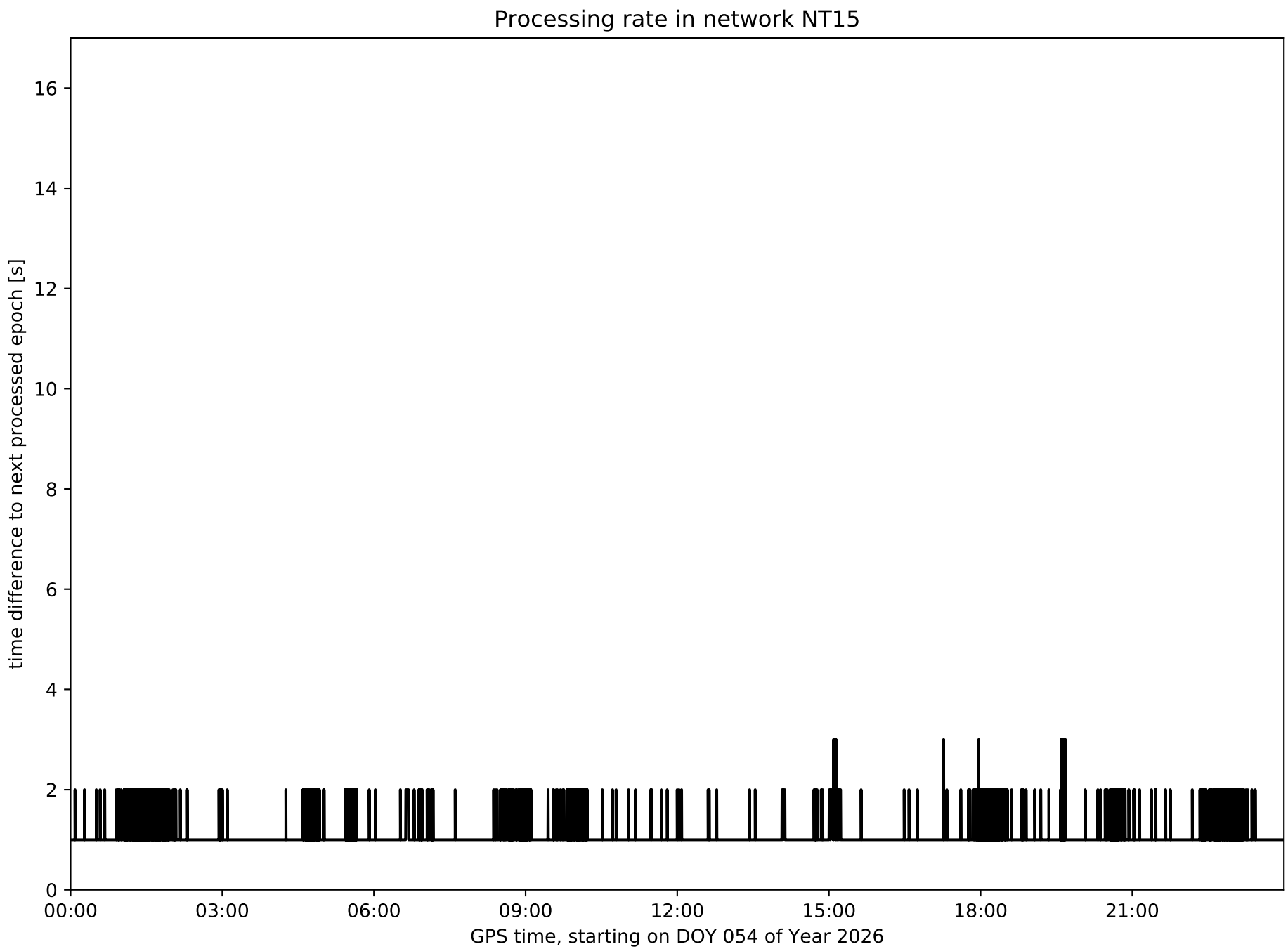
Processing rate in network NT15
time difference to next processed epoch [s]
0
2
4
6
8
10
12
14
16
00:00
03:00
06:00
09:00
12:00
15:00
18:00
21:00
GPS time, starting on DOY 054 of Year 2026

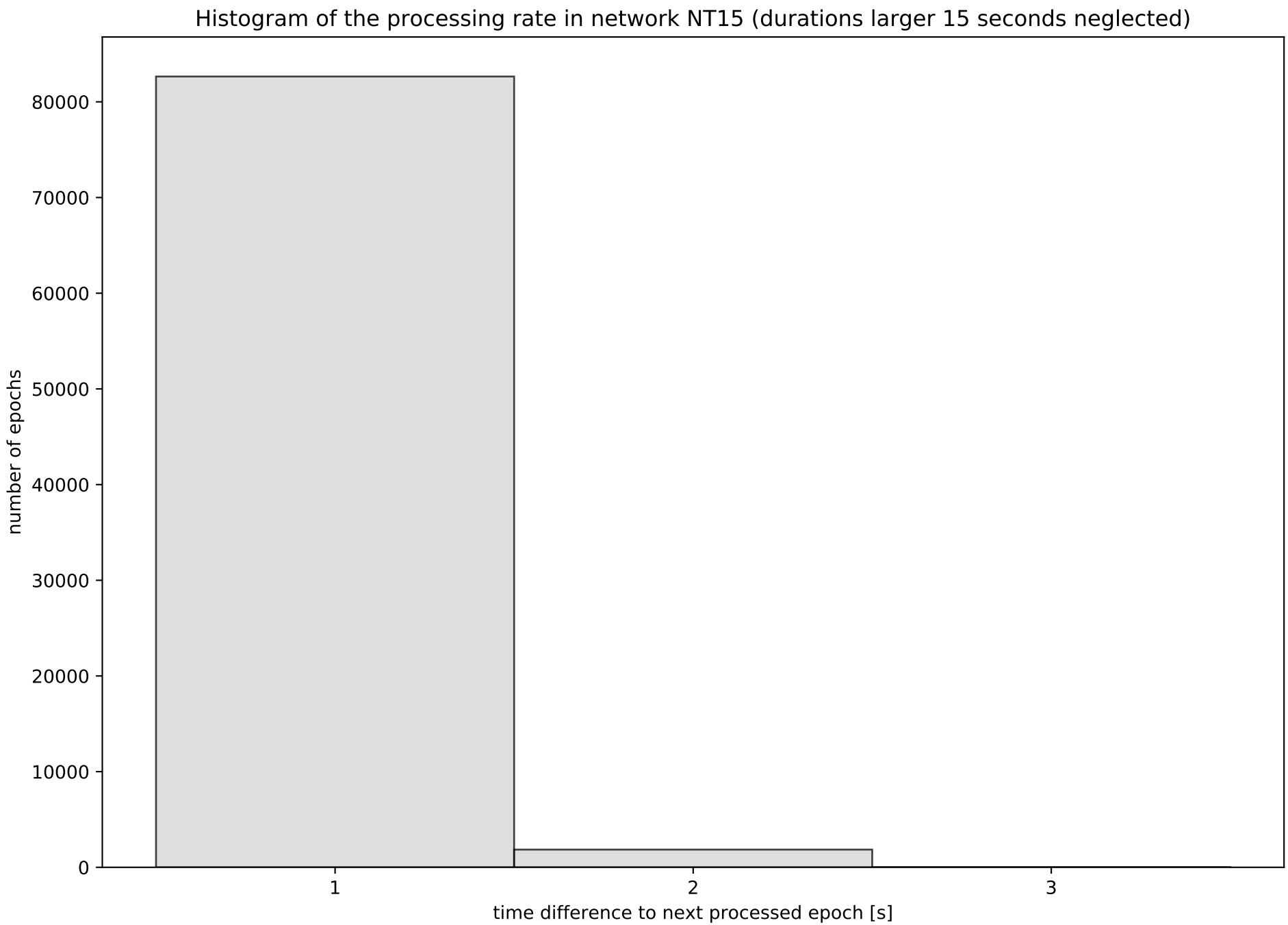
Histogram of the processing rate in network NT15 (durations larger 15 seconds neglected)
number of epochs
0
10000
20000
30000
40000
50000
60000
70000
80000
1
2
3
time difference to next processed epoch [s]

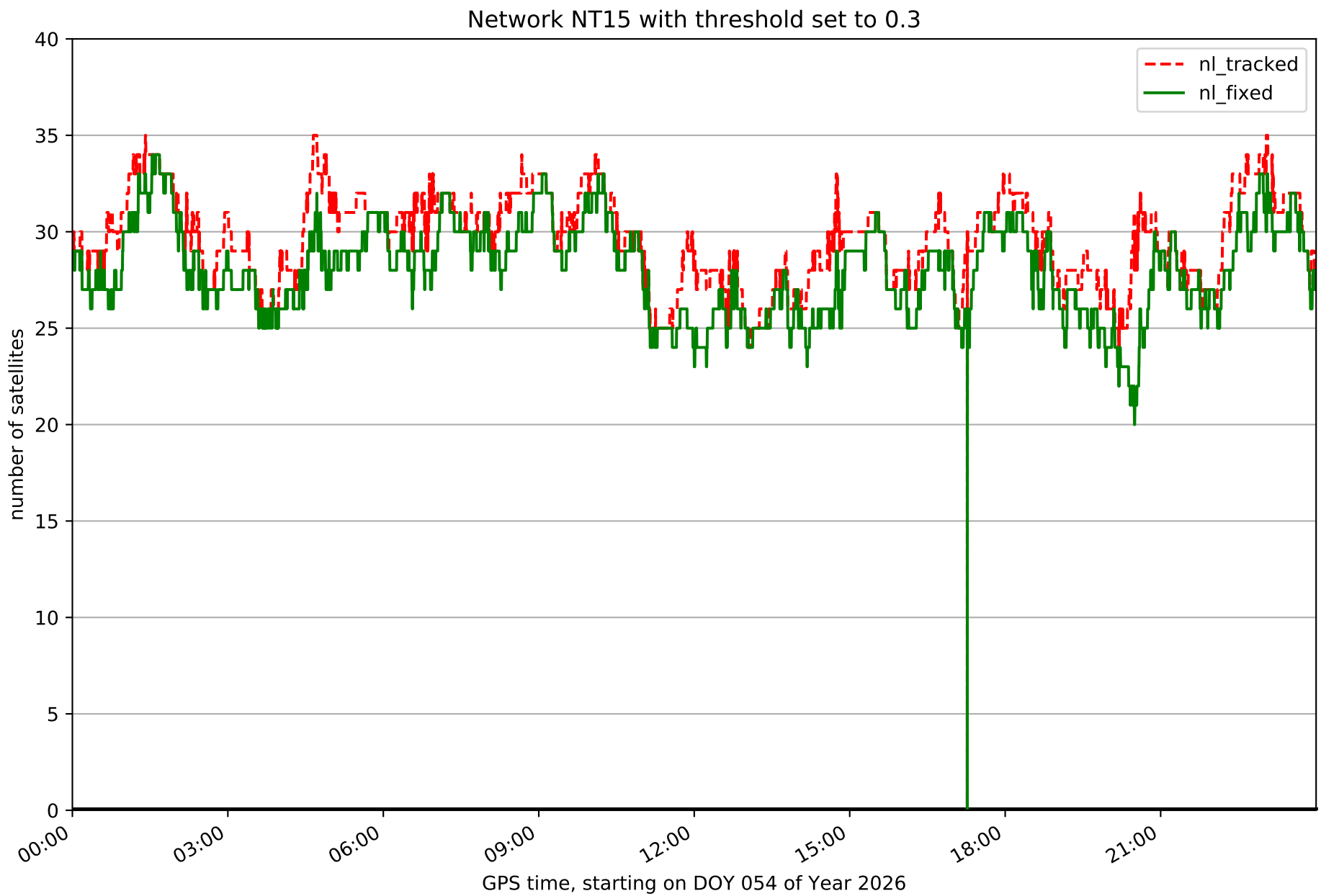
Network NT15 with threshold set to 0.3
nl_tracked
nl_fixed
number of satellites
0
5
10
15
20
25
30
35
40
00:00
03:00
06:00
09:00
12:00
15:00
18:00
21:00
GPS time, starting on DOY 054 of Year 2026

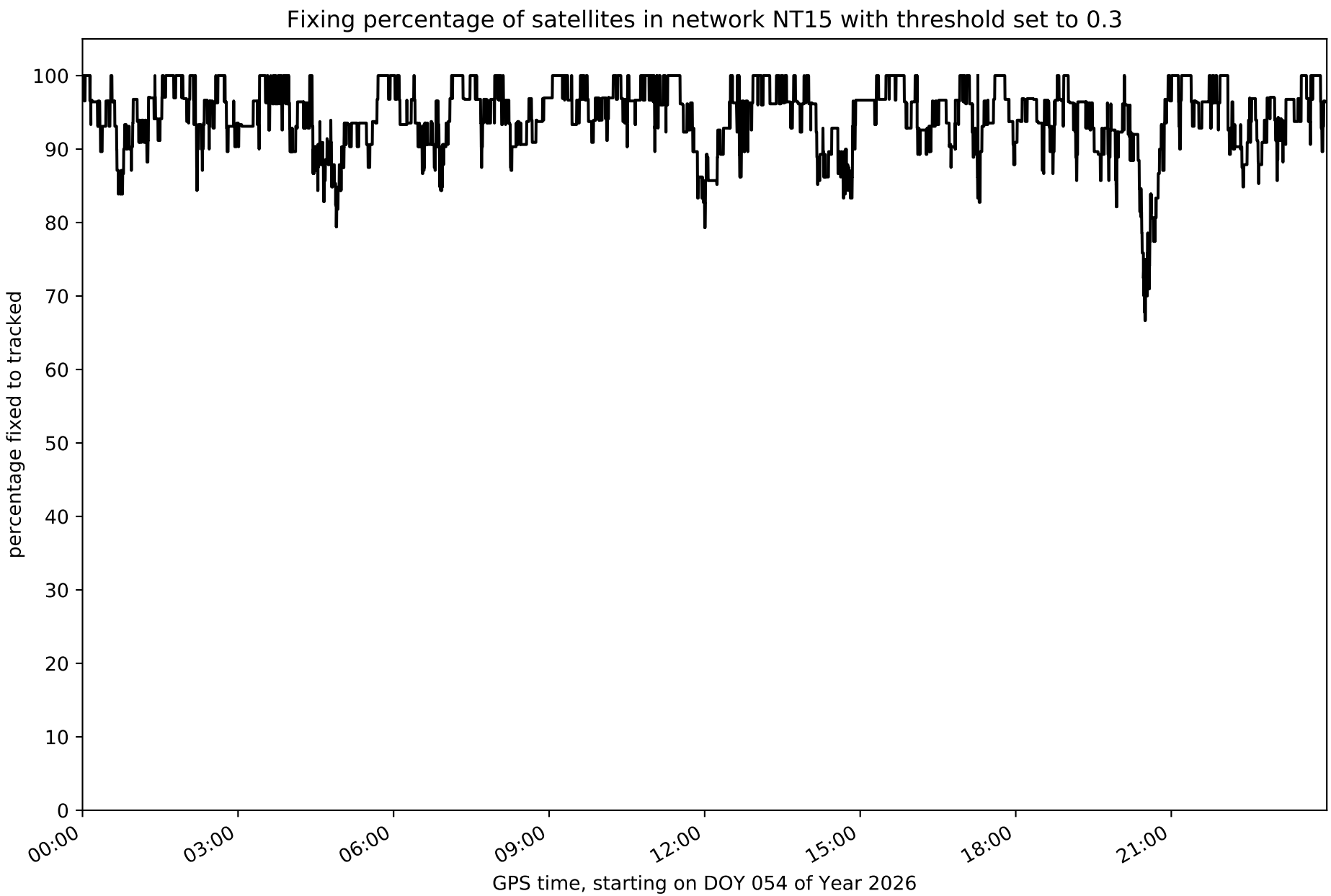
Fixing percentage of satellites in network NT15 with threshold set to 0.3
percentage fixed to tracked
100
90
80
70
60
50
40
30
20
10
0
00:00
03:00
06:00
09:00
12:00
15:00
18:00
21:00
GPS time, starting on DOY 054 of Year 2026

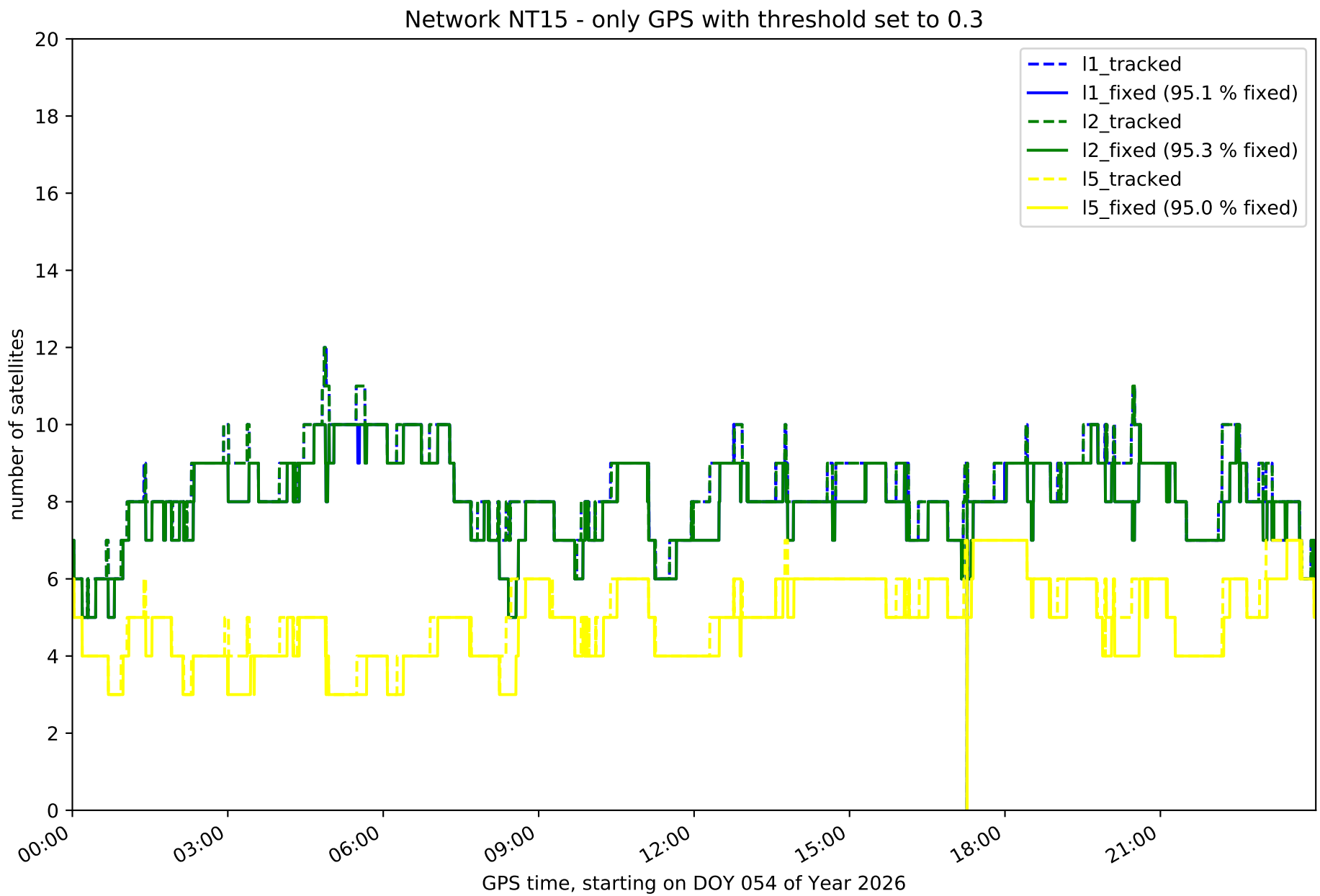
Network NT15 - only GPS with threshold set to 0.3
l1_tracked
l1_fixed (95.1 % fixed)
l2_tracked
l2_fixed (95.3 % fixed)
l5_tracked
l5_fixed (95.0 % fixed)
number of satellites
0
2
4
6
8
10
12
14
16
18
20
00:00
03:00
06:00
09:00
12:00
15:00
18:00
21:00
GPS time, starting on DOY 054 of Year 2026

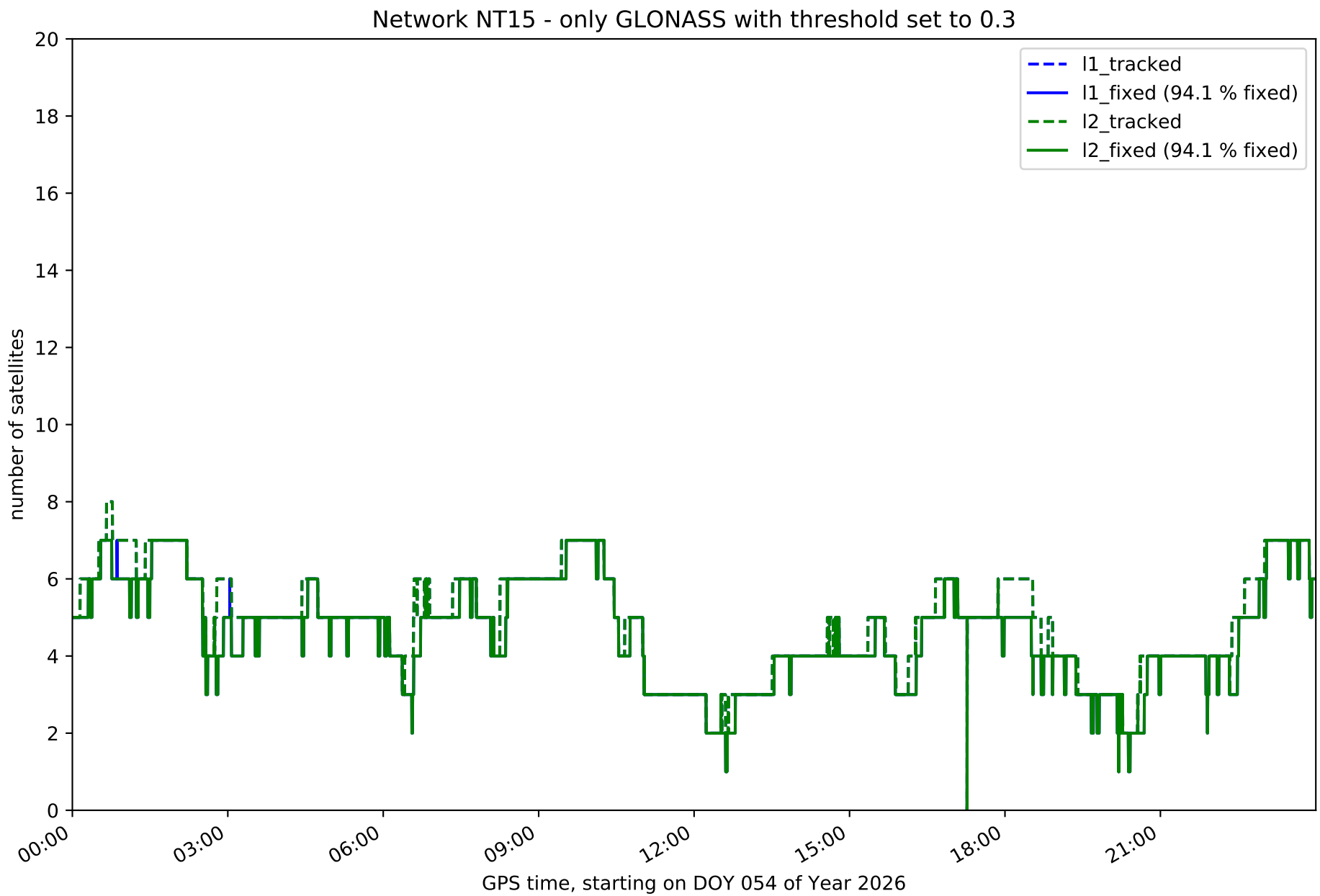
Network NT15 - only GLONASS with threshold set to 0.3
l1_tracked
l1_fixed (94.1 % fixed)
l2_tracked
l2_fixed (94.1 % fixed)
number of satellites
0
2
4
6
8
10
12
14
16
18
20
00:00
03:00
06:00
09:00
12:00
15:00
18:00
21:00
GPS time, starting on DOY 054 of Year 2026

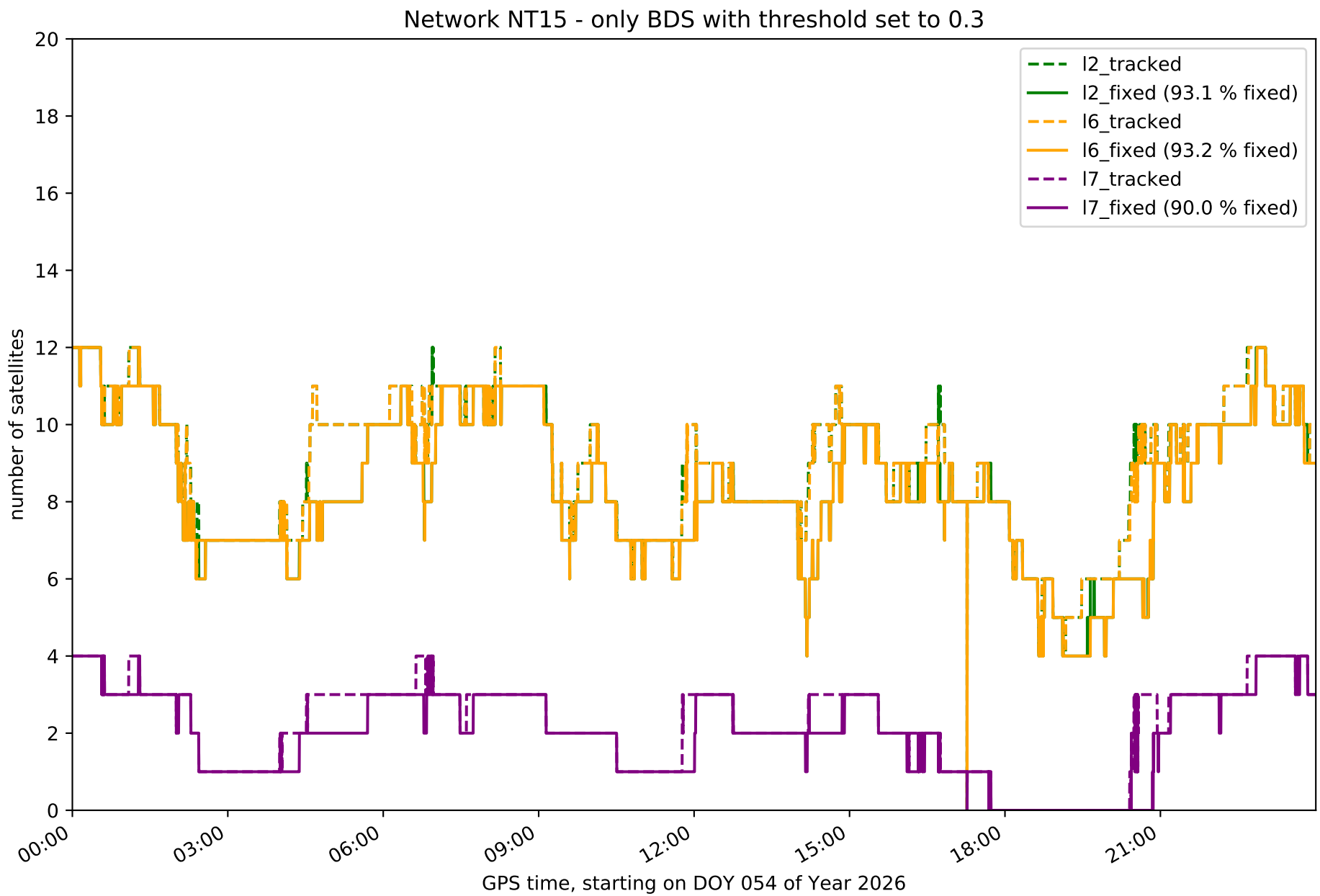
Network NT15 - only BDS with threshold set to 0.3
number of satellites
GPS time, starting on DOY 054 of Year 2026
0
2
4
6
8
10
12
14
16
18
20
00:00
03:00
06:00
09:00
12:00
15:00
18:00
21:00
I2_tracked
I2_fixed (93.1 % fixed)
I6_tracked
I6_fixed (93.2 % fixed)
I7_tracked
I7_fixed (90.0 % fixed)

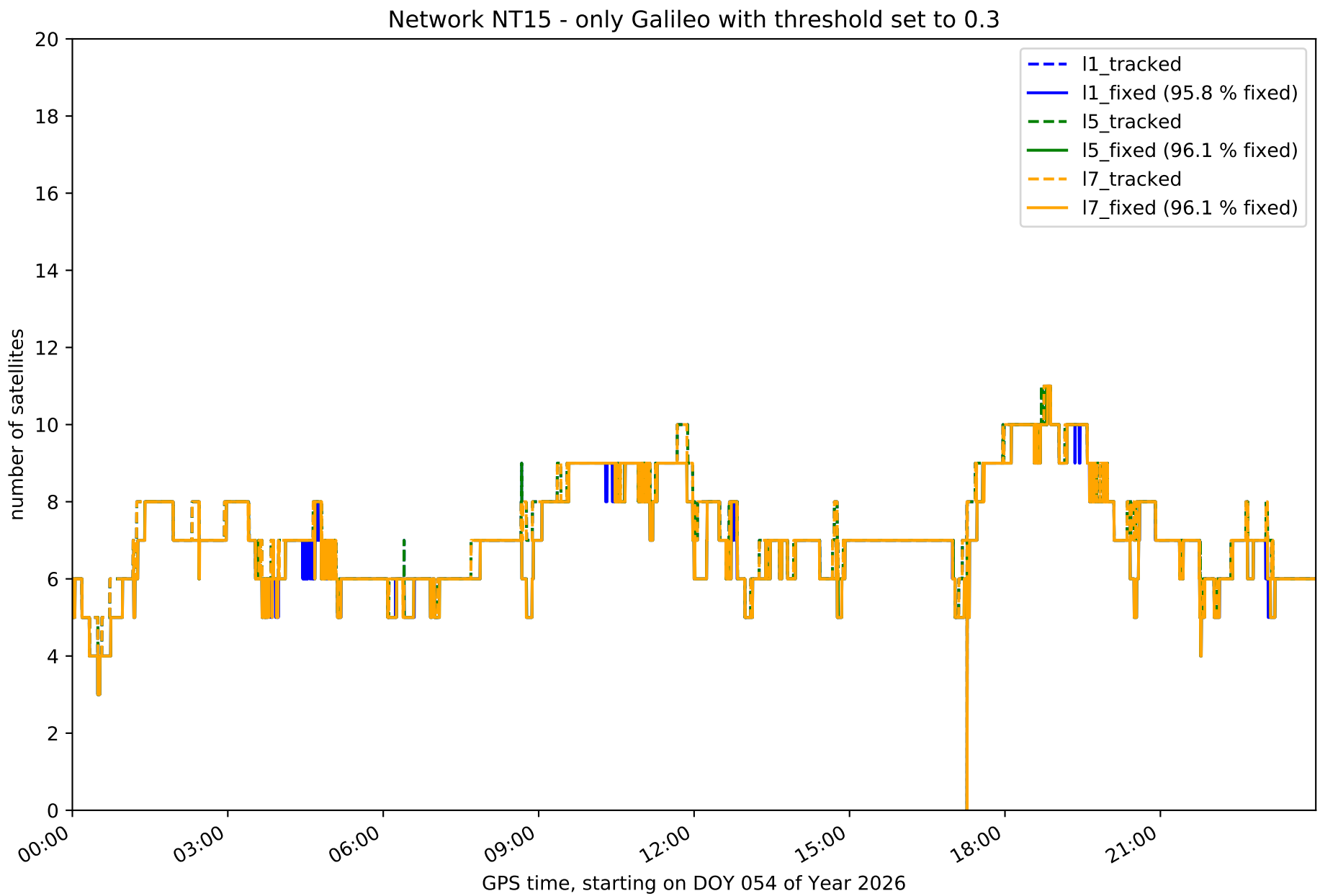
Network NT15 - only Galileo with threshold set to 0.3
number of satellites
GPS time, starting on DOY 054 of Year 2026
0
2
4
6
8
10
12
14
16
18
20
00:00
03:00
06:00
09:00
12:00
15:00
18:00
21:00
l1_tracked
l1_fixed (95.8 % fixed)
l5_tracked
l5_fixed (96.1 % fixed)
l7_tracked
l7_fixed (96.1 % fixed)

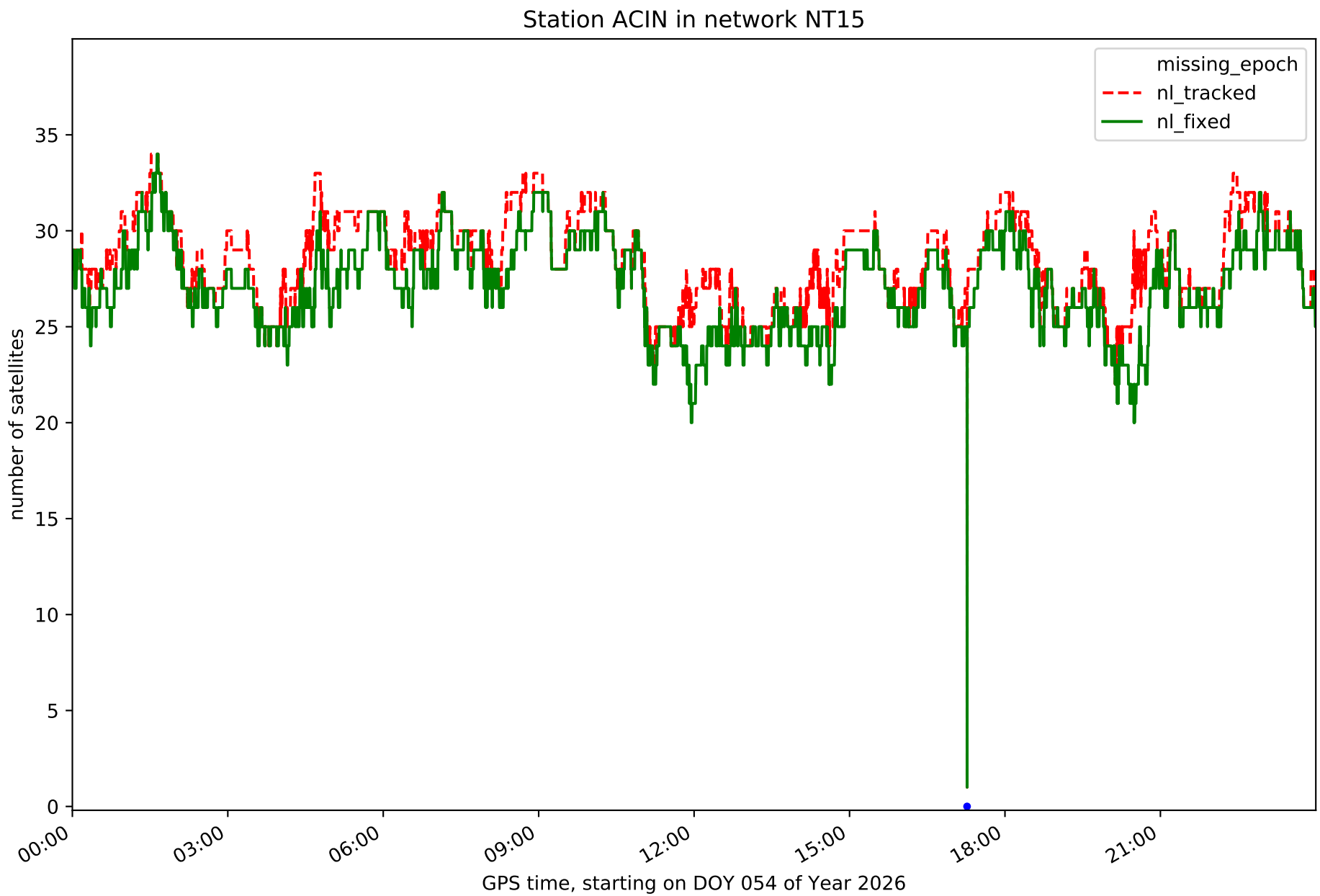
Station ACIN in network NT15
missing_epoch
nl_tracked
nl_fixed
number of satellites
0
5
10
15
20
25
30
35
00:00
03:00
06:00
09:00
12:00
15:00
18:00
21:00
GPS time, starting on DOY 054 of Year 2026

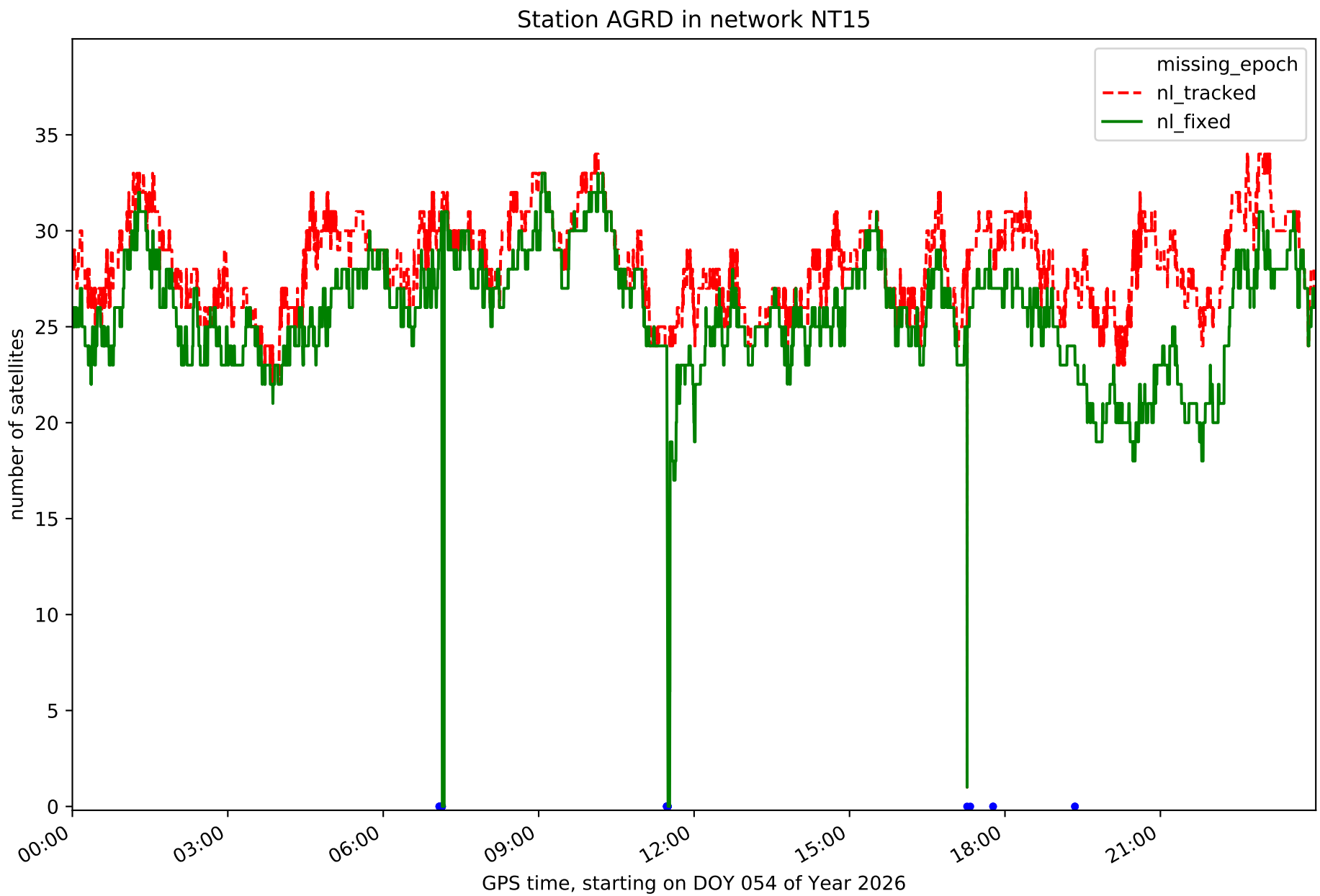
Station AGRD in network NT15
missing_epoch
nl_tracked
nl_fixed
number of satellites
0
5
10
15
20
25
30
35
00:00
03:00
06:00
09:00
12:00
15:00
18:00
21:00
GPS time, starting on DOY 054 of Year 2026

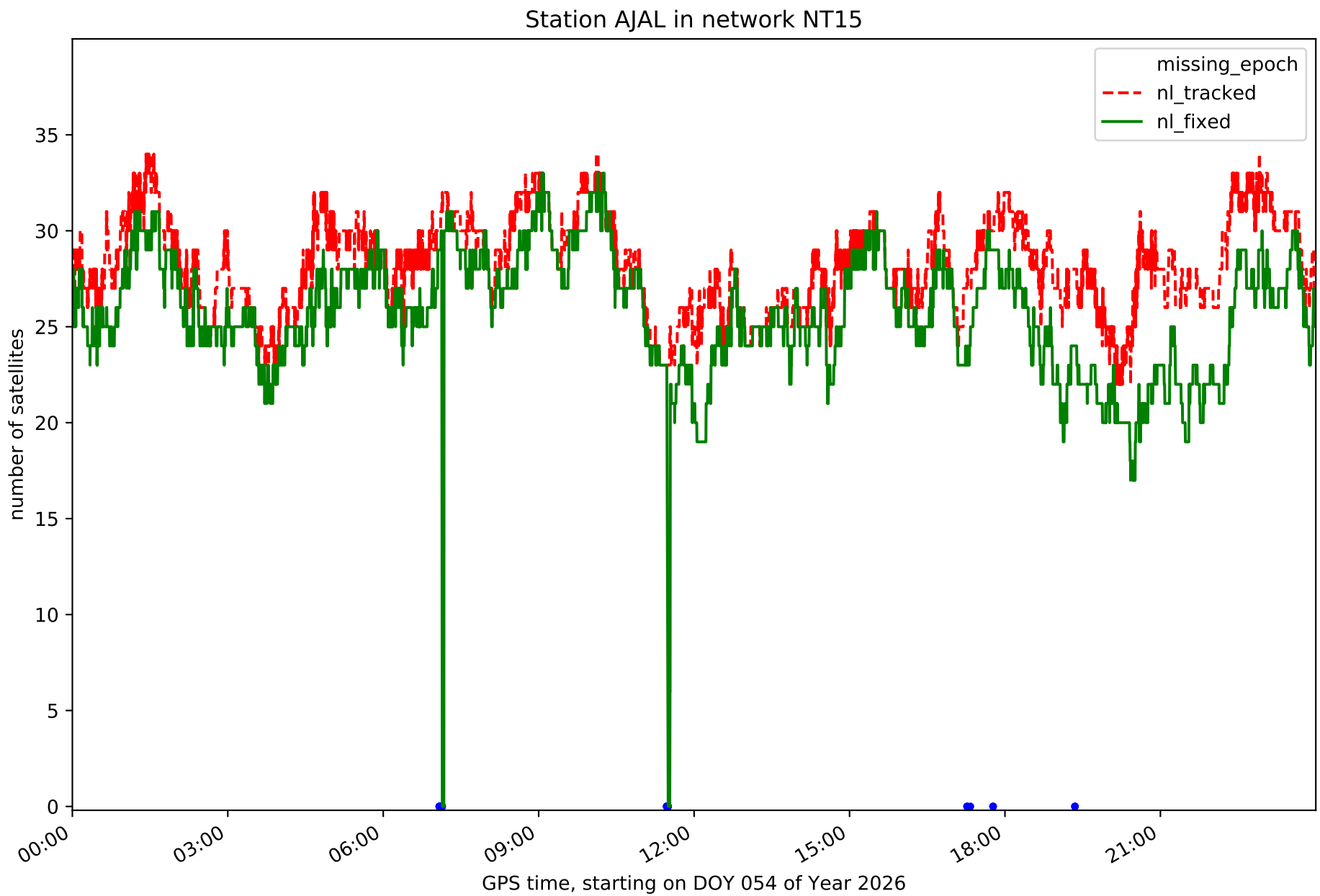
Station AJAL in network NT15
missing_epoch
nl_tracked
nl_fixed
number of satellites
0
5
10
15
20
25
30
35
00:00
03:00
06:00
09:00
12:00
15:00
18:00
21:00
GPS time, starting on DOY 054 of Year 2026

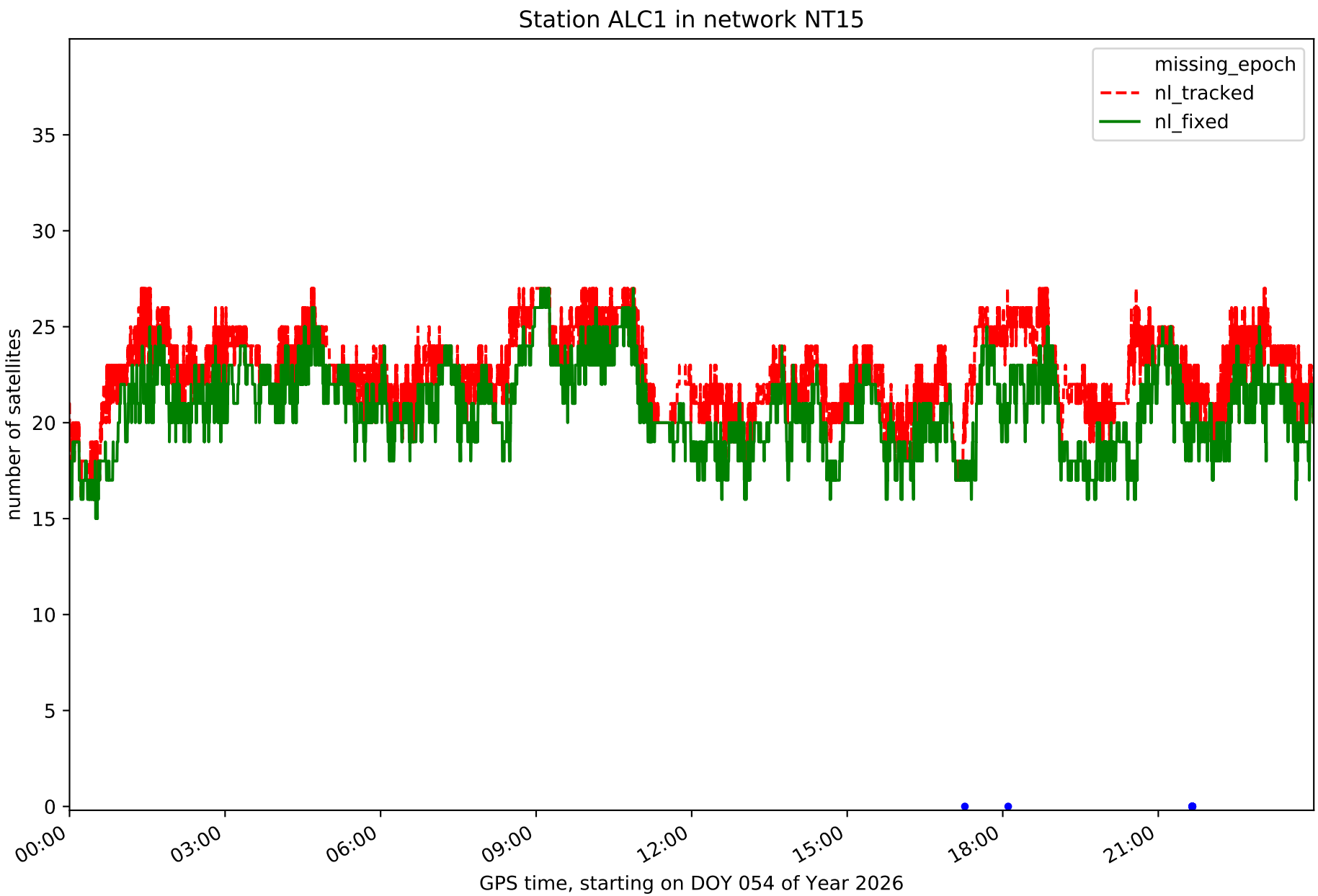
Station ALC1 in network NT15
missing_epoch
nl_tracked
nl_fixed
number of satellites
0
5
10
15
20
25
30
35
00:00
03:00
06:00
09:00
12:00
15:00
18:00
21:00
GPS time, starting on DOY 054 of Year 2026

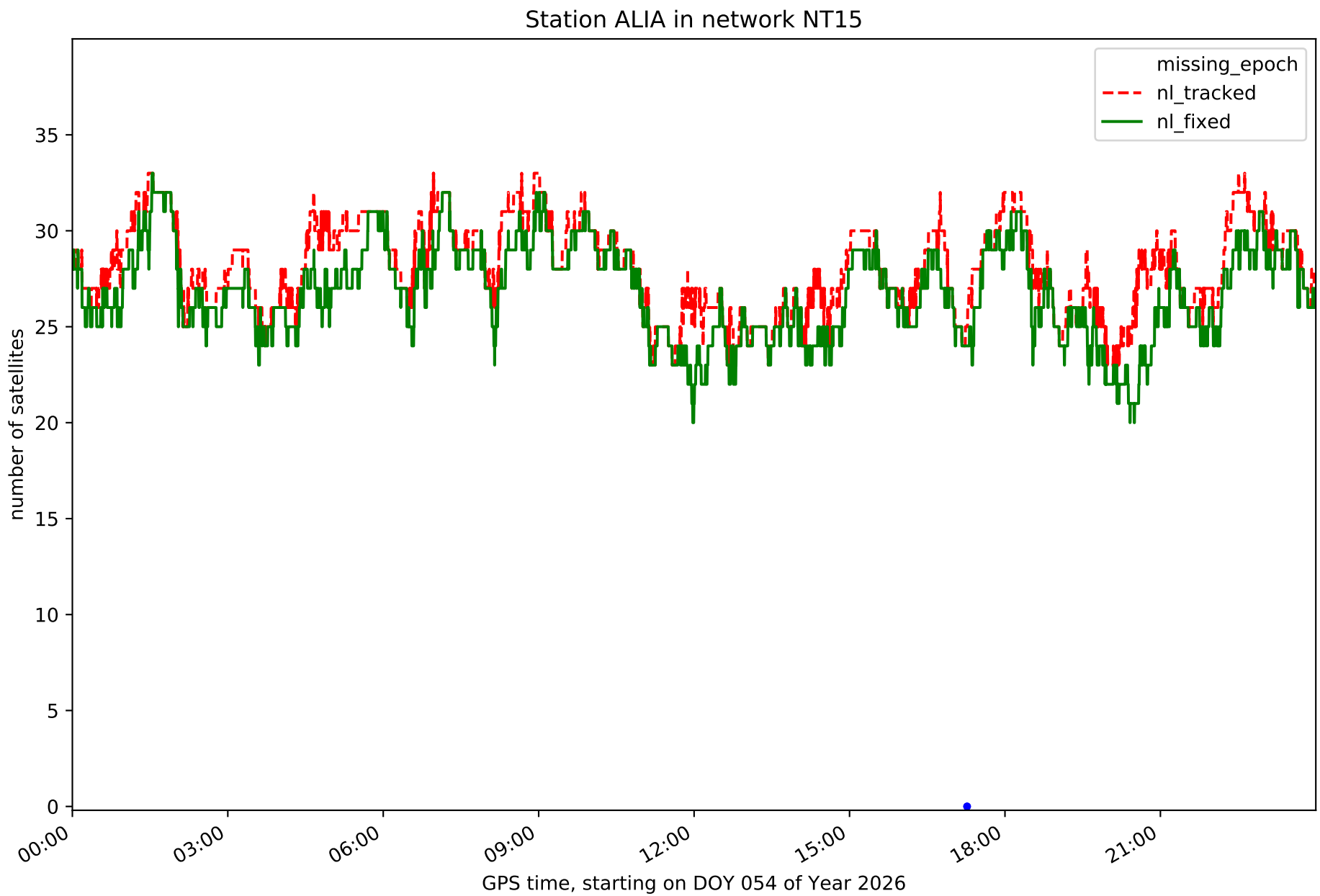
Station ALIA in network NT15
missing_epoch
nl_tracked
nl_fixed
number of satellites
0
5
10
15
20
25
30
35
00:00
03:00
06:00
09:00
12:00
15:00
18:00
21:00
GPS time, starting on DOY 054 of Year 2026

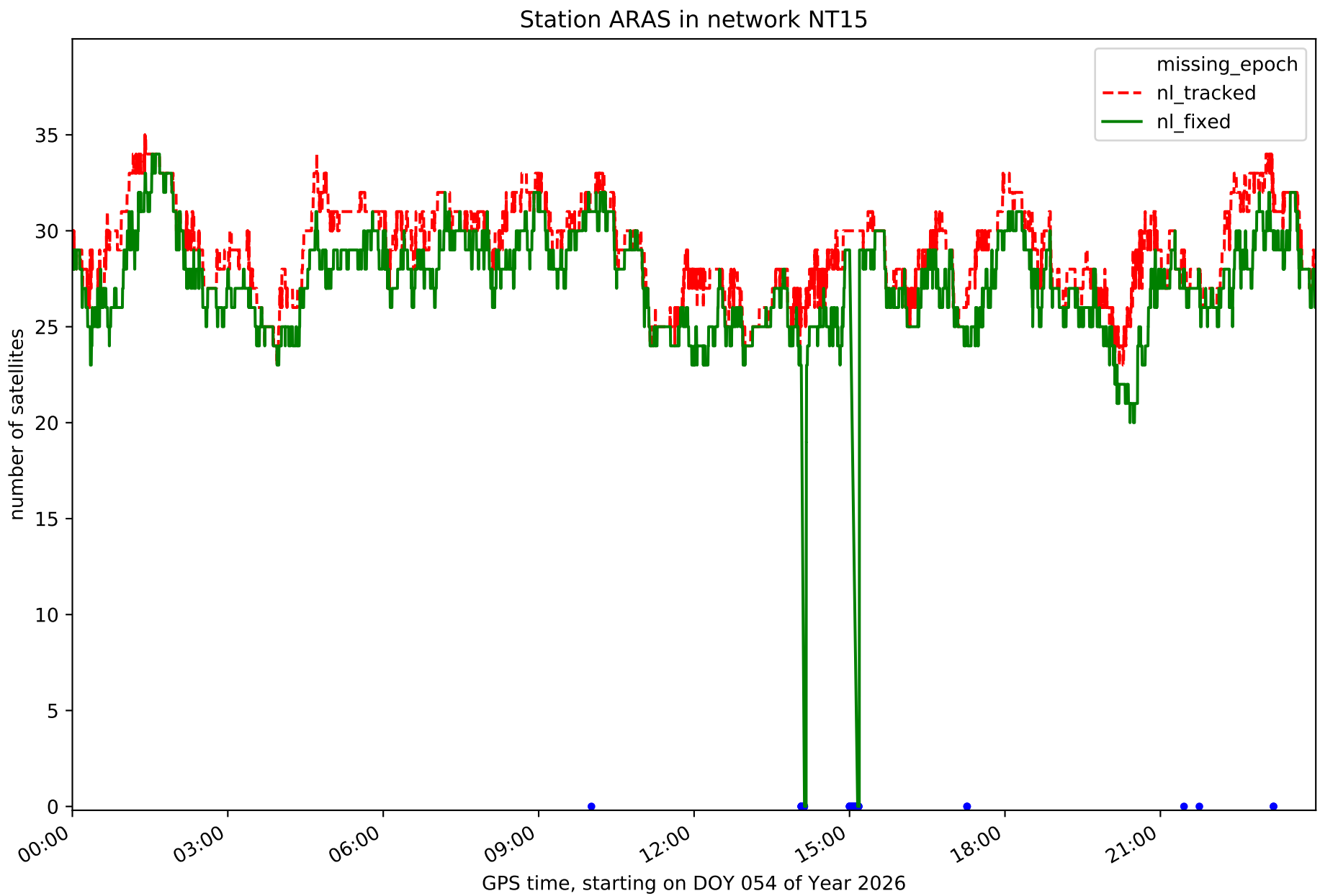
Station ARAS in network NT15
missing_epoch
nl_tracked
nl_fixed
number of satellites
0
5
10
15
20
25
30
35
00:00
03:00
06:00
09:00
12:00
15:00
18:00
21:00
GPS time, starting on DOY 054 of Year 2026

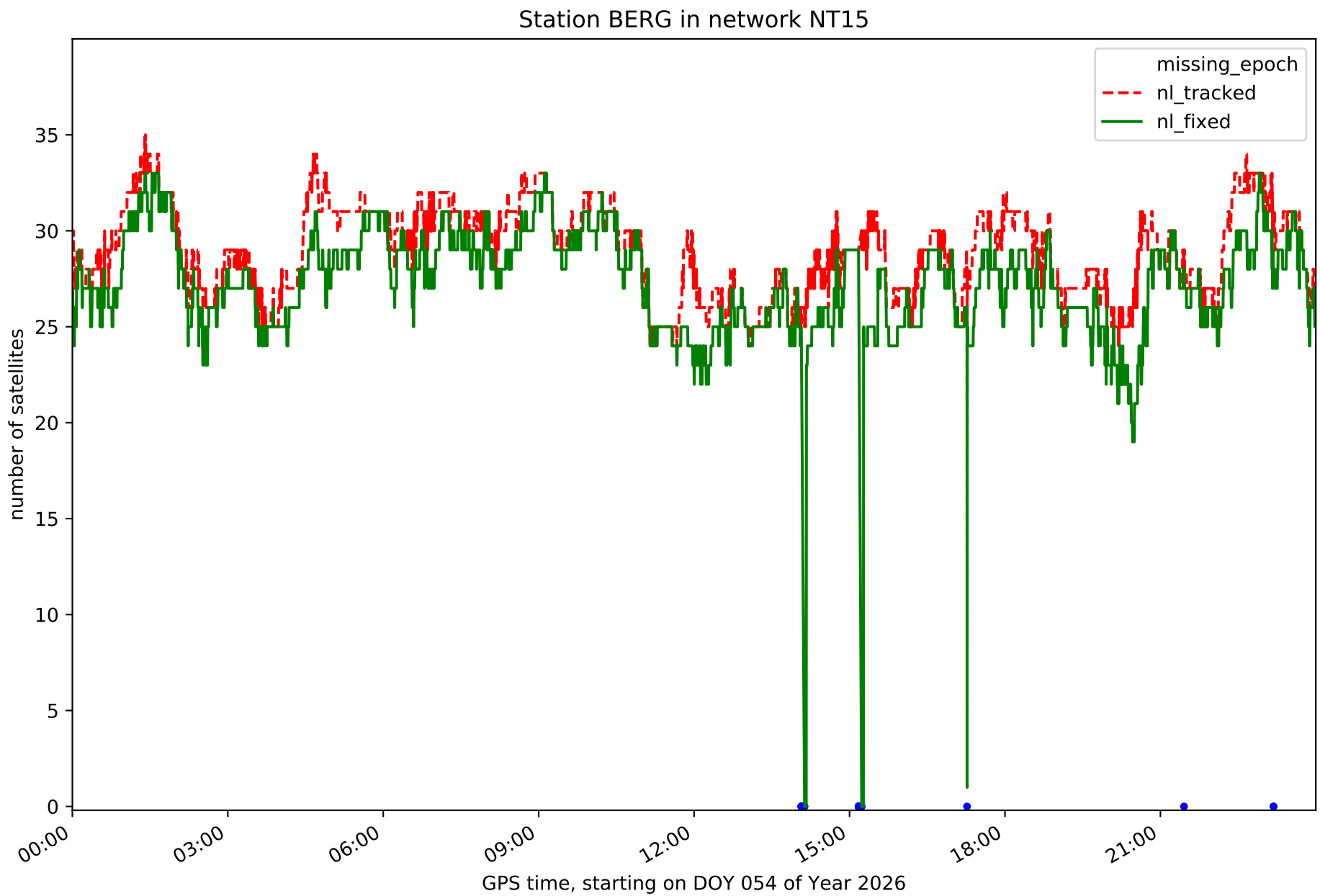
Station BERG in network NT15
missing_epoch
nl_tracked
nl_fixed
number of satellites
0
5
10
15
20
25
30
35
00:00
03:00
06:00
09:00
12:00
15:00
18:00
21:00
GPS time, starting on DOY 054 of Year 2026

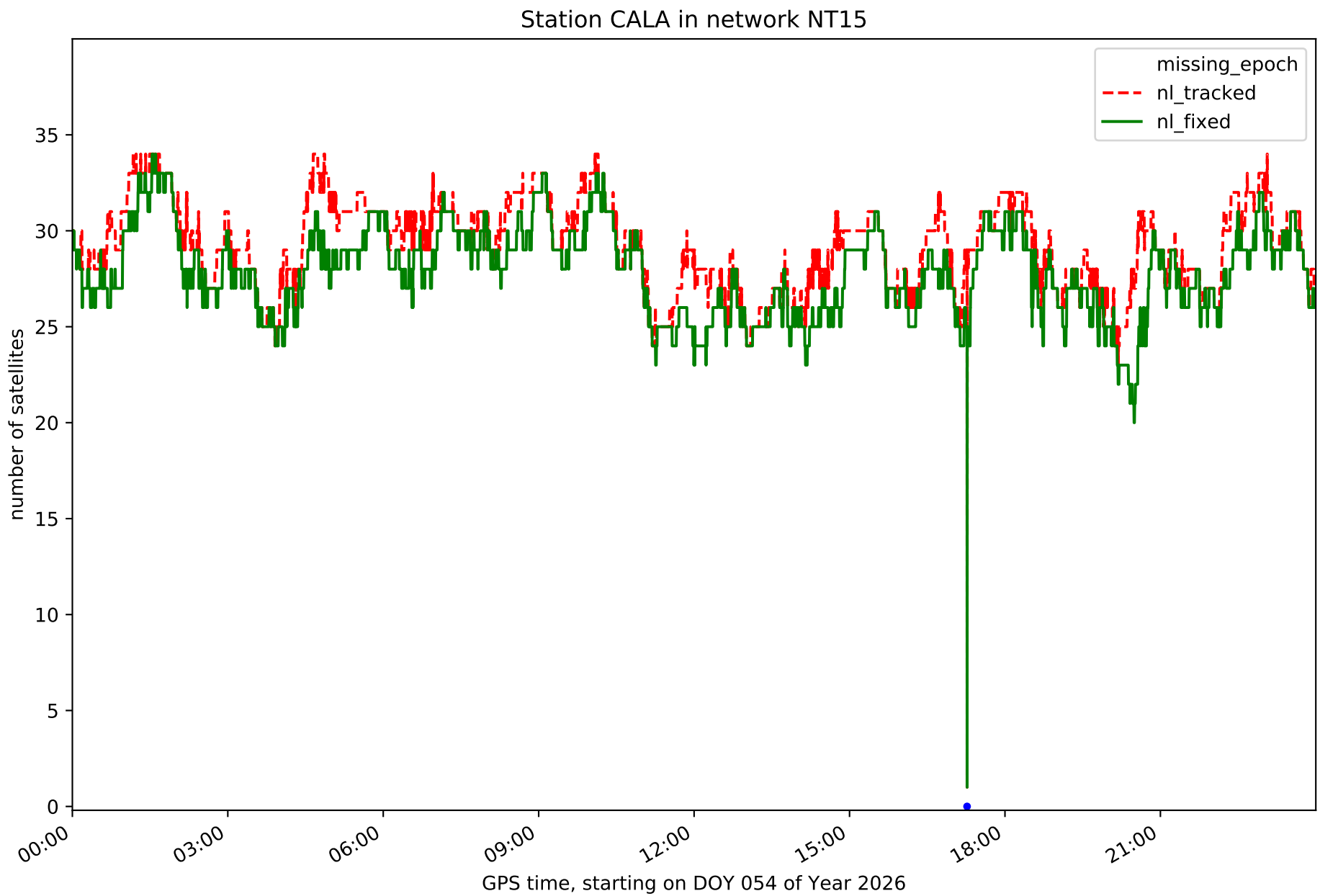
Station CALA in network NT15
missing_epoch
nl_tracked
nl_fixed
number of satellites
0
5
10
15
20
25
30
35
00:00
03:00
06:00
09:00
12:00
15:00
18:00
21:00
GPS time, starting on DOY 054 of Year 2026

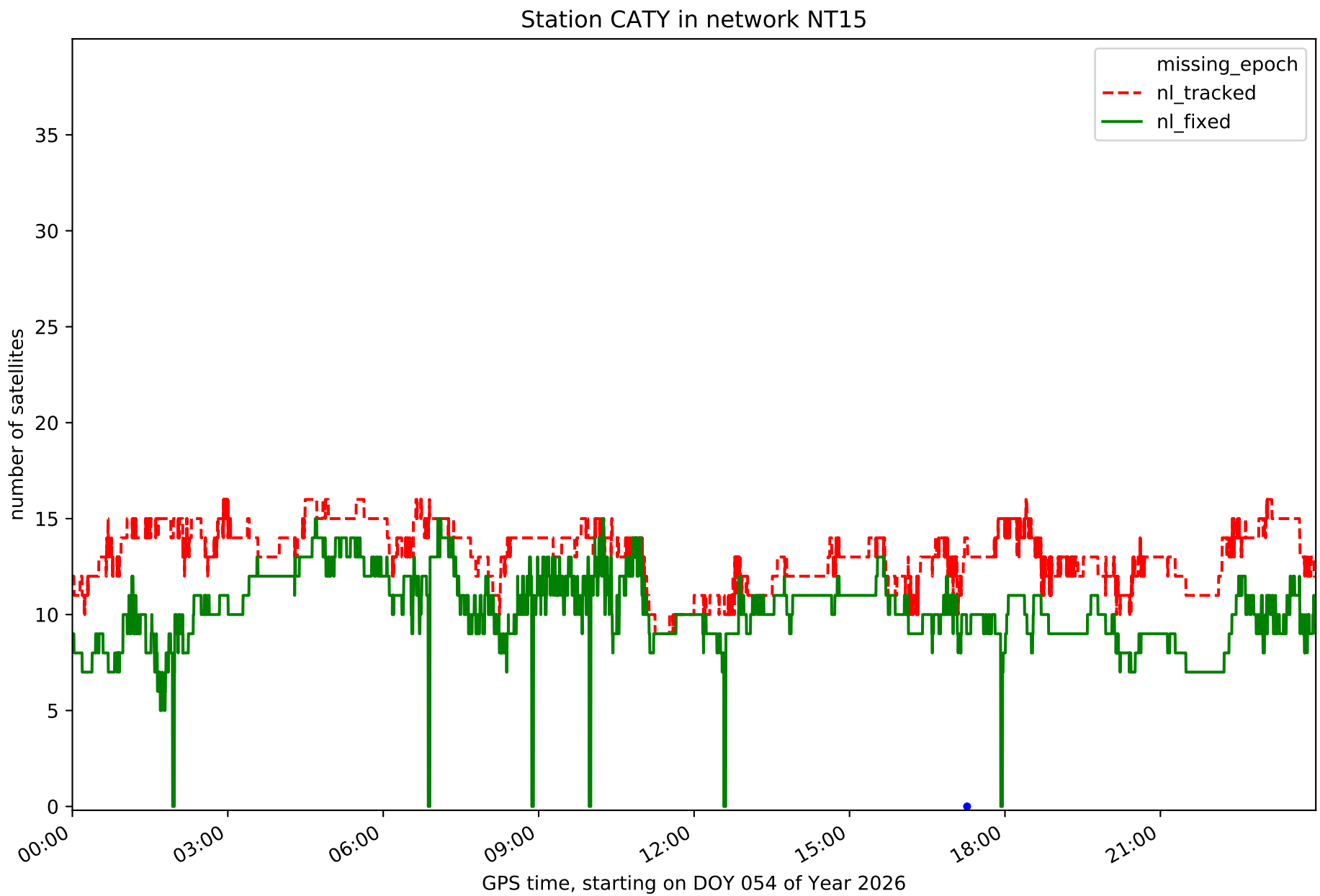
Station CATY in network NT15
missing_epoch
nl_tracked
nl_fixed
number of satellites
0
5
10
15
20
25
30
35
00:00
03:00
06:00
09:00
12:00
15:00
18:00
21:00
GPS time, starting on DOY 054 of Year 2026

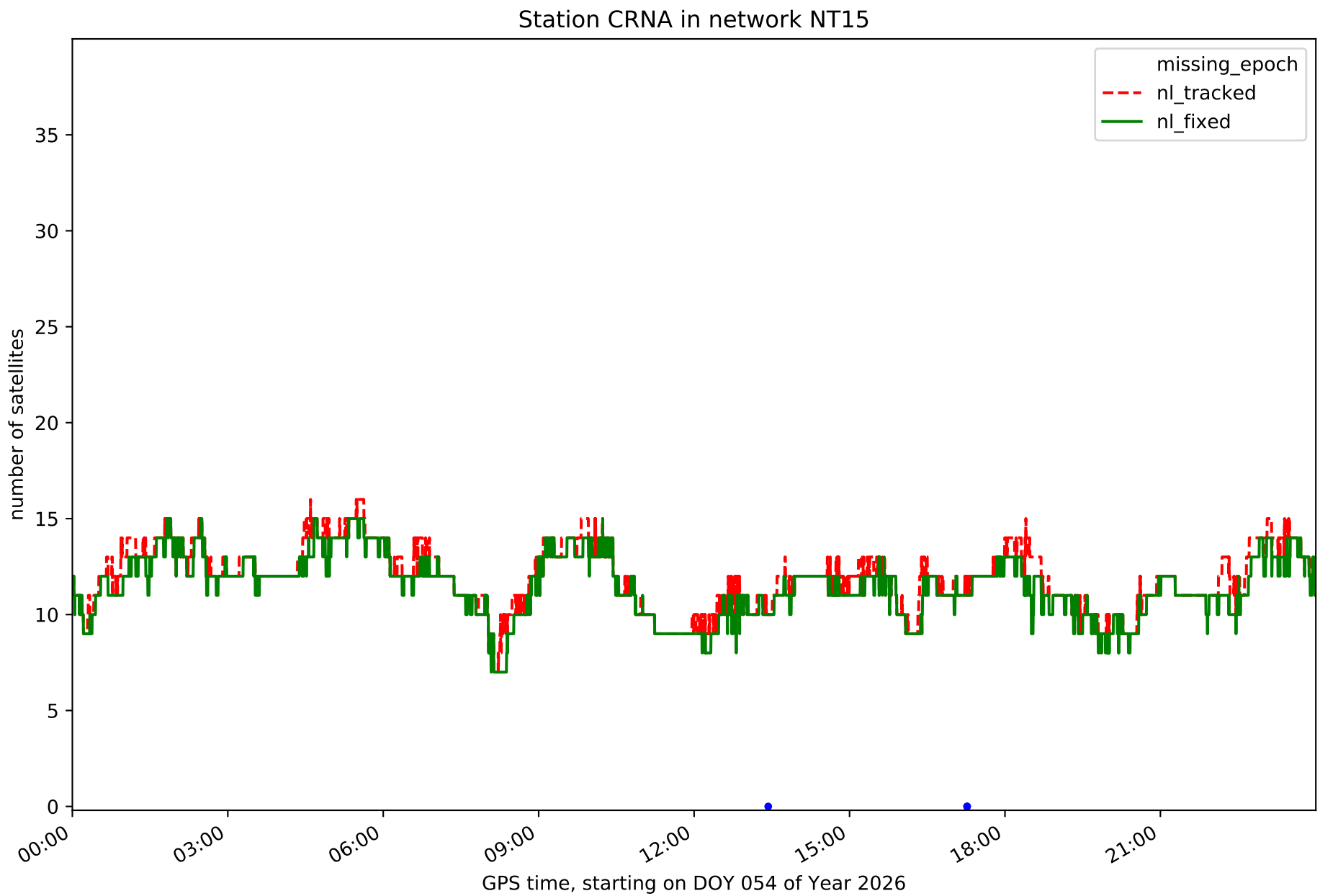
Station CRNA in network NT15
missing_epoch
nl_tracked
nl_fixed
number of satellites
0
5
10
15
20
25
30
35
00:00
03:00
06:00
09:00
12:00
15:00
18:00
21:00
GPS time, starting on DOY 054 of Year 2026

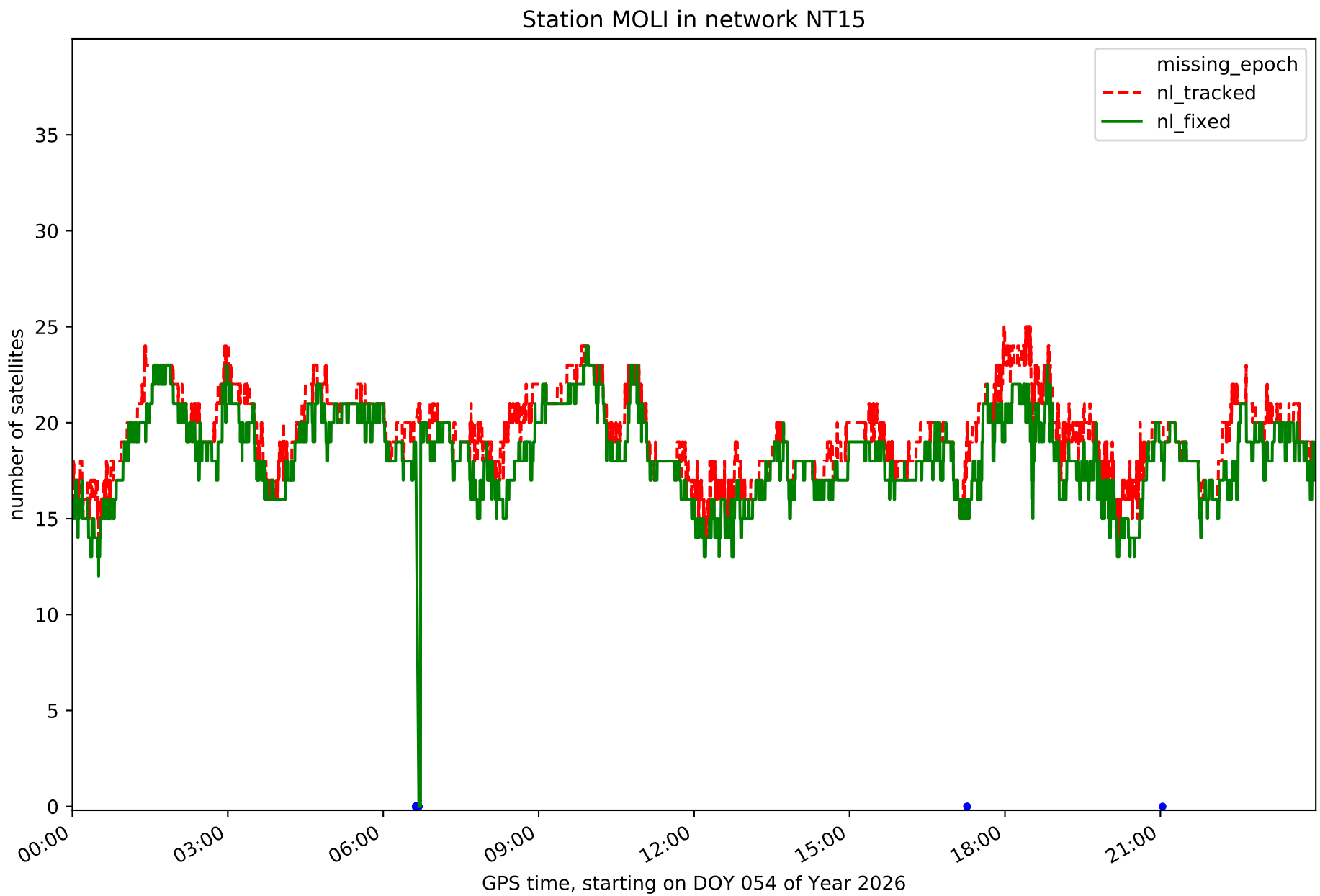
Station MOLI in network NT15
missing_epoch
nl_tracked
nl_fixed
number of satellites
0
5
10
15
20
25
30
35
00:00
03:00
06:00
09:00
12:00
15:00
18:00
21:00
GPS time, starting on DOY 054 of Year 2026

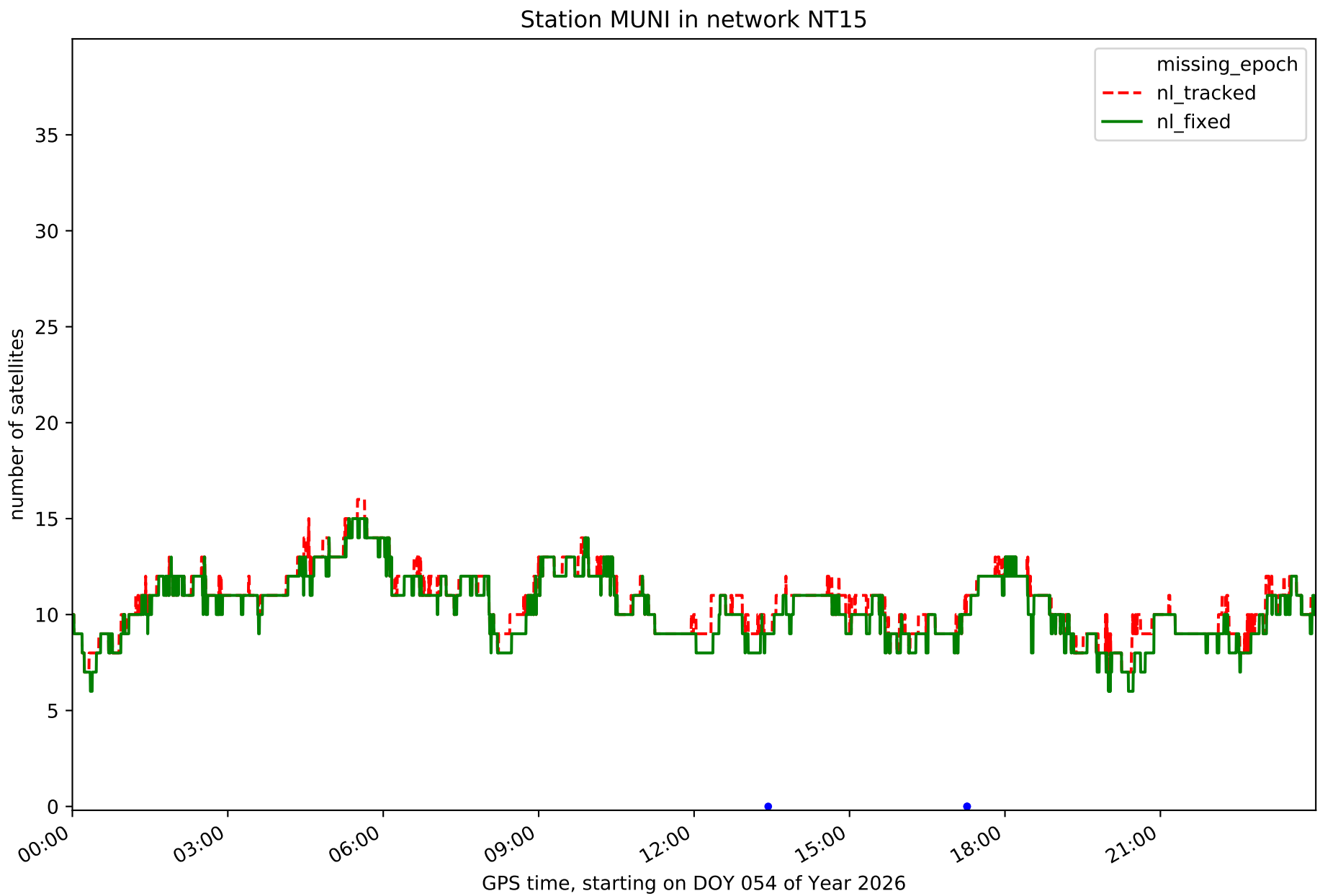
Station MUNI in network NT15
missing_epoch
nl_tracked
nl_fixed
number of satellites
0
5
10
15
20
25
30
35
00:00
03:00
06:00
09:00
12:00
15:00
18:00
21:00
GPS time, starting on DOY 054 of Year 2026

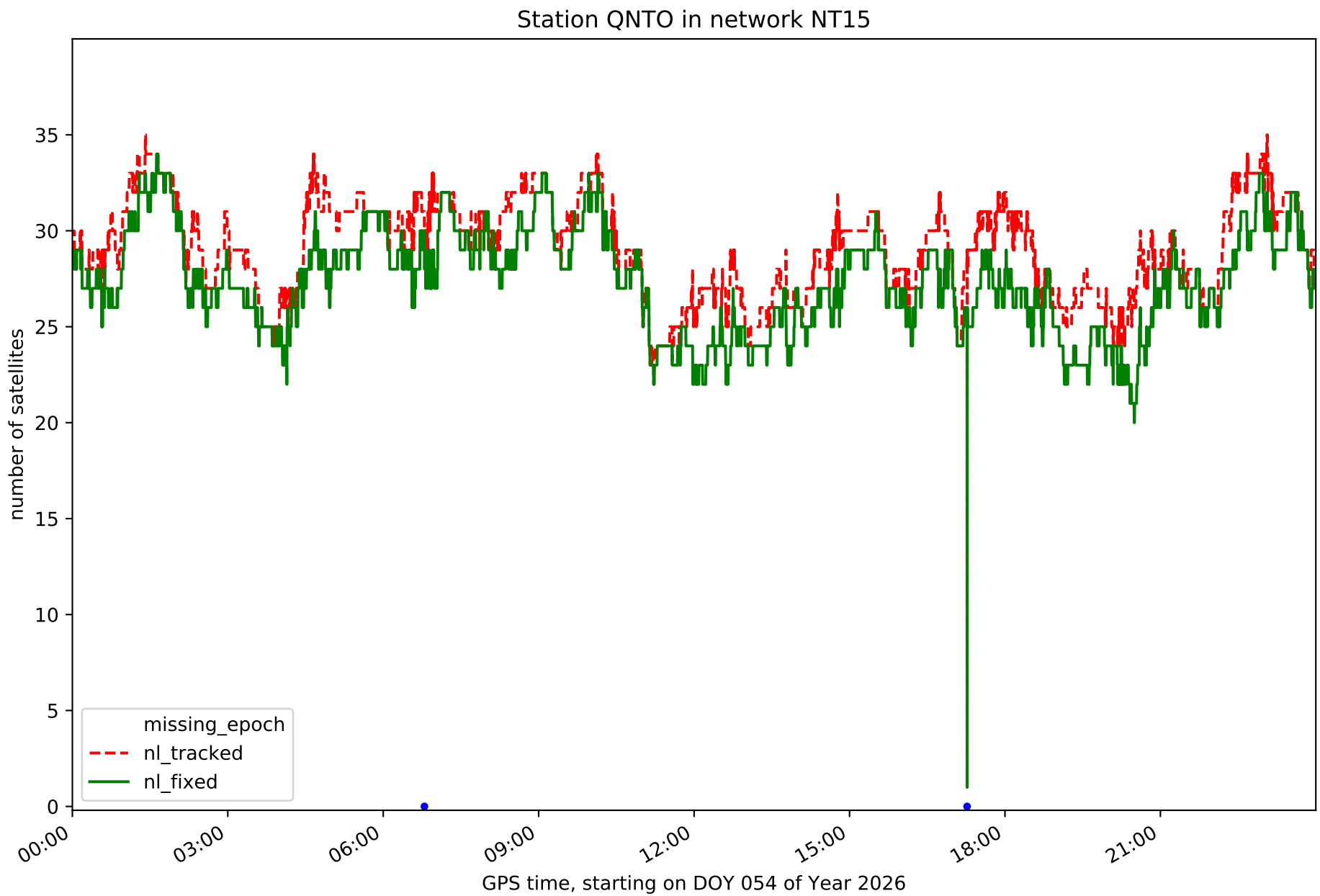
Station QNTO in network NT15
number of satellites
35
30
25
20
15
10
5
0
missing_epoch
nl_tracked
nl_fixed
00:00
03:00
06:00
09:00
12:00
15:00
18:00
21:00
GPS time, starting on DOY 054 of Year 2026

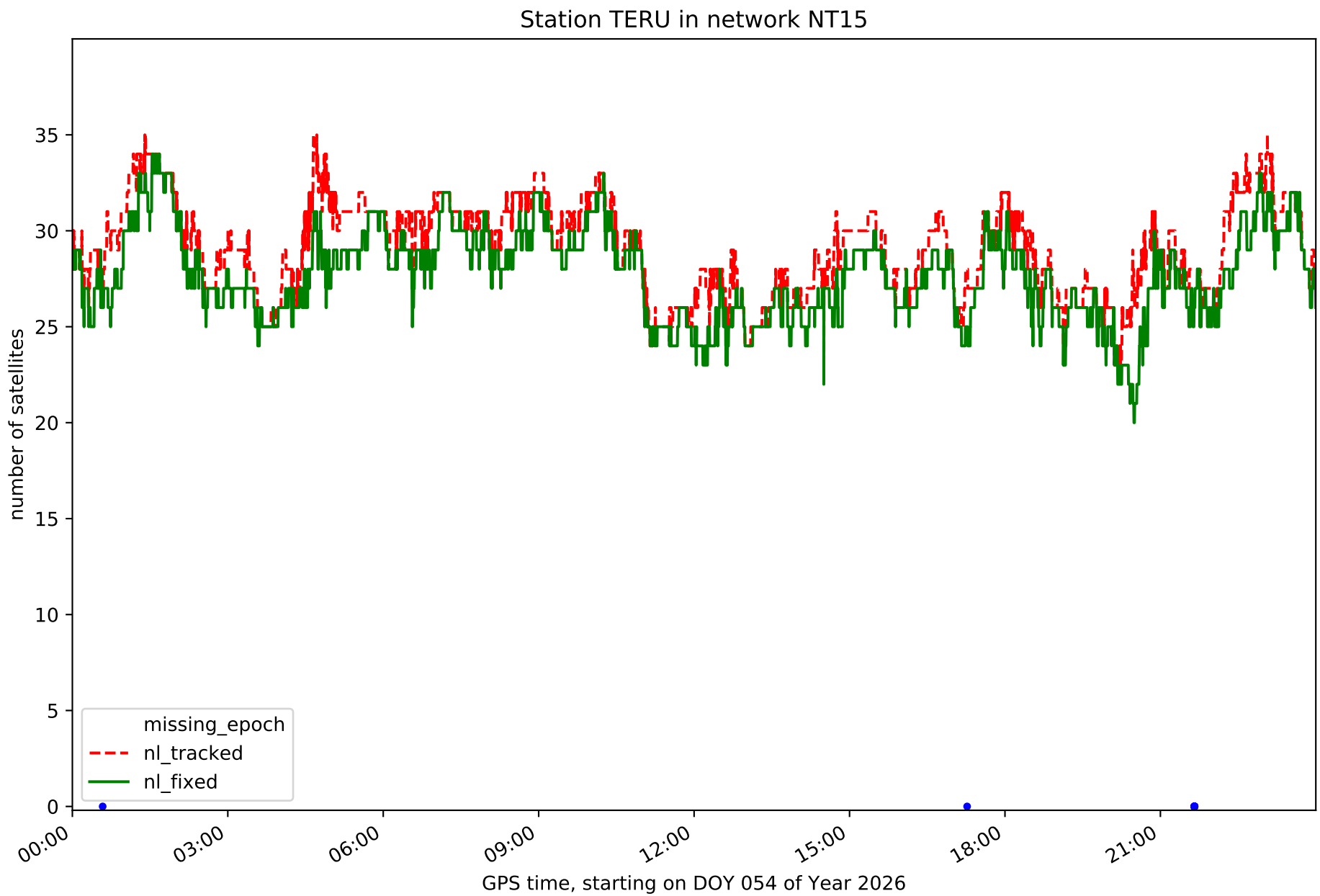
Station TERU in network NT15
number of satellites
35
30
25
20
15
10
5
0
missing_epoch
nl_tracked
nl_fixed
00:00
03:00
06:00
09:00
12:00
15:00
18:00
21:00
GPS time, starting on DOY 054 of Year 2026

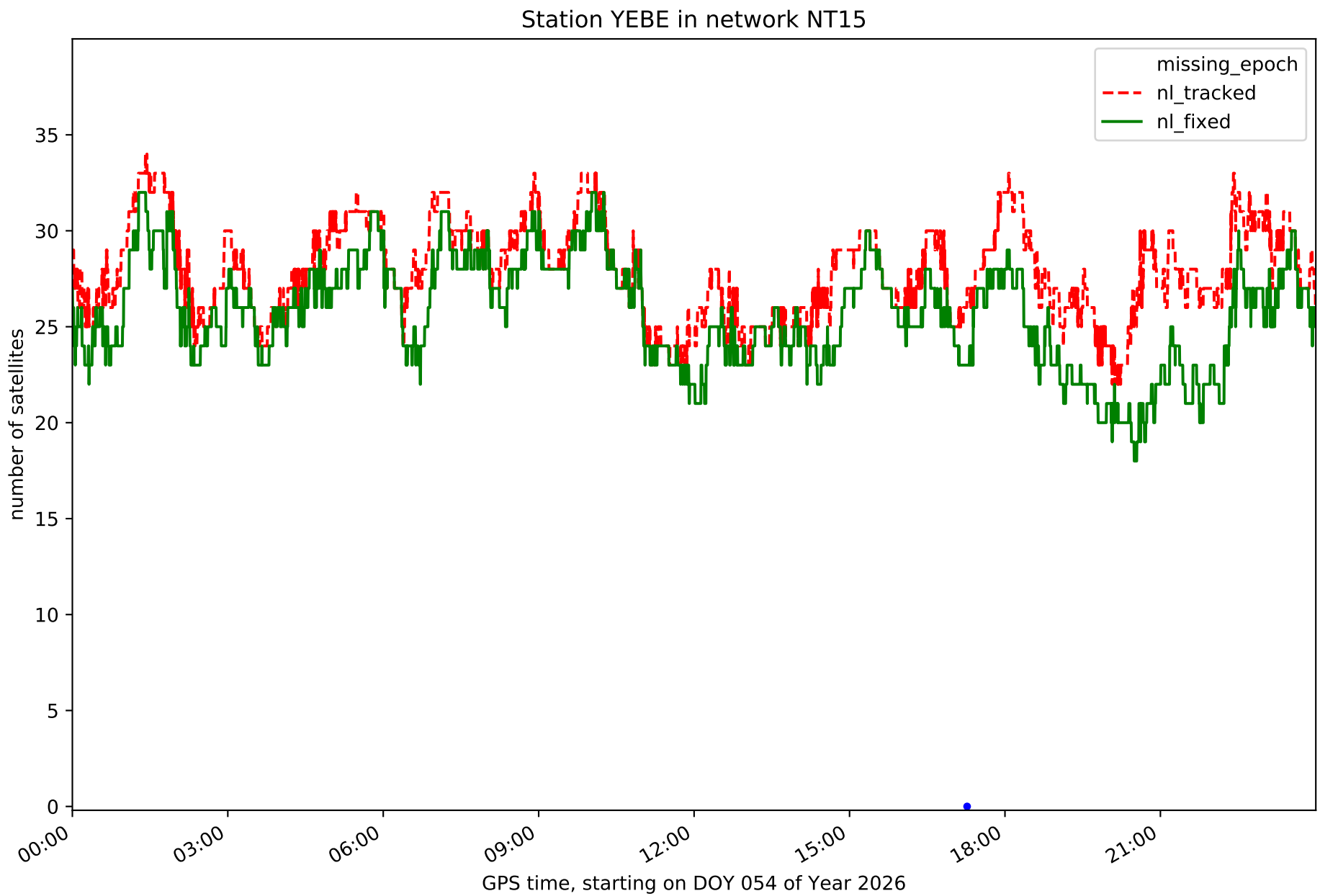
Station YEBE in network NT15
missing_epoch
nl_tracked
nl_fixed
number of satellites
0
5
10
15
20
25
30
35
00:00
03:00
06:00
09:00
12:00
15:00
18:00
21:00
GPS time, starting on DOY 054 of Year 2026

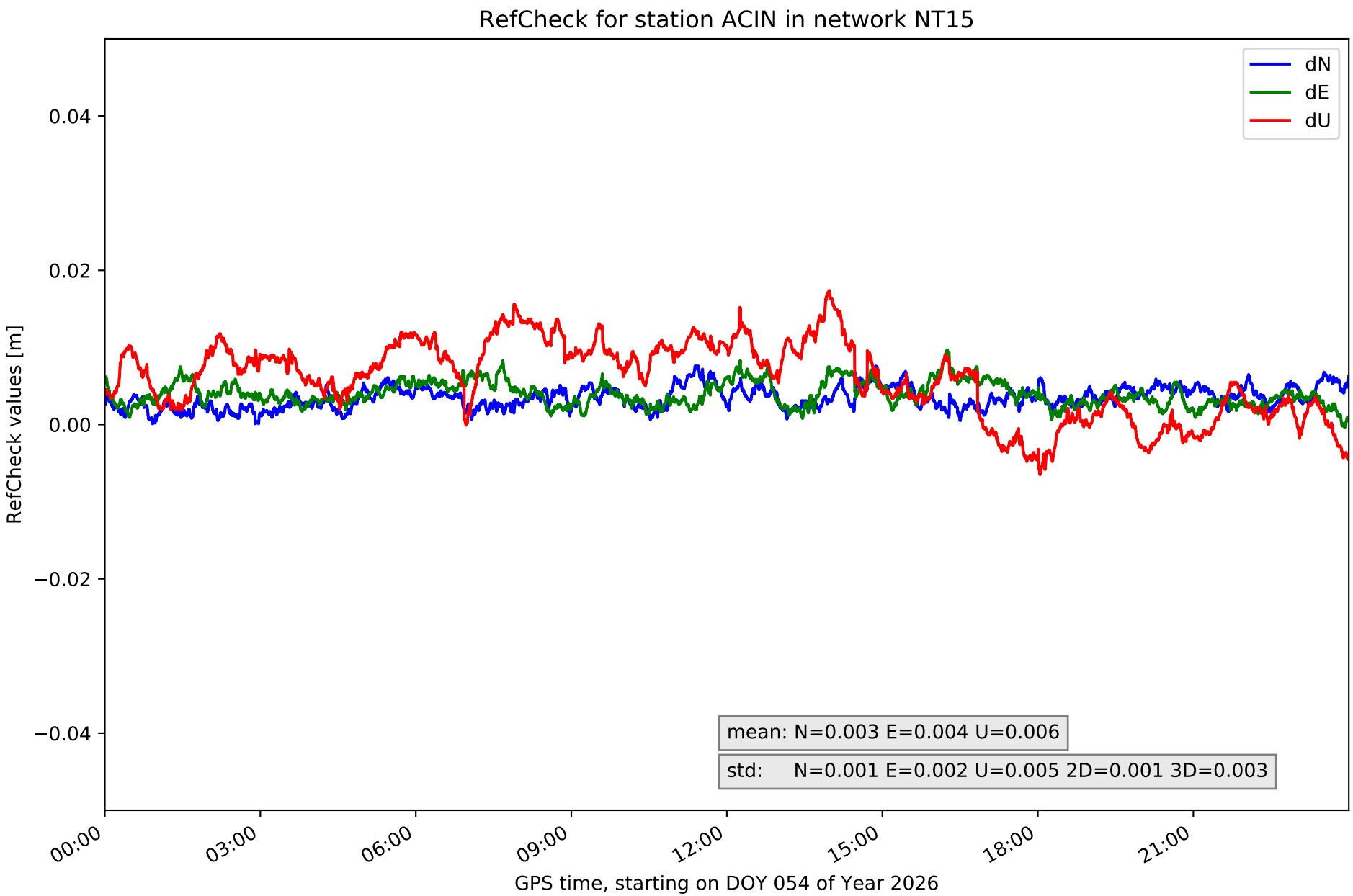
RefCheck for station ACIN in network NT15
dN
dE
dU
0.04
0.02
0.00
−0.02
−0.04
RefCheck values [m]
mean: N=0.003 E=0.004 U=0.006
std: N=0.001 E=0.002 U=0.005 2D=0.001 3D=0.003
00:00
03:00
06:00
09:00
12:00
15:00
18:00
21:00
GPS time, starting on DOY 054 of Year 2026

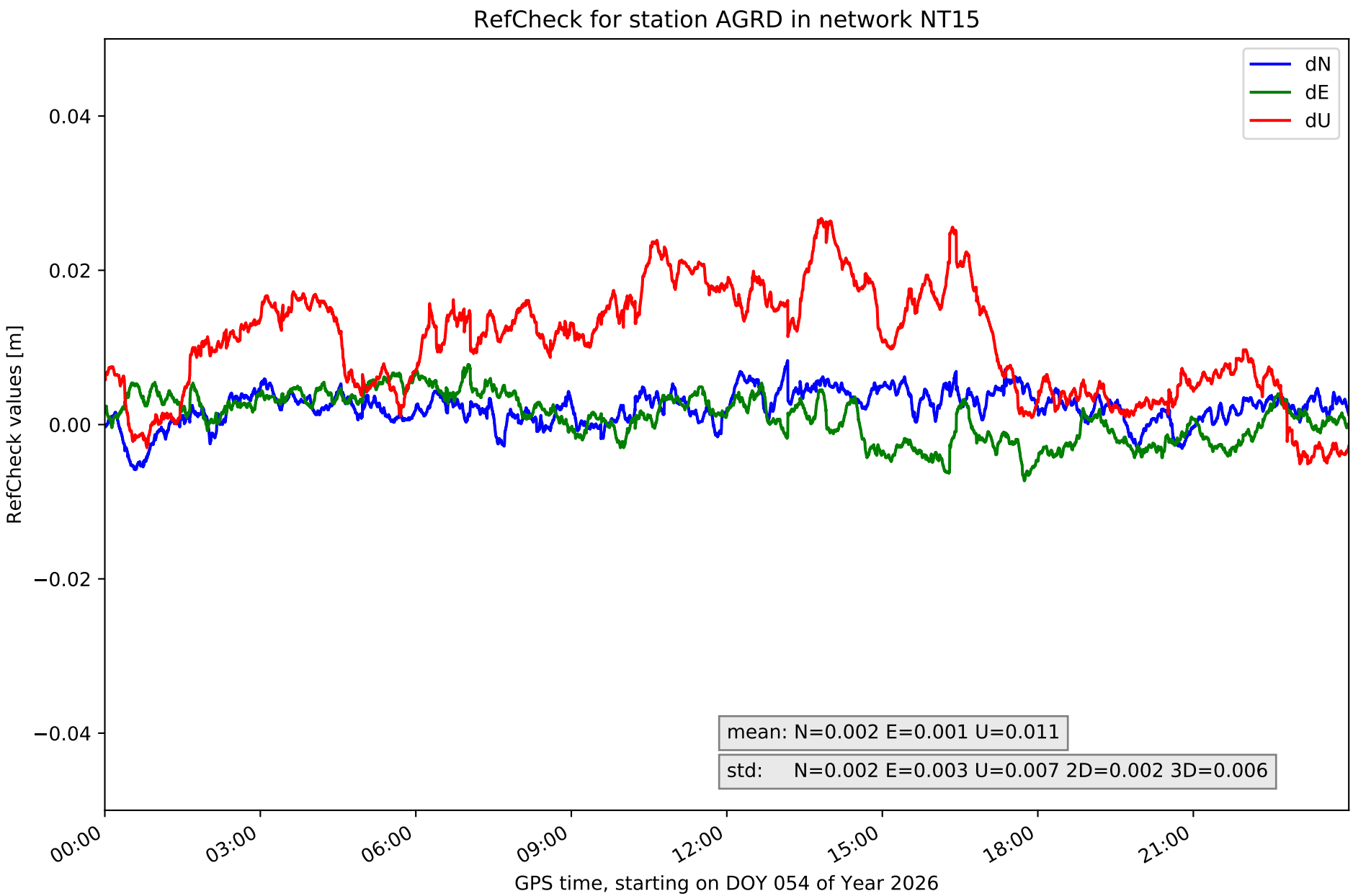
RefCheck for station AGRD in network NT15
dN
dE
dU
0.04
0.02
0.00
−0.02
−0.04
RefCheck values [m]
mean: N=0.002 E=0.001 U=0.011
std: N=0.002 E=0.003 U=0.007 2D=0.002 3D=0.006
00:00
03:00
06:00
09:00
12:00
15:00
18:00
21:00
GPS time, starting on DOY 054 of Year 2026

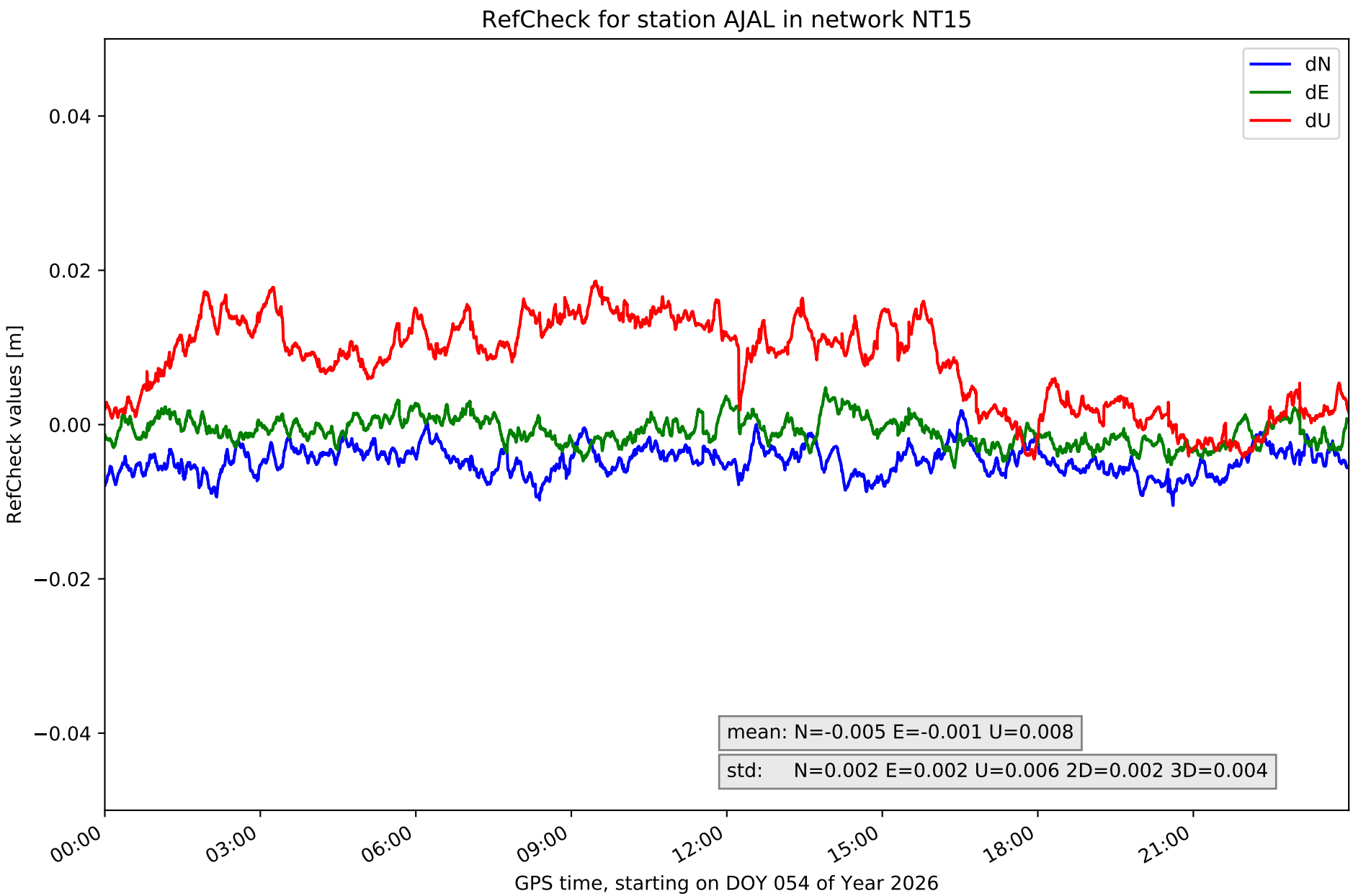
RefCheck for station AJAL in network NT15
dN
dE
dU
0.04
0.02
0.00
−0.02
−0.04
RefCheck values [m]
mean: N=-0.005 E=-0.001 U=0.008
std: N=0.002 E=0.002 U=0.006 2D=0.002 3D=0.004
00:00
03:00
06:00
09:00
12:00
15:00
18:00
21:00
GPS time, starting on DOY 054 of Year 2026

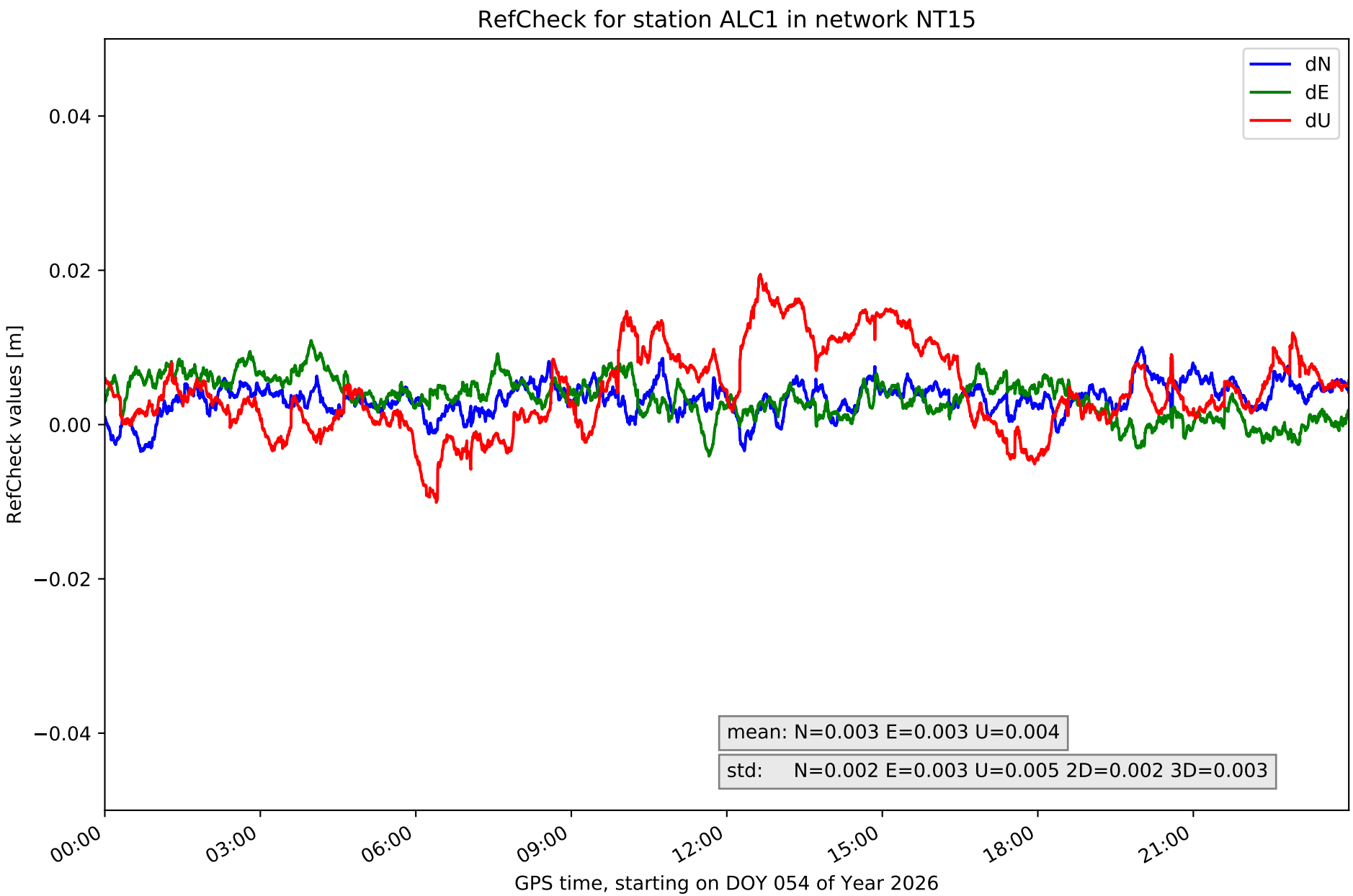
RefCheck for station ALC1 in network NT15
dN
dE
dU
0.04
0.02
0.00
−0.02
−0.04
RefCheck values [m]
mean: N=0.003 E=0.003 U=0.004
std: N=0.002 E=0.003 U=0.005 2D=0.002 3D=0.003
00:00
03:00
06:00
09:00
12:00
15:00
18:00
21:00
GPS time, starting on DOY 054 of Year 2026

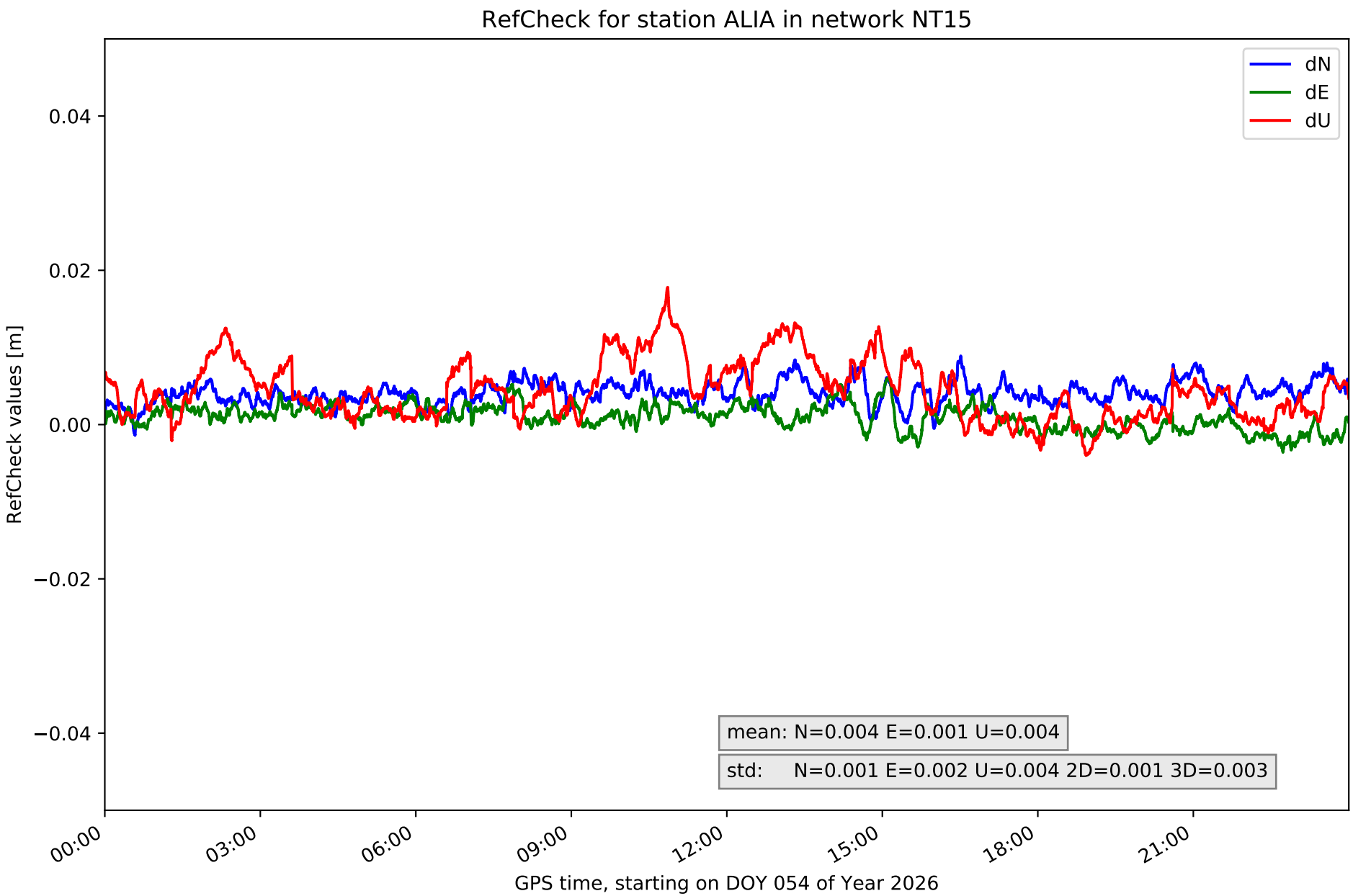
RefCheck for station ALIA in network NT15
dN
dE
dU
0.04
0.02
0.00
−0.02
−0.04
RefCheck values [m]
mean: N=0.004 E=0.001 U=0.004
std: N=0.001 E=0.002 U=0.004 2D=0.001 3D=0.003
00:00
03:00
06:00
09:00
12:00
15:00
18:00
21:00
GPS time, starting on DOY 054 of Year 2026

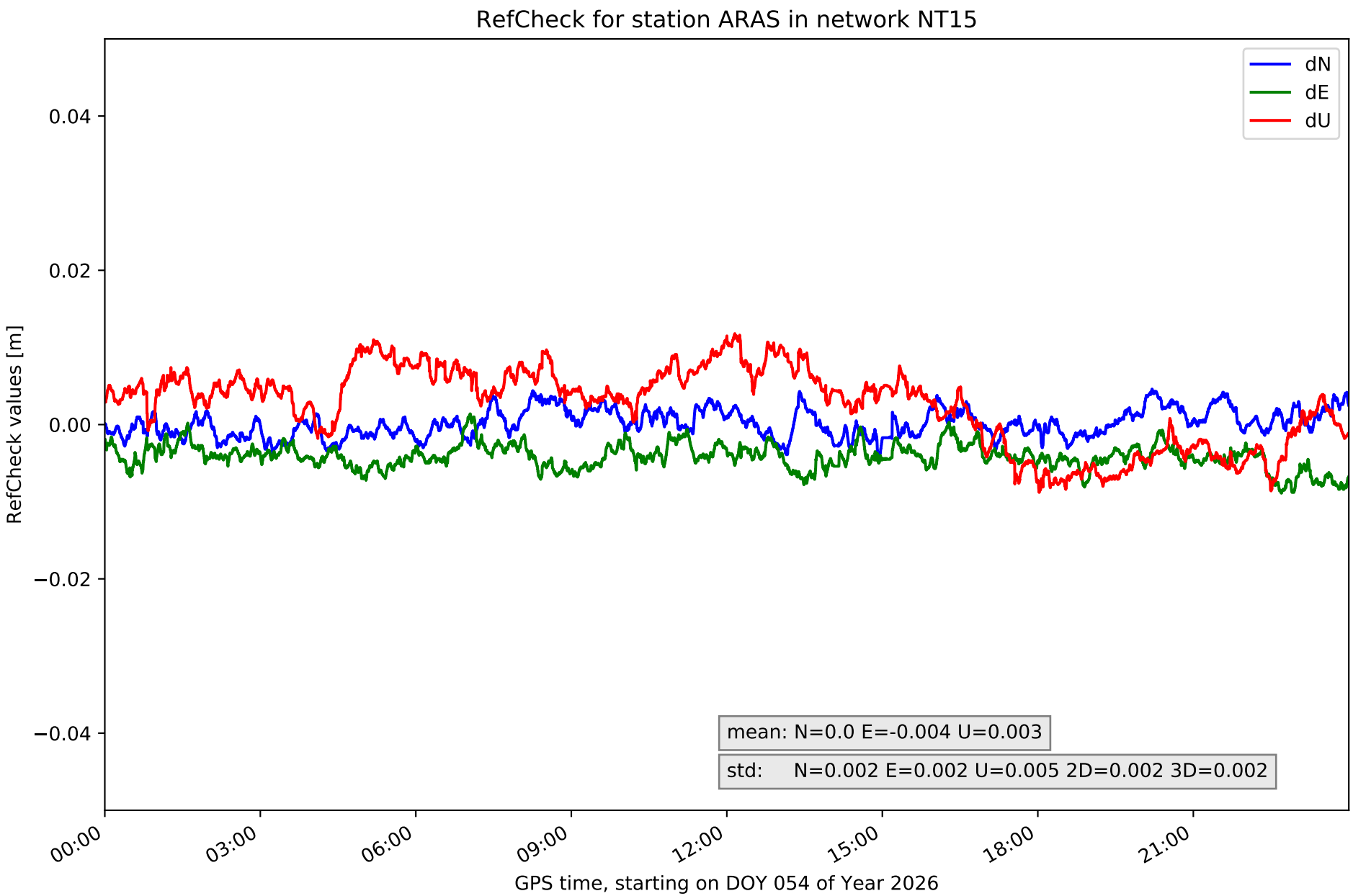
RefCheck for station ARAS in network NT15
dN
dE
dU
0.04
0.02
0.00
−0.02
−0.04
RefCheck values [m]
mean: N=0.0 E=-0.004 U=0.003
std: N=0.002 E=0.002 U=0.005 2D=0.002 3D=0.002
00:00
03:00
06:00
09:00
12:00
15:00
18:00
21:00
GPS time, starting on DOY 054 of Year 2026

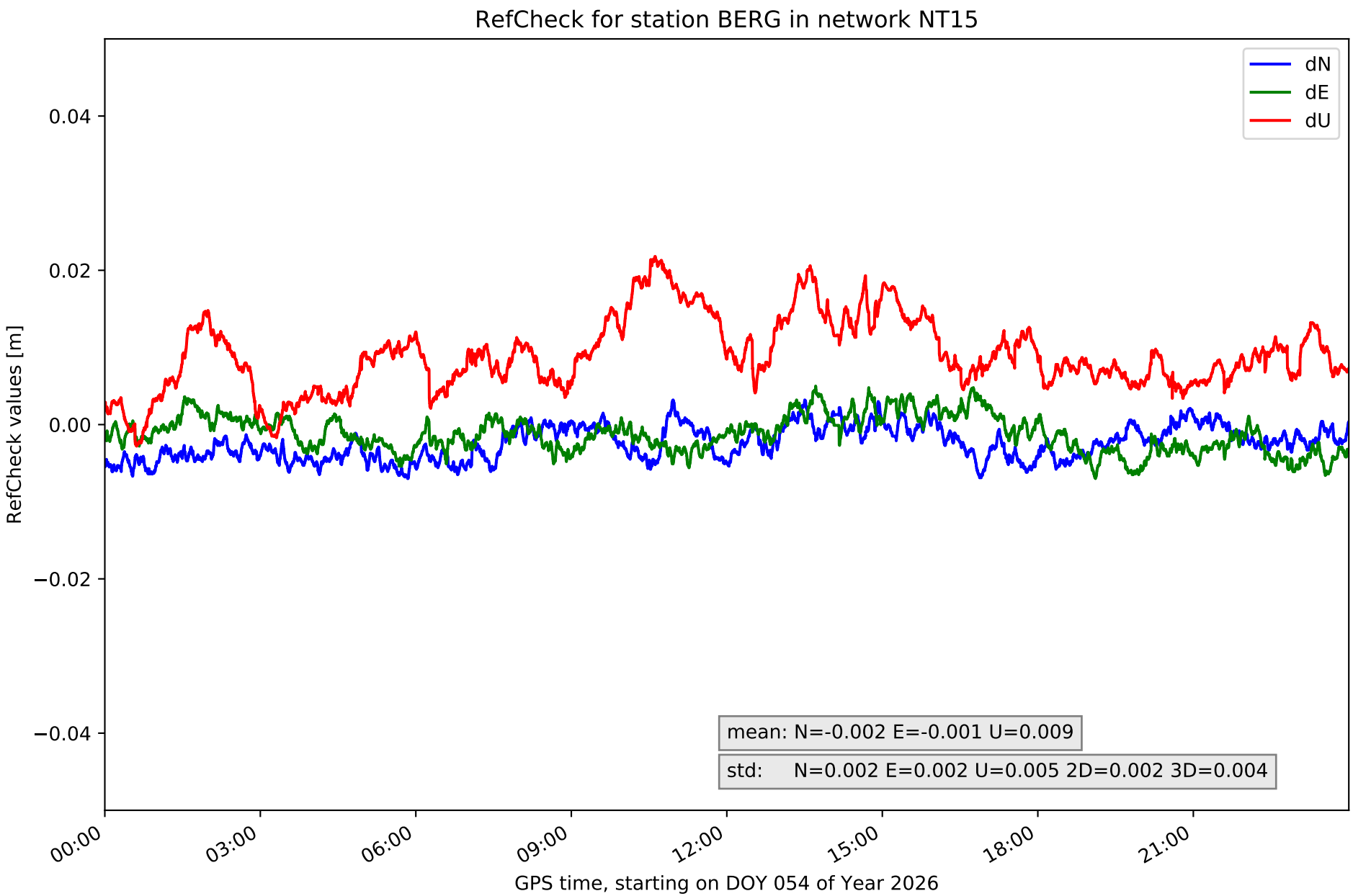
RefCheck for station BERG in network NT15
dN
dE
dU
0.04
0.02
0.00
−0.02
−0.04
RefCheck values [m]
mean: N=-0.002 E=-0.001 U=0.009
std: N=0.002 E=0.002 U=0.005 2D=0.002 3D=0.004
00:00
03:00
06:00
09:00
12:00
15:00
18:00
21:00
GPS time, starting on DOY 054 of Year 2026

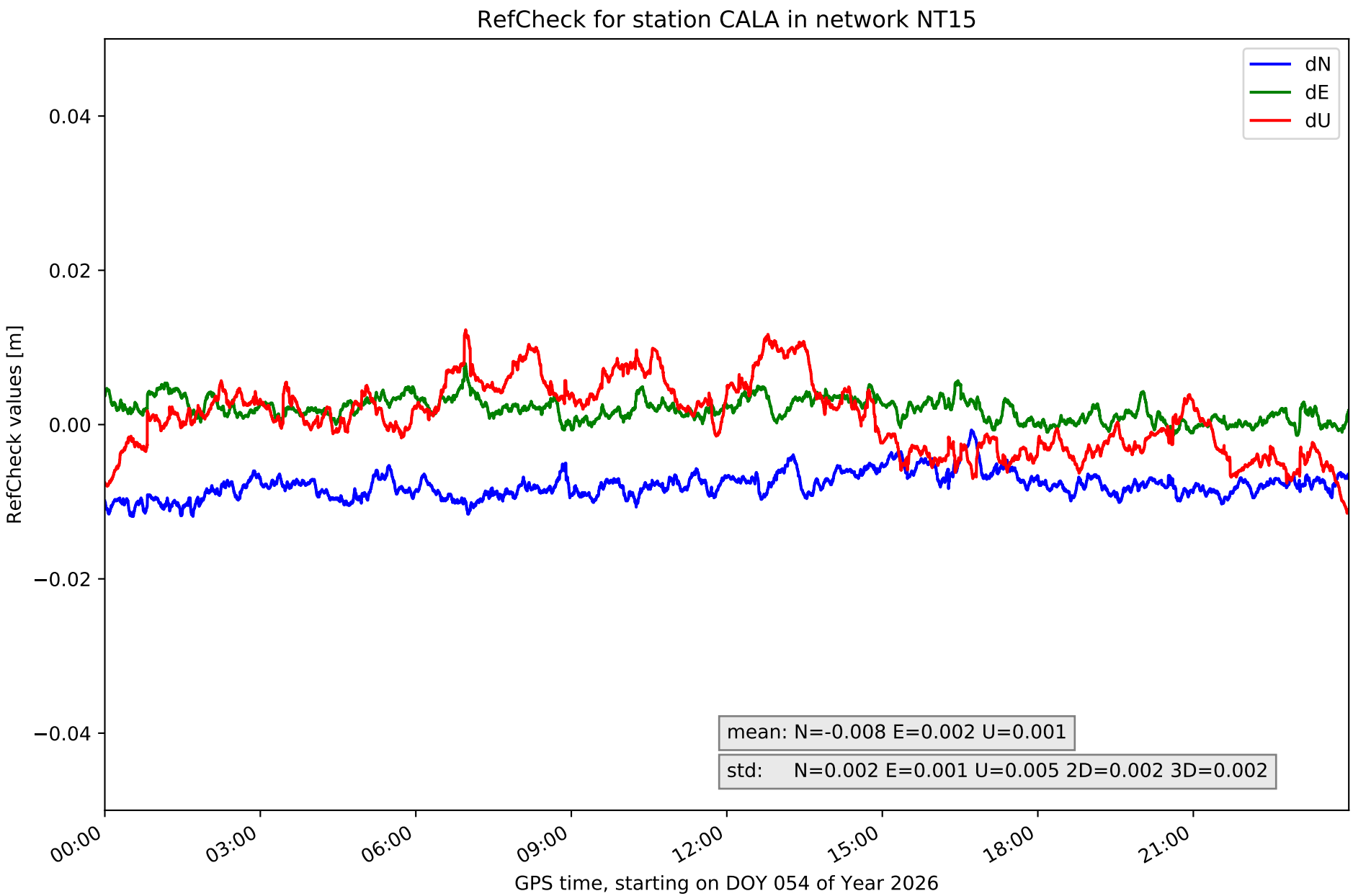
RefCheck for station CALA in network NT15
dN
dE
dU
0.04
0.02
0.00
−0.02
−0.04
RefCheck values [m]
mean: N=-0.008 E=0.002 U=0.001
std: N=0.002 E=0.001 U=0.005 2D=0.002 3D=0.002
00:00
03:00
06:00
09:00
12:00
15:00
18:00
21:00
GPS time, starting on DOY 054 of Year 2026

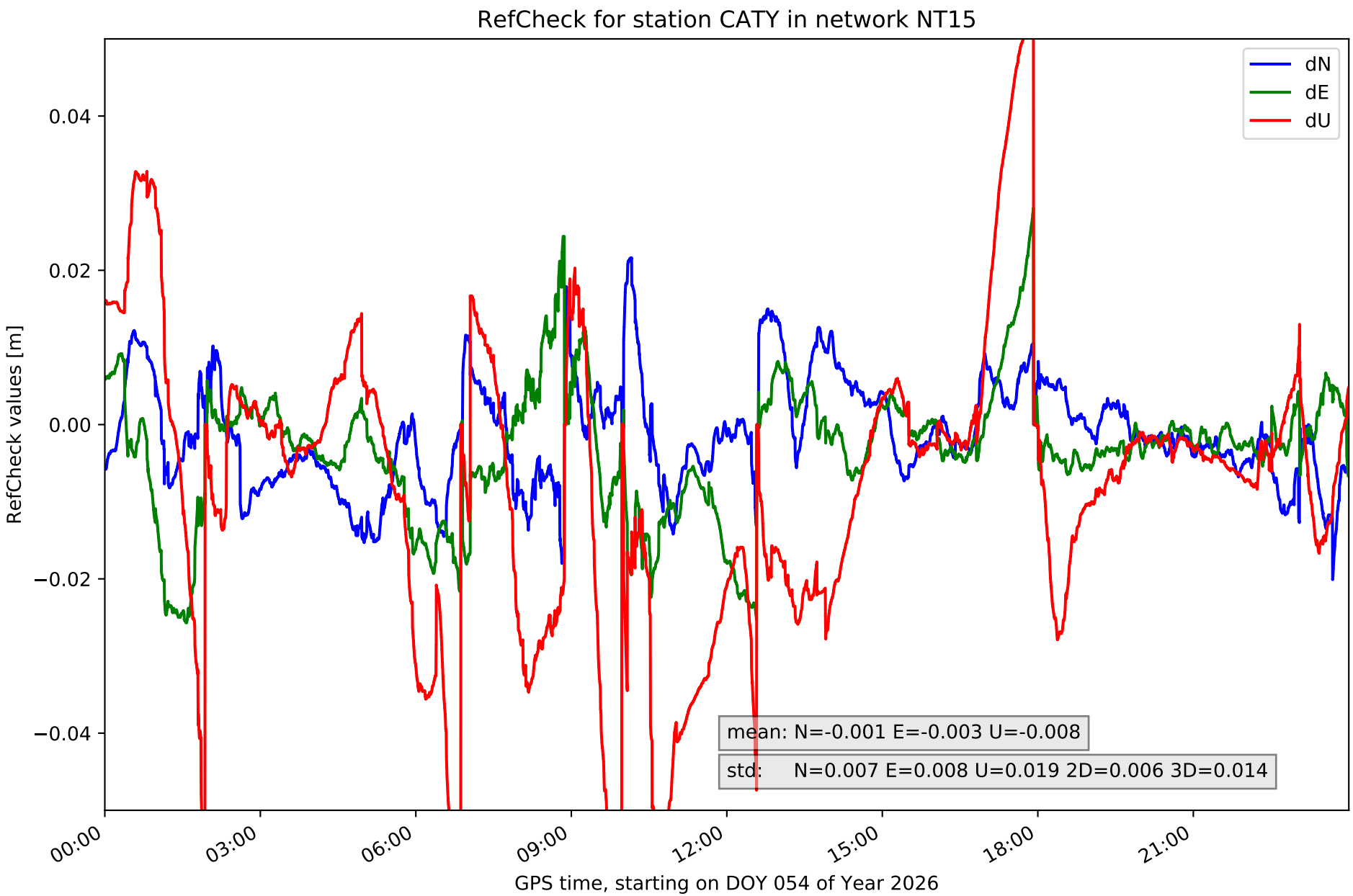
RefCheck for station CATY in network NT15
dN
dE
dU
0.04
0.02
0.00
−0.02
−0.04
RefCheck values [m]
mean: N=-0.001 E=-0.003 U=-0.008
std: N=0.007 E=0.008 U=0.019 2D=0.006 3D=0.014
00:00
03:00
06:00
09:00
12:00
15:00
18:00
21:00
GPS time, starting on DOY 054 of Year 2026

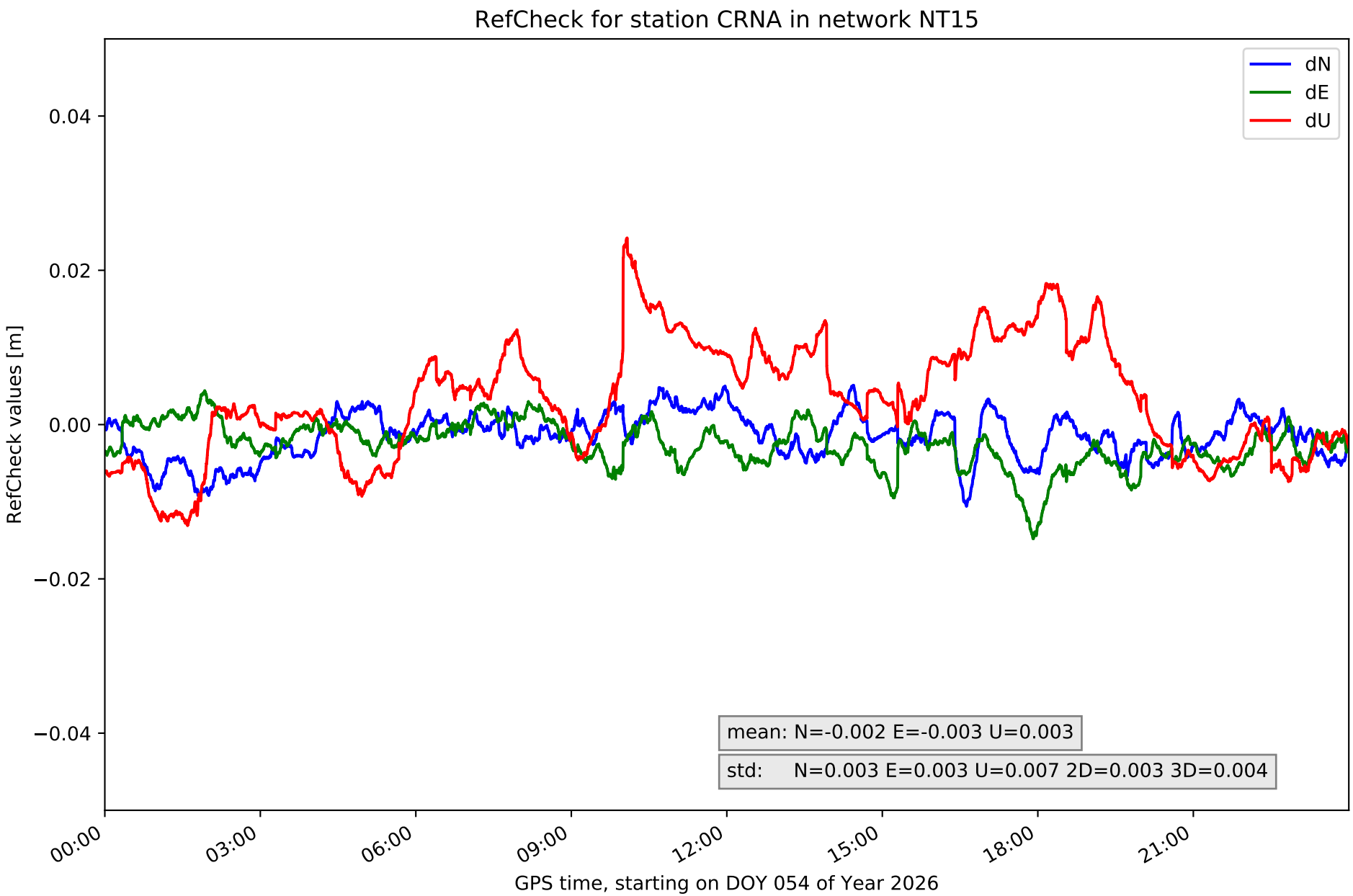
RefCheck for station CRNA in network NT15
dN
dE
dU
0.04
0.02
0.00
−0.02
−0.04
RefCheck values [m]
mean: N=-0.002 E=-0.003 U=0.003
std: N=0.003 E=0.003 U=0.007 2D=0.003 3D=0.004
00:00
03:00
06:00
09:00
12:00
15:00
18:00
21:00
GPS time, starting on DOY 054 of Year 2026

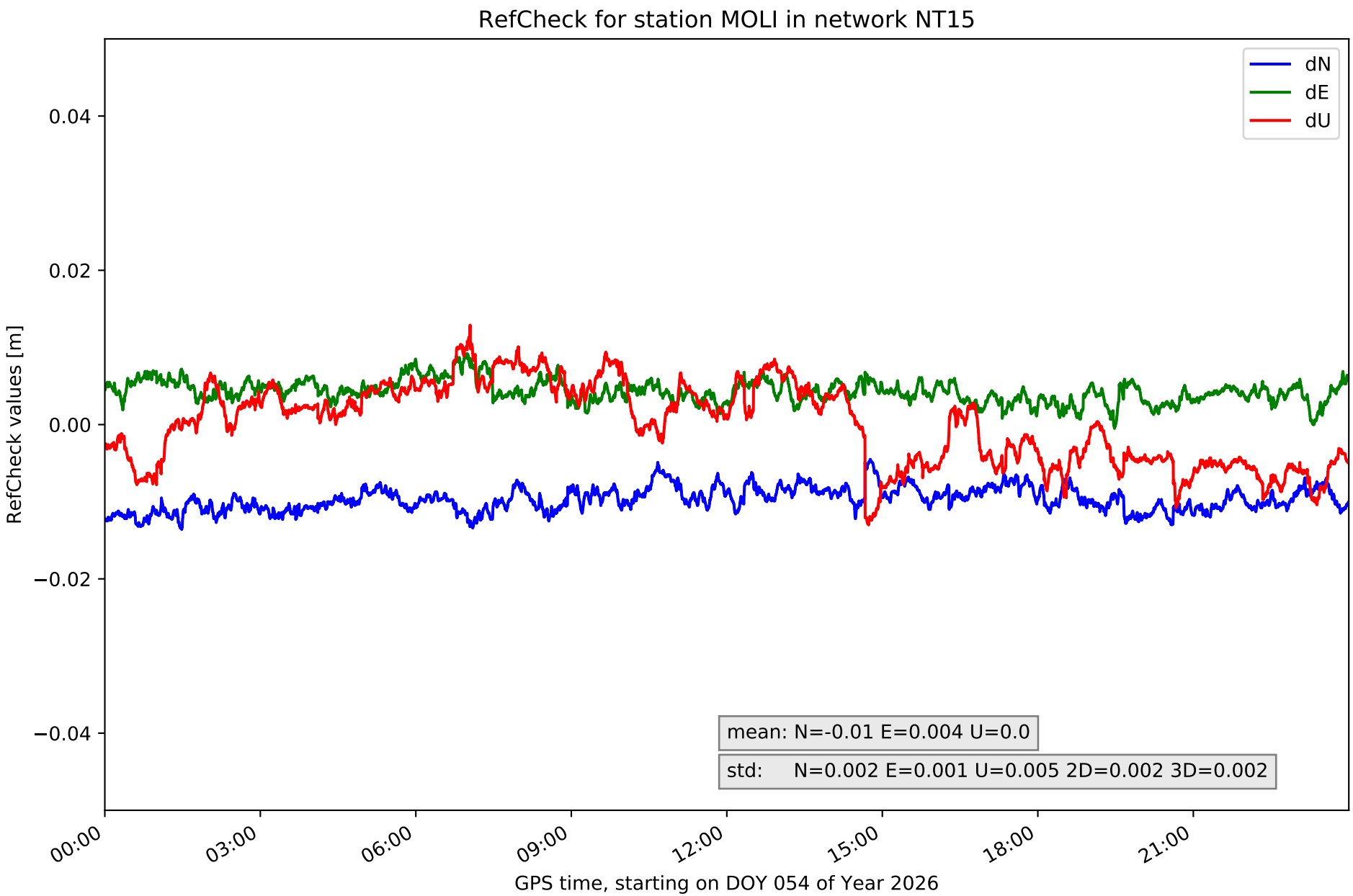
RefCheck for station MOLI in network NT15
dN
dE
dU
0.04
0.02
0.00
−0.02
−0.04
RefCheck values [m]
mean: N=-0.01 E=0.004 U=0.0
std: N=0.002 E=0.001 U=0.005 2D=0.002 3D=0.002
00:00
03:00
06:00
09:00
12:00
15:00
18:00
21:00
GPS time, starting on DOY 054 of Year 2026

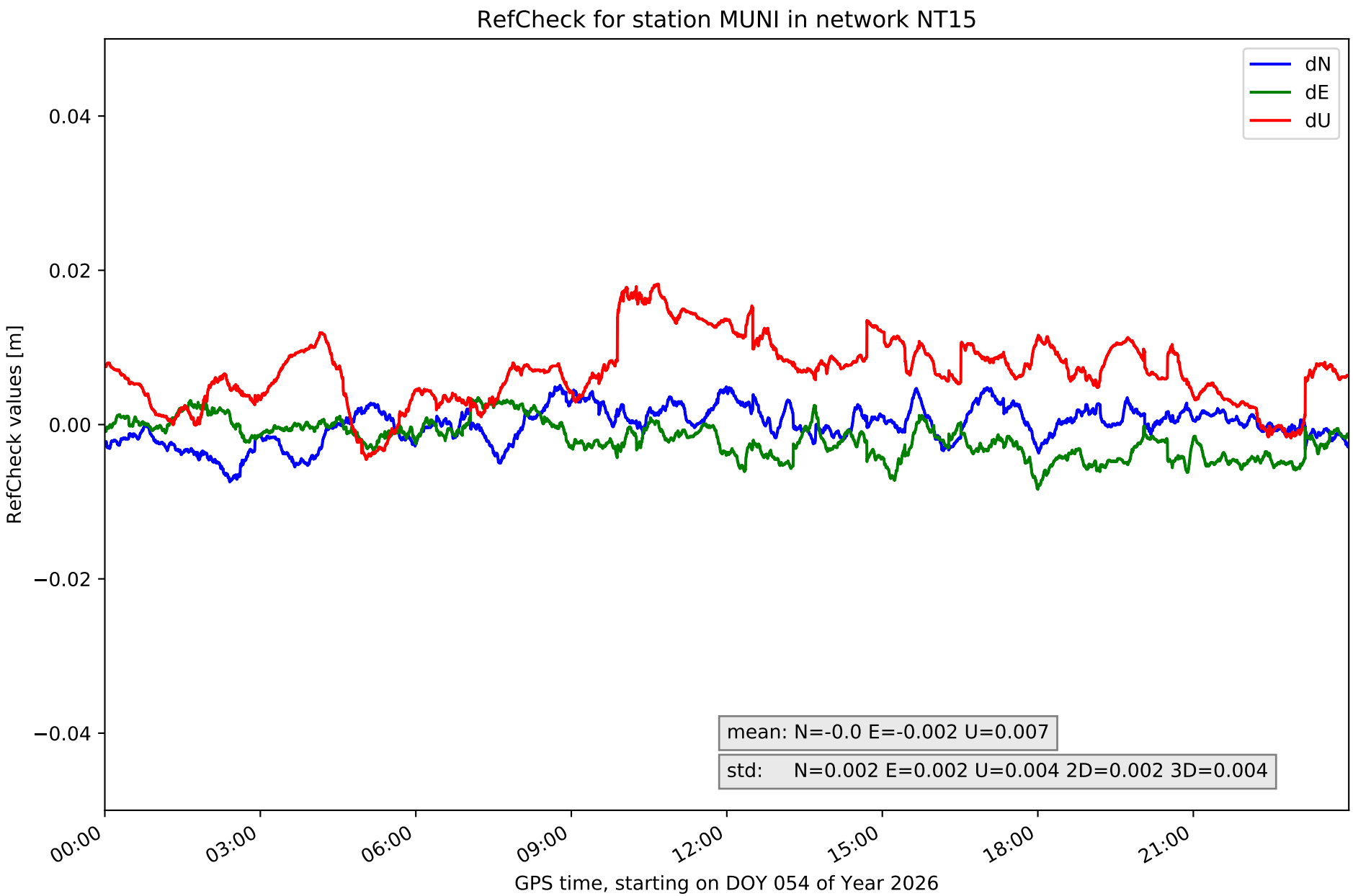
RefCheck for station MUNI in network NT15
dN
dE
dU
0.04
0.02
0.00
−0.02
−0.04
RefCheck values [m]
mean: N=-0.0 E=-0.002 U=0.007
std: N=0.002 E=0.002 U=0.004 2D=0.002 3D=0.004
00:00
03:00
06:00
09:00
12:00
15:00
18:00
21:00
GPS time, starting on DOY 054 of Year 2026

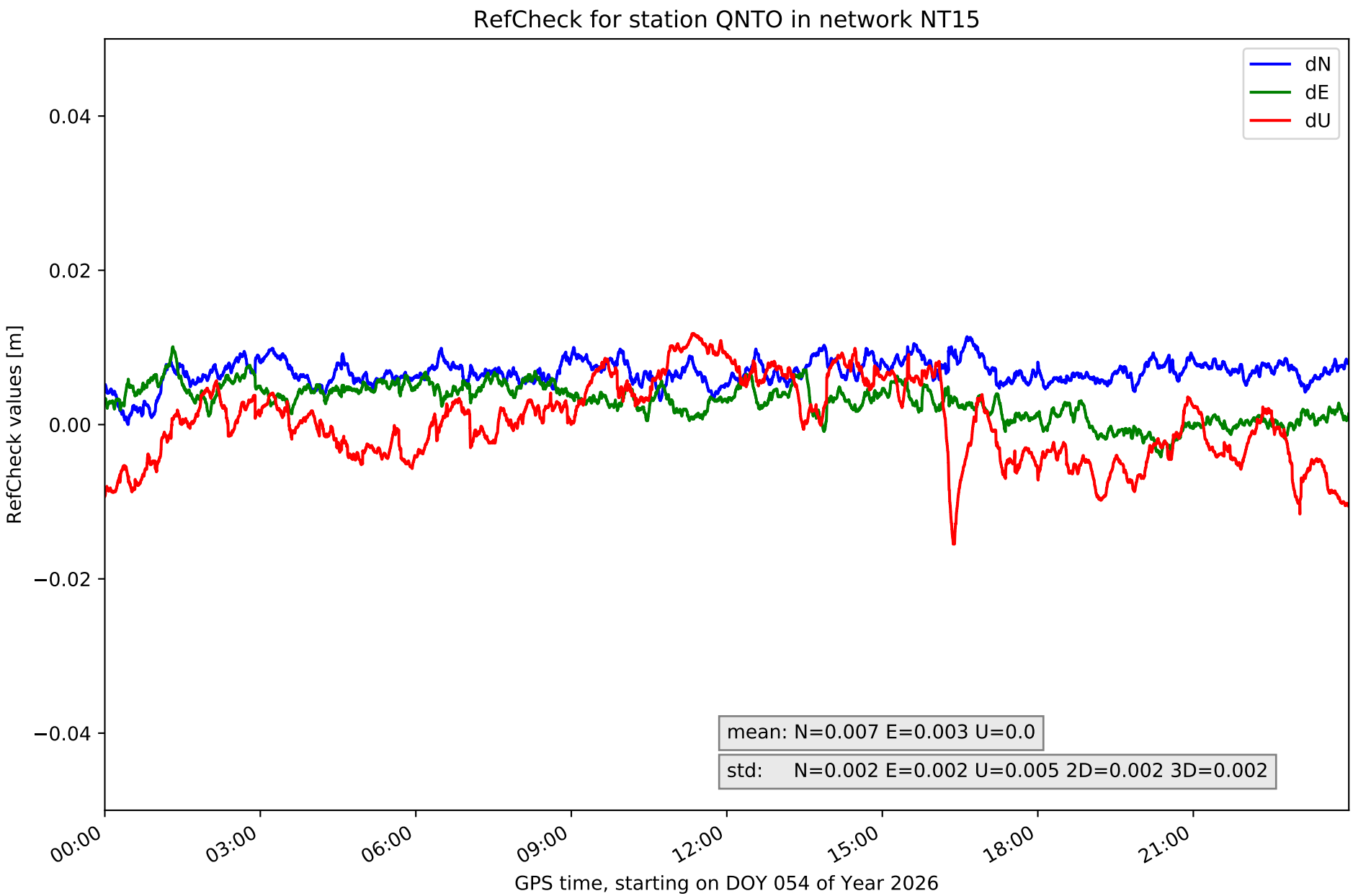
RefCheck for station QNTO in network NT15
dN
dE
dU
0.04
0.02
0.00
−0.02
−0.04
RefCheck values [m]
mean: N=0.007 E=0.003 U=0.0
std: N=0.002 E=0.002 U=0.005 2D=0.002 3D=0.002
00:00
03:00
06:00
09:00
12:00
15:00
18:00
21:00
GPS time, starting on DOY 054 of Year 2026

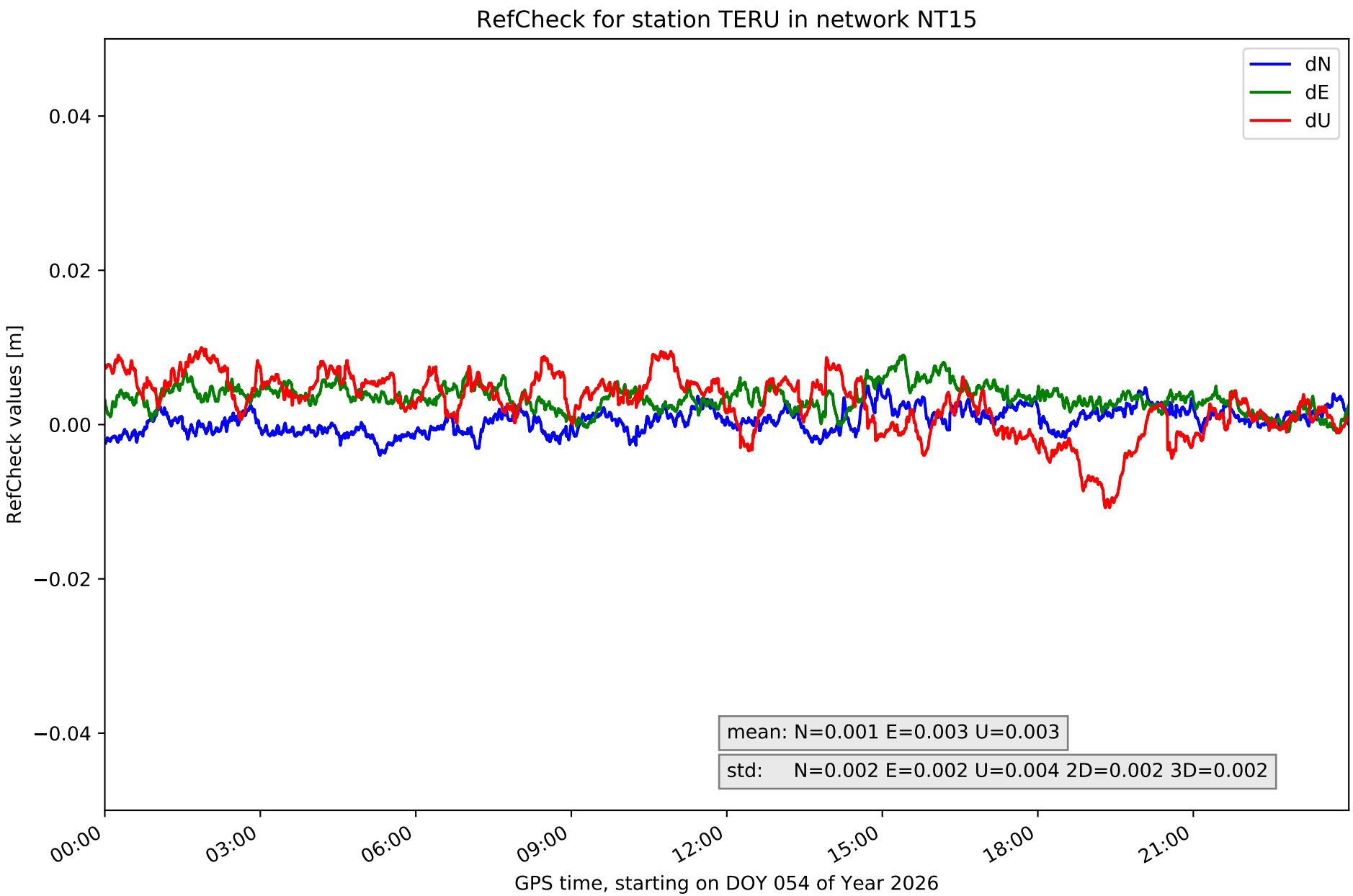
RefCheck for station TERU in network NT15
dN
dE
dU
0.04
0.02
0.00
−0.02
−0.04
RefCheck values [m]
mean: N=0.001 E=0.003 U=0.003
std: N=0.002 E=0.002 U=0.004 2D=0.002 3D=0.002
00:00
03:00
06:00
09:00
12:00
15:00
18:00
21:00
GPS time, starting on DOY 054 of Year 2026

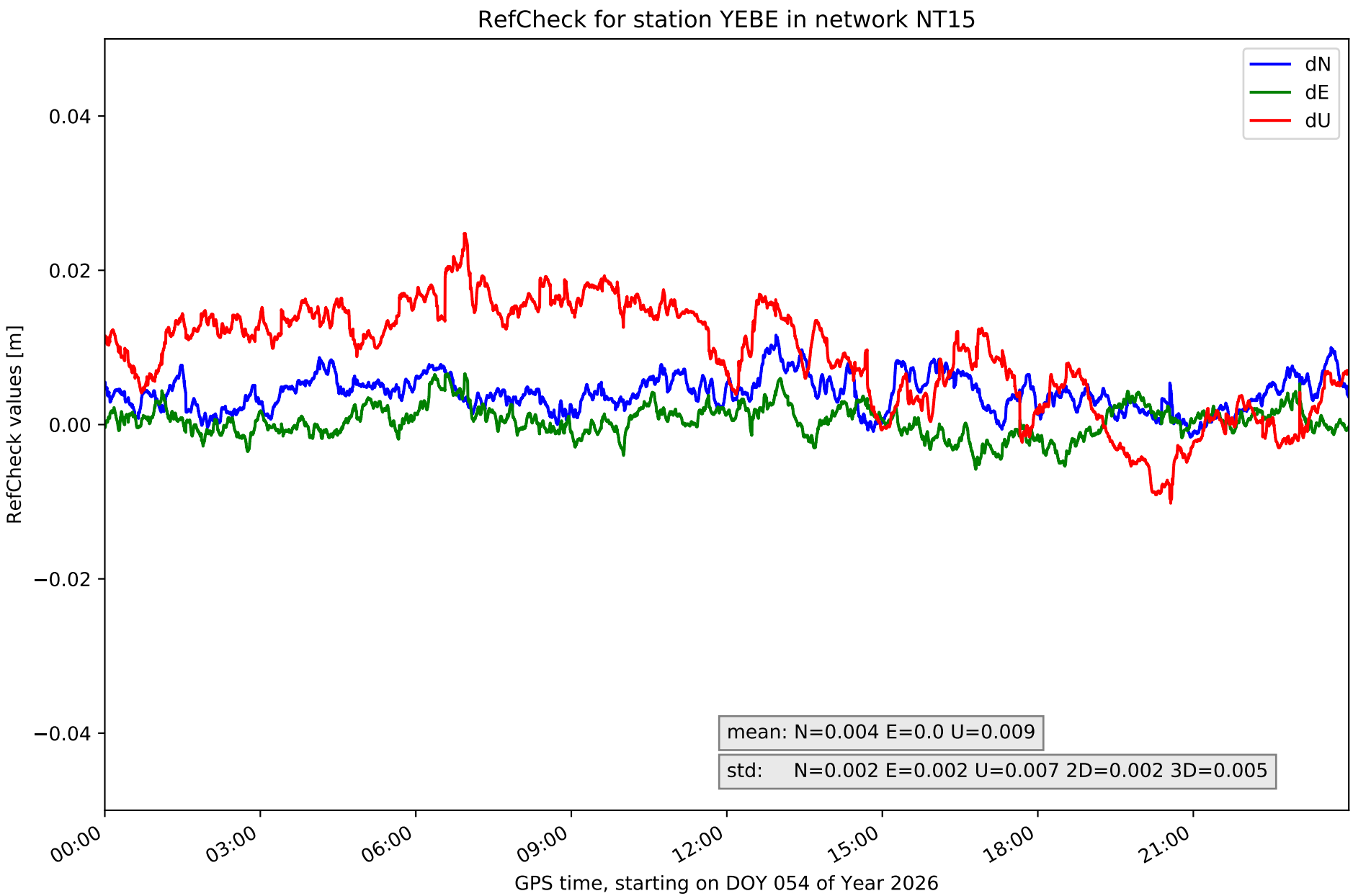
RefCheck for station YEBE in network NT15
dN
dE
dU
0.04
0.02
0.00
−0.02
−0.04
RefCheck values [m]
mean: N=0.004 E=0.0 U=0.009
std: N=0.002 E=0.002 U=0.007 2D=0.002 3D=0.005
00:00
03:00
06:00
09:00
12:00
15:00
18:00
21:00
GPS time, starting on DOY 054 of Year 2026

RefCheck values for network NT15

Station	Nmin	Nmax	Nstd	Emin	Emax	Estd	Umin	Umax	Ustd	std2D	std3D	#2D > 0.01	% 2D > 0.01	#3D > 0.02	% 3D > 0.02
ACIN	0.0	0.008	0.001	-0.0	0.01	0.002	-0.006	0.017	0.005	0.001	0.003	0	0.0	0	0.0
AGRD	-0.006	0.008	0.002	-0.007	0.008	0.003	-0.005	0.027	0.007	0.002	0.006	0	0.0	9165	10.8
AJAL	-0.011	0.002	0.002	-0.006	0.005	0.002	-0.004	0.019	0.006	0.002	0.004	180	0.2	0	0.0
ALC1	-0.004	0.01	0.002	-0.004	0.011	0.003	-0.01	0.019	0.005	0.002	0.003	1016	1.2	0	0.0
ALIA	-0.001	0.009	0.001	-0.004	0.006	0.002	-0.004	0.018	0.004	0.001	0.003	0	0.0	0	0.0
ARAS	-0.004	0.005	0.002	-0.009	0.001	0.002	-0.009	0.012	0.005	0.002	0.002	0	0.0	0	0.0
BERG	-0.007	0.003	0.002	-0.007	0.005	0.002	-0.003	0.022	0.005	0.002	0.004	0	0.0	1493	1.8
CALA	-0.012	-0.001	0.002	-0.001	0.008	0.001	-0.011	0.012	0.005	0.002	0.002	10951	13.0	0	0.0
CATY	**-0.02**	**0.022**	**0.007**	**-0.026**	**0.028**	**0.008**	**-0.063**	**0.051**	**0.019**	**0.006**	**0.014**	33143	39.2	**33651**	**39.8**
CRNA	-0.011	0.005	0.003	-0.015	0.004	0.003	-0.013	0.024	0.007	0.003	0.004	2746	3.2	1871	2.2
MOLI	-0.014	-0.004	0.002	-0.001	0.009	0.001	-0.013	0.013	0.005	0.002	0.002	**55693**	**65.9**	33	0.0
MUNI	-0.007	0.005	0.002	-0.008	0.004	0.002	-0.004	0.018	0.004	0.002	0.004	0	0.0	0	0.0
QNTO	0.0	0.011	0.002	-0.004	0.01	0.002	-0.015	0.012	0.005	0.002	0.002	5962	7.1	0	0.0
TERU	-0.004	0.006	0.002	-0.001	0.009	0.002	-0.011	0.01	0.004	0.002	0.002	0	0.0	0	0.0
YEBE	-0.002	0.012	0.002	-0.006	0.007	0.002	-0.01	0.025	0.007	0.002	0.005	928	1.1	1854	2.2
Mean	**-0.007**	**0.007**	**0.002**	**-0.007**	**0.008**	**0.002**	**-0.012**	**0.02**	**0.006**	**0.002**	**0.004**	**7374.6**	**8.7**	**3204.5**	**3.8**
Min/Max	**-0.02**	**0.022**	**0.007**	**-0.026**	**0.028**	**0.008**	**-0.063**	**0.051**	**0.019**	**0.006**	**0.014**	**55693**	**65.9**	**33651**	**39.8**

fixing statistic for network NT15

fixing percentage of	all GNSS	G	R	E	C
using threshold 0.3	94.5	95.1	94.1	95.8	93.1
considering satellites with dual-frequency fixed	92.9	94.3	88.1	95.0	92.6
considering all signals separately	93.2	94.3	88.1	95.3	92.4