summary for network NT31

timeperiod chosen: from 2026-02-20-00:00:00 until 2026-02-20-23:59:59

average update rate (durations larger than 15 seconds considered as observation gap): 1.0 seconds

average fixing percentage with threshold set to 0.3: 90.3 percent

stations available: 7 of 7

station information:

station FUER:	antenna: LEIAR20	LEIM	receiver: LEICA GR50	height: 76.887
station LALA:	antenna: TRM59900.00	SCIS	receiver: TRIMBLE NETR9	height: 62.306
station LZ01:	antenna: TRM159900.00	NONE	receiver: TRIMBLE NETR9	height: 52.693
station LZ02:	antenna: LEIAR20	NONE	receiver: LEICA GR25	height: 58.039
station LZ03:	antenna: LEIAR20	NONE	receiver: LEICA GR50	height: 314.762
station MASP:	antenna: TRM59900.00	SCIS	receiver: TRIMBLE NETR9	height: 198.846
station ULP2:	antenna: TRM59900.00	SCIS	receiver: TRIMBLE ALLOY	height: 375.129

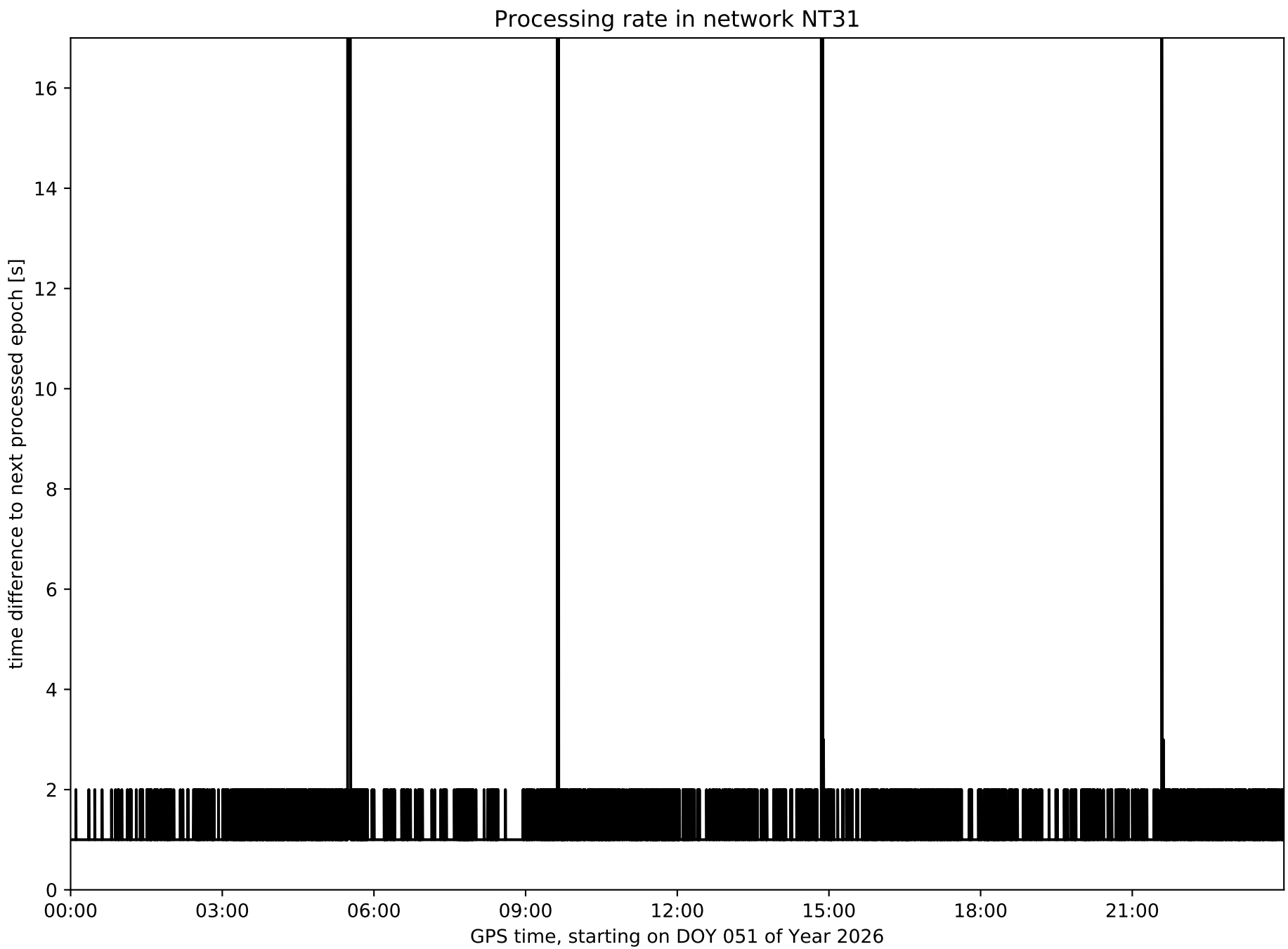
Processing rate in network NT31
time difference to next processed epoch [s]
0
2
4
6
8
10
12
14
16
00:00
03:00
06:00
09:00
12:00
15:00
18:00
21:00
GPS time, starting on DOY 051 of Year 2026

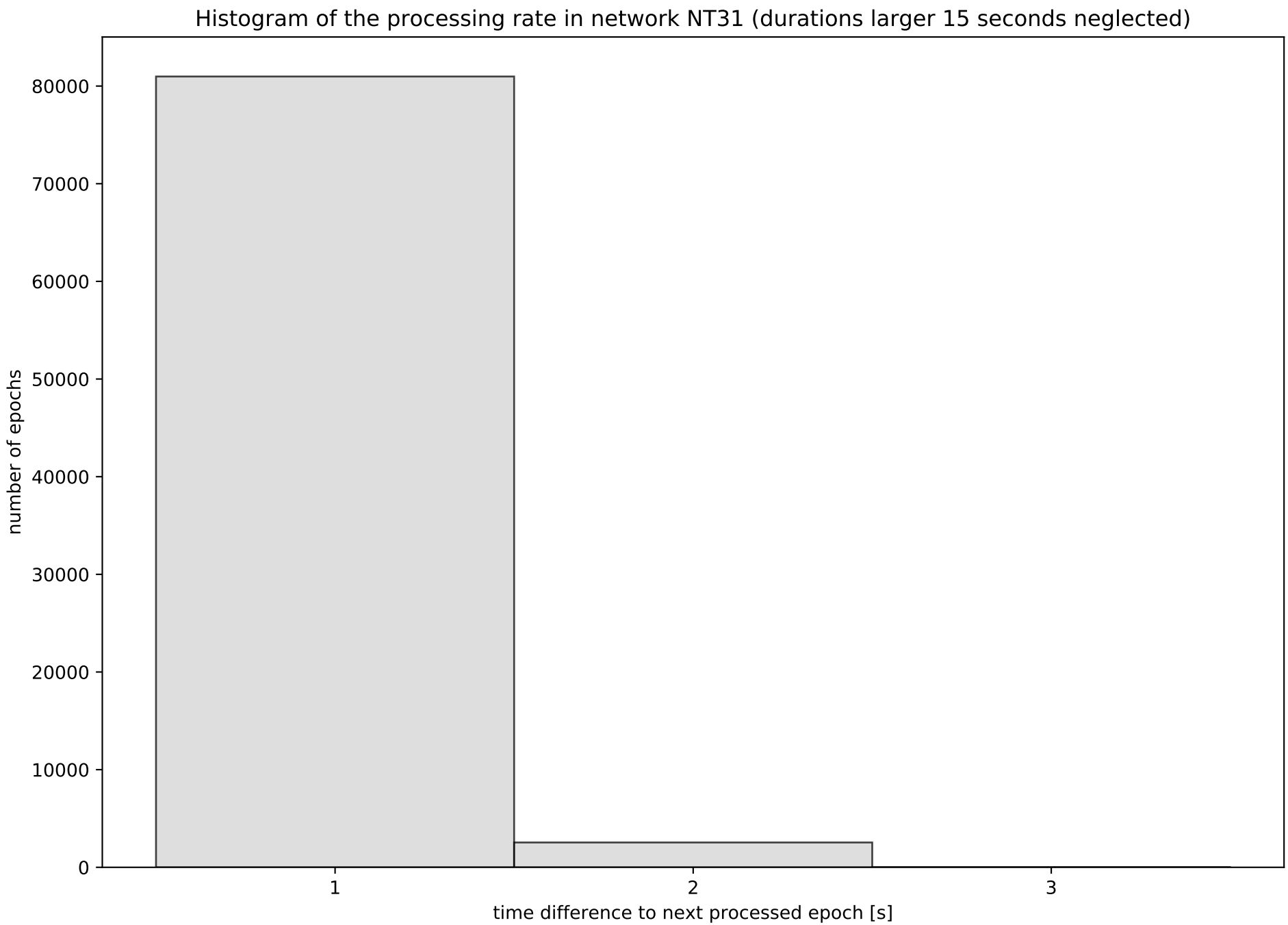
Histogram of the processing rate in network NT31 (durations larger 15 seconds neglected)
number of epochs
80000
70000
60000
50000
40000
30000
20000
10000
0
1
2
3
time difference to next processed epoch [s]

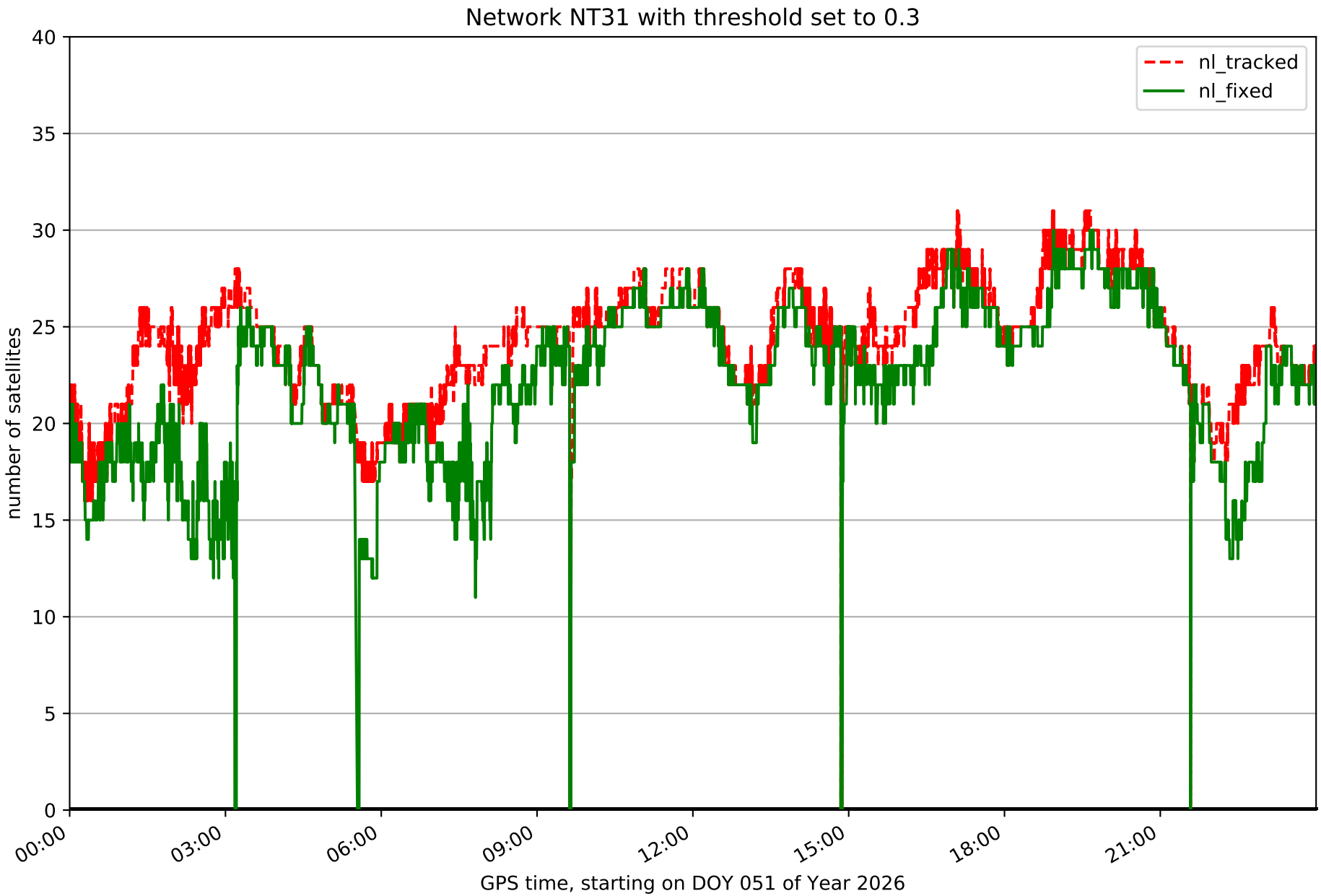
Network NT31 with threshold set to 0.3
nl_tracked
nl_fixed
number of satellites
0
5
10
15
20
25
30
35
40
00:00
03:00
06:00
09:00
12:00
15:00
18:00
21:00
GPS time, starting on DOY 051 of Year 2026

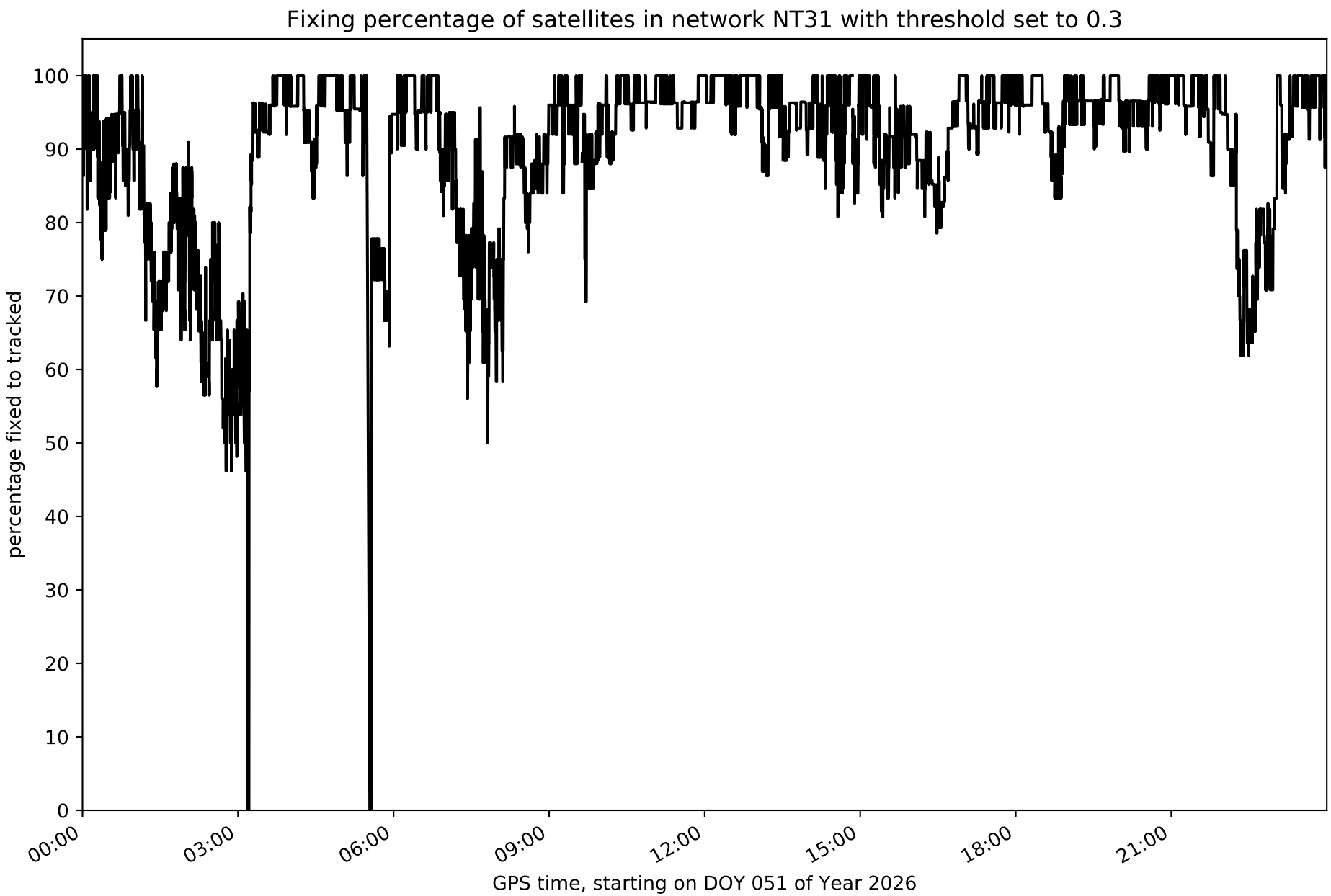
Fixing percentage of satellites in network NT31 with threshold set to 0.3
percentage fixed to tracked
100
90
80
70
60
50
40
30
20
10
0
00:00
03:00
06:00
09:00
12:00
15:00
18:00
21:00
GPS time, starting on DOY 051 of Year 2026

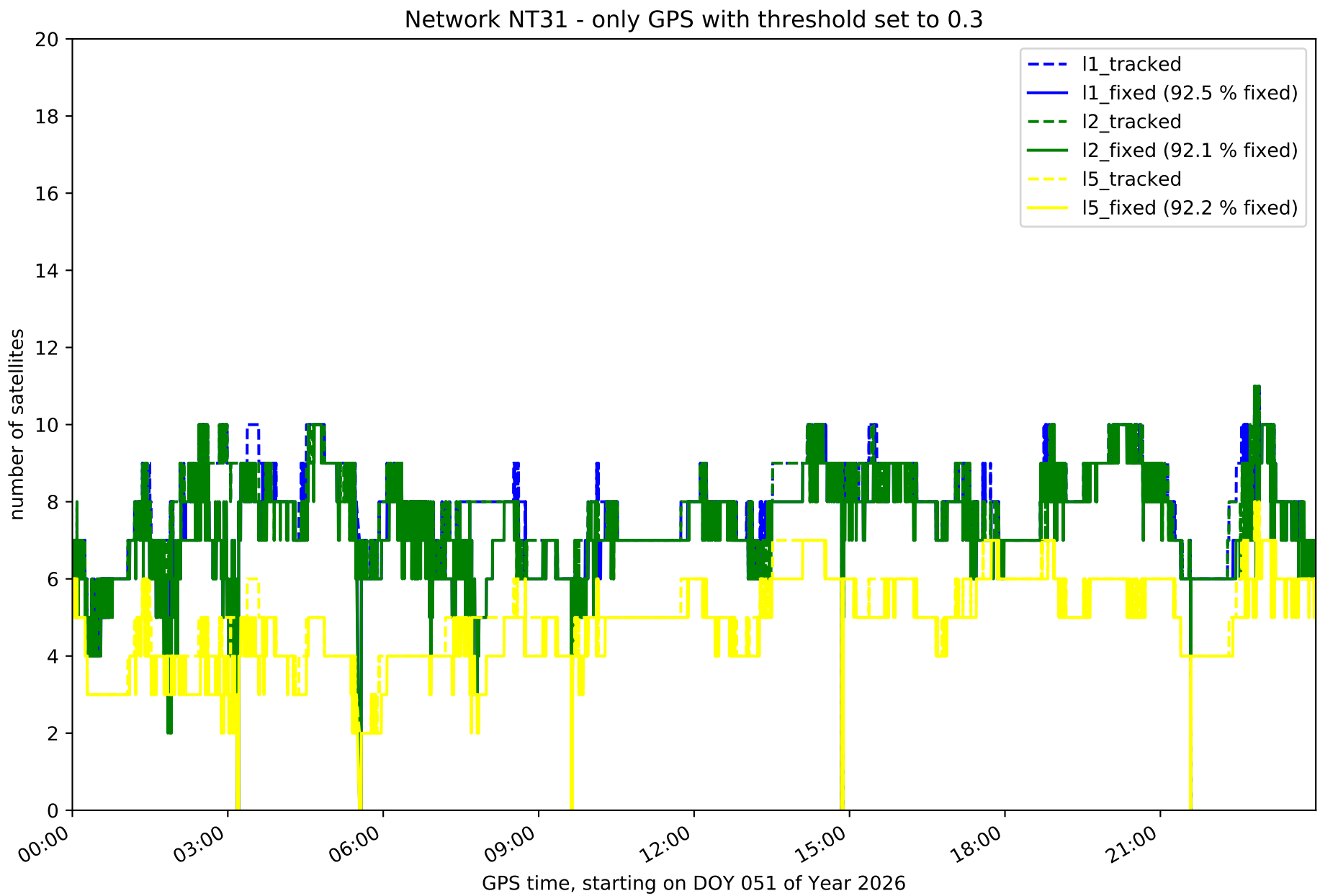
Network NT31 - only GPS with threshold set to 0.3
l1_tracked
l1_fixed (92.5 % fixed)
l2_tracked
l2_fixed (92.1 % fixed)
l5_tracked
l5_fixed (92.2 % fixed)
number of satellites
0
2
4
6
8
10
12
14
16
18
20
00:00
03:00
06:00
09:00
12:00
15:00
18:00
21:00
GPS time, starting on DOY 051 of Year 2026

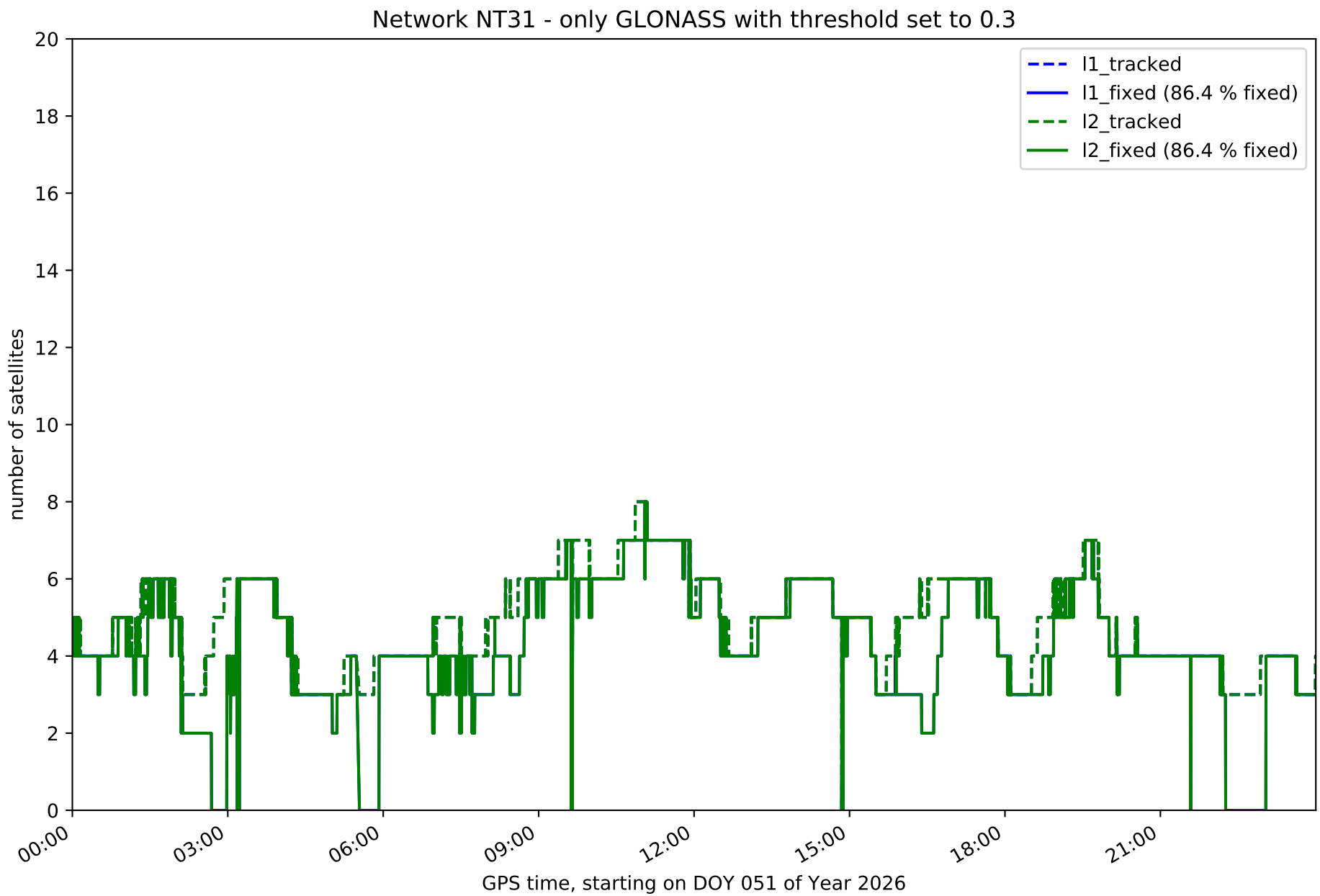
Network NT31 - only GLONASS with threshold set to 0.3
l1_tracked
l1_fixed (86.4 % fixed)
l2_tracked
l2_fixed (86.4 % fixed)
number of satellites
0
2
4
6
8
10
12
14
16
18
20
00:00
03:00
06:00
09:00
12:00
15:00
18:00
21:00
GPS time, starting on DOY 051 of Year 2026

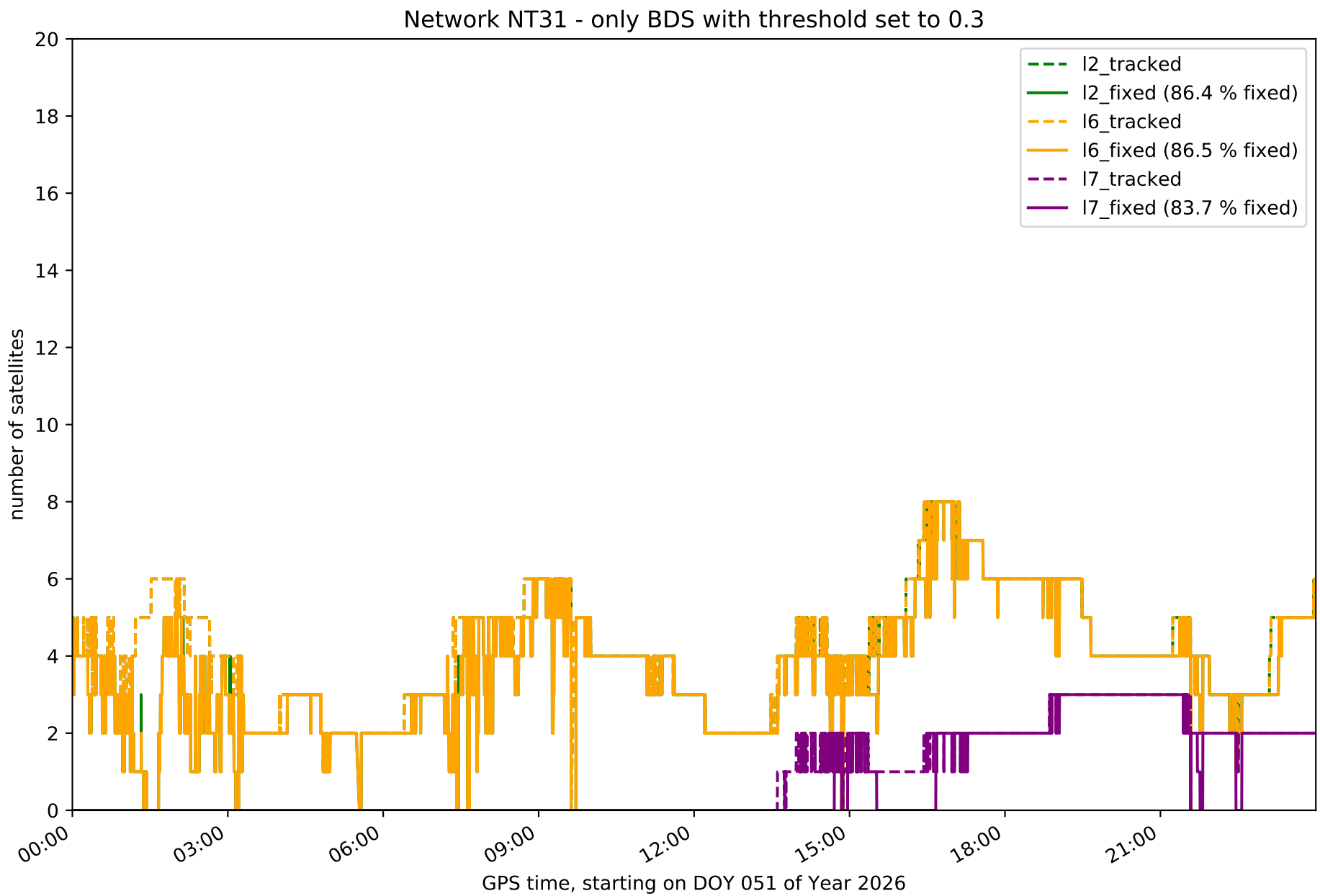
Network NT31 - only BDS with threshold set to 0.3
number of satellites
GPS time, starting on DOY 051 of Year 2026
0
2
4
6
8
10
12
14
16
18
20
00:00
03:00
06:00
09:00
12:00
15:00
18:00
21:00
I2_tracked
I2_fixed (86.4 % fixed)
I6_tracked
I6_fixed (86.5 % fixed)
I7_tracked
I7_fixed (83.7 % fixed)

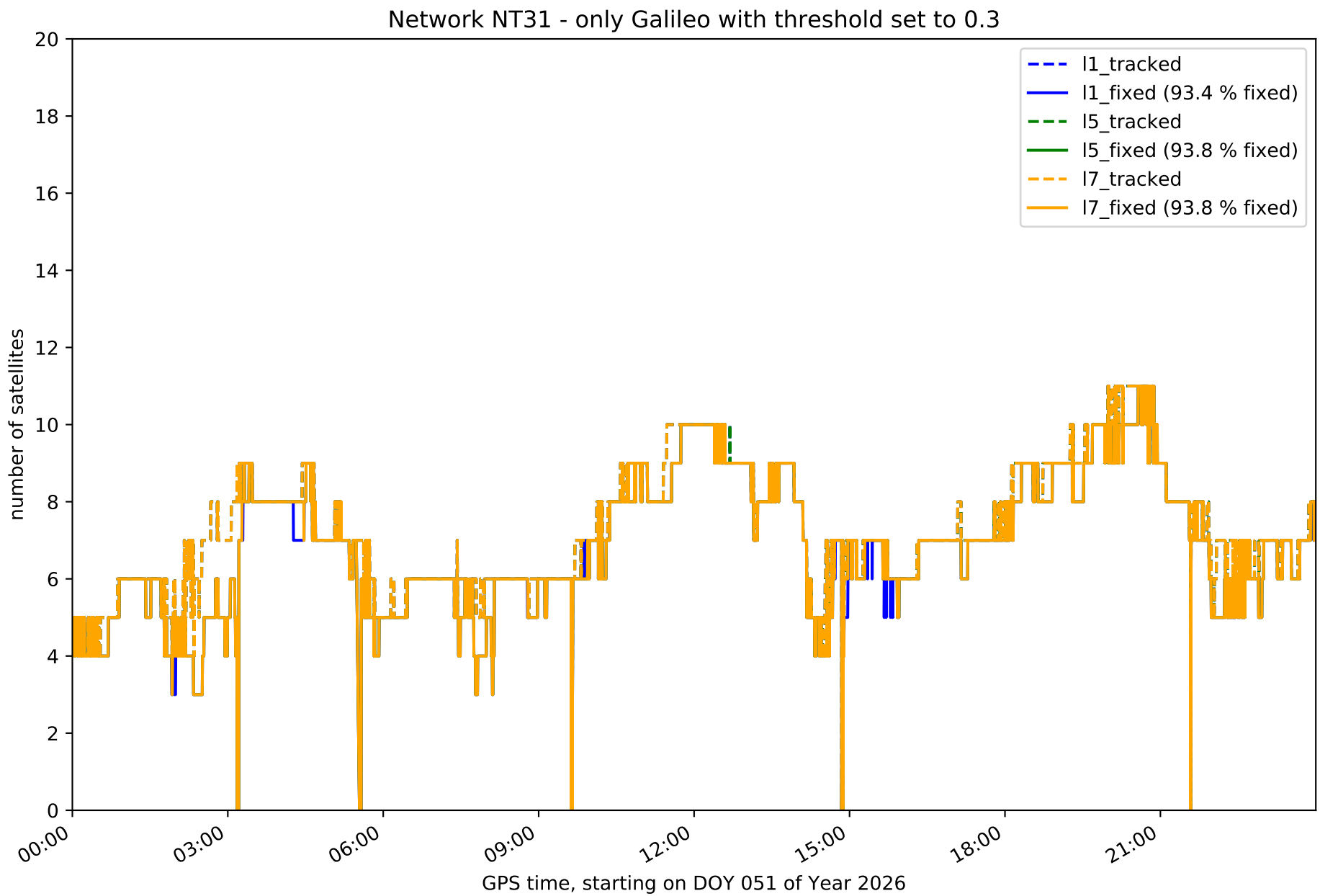
Network NT31 - only Galileo with threshold set to 0.3
number of satellites
GPS time, starting on DOY 051 of Year 2026
0
2
4
6
8
10
12
14
16
18
20
00:00
03:00
06:00
09:00
12:00
15:00
18:00
21:00
l1_tracked
l1_fixed (93.4 % fixed)
l5_tracked
l5_fixed (93.8 % fixed)
l7_tracked
l7_fixed (93.8 % fixed)

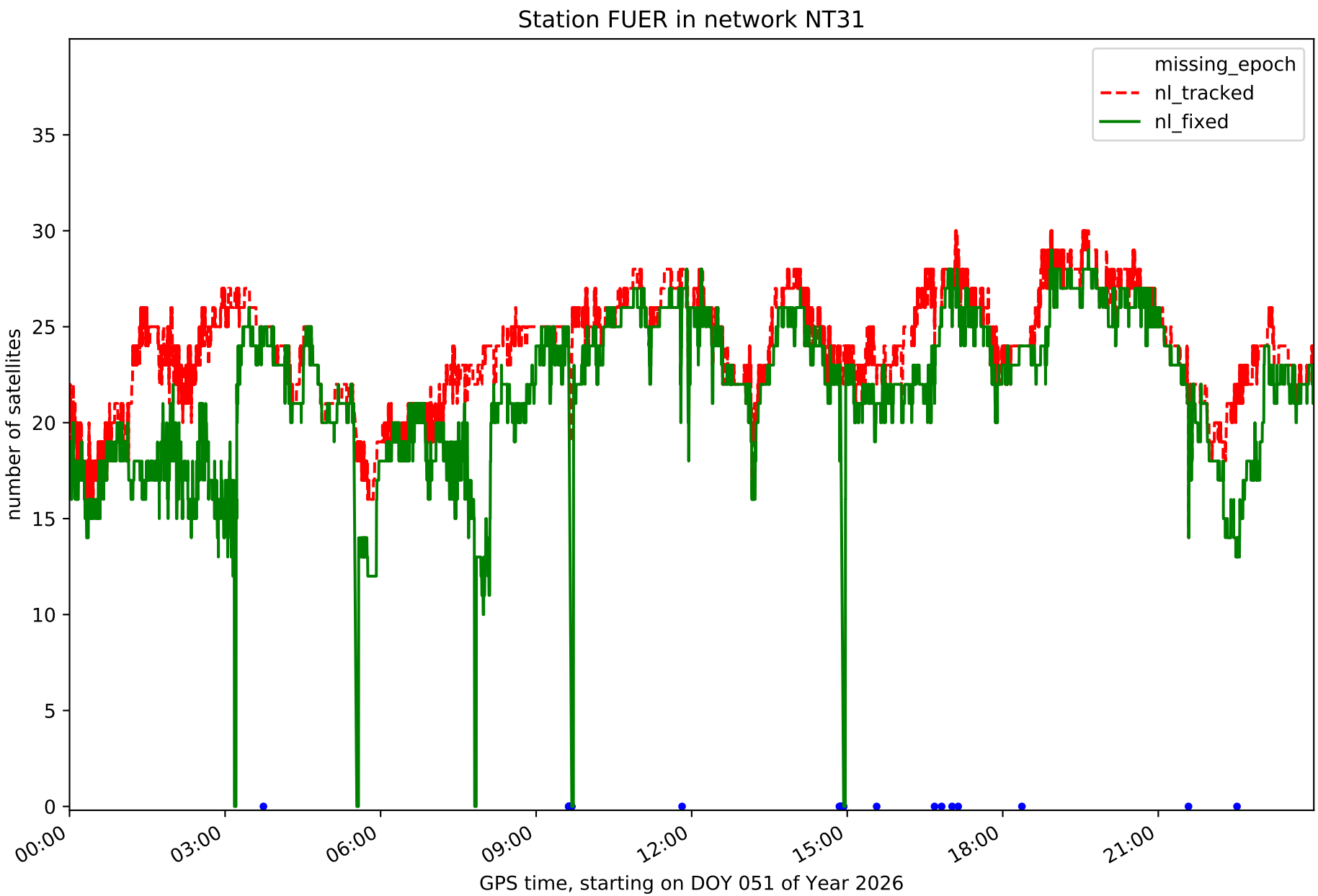
Station FUER in network NT31
missing_epoch
nl_tracked
nl_fixed
number of satellites
0
5
10
15
20
25
30
35
00:00
03:00
06:00
09:00
12:00
15:00
18:00
21:00
GPS time, starting on DOY 051 of Year 2026

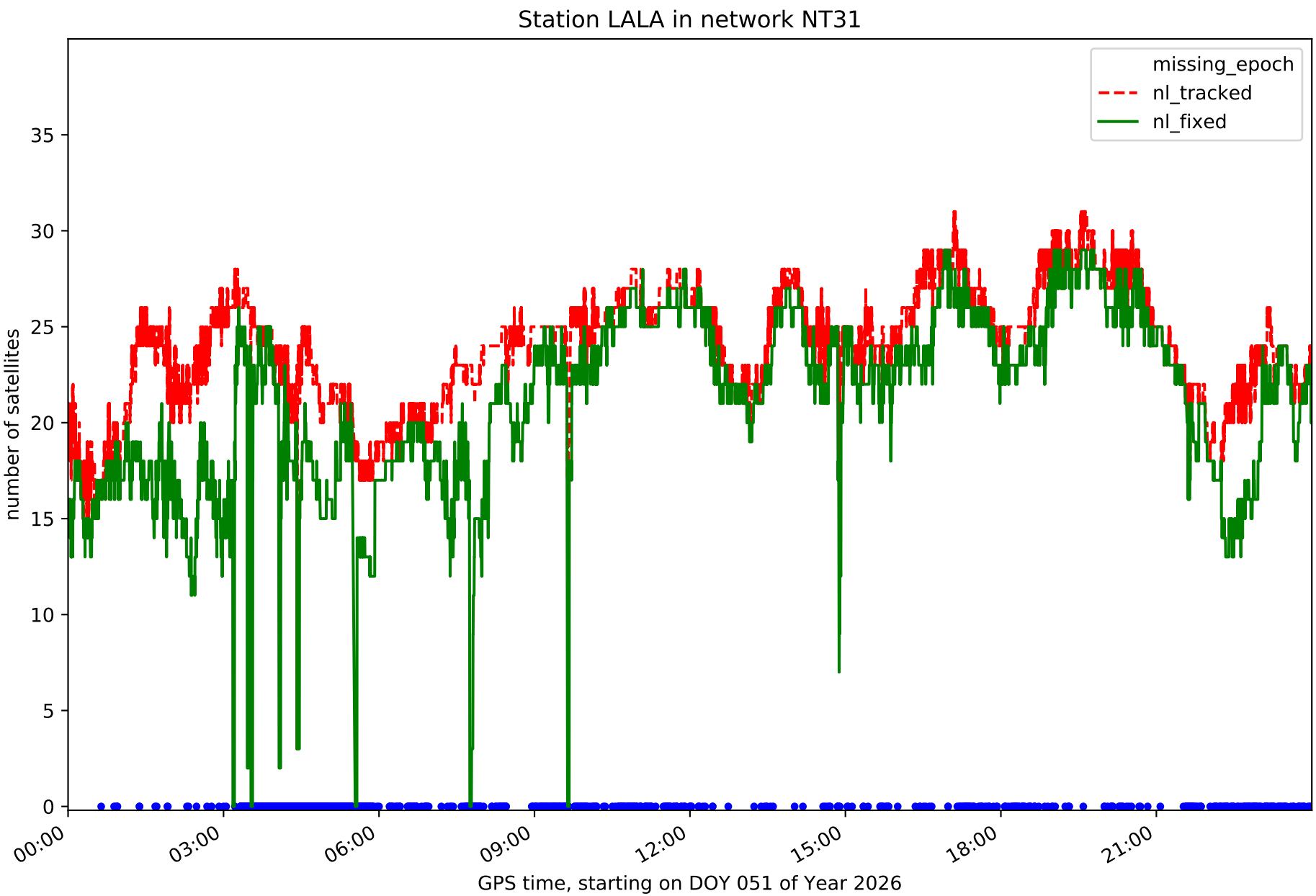
Station LALA in network NT31
missing_epoch
nl_tracked
nl_fixed
number of satellites
0
5
10
15
20
25
30
35
00:00
03:00
06:00
09:00
12:00
15:00
18:00
21:00
GPS time, starting on DOY 051 of Year 2026

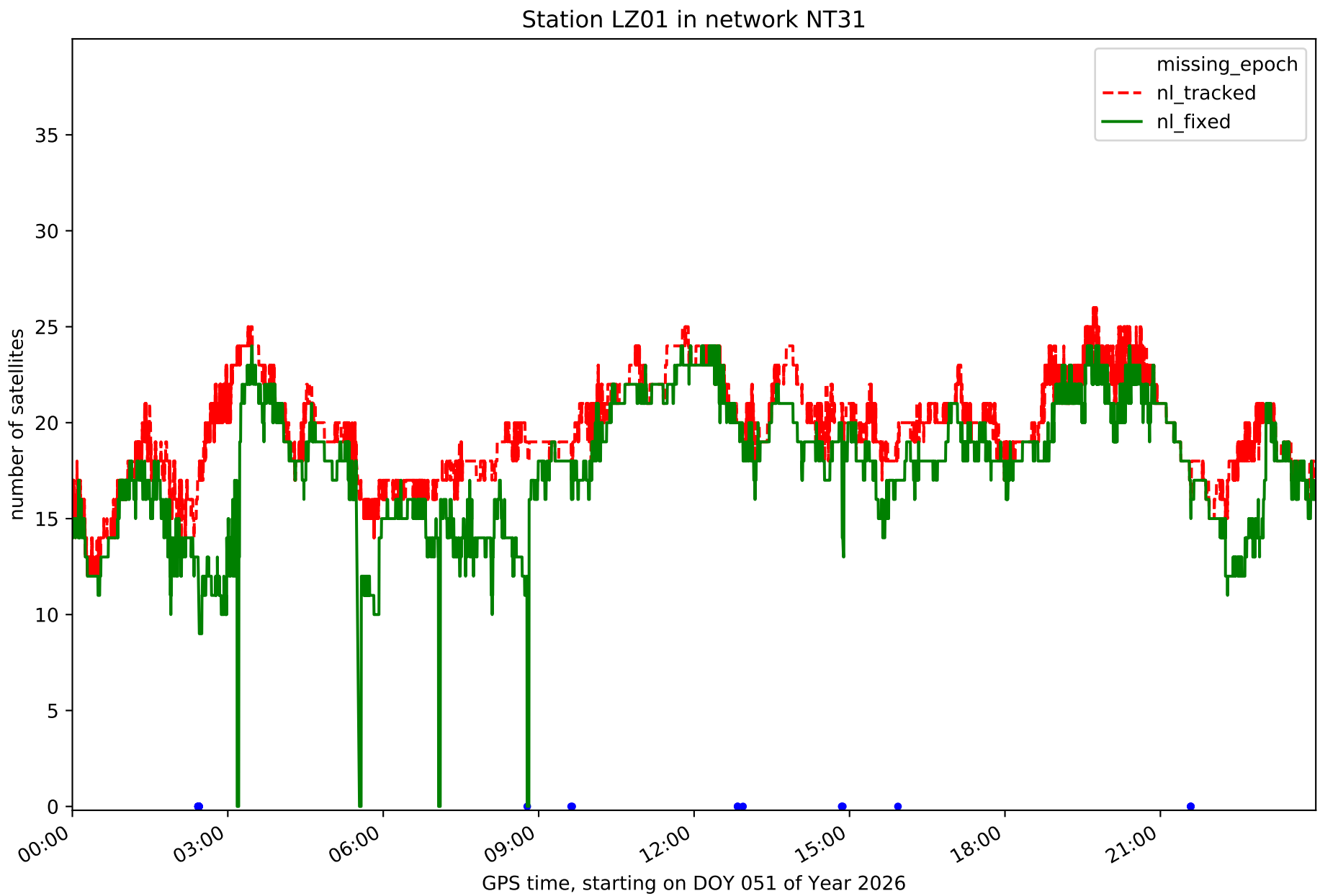
Station LZ01 in network NT31
missing_epoch
nl_tracked
nl_fixed
number of satellites
0
5
10
15
20
25
30
35
00:00
03:00
06:00
09:00
12:00
15:00
18:00
21:00
GPS time, starting on DOY 051 of Year 2026

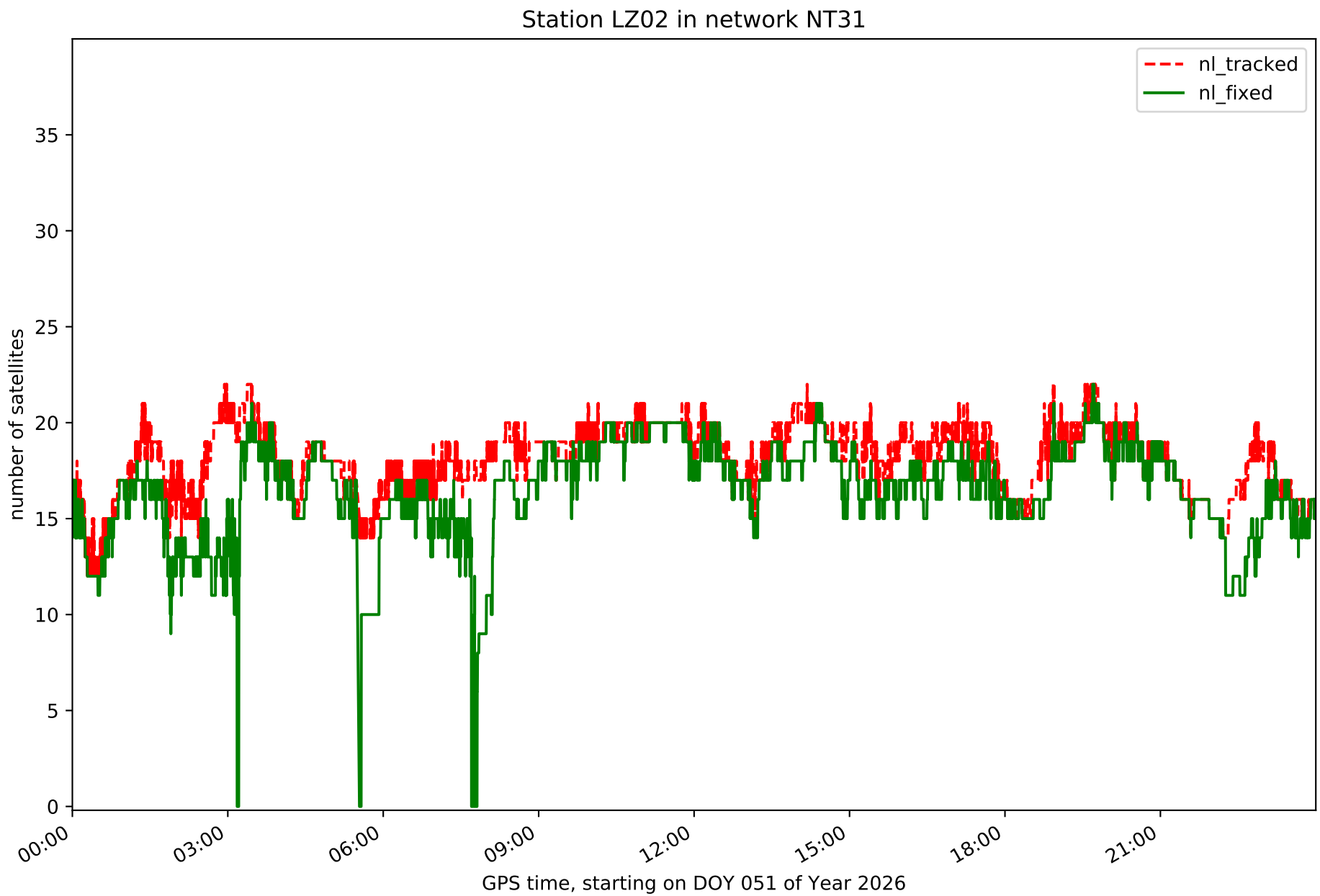
Station LZ02 in network NT31
nl_tracked
nl_fixed
number of satellites
0
5
10
15
20
25
30
35
00:00
03:00
06:00
09:00
12:00
15:00
18:00
21:00
GPS time, starting on DOY 051 of Year 2026

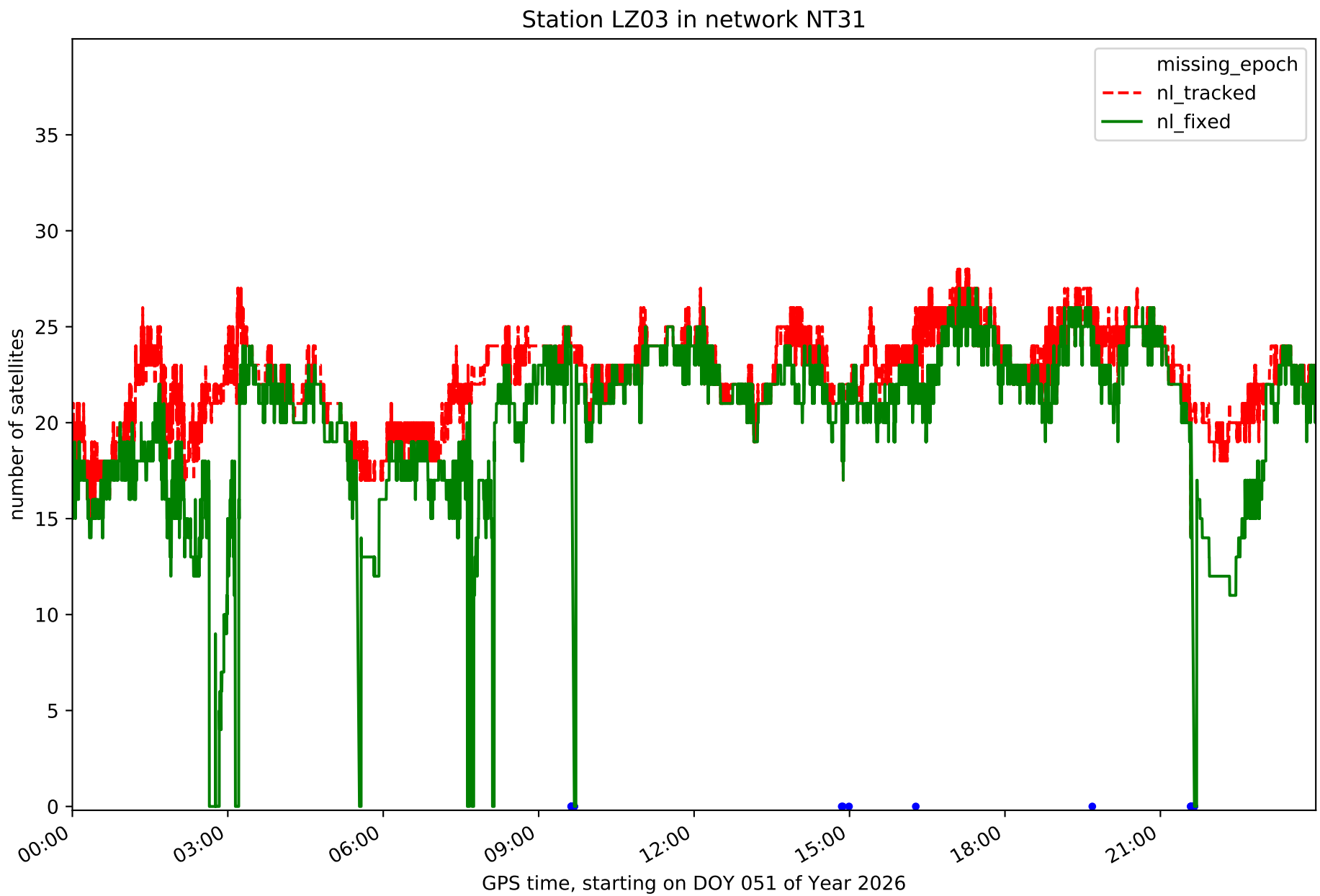
Station LZ03 in network NT31
missing_epoch
nl_tracked
nl_fixed
number of satellites
0
5
10
15
20
25
30
35
00:00
03:00
06:00
09:00
12:00
15:00
18:00
21:00
GPS time, starting on DOY 051 of Year 2026

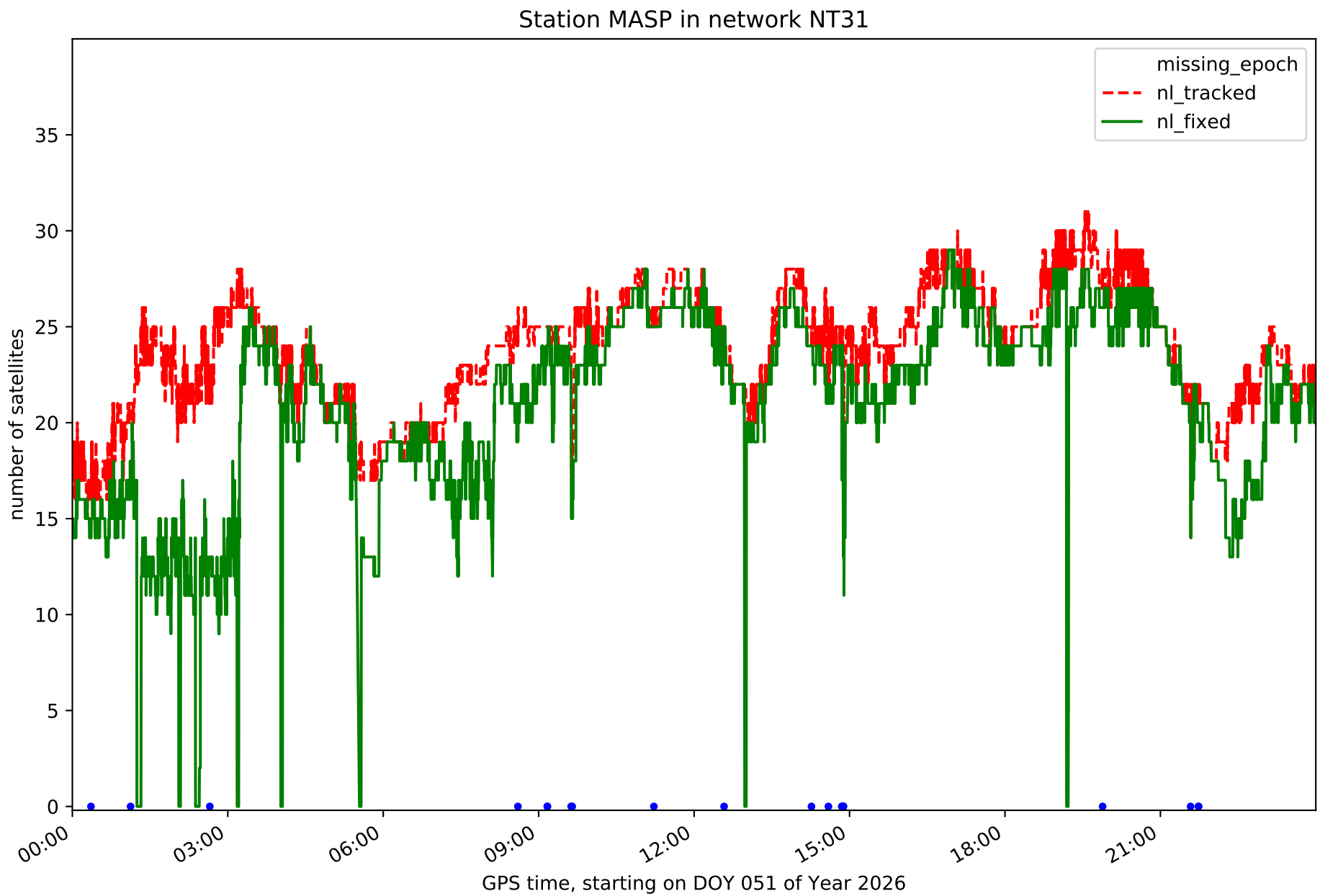
Station MASP in network NT31
missing_epoch
nl_tracked
nl_fixed
number of satellites
0
5
10
15
20
25
30
35
00:00
03:00
06:00
09:00
12:00
15:00
18:00
21:00
GPS time, starting on DOY 051 of Year 2026

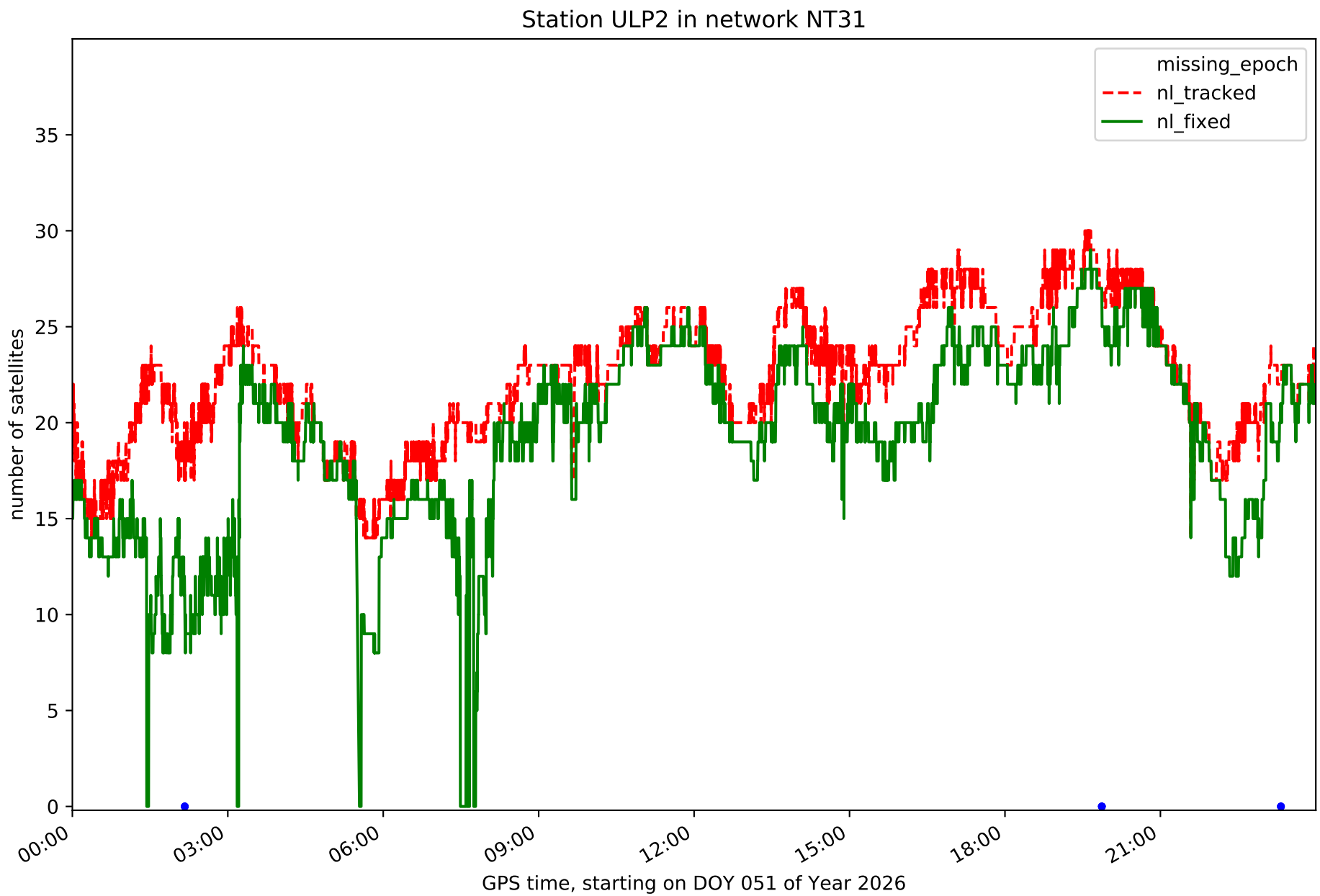
Station ULP2 in network NT31
missing_epoch
nl_tracked
nl_fixed
number of satellites
0
5
10
15
20
25
30
35
00:00
03:00
06:00
09:00
12:00
15:00
18:00
21:00
GPS time, starting on DOY 051 of Year 2026

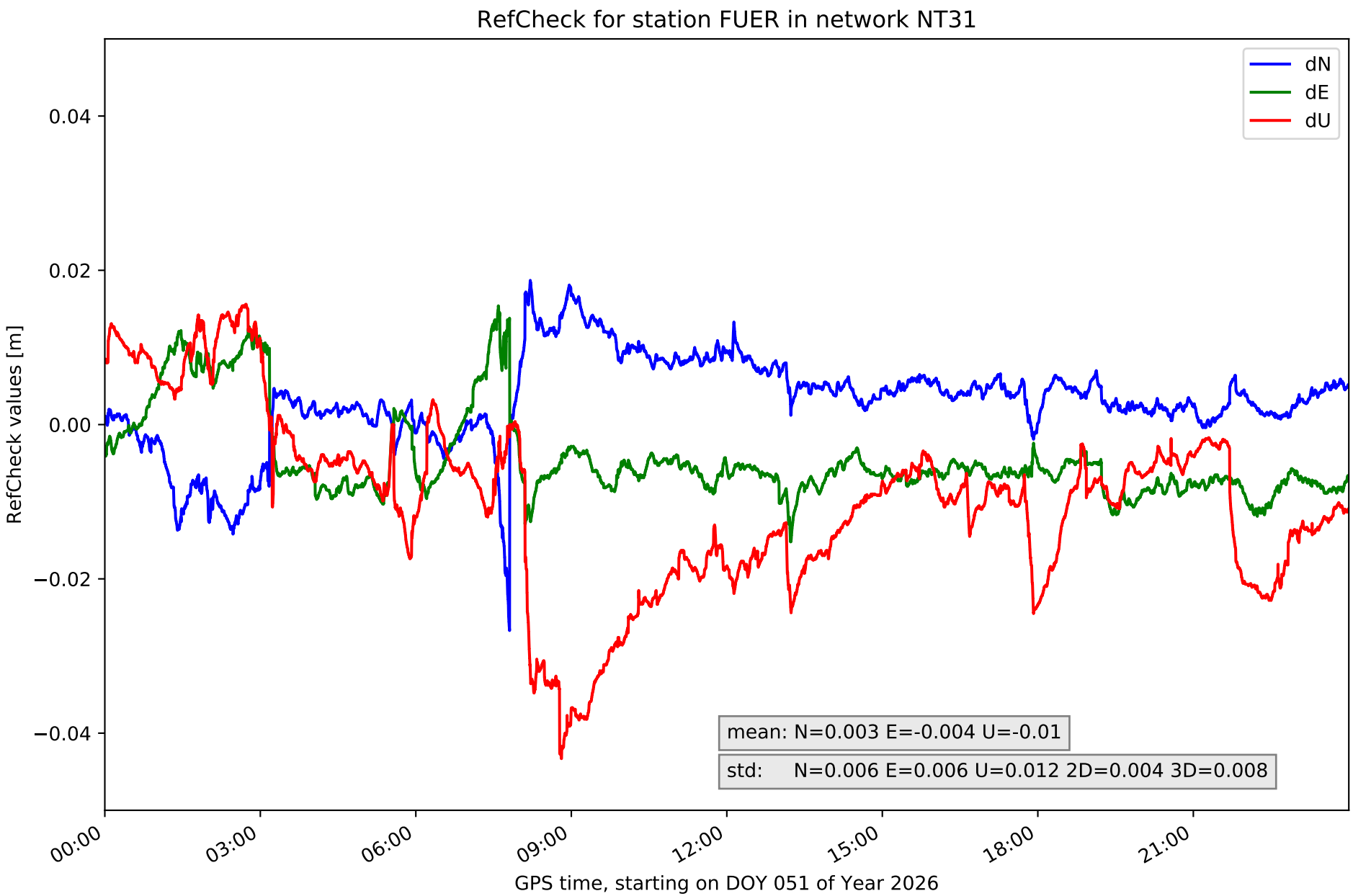
RefCheck for station FUER in network NT31
dN
dE
dU
0.04
0.02
0.00
−0.02
−0.04
RefCheck values [m]
mean: N=0.003 E=-0.004 U=-0.01
std: N=0.006 E=0.006 U=0.012 2D=0.004 3D=0.008
00:00
03:00
06:00
09:00
12:00
15:00
18:00
21:00
GPS time, starting on DOY 051 of Year 2026

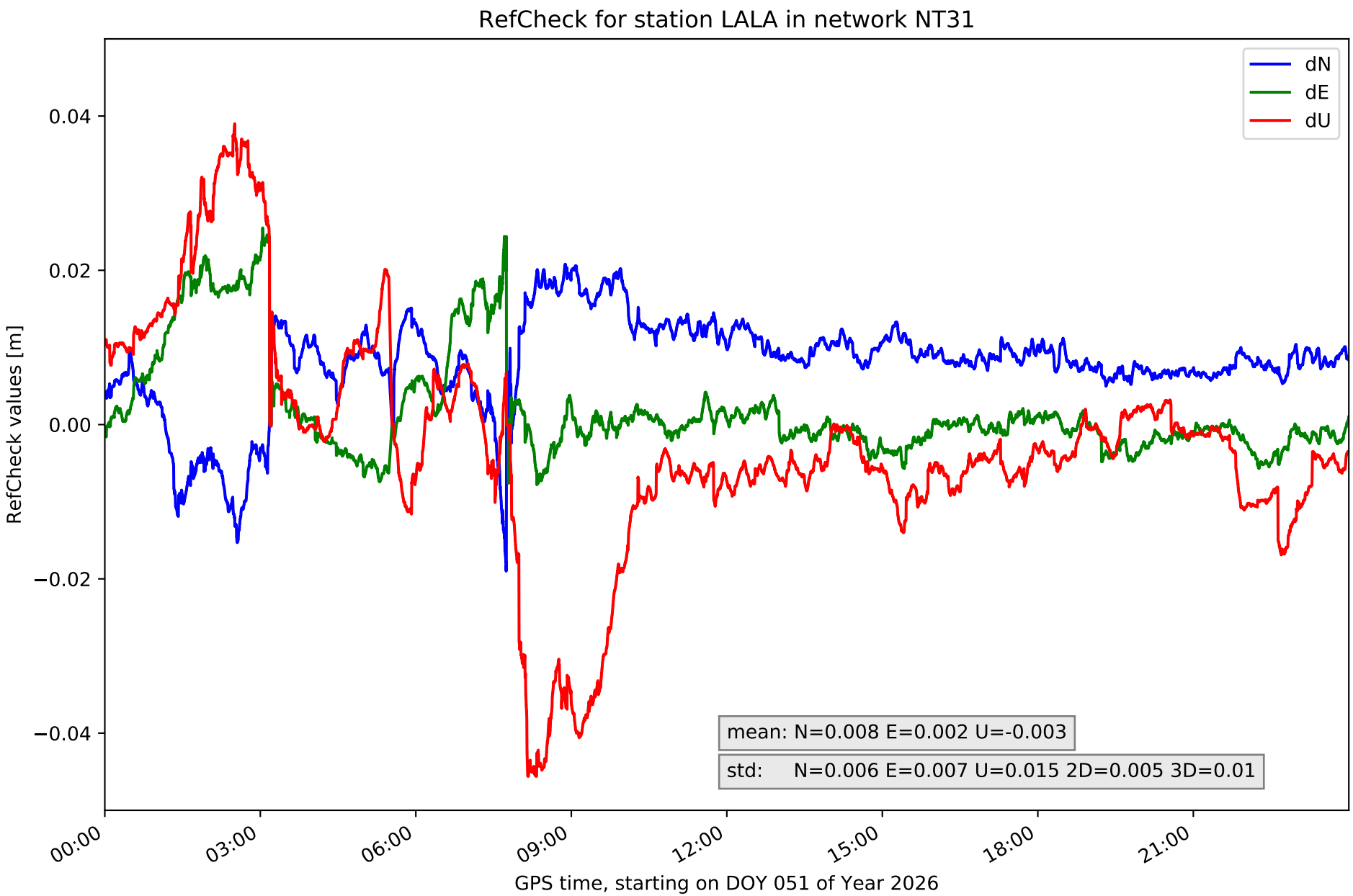
RefCheck for station LALA in network NT31
dN
dE
dU
0.04
0.02
0.00
−0.02
−0.04
RefCheck values [m]
mean: N=0.008 E=0.002 U=-0.003
std: N=0.006 E=0.007 U=0.015 2D=0.005 3D=0.01
00:00
03:00
06:00
09:00
12:00
15:00
18:00
21:00
GPS time, starting on DOY 051 of Year 2026

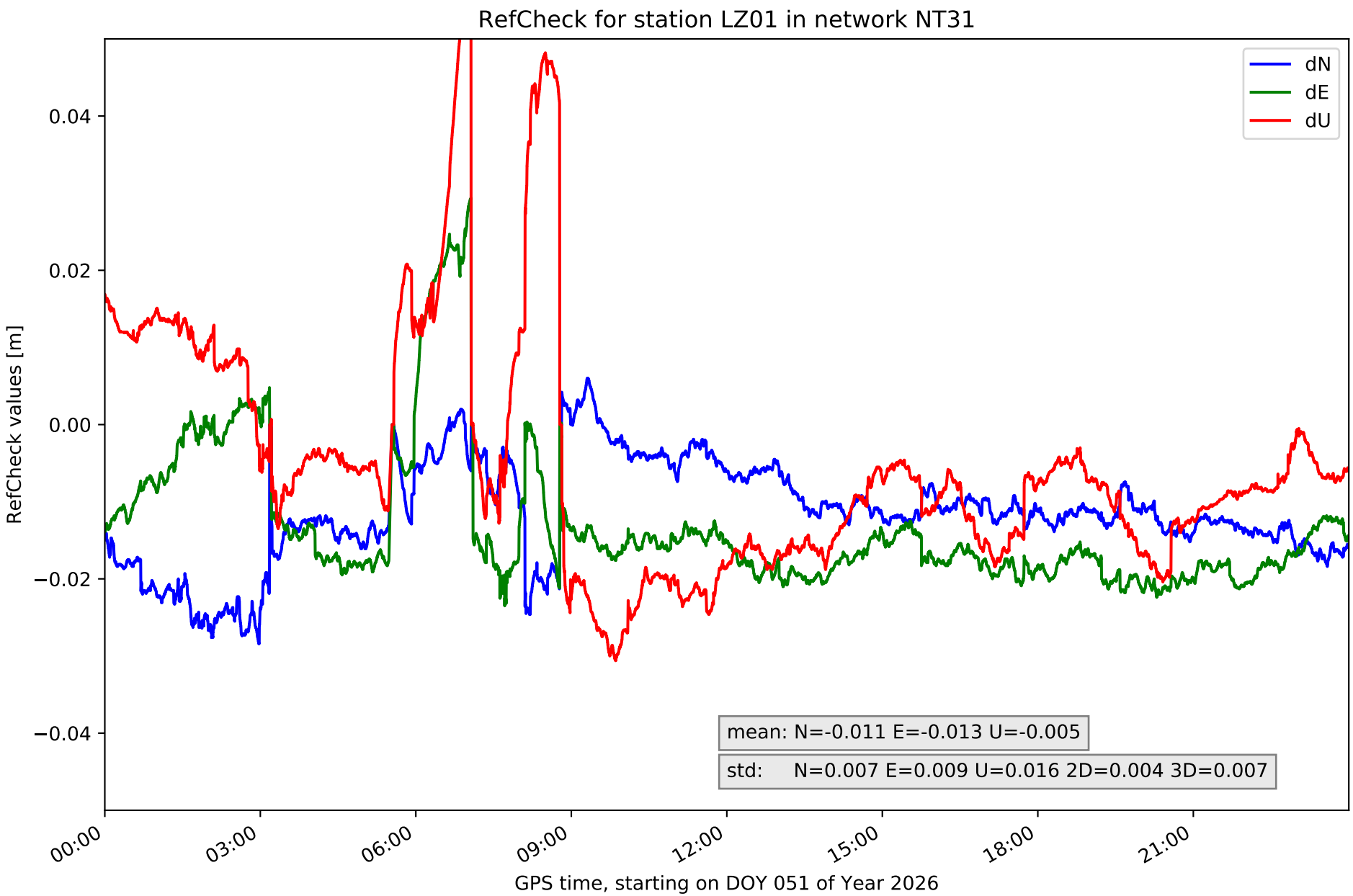
RefCheck for station LZ01 in network NT31
dN
dE
dU
0.04
0.02
0.00
−0.02
−0.04
RefCheck values [m]
mean: N=-0.011 E=-0.013 U=-0.005
std: N=0.007 E=0.009 U=0.016 2D=0.004 3D=0.007
00:00
03:00
06:00
09:00
12:00
15:00
18:00
21:00
GPS time, starting on DOY 051 of Year 2026

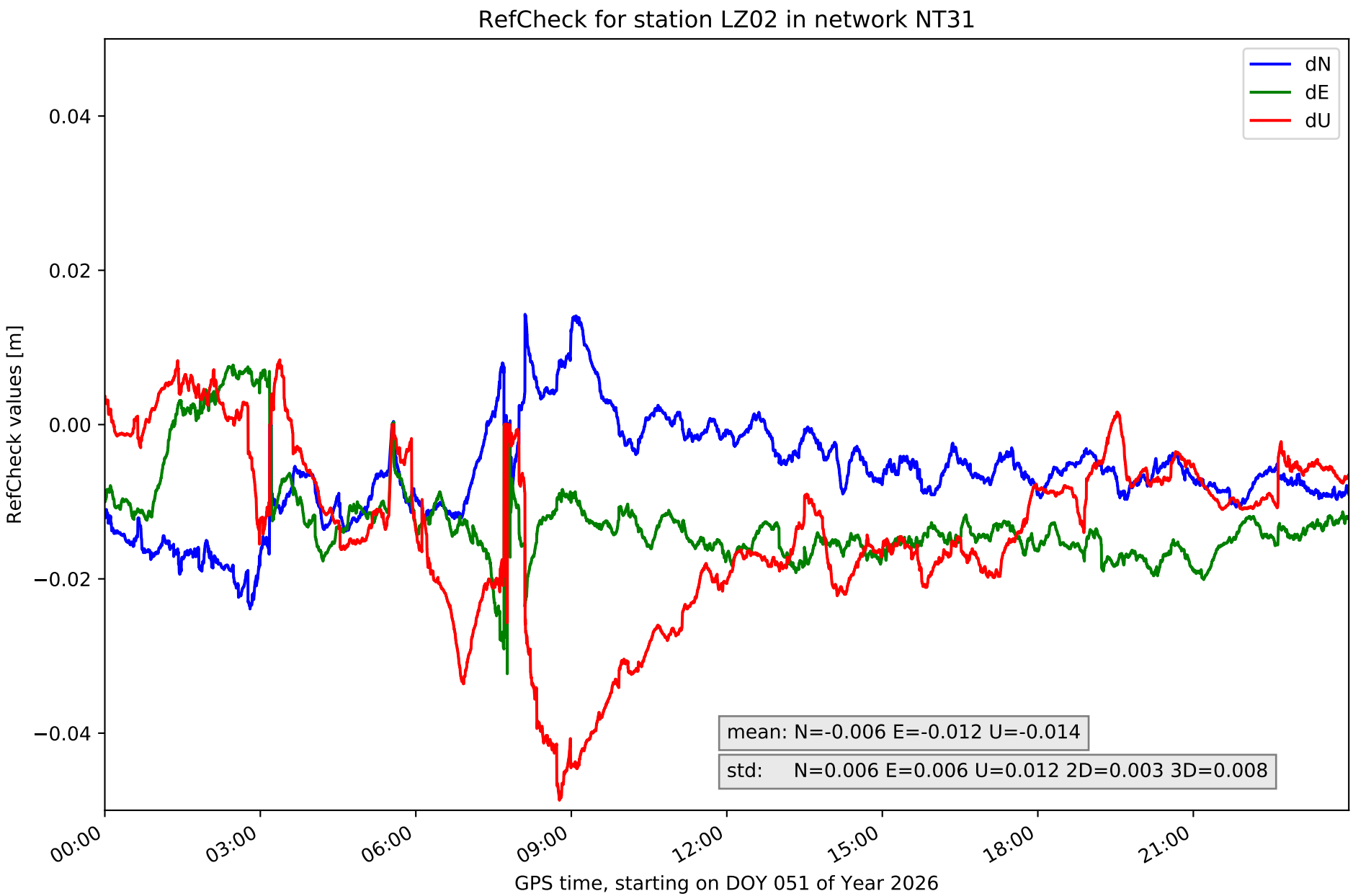
RefCheck for station LZ02 in network NT31
dN
dE
dU
0.04
0.02
0.00
−0.02
−0.04
RefCheck values [m]
mean: N=-0.006 E=-0.012 U=-0.014
std: N=0.006 E=0.006 U=0.012 2D=0.003 3D=0.008
00:00
03:00
06:00
09:00
12:00
15:00
18:00
21:00
GPS time, starting on DOY 051 of Year 2026

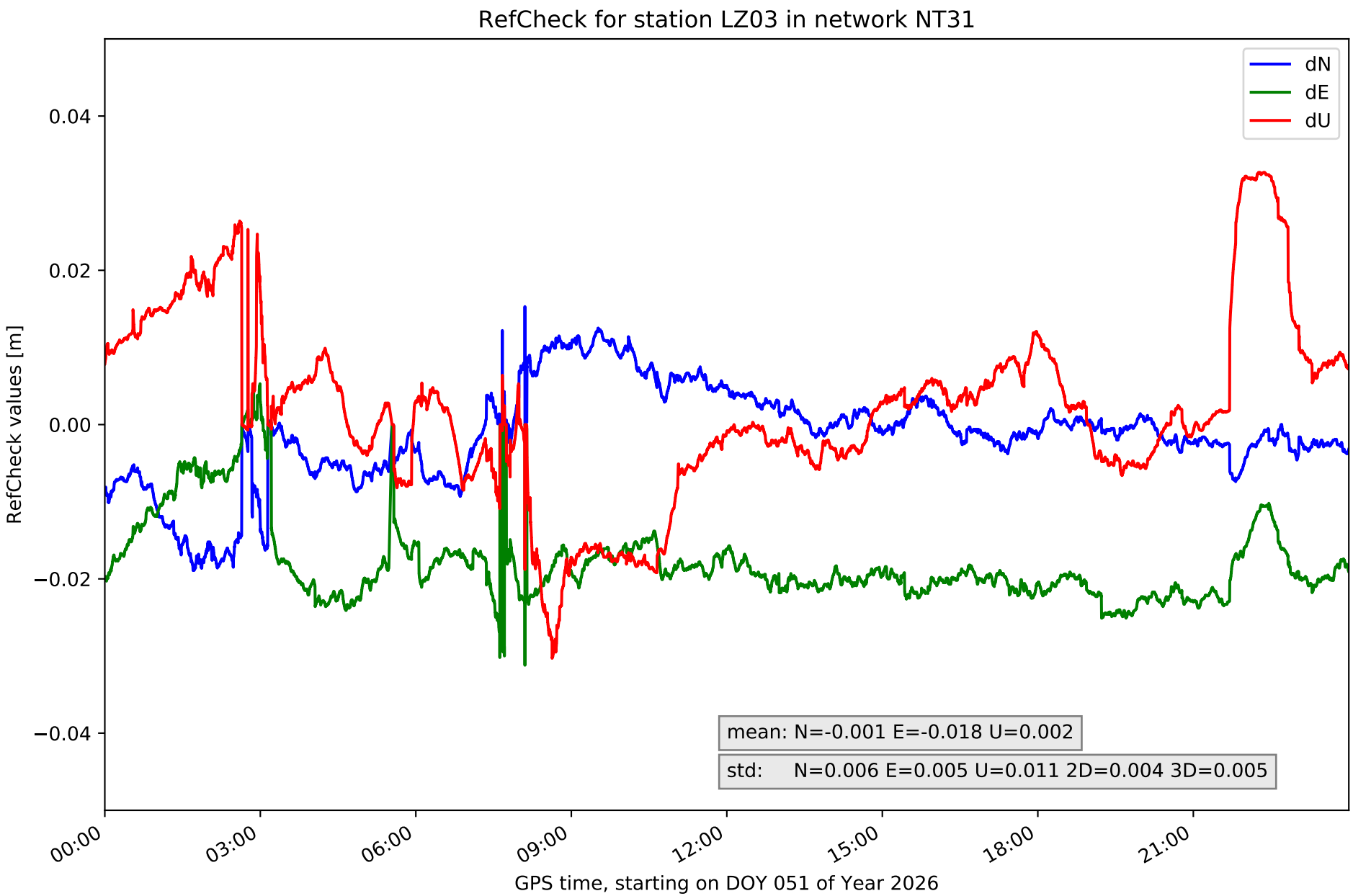
RefCheck for station LZ03 in network NT31
dN
dE
dU
0.04
0.02
0.00
−0.02
−0.04
RefCheck values [m]
mean: N=-0.001 E=-0.018 U=0.002
std: N=0.006 E=0.005 U=0.011 2D=0.004 3D=0.005
00:00
03:00
06:00
09:00
12:00
15:00
18:00
21:00
GPS time, starting on DOY 051 of Year 2026

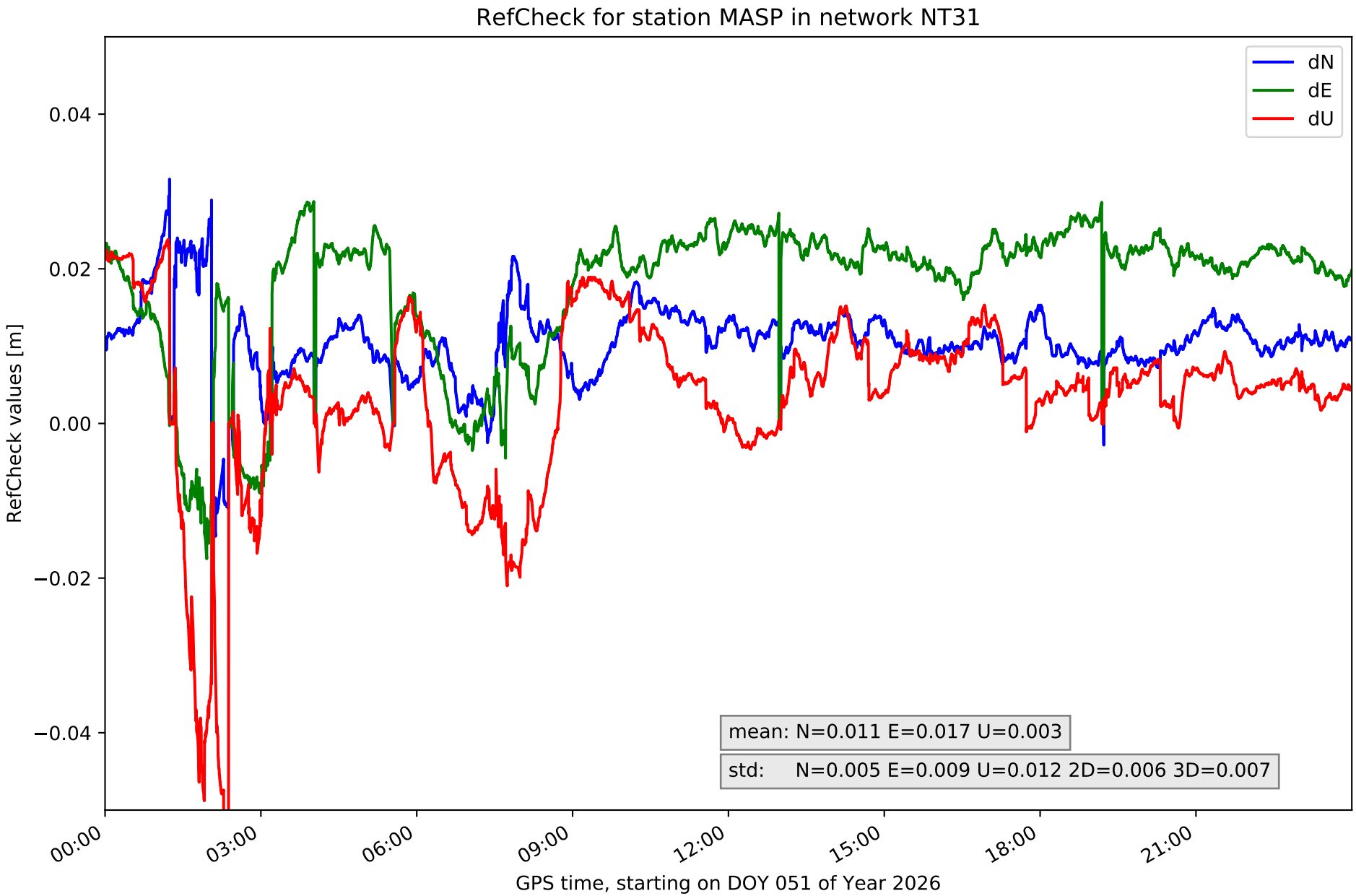
RefCheck for station MASP in network NT31
dN
dE
dU
0.04
0.02
0.00
−0.02
−0.04
RefCheck values [m]
mean: N=0.011 E=0.017 U=0.003
std: N=0.005 E=0.009 U=0.012 2D=0.006 3D=0.007
00:00
03:00
06:00
09:00
12:00
15:00
18:00
21:00
GPS time, starting on DOY 051 of Year 2026

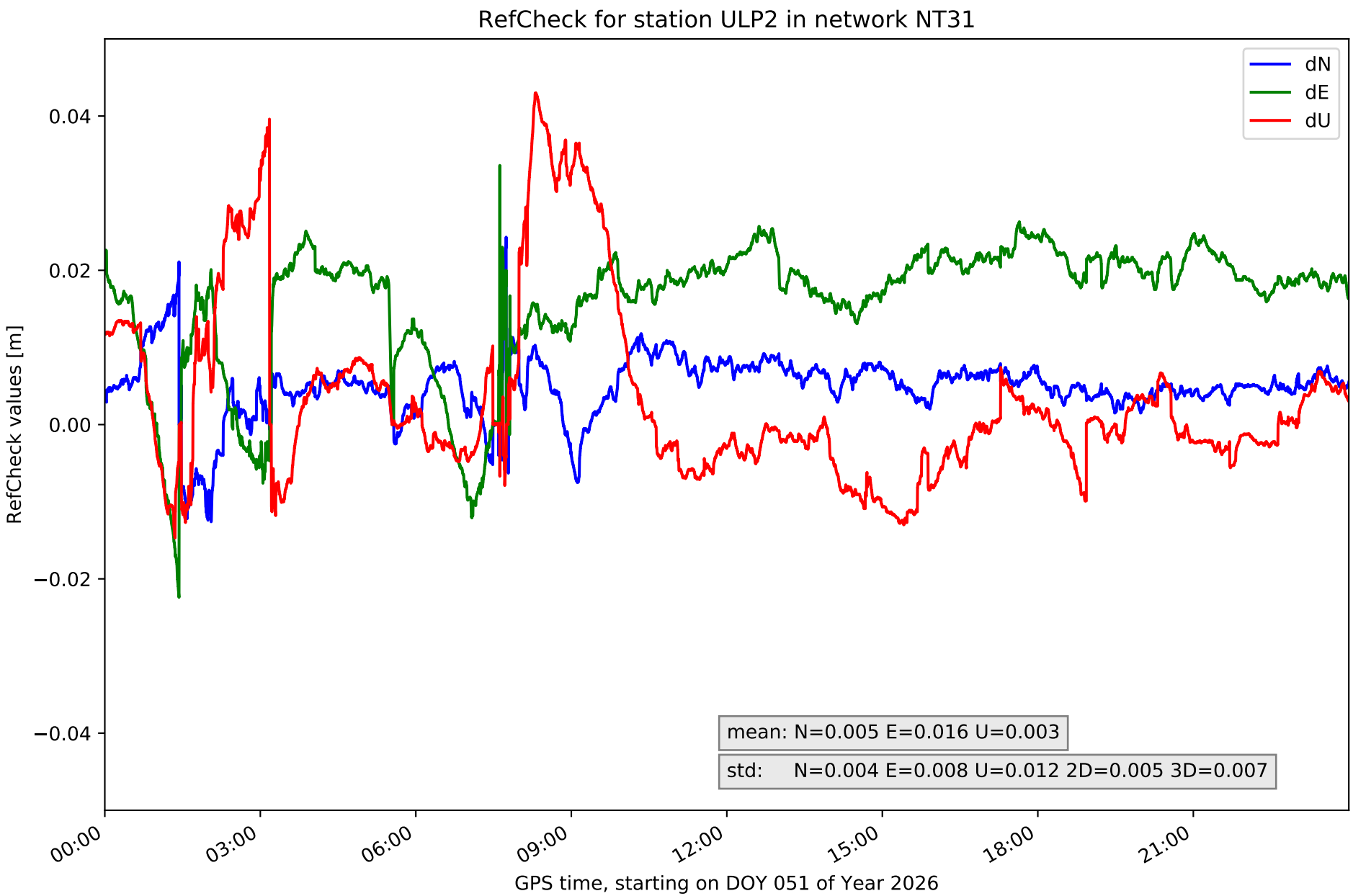
RefCheck for station ULP2 in network NT31
dN
dE
dU
0.04
0.02
0.00
−0.02
−0.04
RefCheck values [m]
mean: N=0.005 E=0.016 U=0.003
std: N=0.004 E=0.008 U=0.012 2D=0.005 3D=0.007
00:00
03:00
06:00
09:00
12:00
15:00
18:00
21:00
GPS time, starting on DOY 051 of Year 2026

RefCheck values for network NT31

Station	Nmin	Nmax	Nstd	Emin	Emax	Estd	Umin	Umax	Ustd	std2D	std3D	#2D > 0.01	% 2D > 0.01	#3D > 0.02	% 3D > 0.02
FUER	-0.027	0.019	0.006	-0.015	0.015	0.006	-0.043	0.016	0.012	0.004	0.008	27188	32.5	22249	26.6
LALA	-0.019	0.021	0.006	-0.008	0.025	0.007	-0.046	0.039	0.015	0.005	**0.01**	41216	49.3	15253	18.2
LZ01	**-0.028**	0.006	**0.007**	-0.024	0.029	**0.009**	-0.031	**0.053**	**0.016**	0.004	0.007	82135	98.3	**76293**	**91.3**
LZ02	-0.024	0.014	0.006	**-0.032**	0.008	0.006	-0.049	0.008	0.012	0.003	0.008	**82631**	**98.9**	51250	61.3
LZ03	-0.019	0.015	0.006	-0.031	0.005	0.005	-0.03	0.033	0.011	0.004	0.005	81706	97.7	63911	76.5
MASP	-0.015	**0.032**	0.005	-0.018	0.029	**0.009**	**-0.06**	0.024	0.012	**0.006**	0.007	78072	93.4	70973	84.9
ULP2	-0.013	0.024	0.004	-0.022	**0.034**	0.008	-0.015	0.043	0.012	0.005	0.007	74296	88.9	57150	68.4
Mean	**-0.021**	**0.019**	**0.006**	**-0.021**	**0.021**	**0.007**	**-0.039**	**0.031**	**0.013**	**0.004**	**0.007**	**66749.1**	**79.9**	**51011.3**	**61.0**
Min/Max	**-0.028**	**0.032**	**0.007**	**-0.032**	**0.034**	**0.009**	**-0.06**	**0.053**	**0.016**	**0.006**	**0.01**	**82631**	**98.9**	**76293**	**91.3**

fixing statistic for network NT31

fixing percentage of	all GNSS	G	R	E	C
using threshold 0.3	90.3	92.5	86.4	93.4	86.4
considering satellites with dual-frequency fixed	88.2	89.1	83.7	92.0	84.7
considering all signals separately	89.0	89.5	83.7	92.5	84.5