summary for network N32T

timeperiod chosen: from 2026-02-20-00:00:00 until 2026-02-20-23:59:59

average update rate (durations larger than 15 seconds considered as observation gap): 1.5 seconds

average fixing percentage with threshold set to 0.3: 93.1 percent

stations available: 15 of 15

station information:

station EH01:	antenna: LEIAR20	LEIM	receiver: LEICA GR25	height: 801.016
station EH02:	antenna: TRM59900.00	SCIS	receiver: LEICA GR50	height: 85.364
station GOM1:	antenna: LEIAR20	LEIM	receiver: LEICA GR50	height: 48.789
station GOME:	antenna: LEIAR20	LEIM	receiver: LEICA GR50	height: 114.977
station IZAN:	antenna: LEIAT504GG	LEIS	receiver: LEICA GR50	height: 2417.44
station LP01:	antenna: TRM57971.00	NONE	receiver: TRIMBLE ALLOY	height: 675.249
station LP03:	antenna: TRM59900.00	NONE	receiver: TRIMBLE NETR9	height: 919.563
station LPAL:	antenna: LEIAR20	LEIM	receiver: LEICA GR50	height: 2199.31
station LRES:	antenna: LEIAR20	NONE	receiver: LEICA GR25	height: 51.241
station TN01:	antenna: LEIAR20	LEIM	receiver: LEICA GR50	height: 51.859
station TN02:	antenna: TRM159900.00	SCIS	receiver: TRIMBLE ALLOY	height: 54.509
station TN03:	antenna: TRM159900.00	SCIS	receiver: TRIMBLE ALLOY	height: 58.588
station TN06:	antenna: LEIAR20	NONE	receiver: LEICA GR50	height: 1053.548
station TN09:	antenna: LEIAR20	NONE	receiver: LEICA GR50	height: 1582.15
station TE11:	antenna: LEIAR10	NONE	receiver: LEICA GR25	height: 2092.021

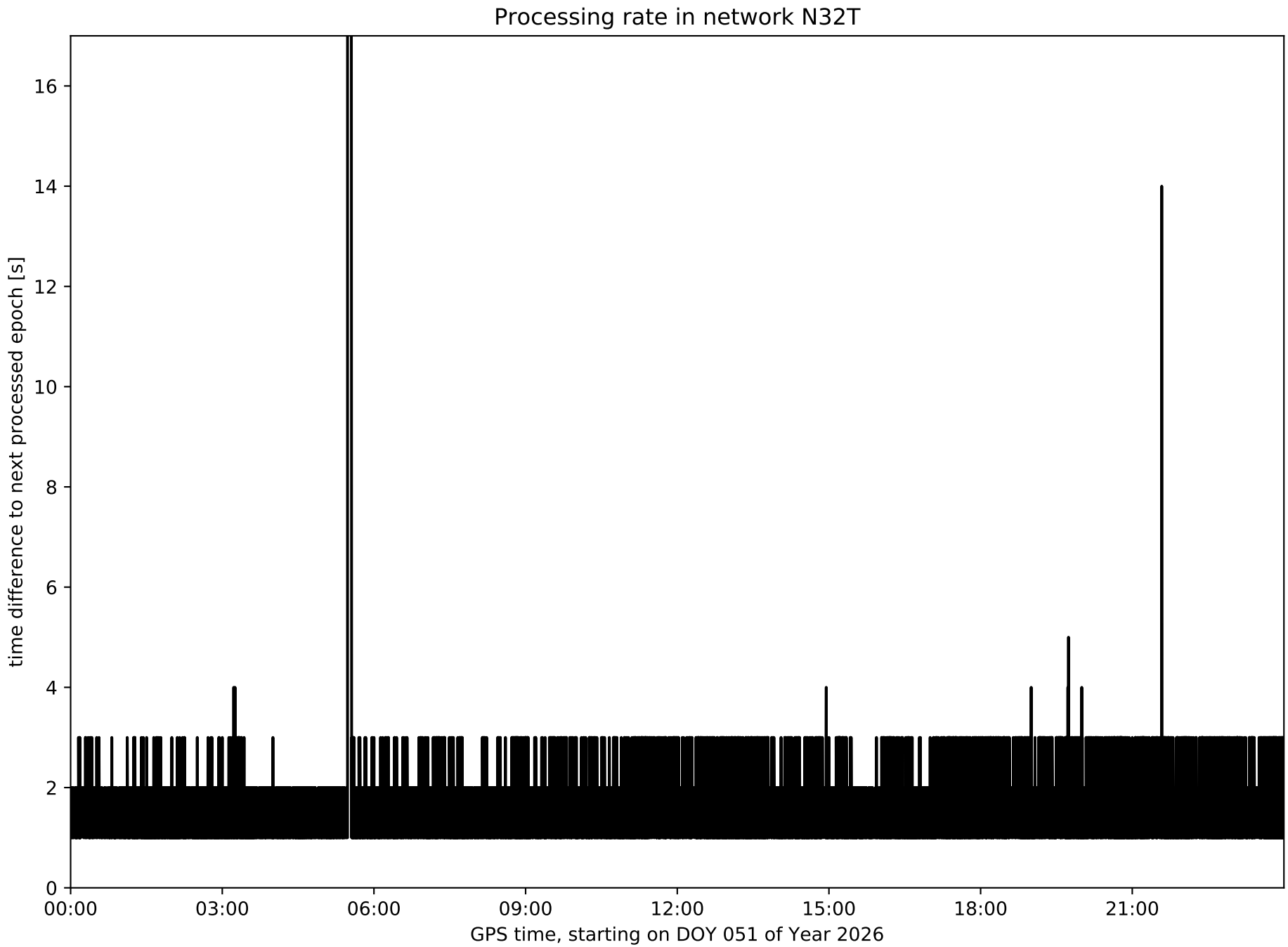
Processing rate in network N32T
time difference to next processed epoch [s]
0
2
4
6
8
10
12
14
16
00:00
03:00
06:00
09:00
12:00
15:00
18:00
21:00
GPS time, starting on DOY 051 of Year 2026

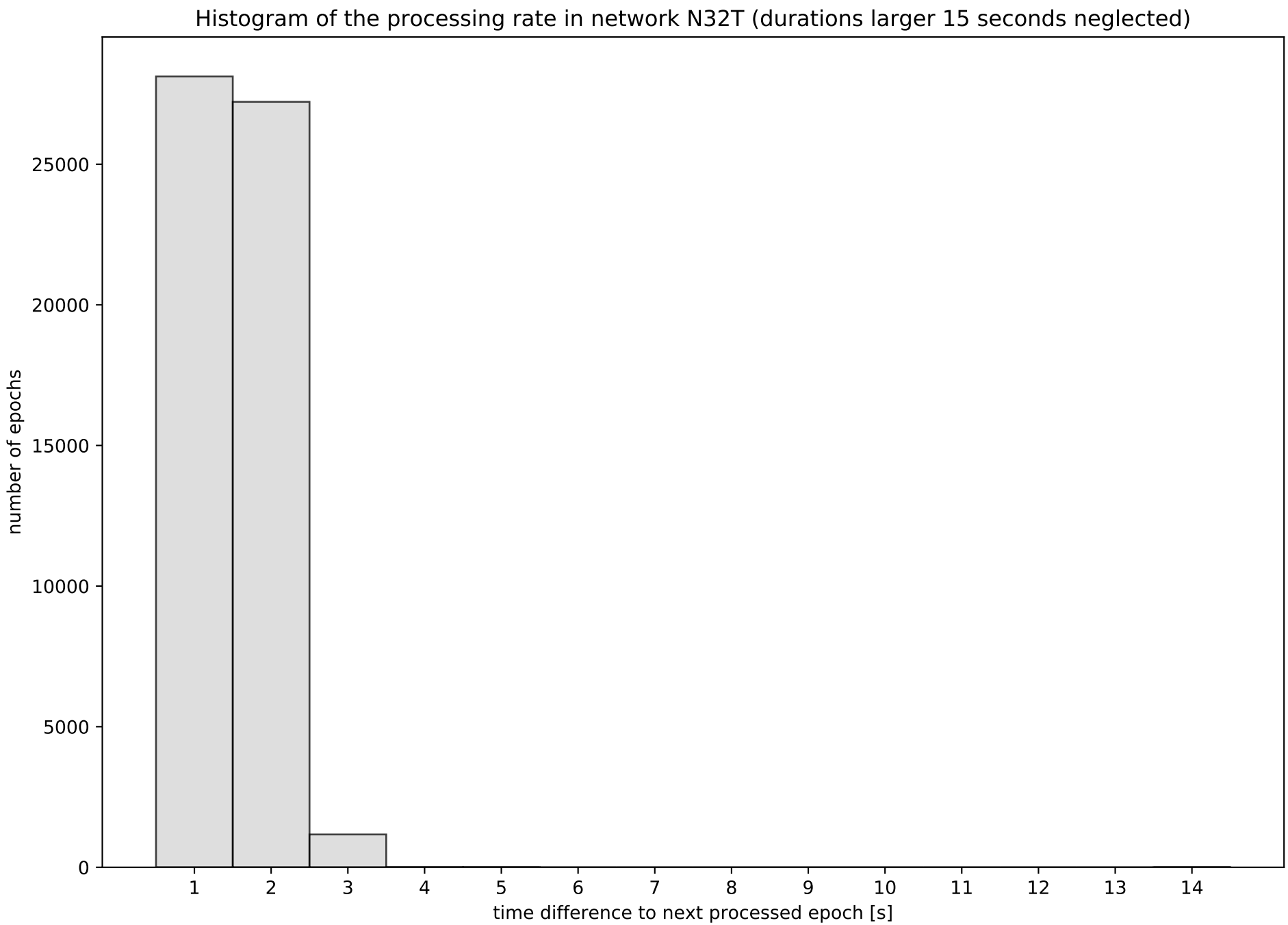
Histogram of the processing rate in network N32T (durations larger 15 seconds neglected)
number of epochs
0
5000
10000
15000
20000
25000
1
2
3
4
5
6
7
8
9
10
11
12
13
14
time difference to next processed epoch [s]

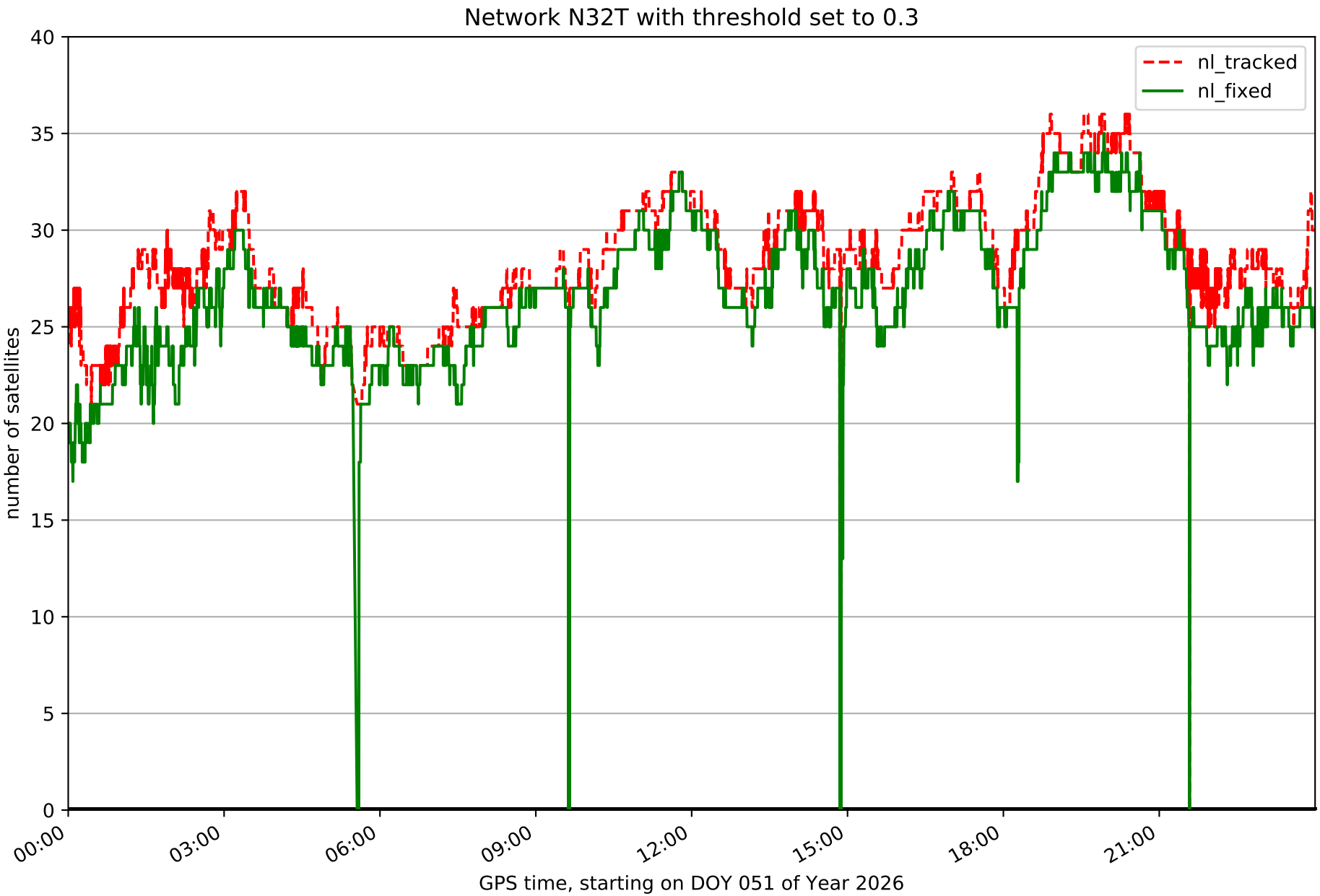
Network N32T with threshold set to 0.3
nl_tracked
nl_fixed
number of satellites
0
5
10
15
20
25
30
35
40
00:00
03:00
06:00
09:00
12:00
15:00
18:00
21:00
GPS time, starting on DOY 051 of Year 2026

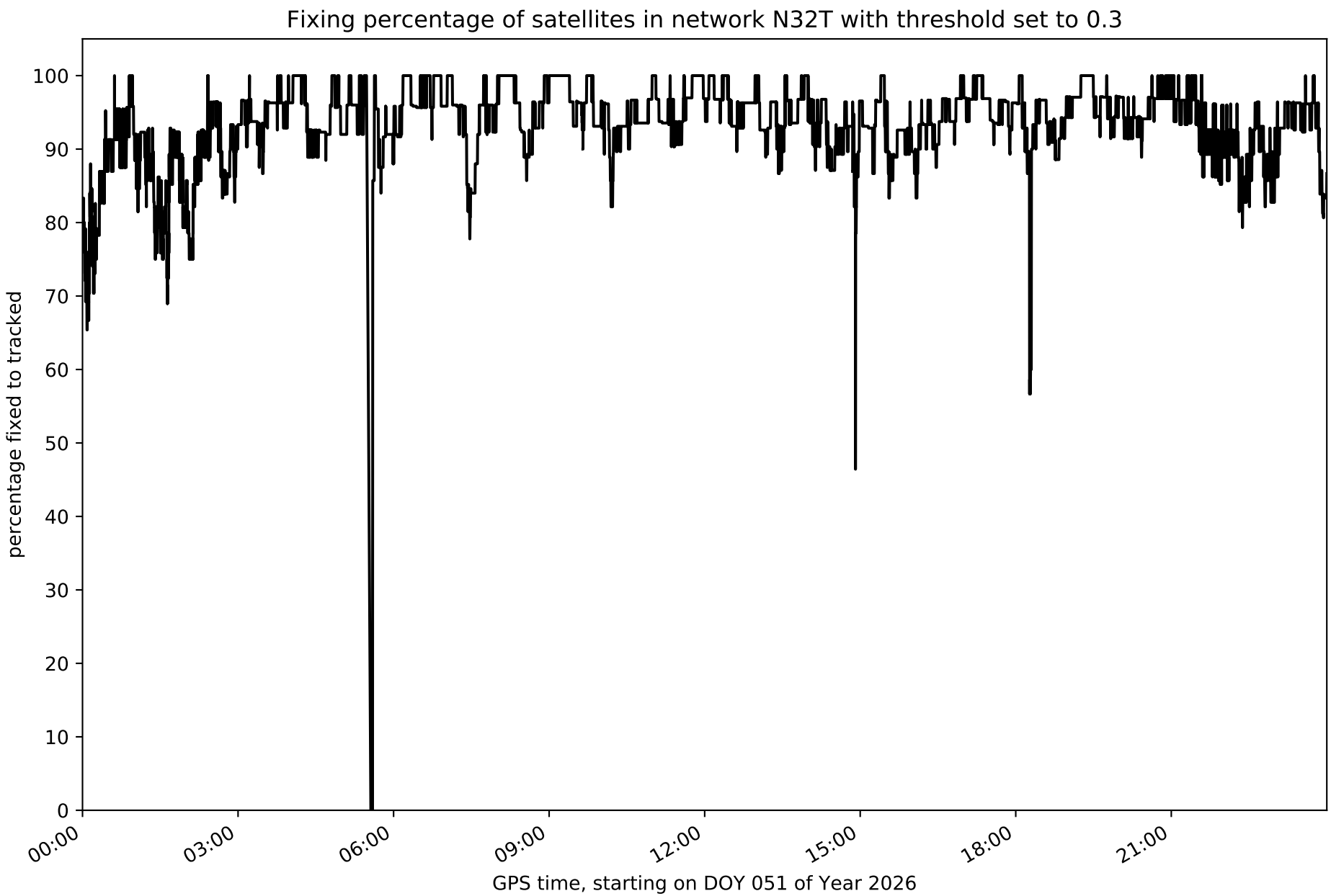
Fixing percentage of satellites in network N32T with threshold set to 0.3
percentage fixed to tracked
100
90
80
70
60
50
40
30
20
10
0
00:00
03:00
06:00
09:00
12:00
15:00
18:00
21:00
GPS time, starting on DOY 051 of Year 2026

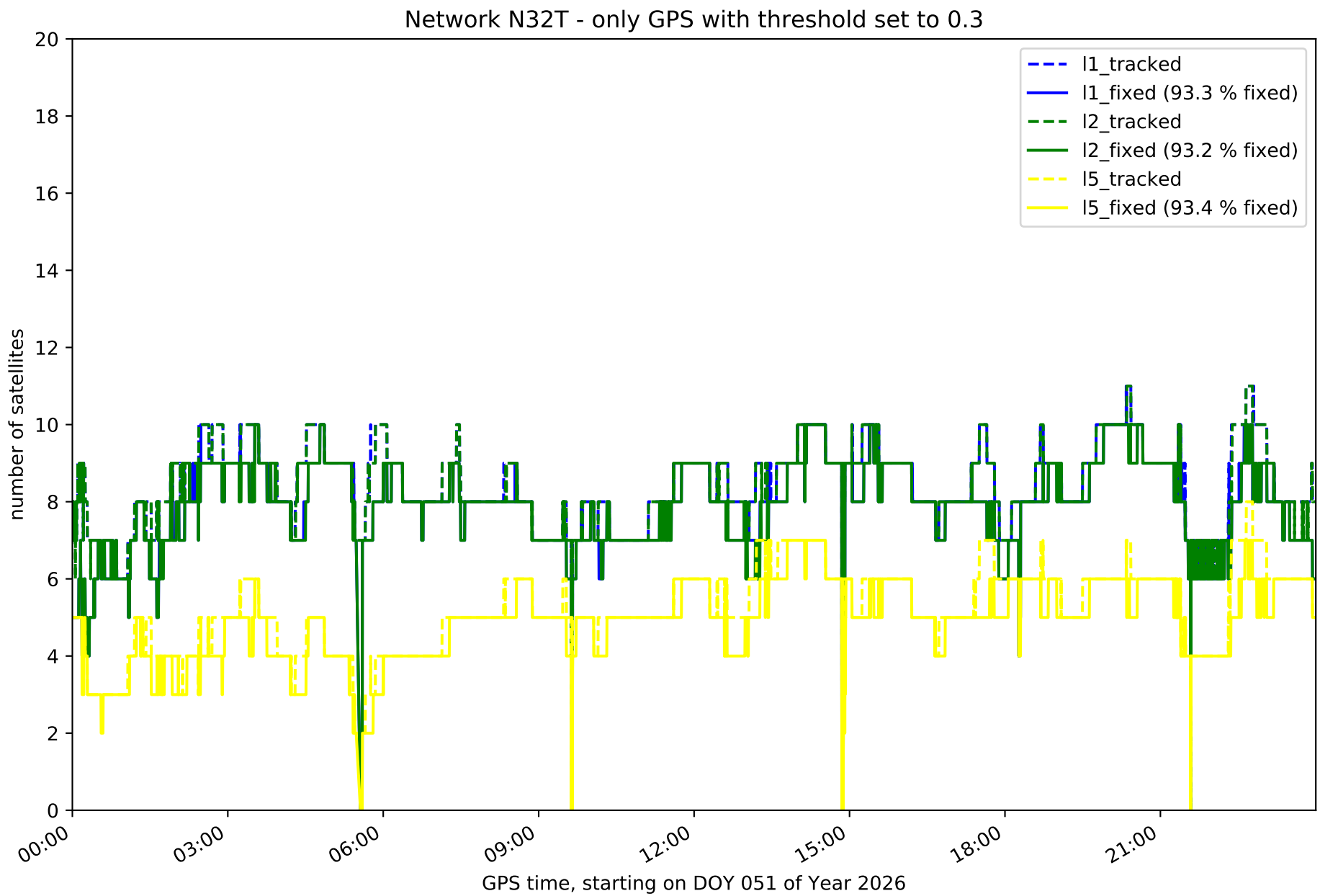
Network N32T - only GPS with threshold set to 0.3
number of satellites
GPS time, starting on DOY 051 of Year 2026
0
2
4
6
8
10
12
14
16
18
20
00:00
03:00
06:00
09:00
12:00
15:00
18:00
21:00
l1_tracked
l1_fixed (93.3 % fixed)
l2_tracked
l2_fixed (93.2 % fixed)
l5_tracked
l5_fixed (93.4 % fixed)

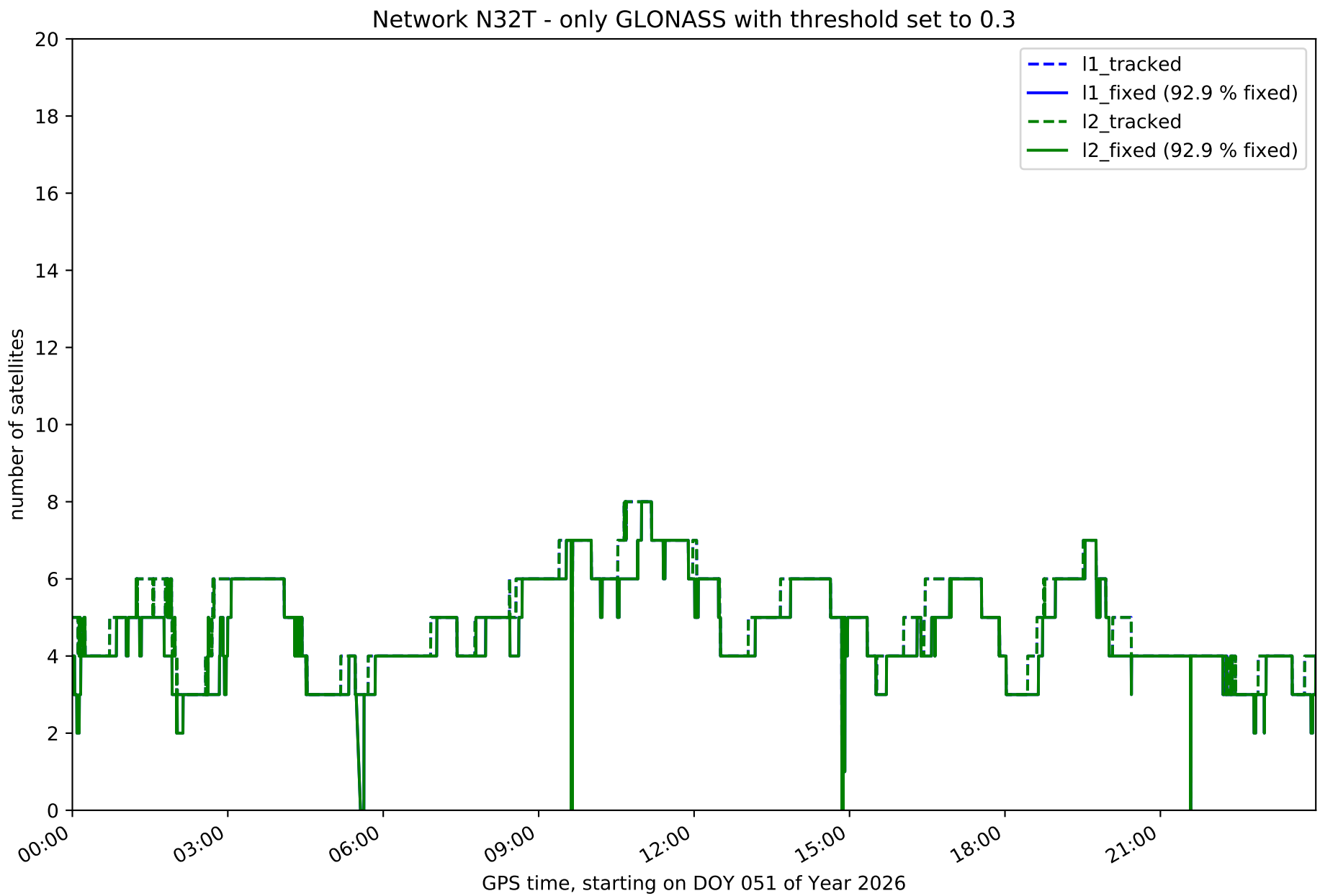
Network N32T - only GLONASS with threshold set to 0.3
l1_tracked
l1_fixed (92.9 % fixed)
l2_tracked
l2_fixed (92.9 % fixed)
number of satellites
0
2
4
6
8
10
12
14
16
18
20
00:00
03:00
06:00
09:00
12:00
15:00
18:00
21:00
GPS time, starting on DOY 051 of Year 2026

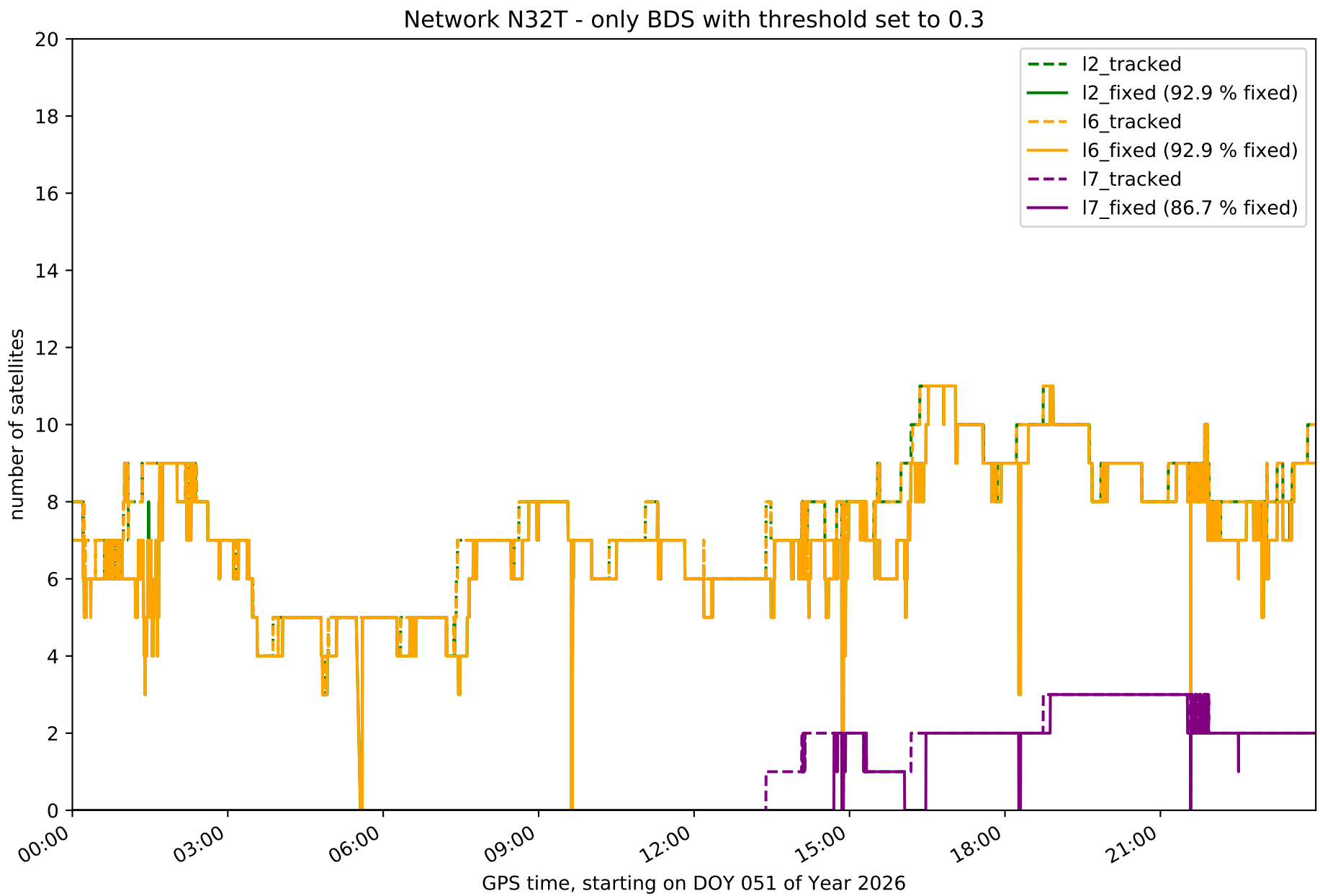
Network N32T - only BDS with threshold set to 0.3
number of satellites
GPS time, starting on DOY 051 of Year 2026
0
2
4
6
8
10
12
14
16
18
20
00:00
03:00
06:00
09:00
12:00
15:00
18:00
21:00
l2_tracked
l2_fixed (92.9 % fixed)
l6_tracked
l6_fixed (92.9 % fixed)
l7_tracked
l7_fixed (86.7 % fixed)

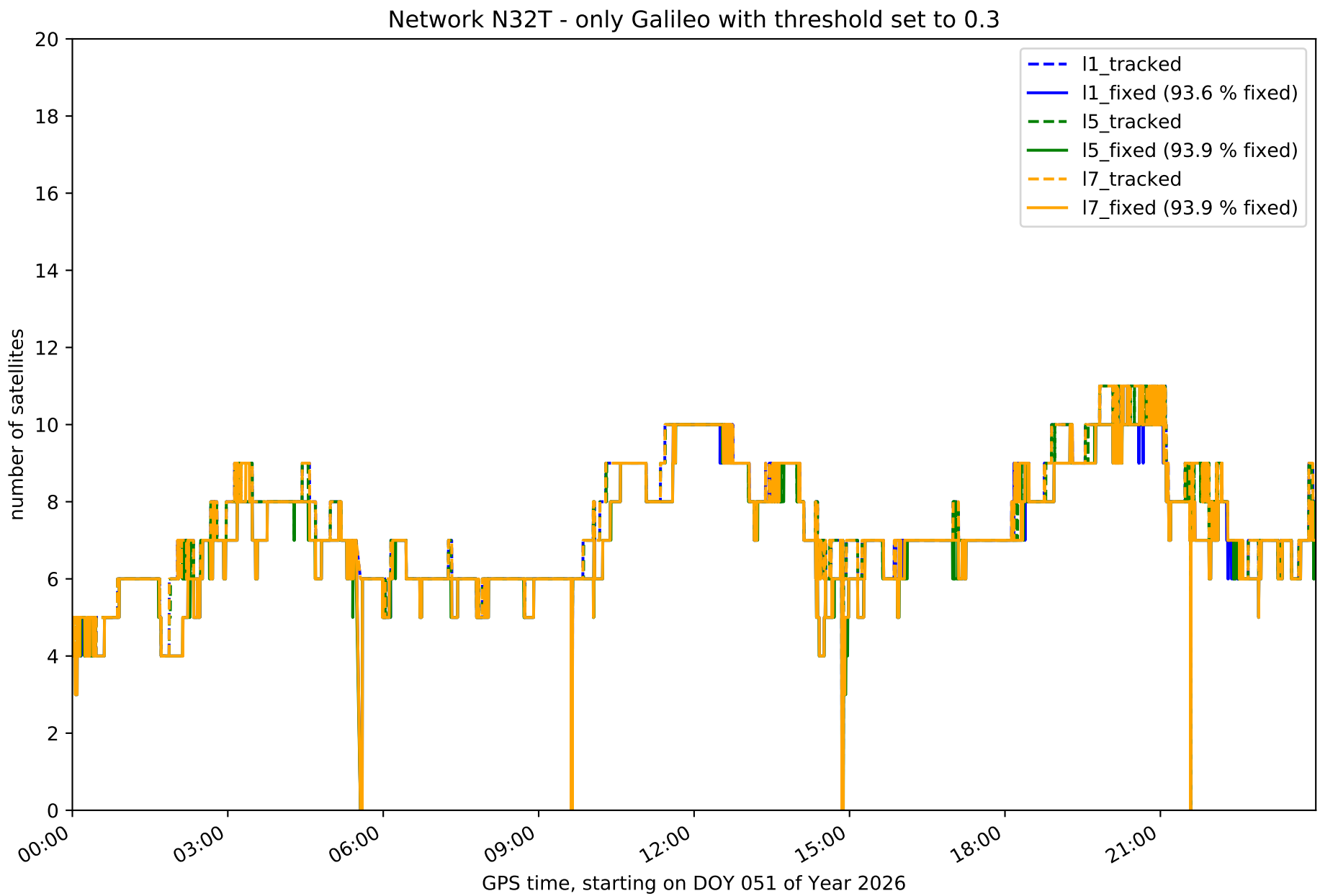
Network N32T - only Galileo with threshold set to 0.3
l1_tracked
l1_fixed (93.6 % fixed)
l5_tracked
l5_fixed (93.9 % fixed)
l7_tracked
l7_fixed (93.9 % fixed)
number of satellites
0
2
4
6
8
10
12
14
16
18
20
00:00
03:00
06:00
09:00
12:00
15:00
18:00
21:00
GPS time, starting on DOY 051 of Year 2026

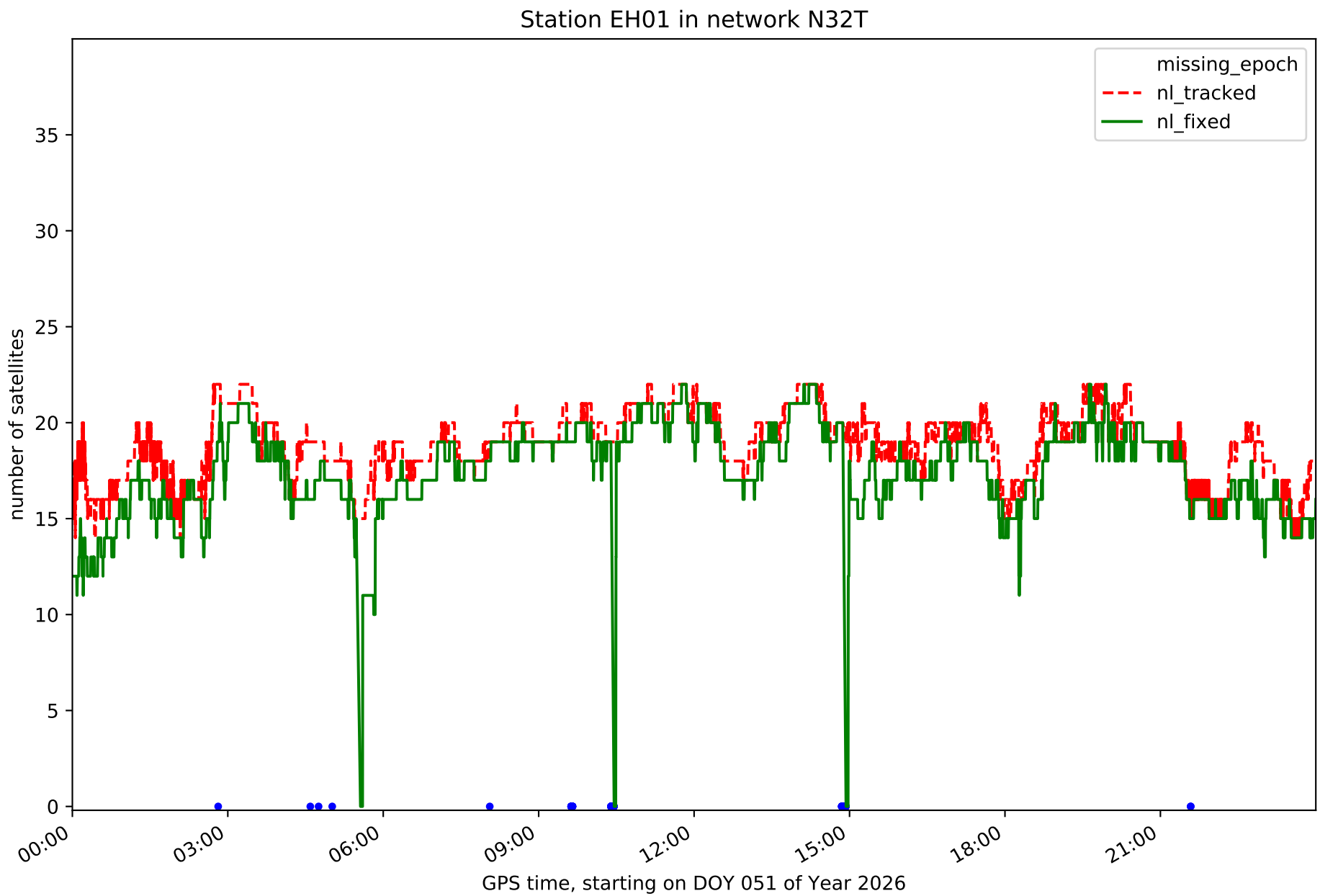
Station EH01 in network N32T
missing_epoch
nl_tracked
nl_fixed
number of satellites
0
5
10
15
20
25
30
35
00:00
03:00
06:00
09:00
12:00
15:00
18:00
21:00
GPS time, starting on DOY 051 of Year 2026

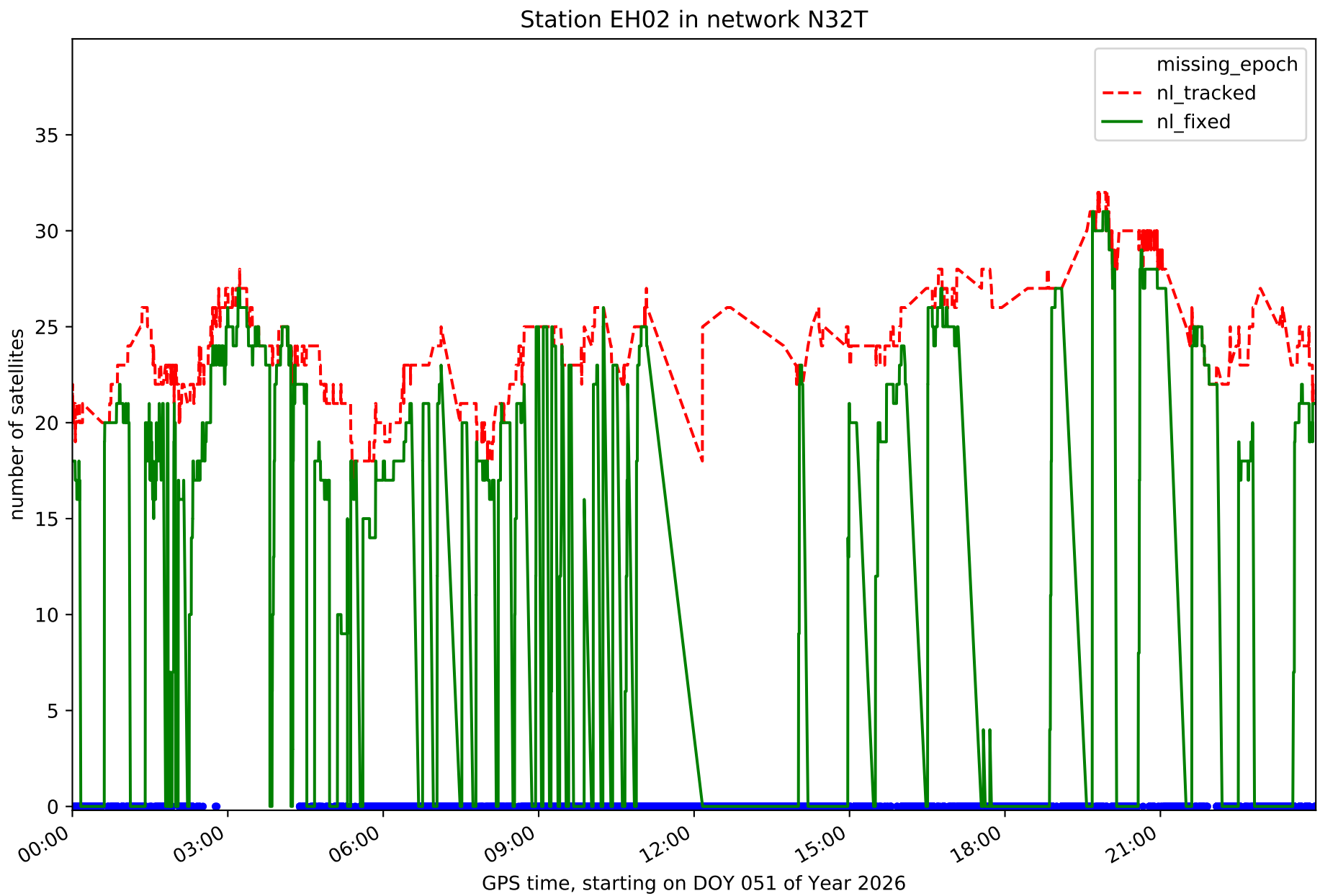
Station EH02 in network N32T
missing_epoch
nl_tracked
nl_fixed
number of satellites
0
5
10
15
20
25
30
35
00:00
03:00
06:00
09:00
12:00
15:00
18:00
21:00
GPS time, starting on DOY 051 of Year 2026

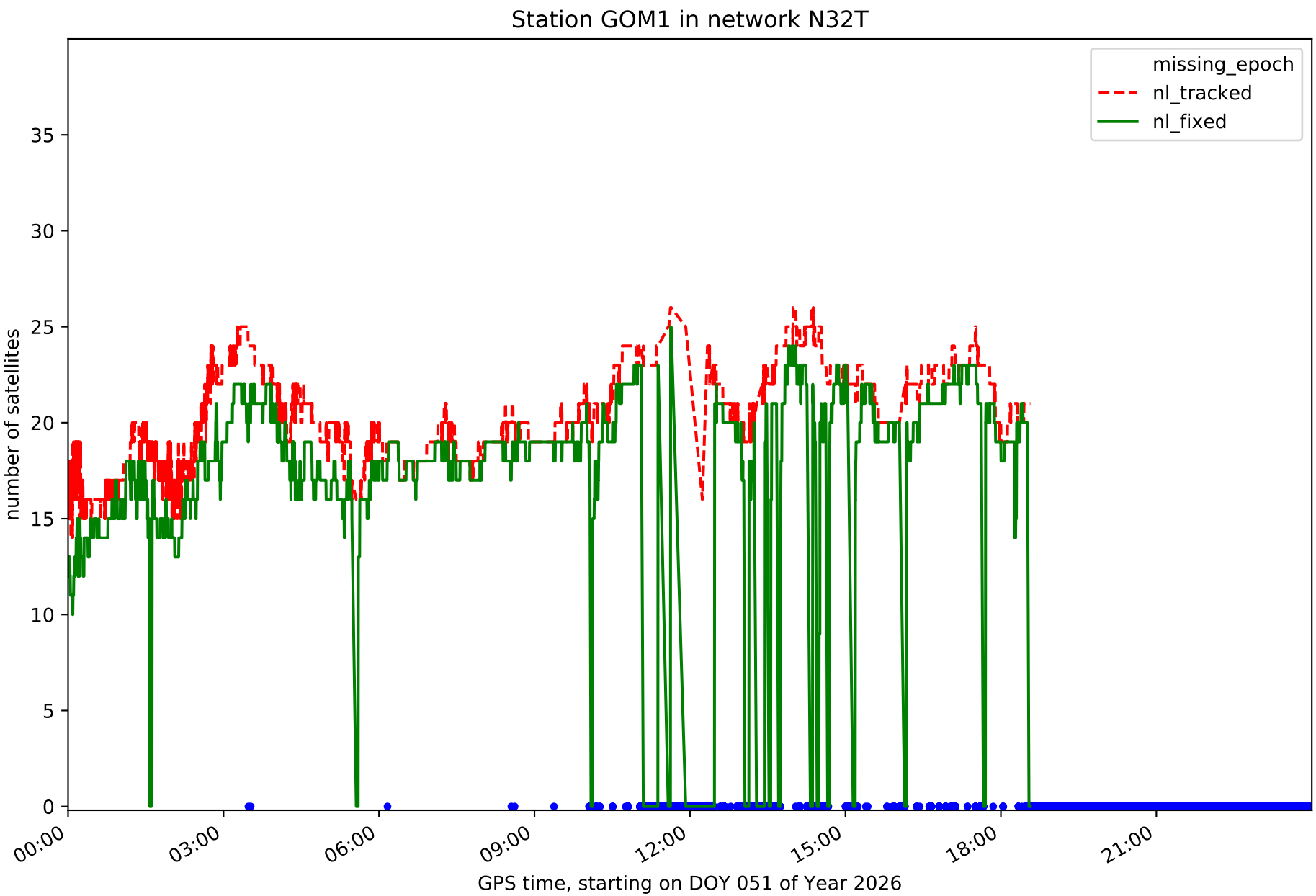
Station GOM1 in network N32T
missing_epoch
nl_tracked
nl_fixed
number of satellites
0
5
10
15
20
25
30
35
00:00
03:00
06:00
09:00
12:00
15:00
18:00
21:00
GPS time, starting on DOY 051 of Year 2026

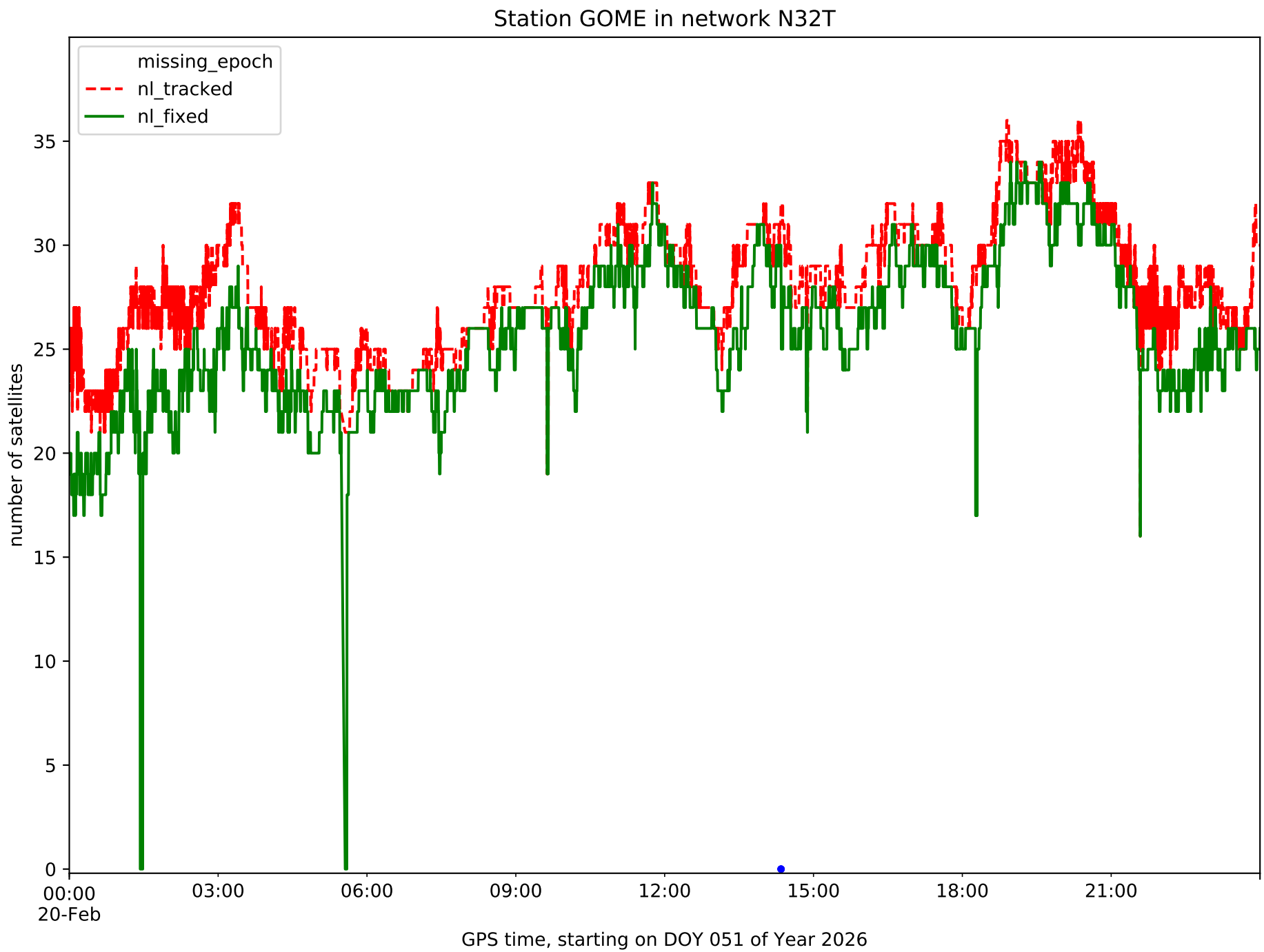
Station GOME in network N32T
missing_epoch
nl_tracked
nl_fixed
number of satellites
0
5
10
15
20
25
30
35
00:00
20-Feb
03:00
06:00
09:00
12:00
15:00
18:00
21:00
GPS time, starting on DOY 051 of Year 2026

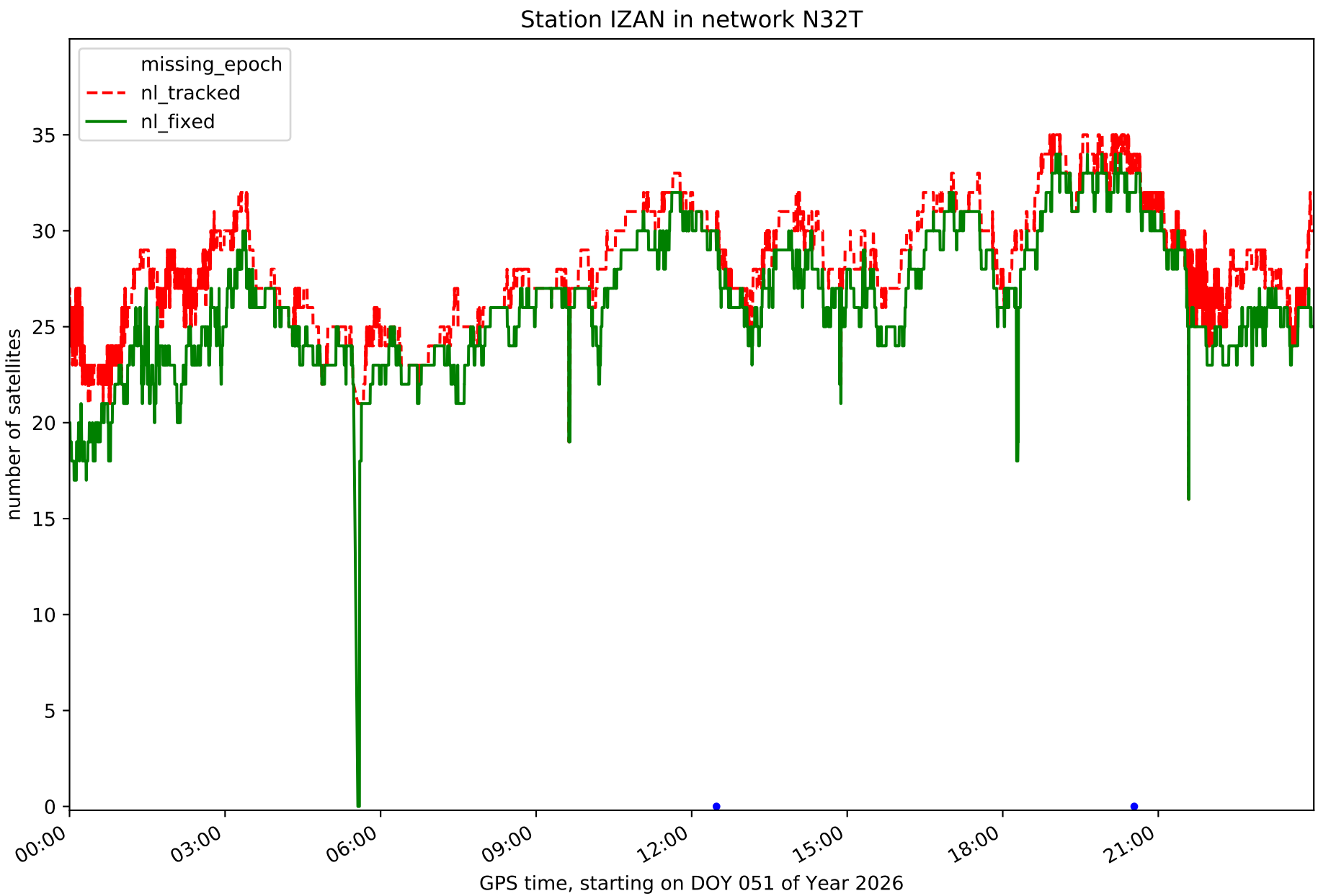
Station IZAN in network N32T
missing_epoch
nl_tracked
nl_fixed
number of satellites
0
5
10
15
20
25
30
35
00:00
03:00
06:00
09:00
12:00
15:00
18:00
21:00
GPS time, starting on DOY 051 of Year 2026

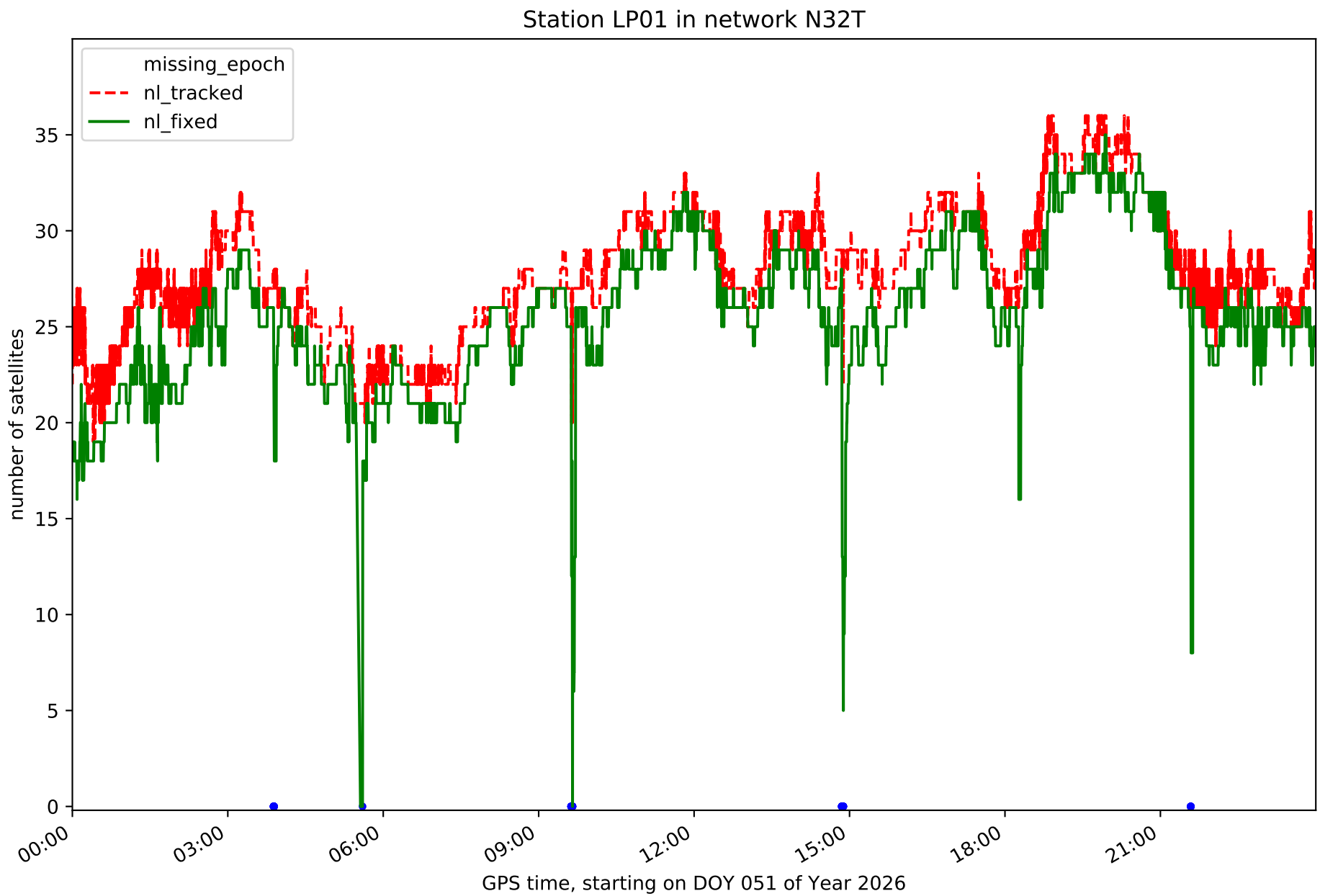
Station LP01 in network N32T
missing_epoch
nl_tracked
nl_fixed
number of satellites
0
5
10
15
20
25
30
35
00:00
03:00
06:00
09:00
12:00
15:00
18:00
21:00
GPS time, starting on DOY 051 of Year 2026

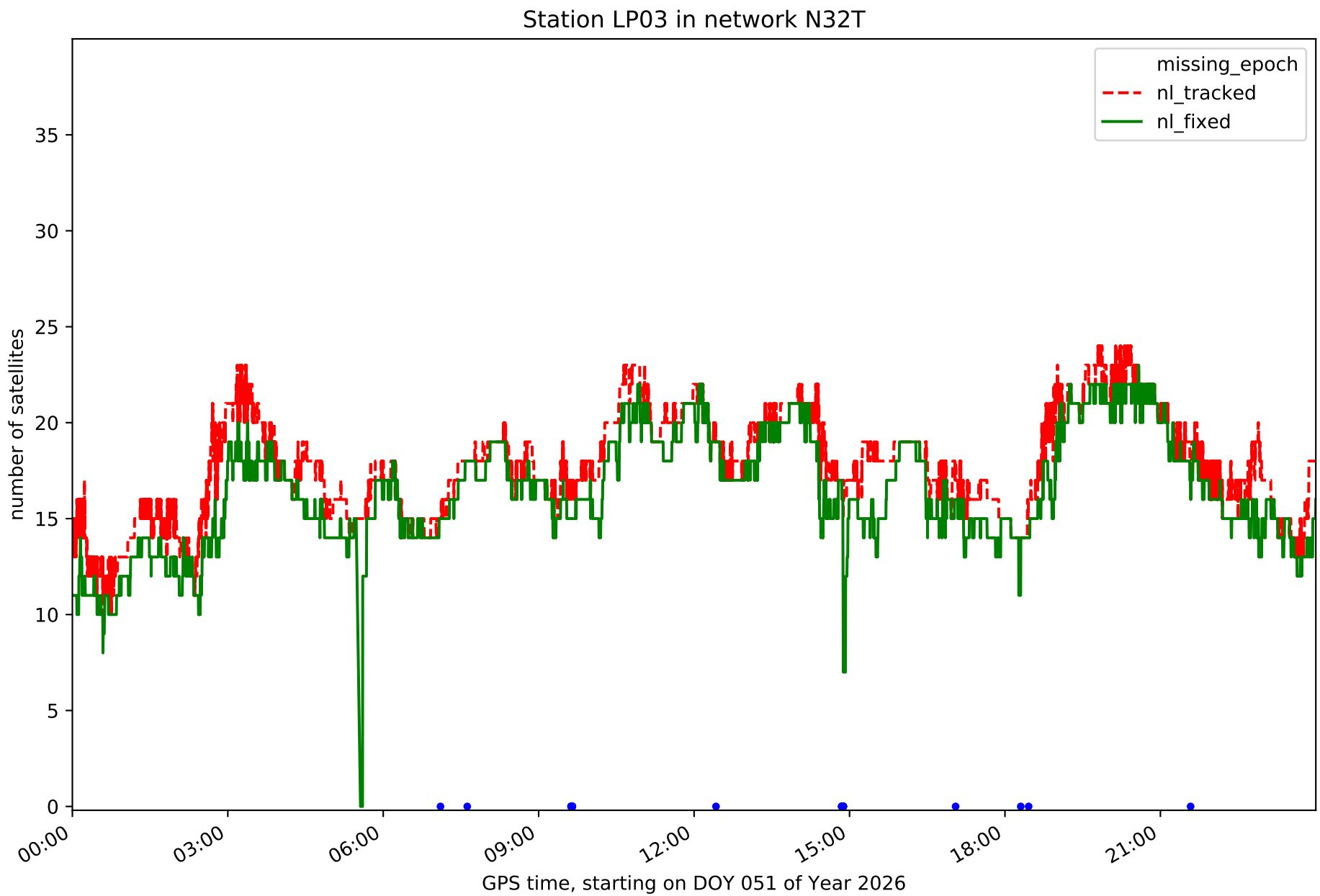
Station LP03 in network N32T
missing_epoch
nl_tracked
nl_fixed
number of satellites
0
5
10
15
20
25
30
35
00:00
03:00
06:00
09:00
12:00
15:00
18:00
21:00
GPS time, starting on DOY 051 of Year 2026

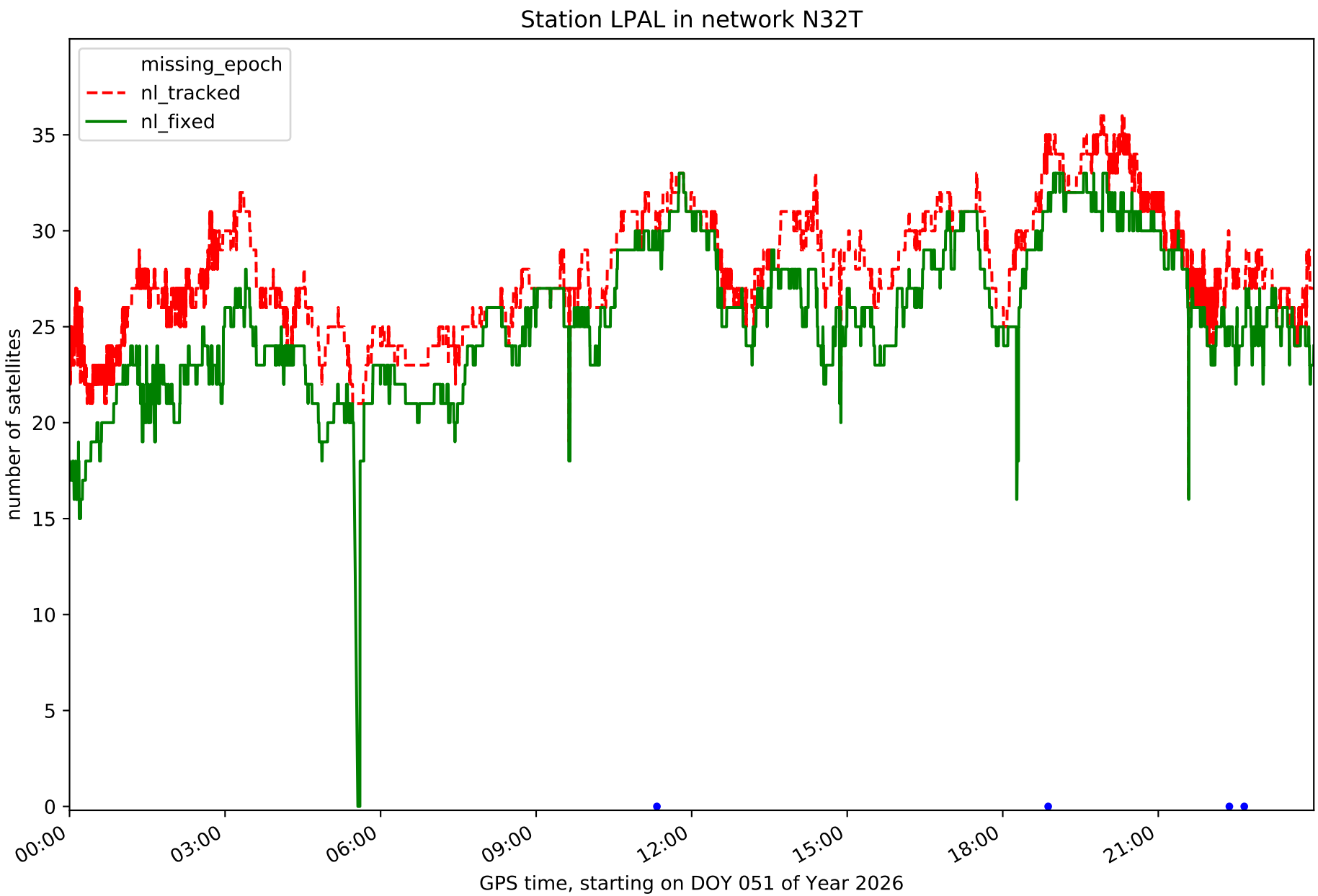
Station LPAL in network N32T
missing_epoch
nl_tracked
nl_fixed
number of satellites
0
5
10
15
20
25
30
35
00:00
03:00
06:00
09:00
12:00
15:00
18:00
21:00
GPS time, starting on DOY 051 of Year 2026

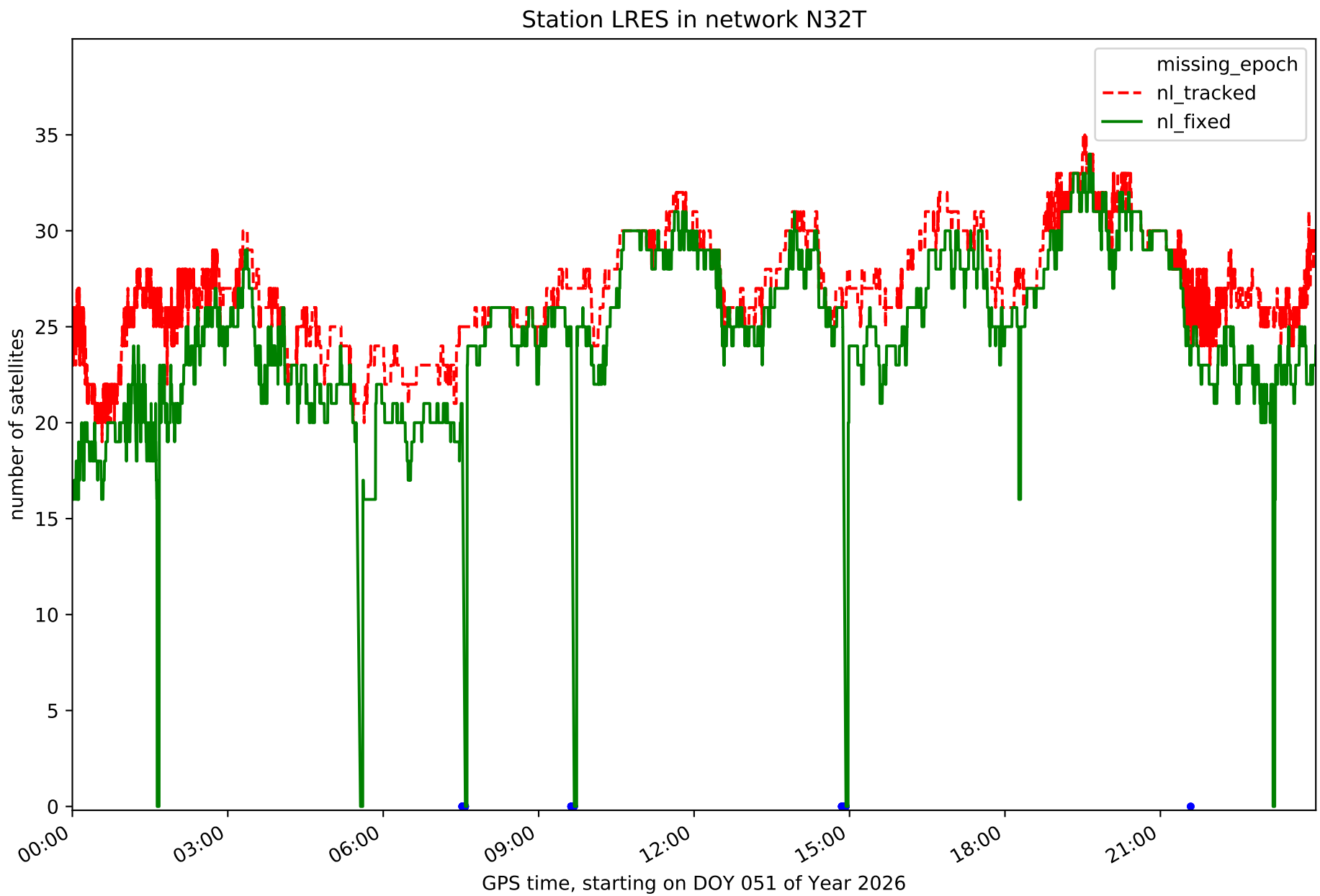
Station LRES in network N32T
missing_epoch
nl_tracked
nl_fixed
number of satellites
0
5
10
15
20
25
30
35
00:00
03:00
06:00
09:00
12:00
15:00
18:00
21:00
GPS time, starting on DOY 051 of Year 2026

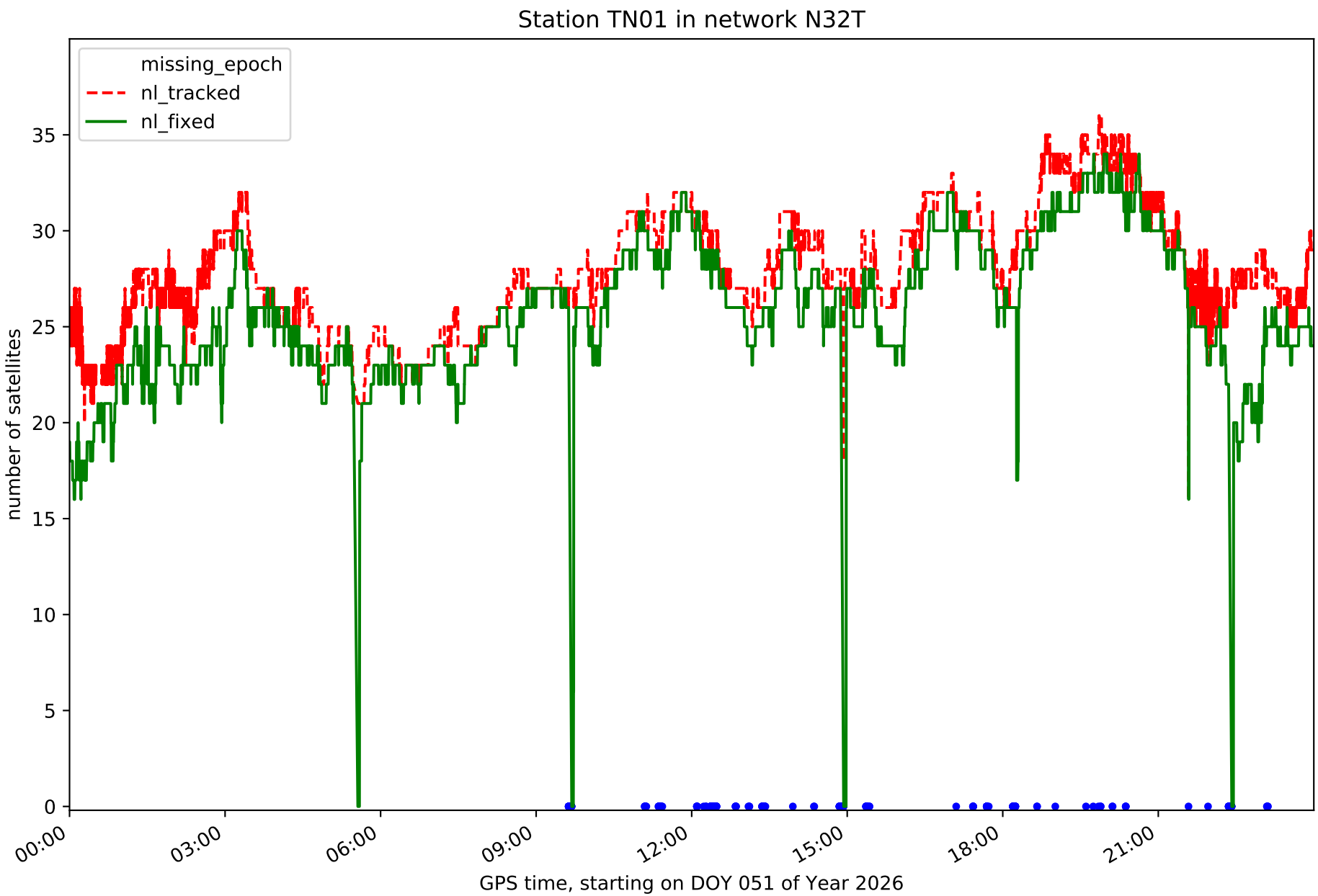
Station TN01 in network N32T
missing_epoch
nl_tracked
nl_fixed
number of satellites
0
5
10
15
20
25
30
35
00:00
03:00
06:00
09:00
12:00
15:00
18:00
21:00
GPS time, starting on DOY 051 of Year 2026

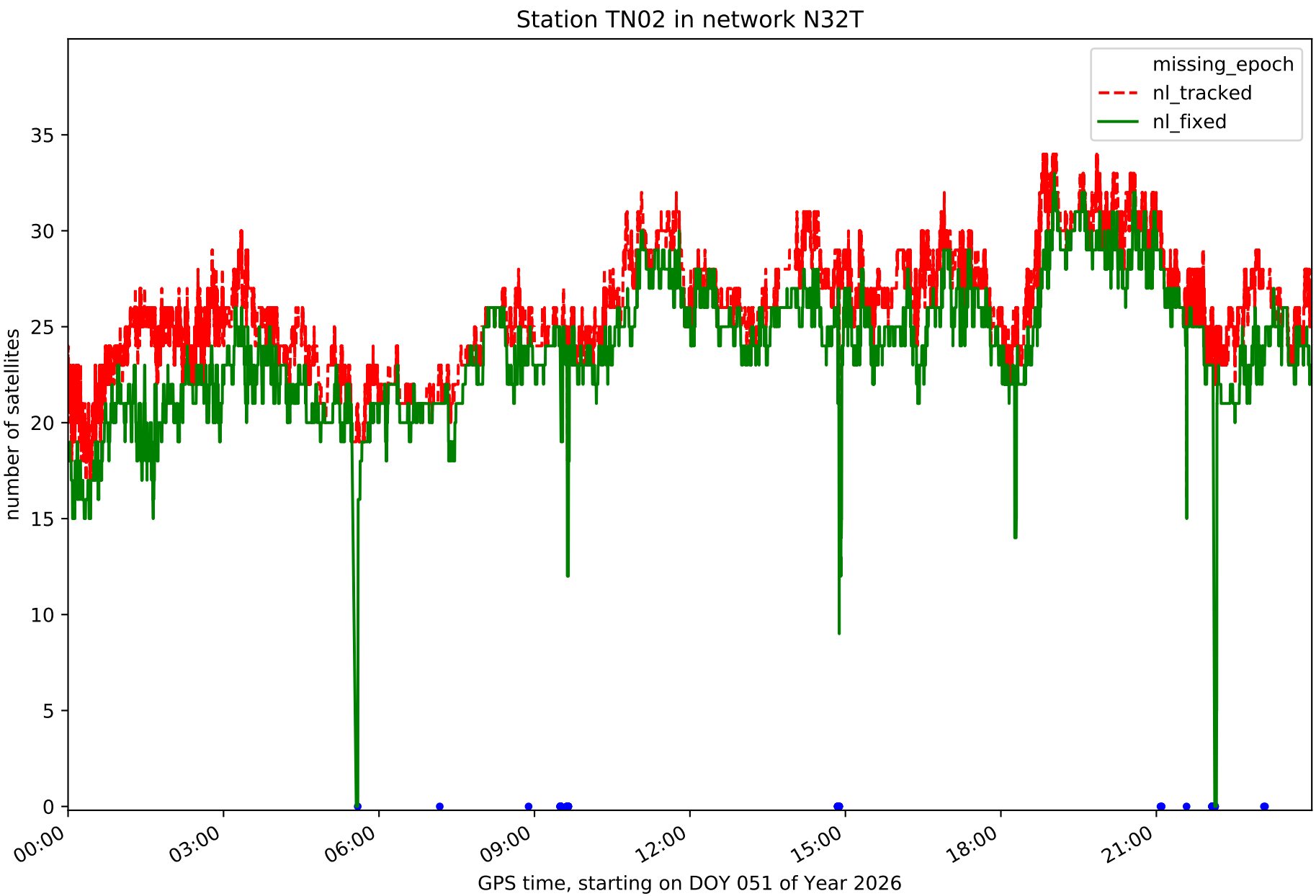
Station TN02 in network N32T
missing_epoch
nl_tracked
nl_fixed
number of satellites
0
5
10
15
20
25
30
35
00:00
03:00
06:00
09:00
12:00
15:00
18:00
21:00
GPS time, starting on DOY 051 of Year 2026

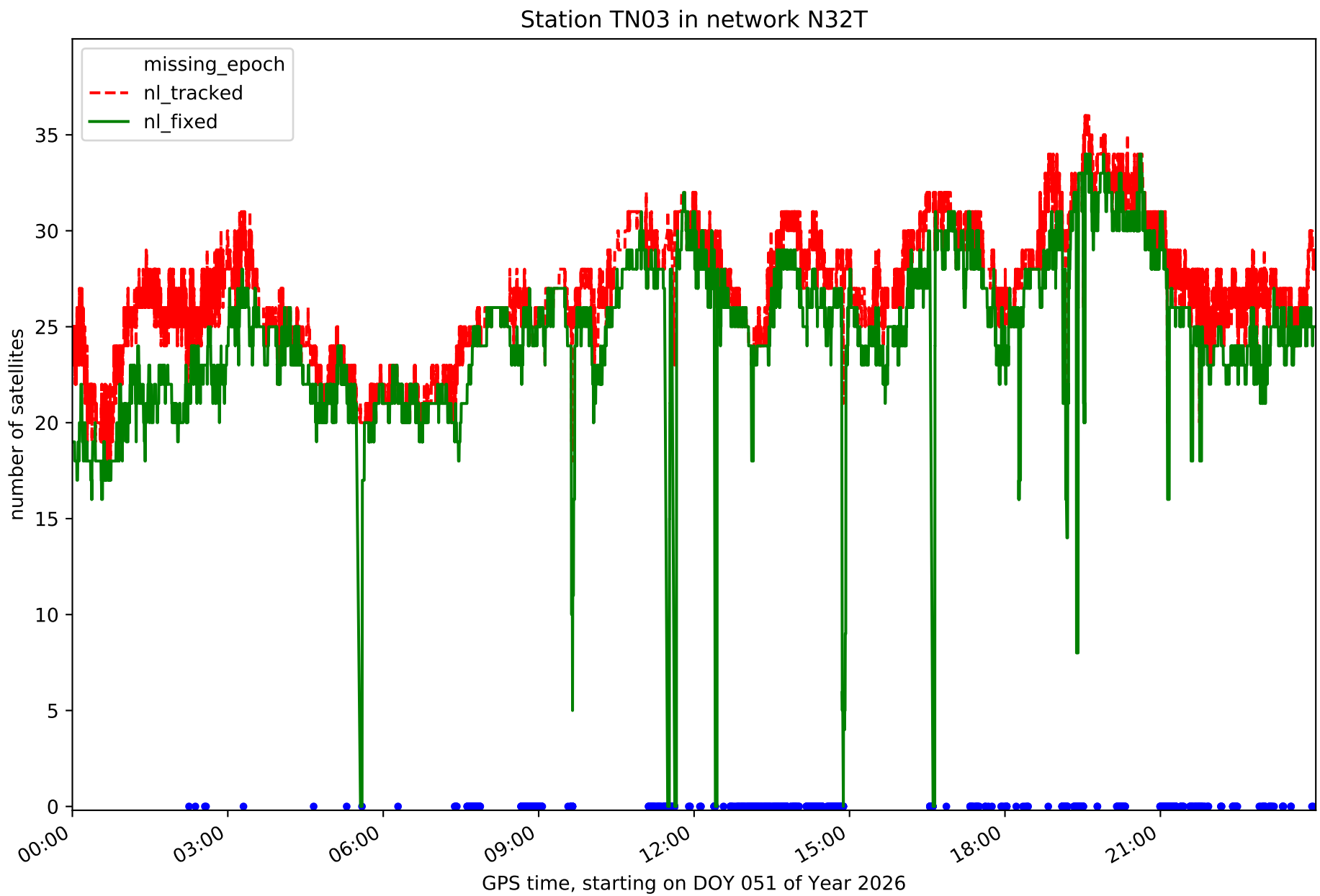
Station TN03 in network N32T
missing_epoch
nl_tracked
nl_fixed
number of satellites
0
5
10
15
20
25
30
35
00:00
03:00
06:00
09:00
12:00
15:00
18:00
21:00
GPS time, starting on DOY 051 of Year 2026

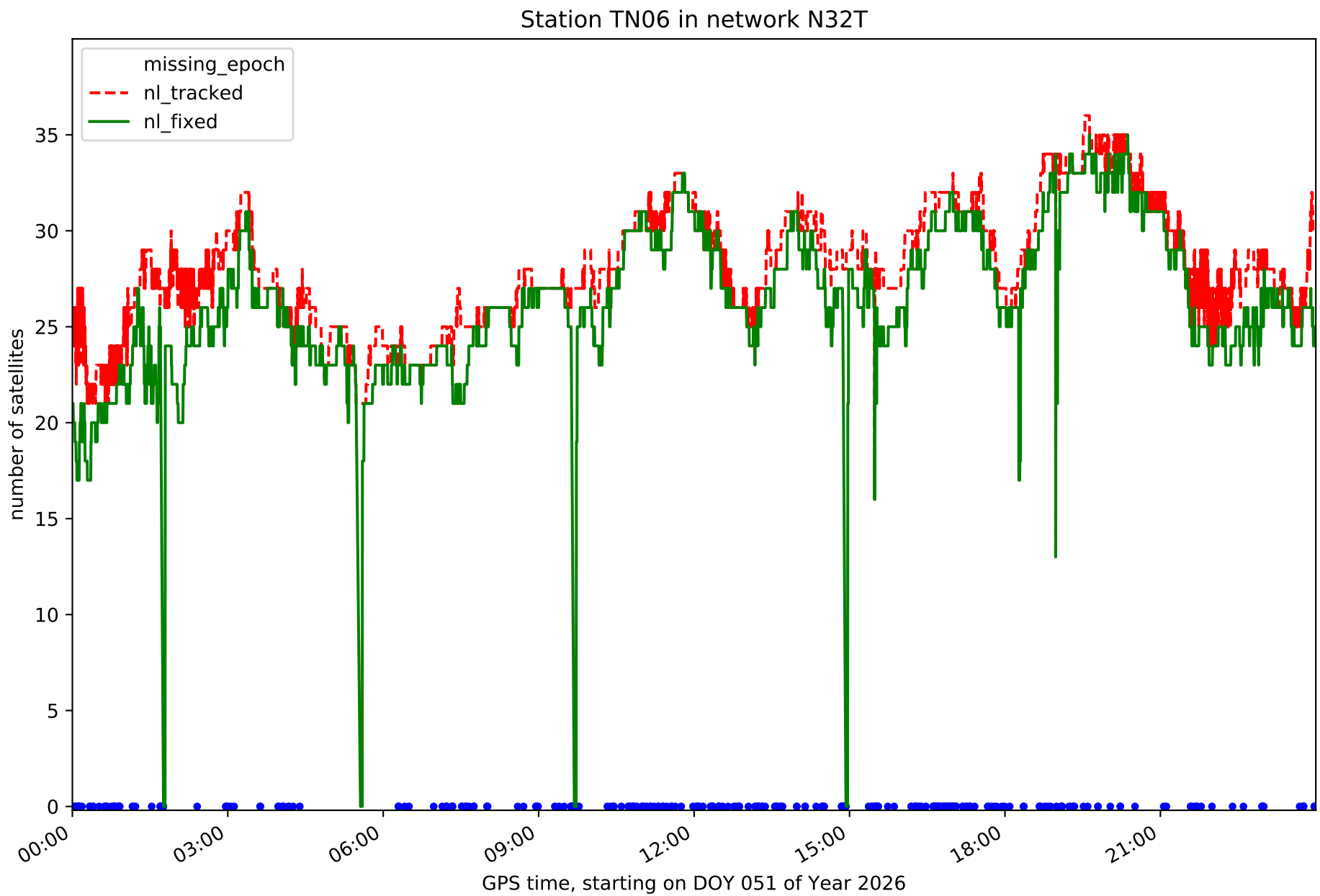
Station TN06 in network N32T
missing_epoch
nl_tracked
nl_fixed
number of satellites
0
5
10
15
20
25
30
35
00:00
03:00
06:00
09:00
12:00
15:00
18:00
21:00
GPS time, starting on DOY 051 of Year 2026

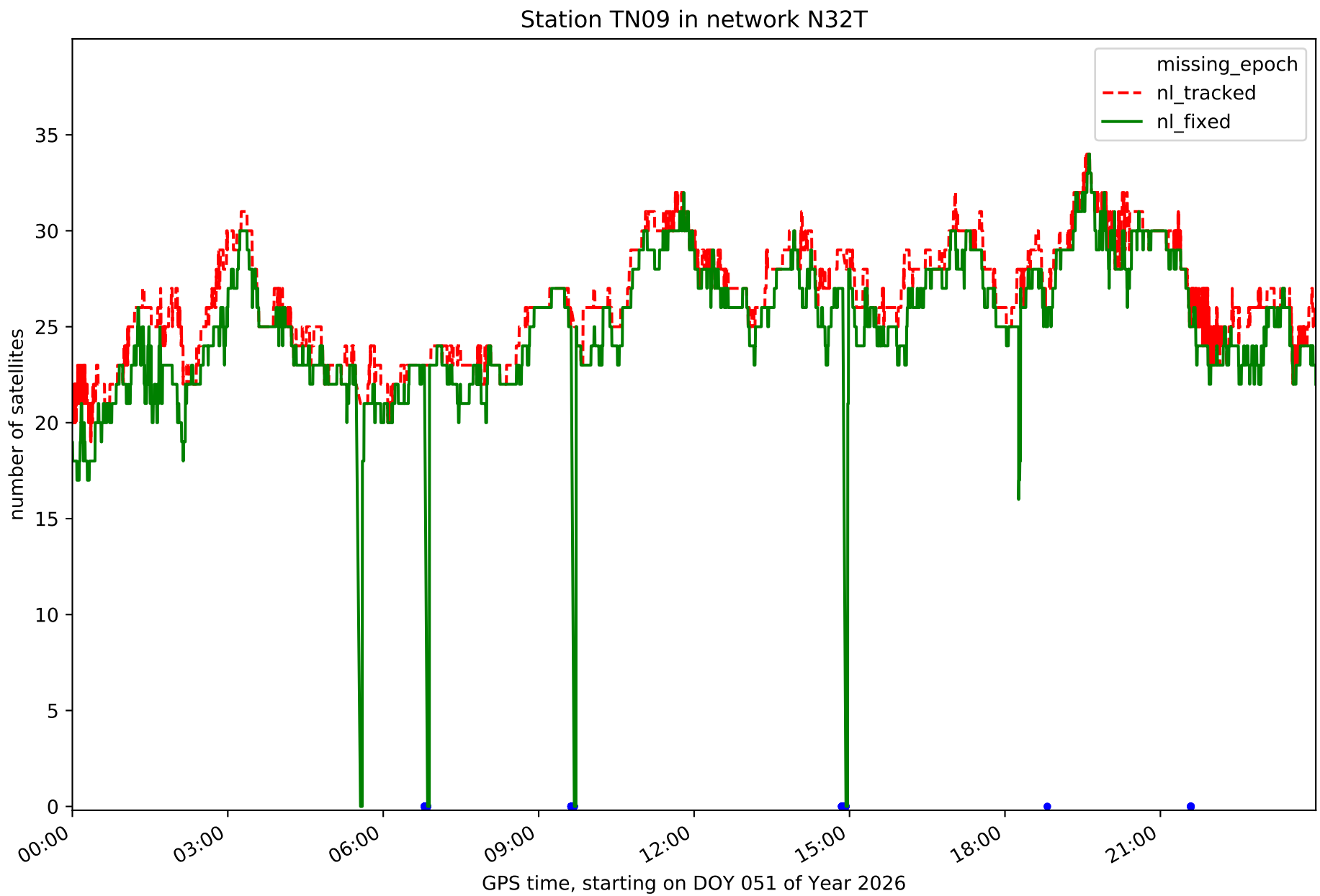
Station TN09 in network N32T
missing_epoch
nl_tracked
nl_fixed
number of satellites
0
5
10
15
20
25
30
35
00:00
03:00
06:00
09:00
12:00
15:00
18:00
21:00
GPS time, starting on DOY 051 of Year 2026

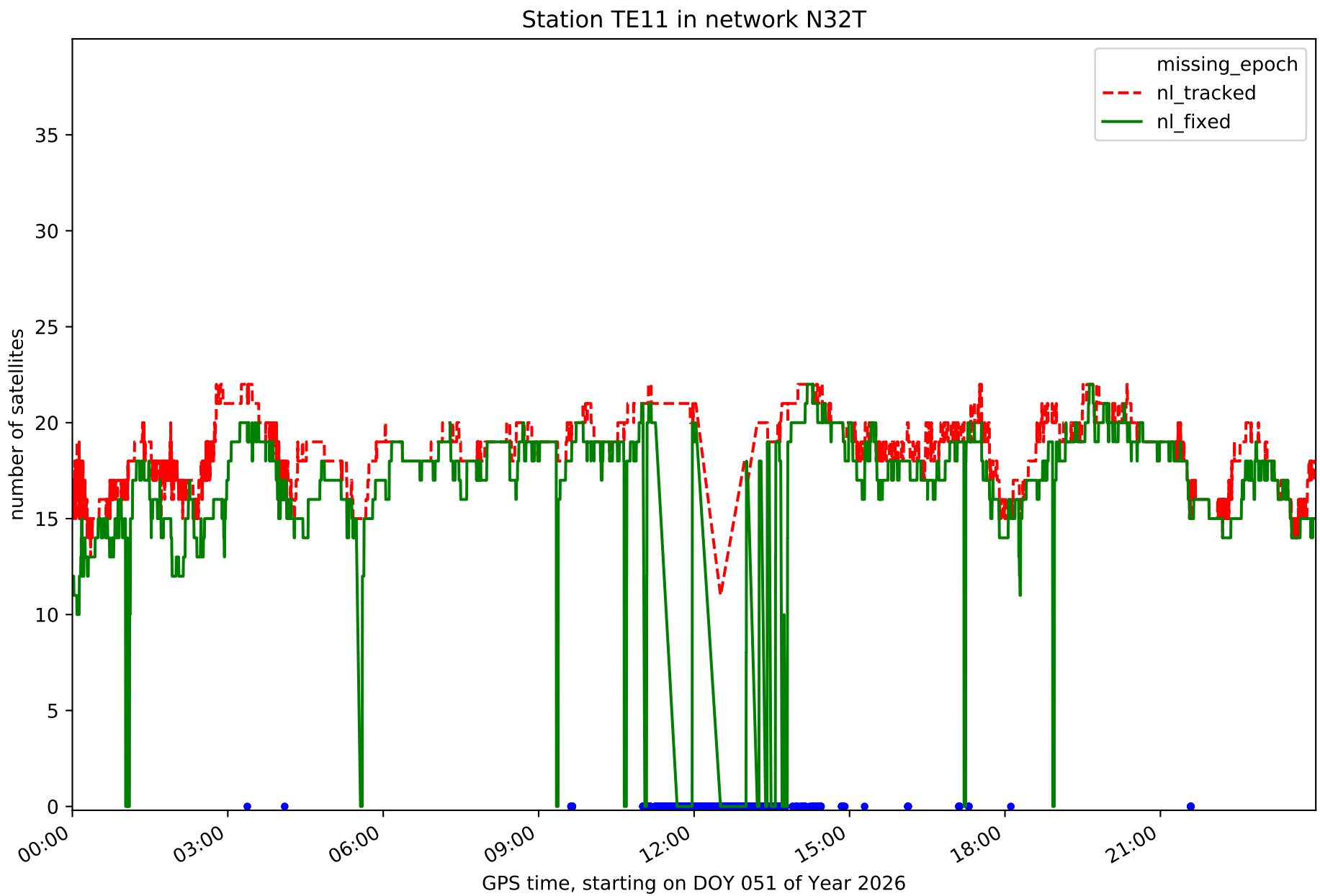
Station TE11 in network N32T
missing_epoch
nl_tracked
nl_fixed
number of satellites
0
5
10
15
20
25
30
35
00:00
03:00
06:00
09:00
12:00
15:00
18:00
21:00
GPS time, starting on DOY 051 of Year 2026

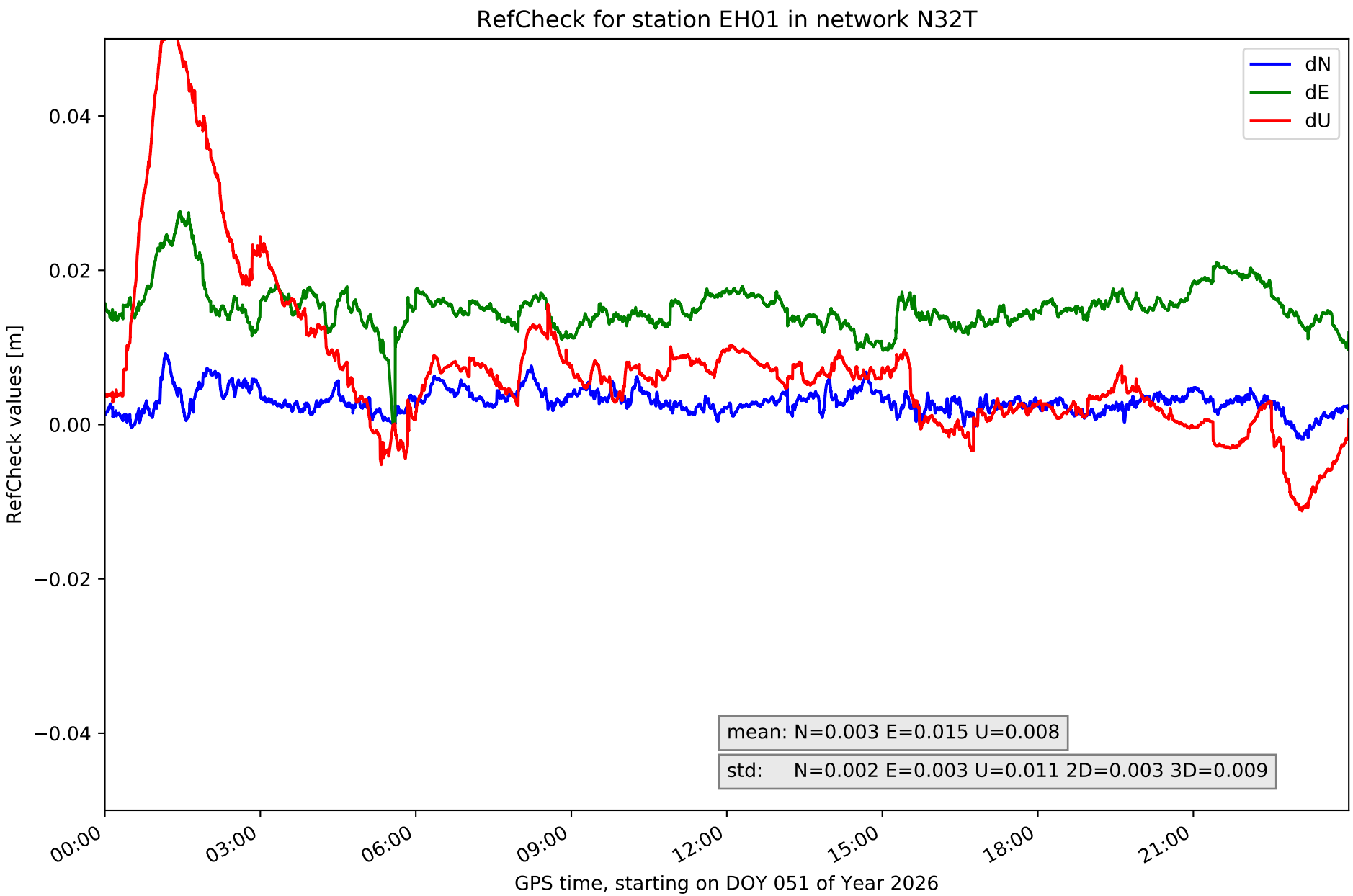
RefCheck for station EH01 in network N32T
dN
dE
dU
0.04
0.02
0.00
−0.02
−0.04
RefCheck values [m]
mean: N=0.003 E=0.015 U=0.008
std: N=0.002 E=0.003 U=0.011 2D=0.003 3D=0.009
00:00
03:00
06:00
09:00
12:00
15:00
18:00
21:00
GPS time, starting on DOY 051 of Year 2026

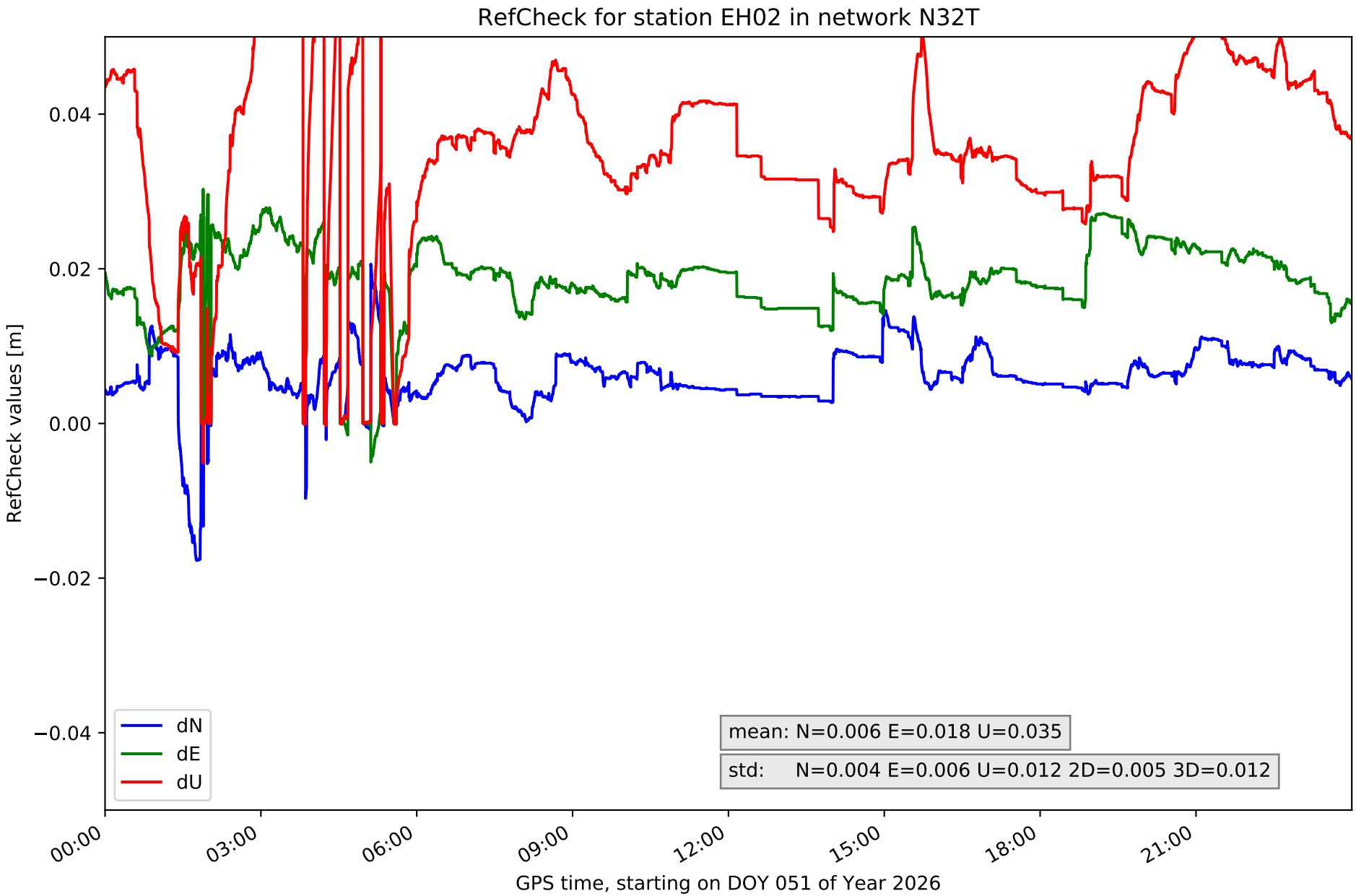
RefCheck for station EH02 in network N32T
RefCheck values [m]
0.04
0.02
0.00
−0.02
−0.04
dN
dE
dU
mean: N=0.006 E=0.018 U=0.035
std: N=0.004 E=0.006 U=0.012 2D=0.005 3D=0.012
00:00
03:00
06:00
09:00
12:00
15:00
18:00
21:00
GPS time, starting on DOY 051 of Year 2026

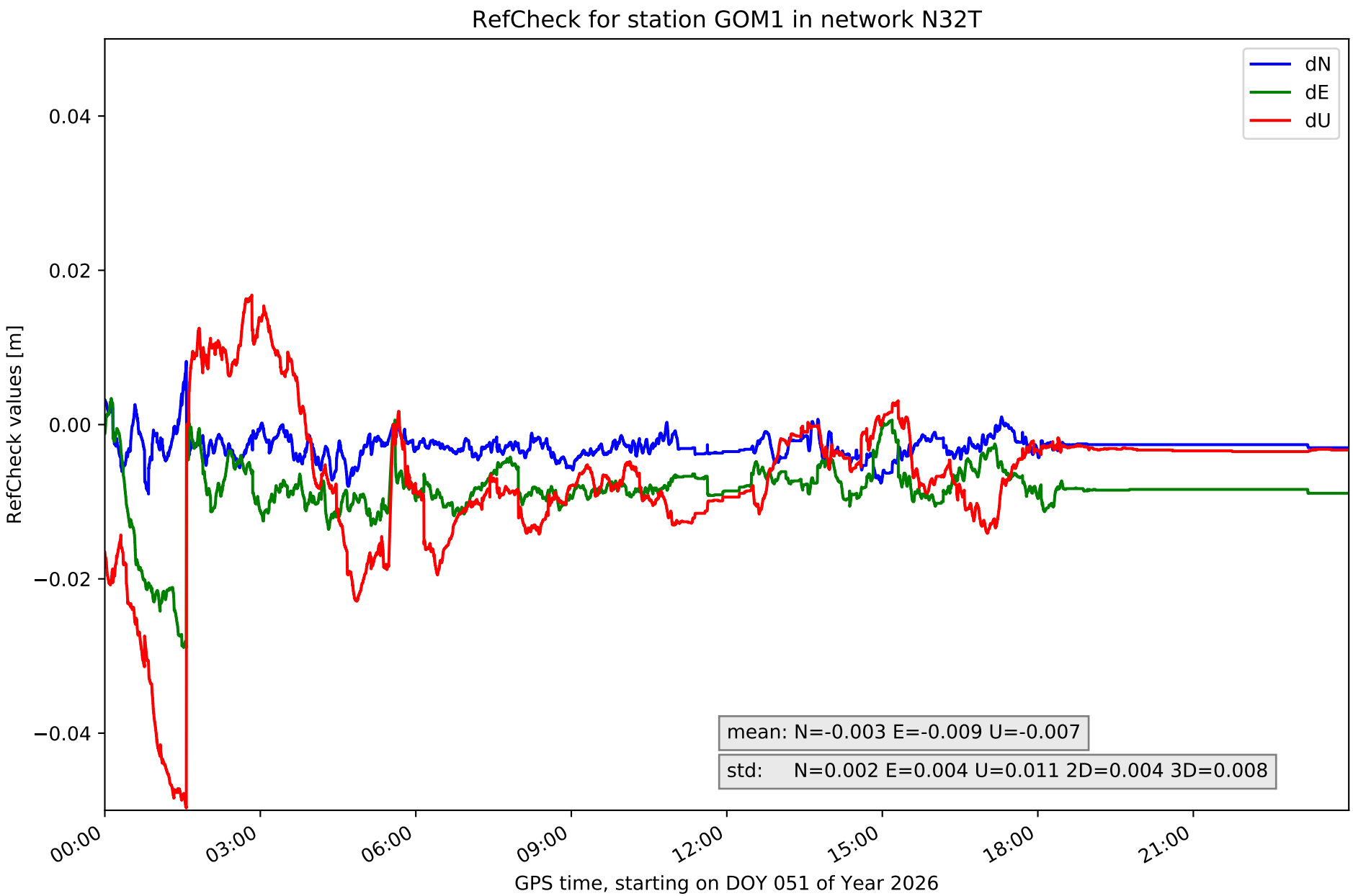
RefCheck for station GOM1 in network N32T
dN
dE
dU
0.04
0.02
0.00
−0.02
−0.04
RefCheck values [m]
mean: N=-0.003 E=-0.009 U=-0.007
std: N=0.002 E=0.004 U=0.011 2D=0.004 3D=0.008
00:00
03:00
06:00
09:00
12:00
15:00
18:00
21:00
GPS time, starting on DOY 051 of Year 2026

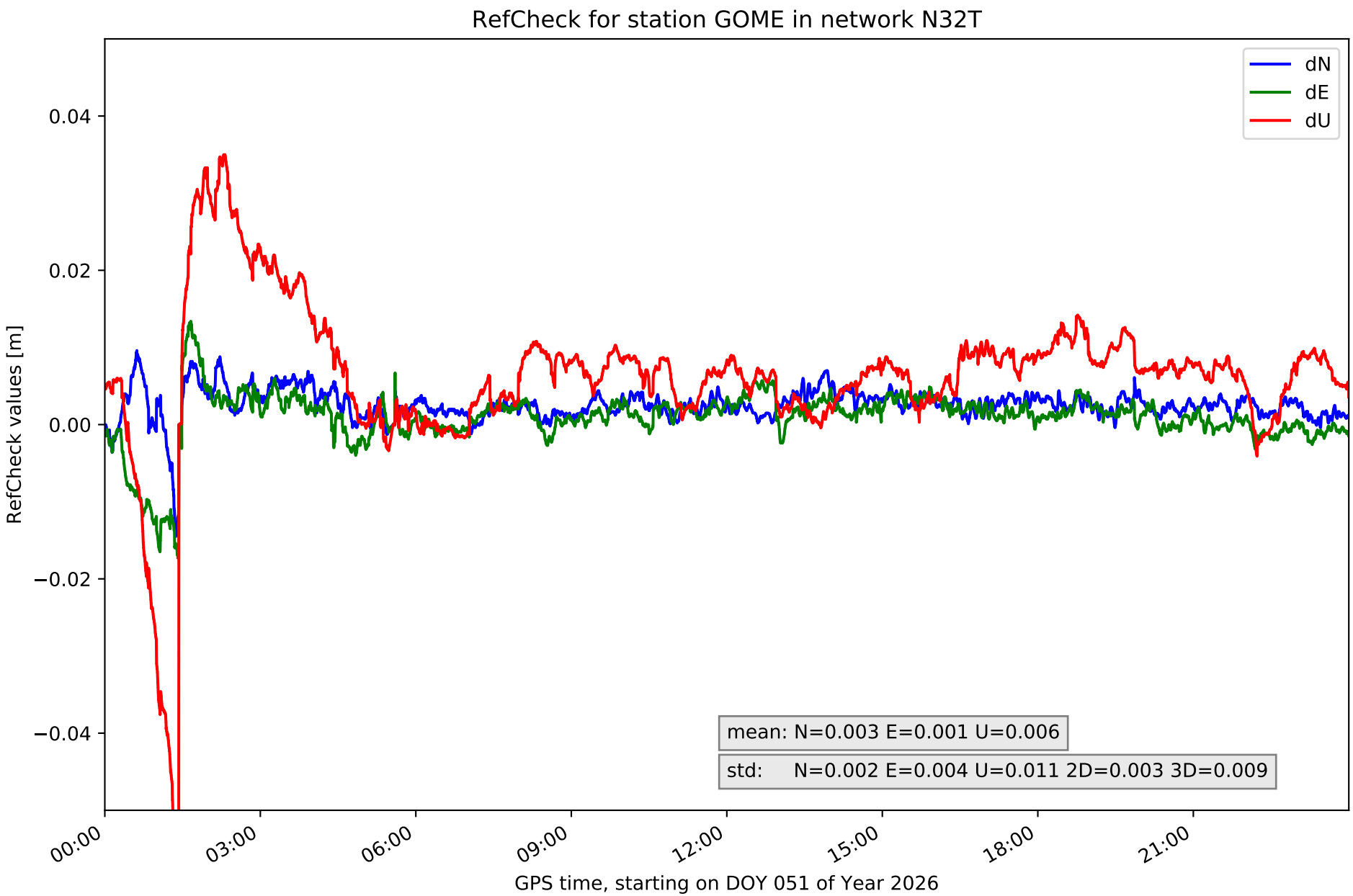
RefCheck for station GOME in network N32T
dN
dE
dU
0.04
0.02
0.00
−0.02
−0.04
RefCheck values [m]
mean: N=0.003 E=0.001 U=0.006
std: N=0.002 E=0.004 U=0.011 2D=0.003 3D=0.009
00:00
03:00
06:00
09:00
12:00
15:00
18:00
21:00
GPS time, starting on DOY 051 of Year 2026

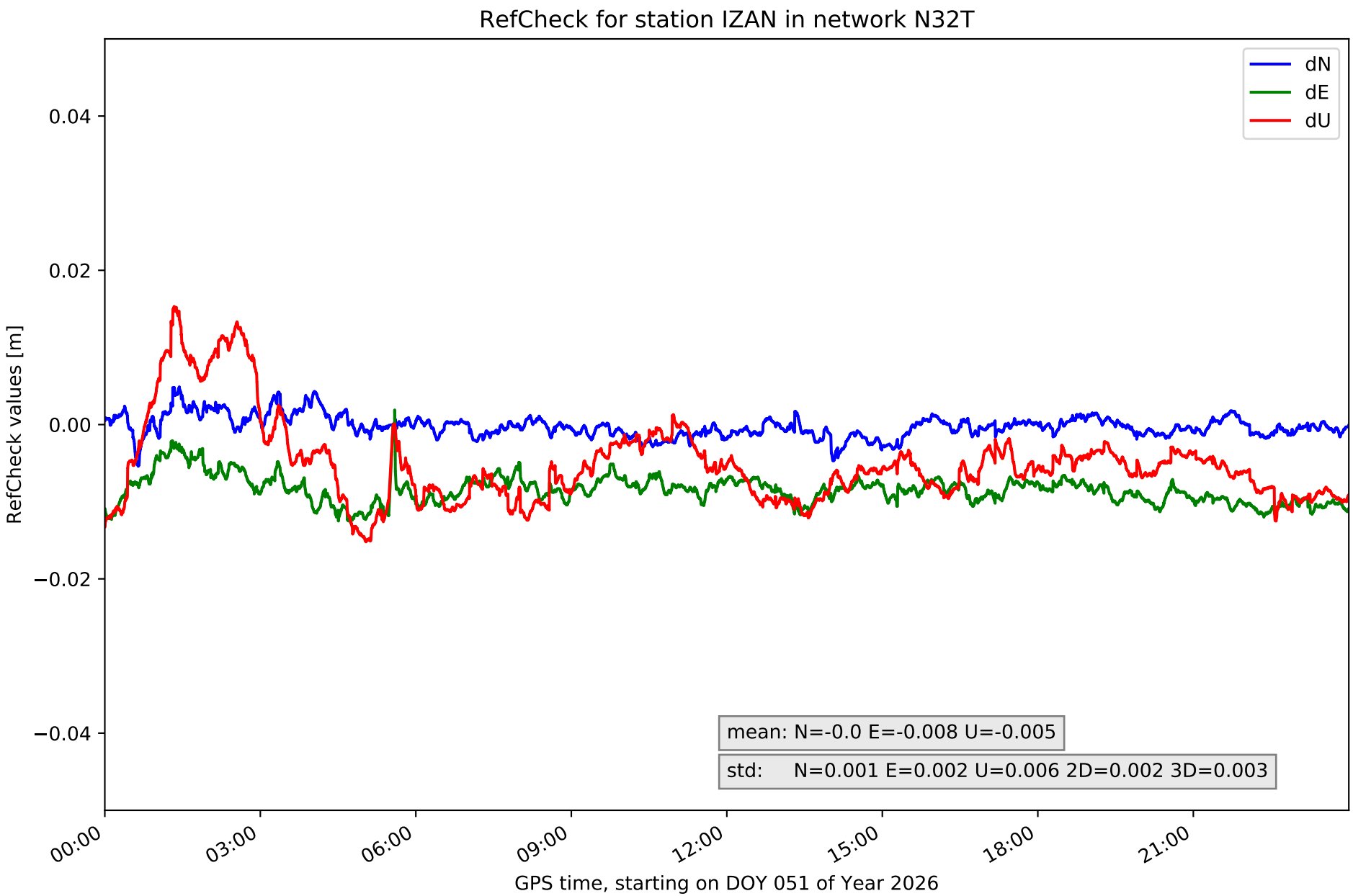
RefCheck for station IZAN in network N32T
dN
dE
dU
0.04
0.02
0.00
−0.02
−0.04
RefCheck values [m]
mean: N=-0.0 E=-0.008 U=-0.005
std: N=0.001 E=0.002 U=0.006 2D=0.002 3D=0.003
00:00
03:00
06:00
09:00
12:00
15:00
18:00
21:00
GPS time, starting on DOY 051 of Year 2026

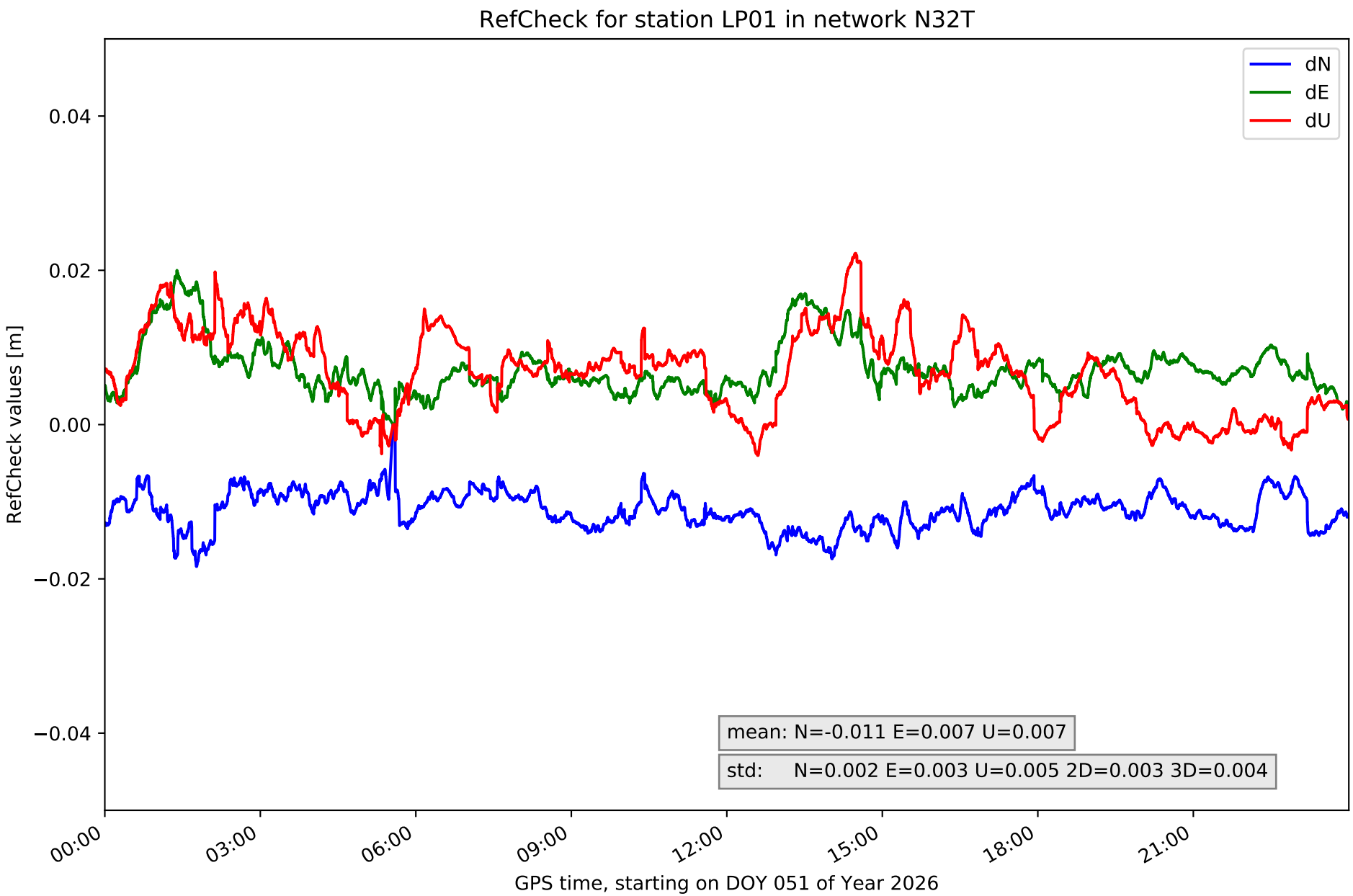
RefCheck for station LP01 in network N32T
dN
dE
dU
0.04
0.02
0.00
−0.02
−0.04
RefCheck values [m]
mean: N=-0.011 E=0.007 U=0.007
std: N=0.002 E=0.003 U=0.005 2D=0.003 3D=0.004
00:00
03:00
06:00
09:00
12:00
15:00
18:00
21:00
GPS time, starting on DOY 051 of Year 2026

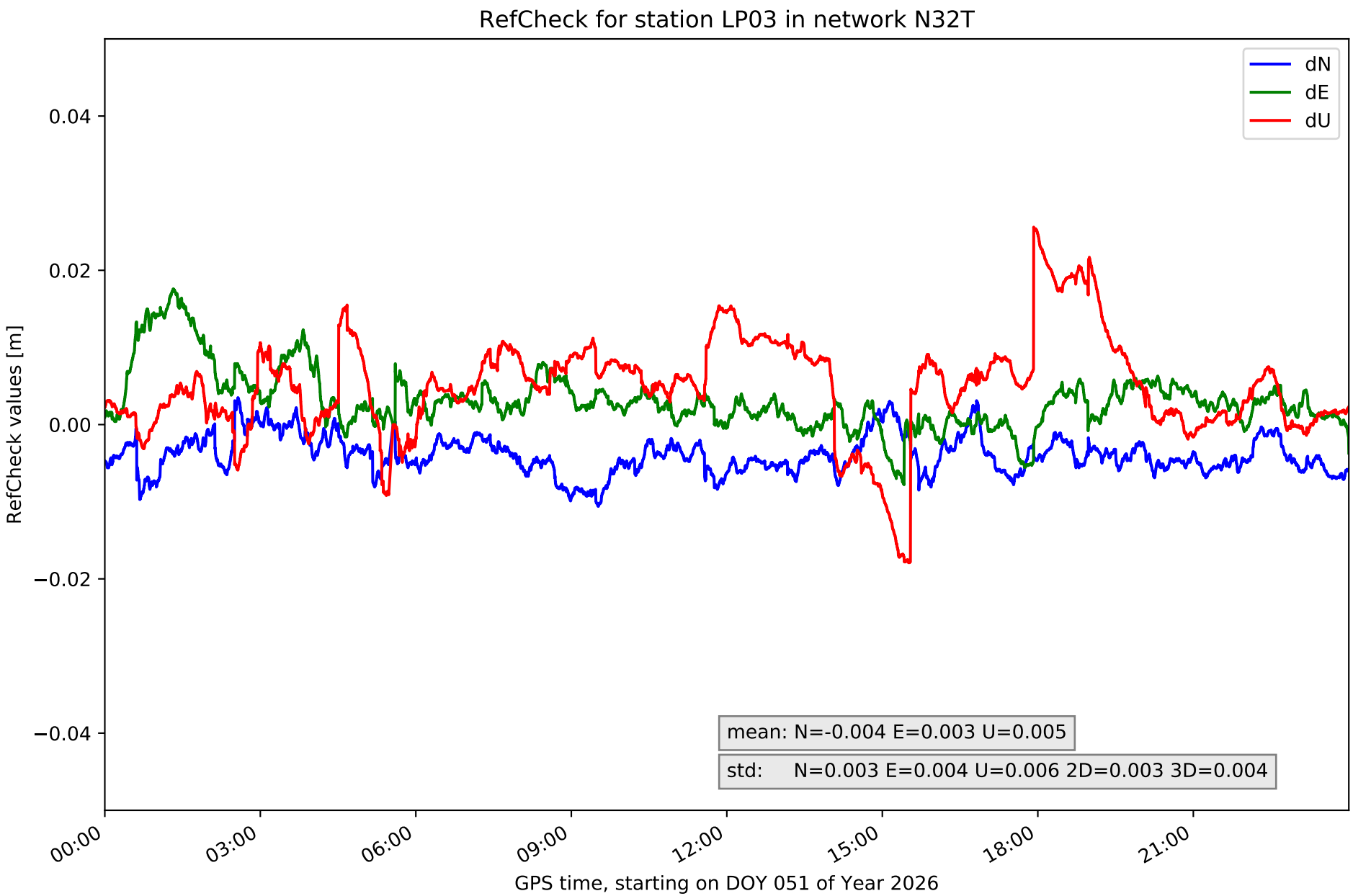
RefCheck for station LP03 in network N32T
dN
dE
dU
0.04
0.02
0.00
−0.02
−0.04
RefCheck values [m]
mean: N=-0.004 E=0.003 U=0.005
std: N=0.003 E=0.004 U=0.006 2D=0.003 3D=0.004
00:00
03:00
06:00
09:00
12:00
15:00
18:00
21:00
GPS time, starting on DOY 051 of Year 2026

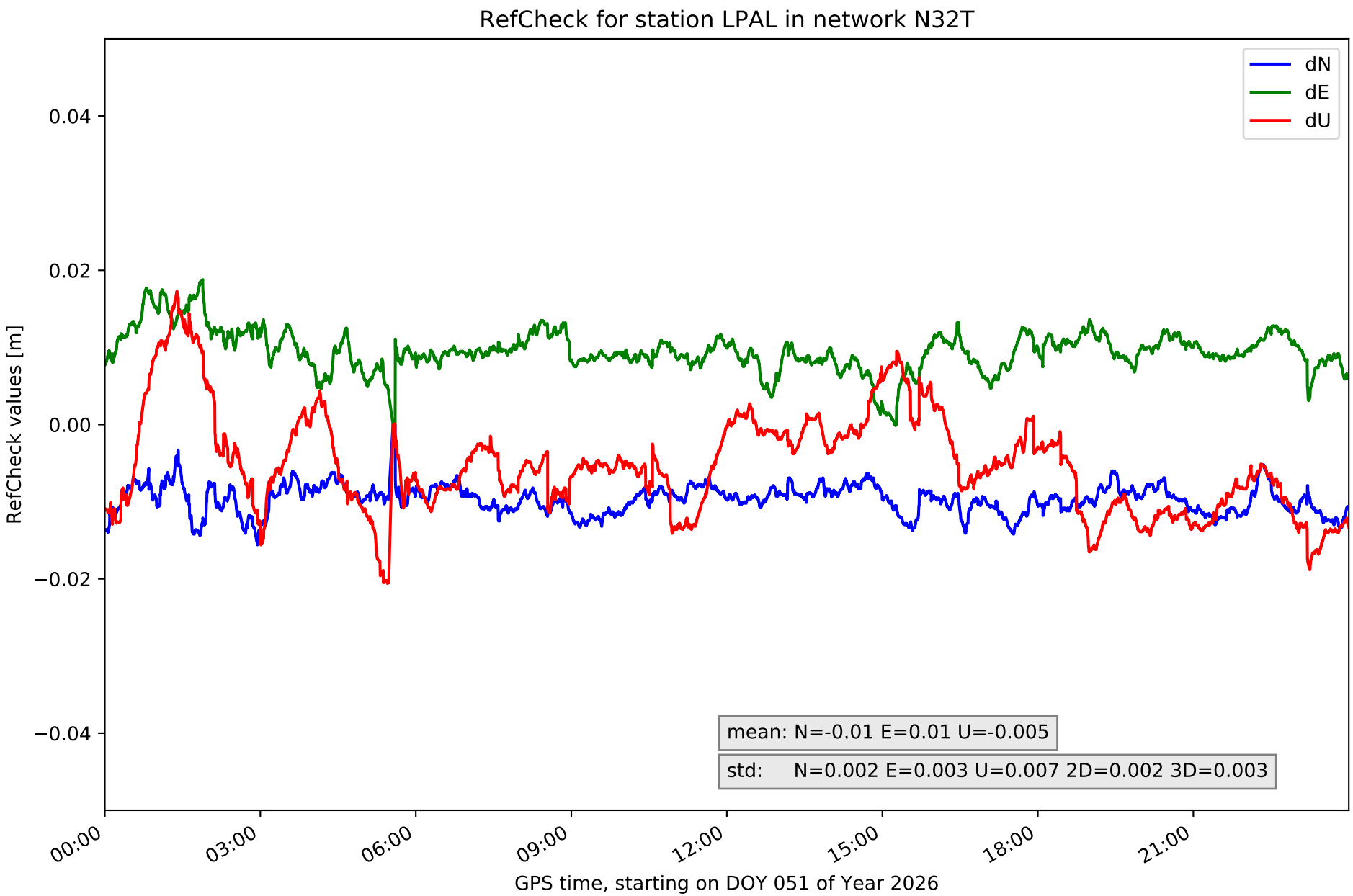
RefCheck for station LPAL in network N32T
dN
dE
dU
0.04
0.02
0.00
−0.02
−0.04
RefCheck values [m]
mean: N=-0.01 E=0.01 U=-0.005
std: N=0.002 E=0.003 U=0.007 2D=0.002 3D=0.003
00:00
03:00
06:00
09:00
12:00
15:00
18:00
21:00
GPS time, starting on DOY 051 of Year 2026

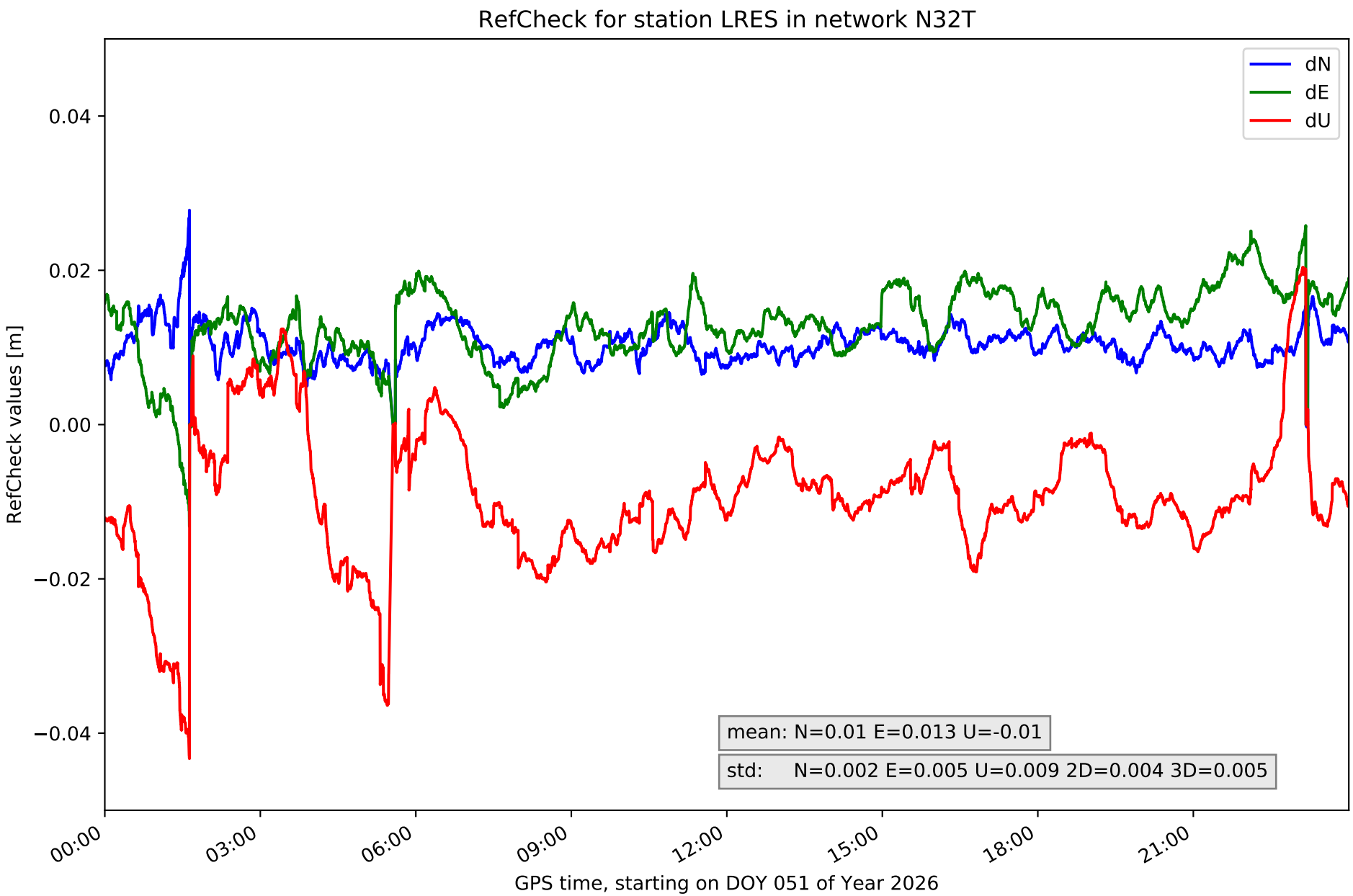
RefCheck for station LRES in network N32T
dN
dE
dU
0.04
0.02
0.00
−0.02
−0.04
RefCheck values [m]
mean: N=0.01 E=0.013 U=-0.01
std: N=0.002 E=0.005 U=0.009 2D=0.004 3D=0.005
00:00
03:00
06:00
09:00
12:00
15:00
18:00
21:00
GPS time, starting on DOY 051 of Year 2026

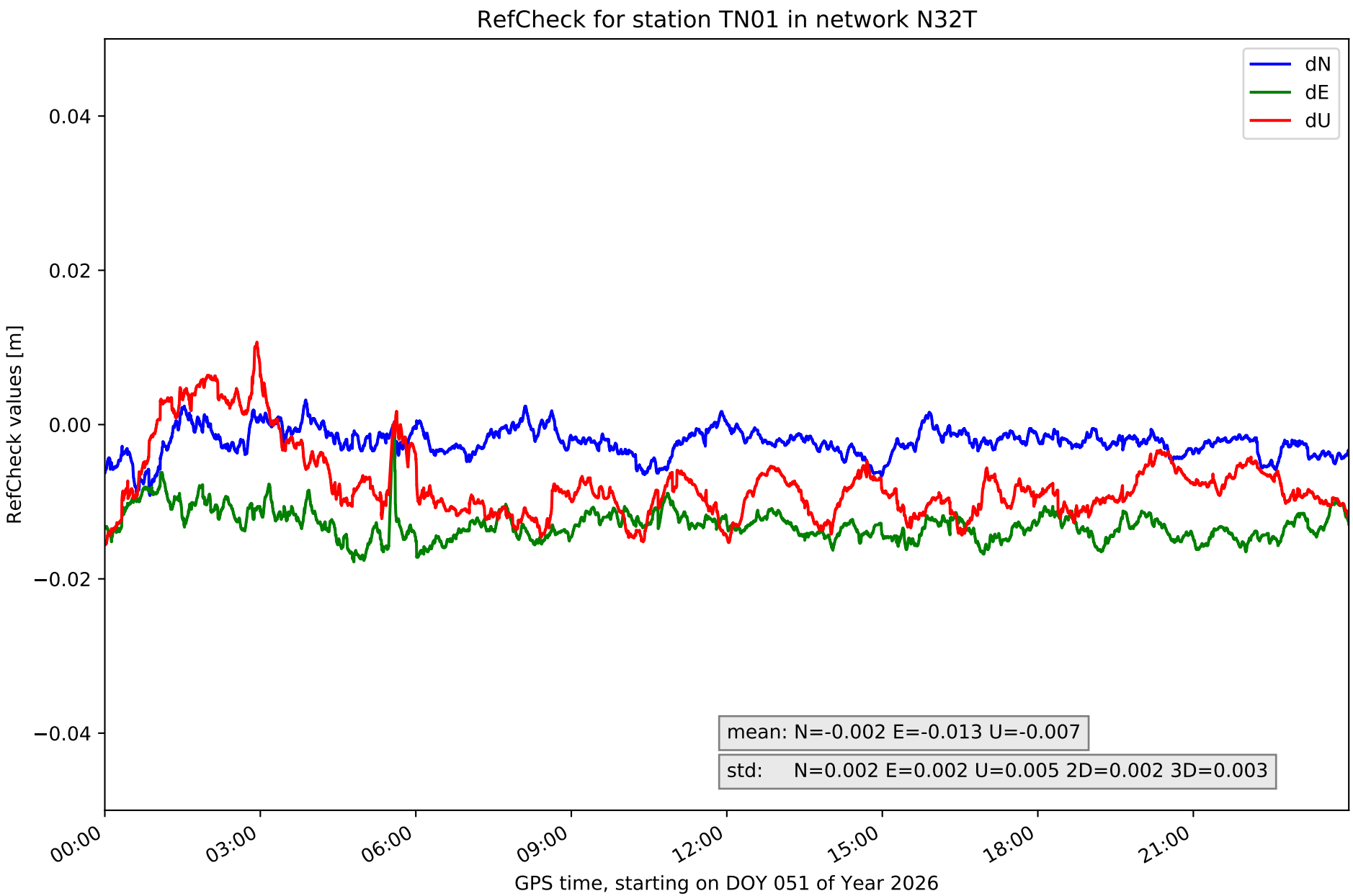
RefCheck for station TN01 in network N32T
dN
dE
dU
0.04
0.02
0.00
−0.02
−0.04
RefCheck values [m]
mean: N=-0.002 E=-0.013 U=-0.007
std: N=0.002 E=0.002 U=0.005 2D=0.002 3D=0.003
00:00
03:00
06:00
09:00
12:00
15:00
18:00
21:00
GPS time, starting on DOY 051 of Year 2026

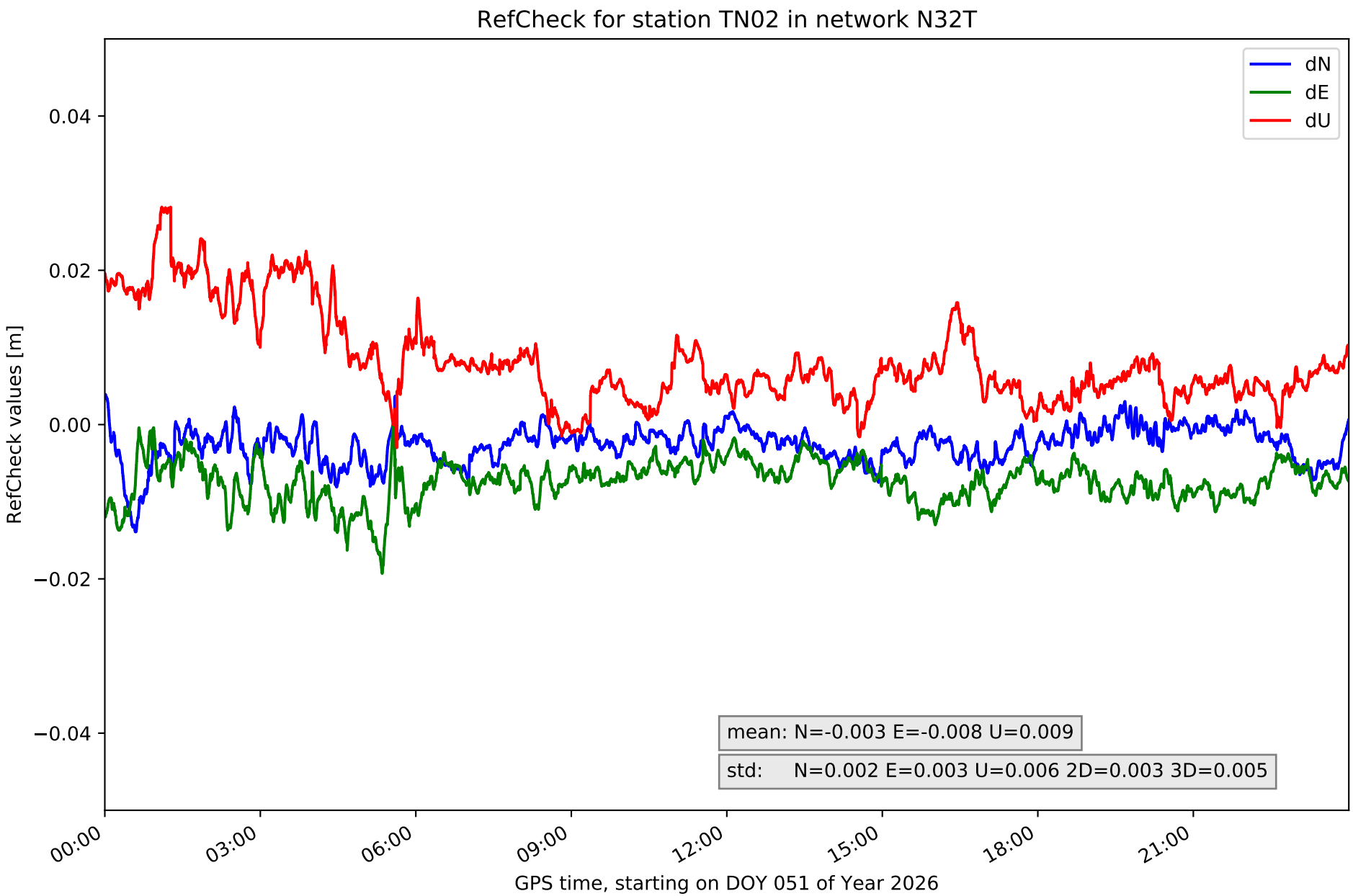
RefCheck for station TN02 in network N32T
dN
dE
dU
0.04
0.02
0.00
−0.02
−0.04
RefCheck values [m]
mean: N=-0.003 E=-0.008 U=0.009
std: N=0.002 E=0.003 U=0.006 2D=0.003 3D=0.005
00:00
03:00
06:00
09:00
12:00
15:00
18:00
21:00
GPS time, starting on DOY 051 of Year 2026

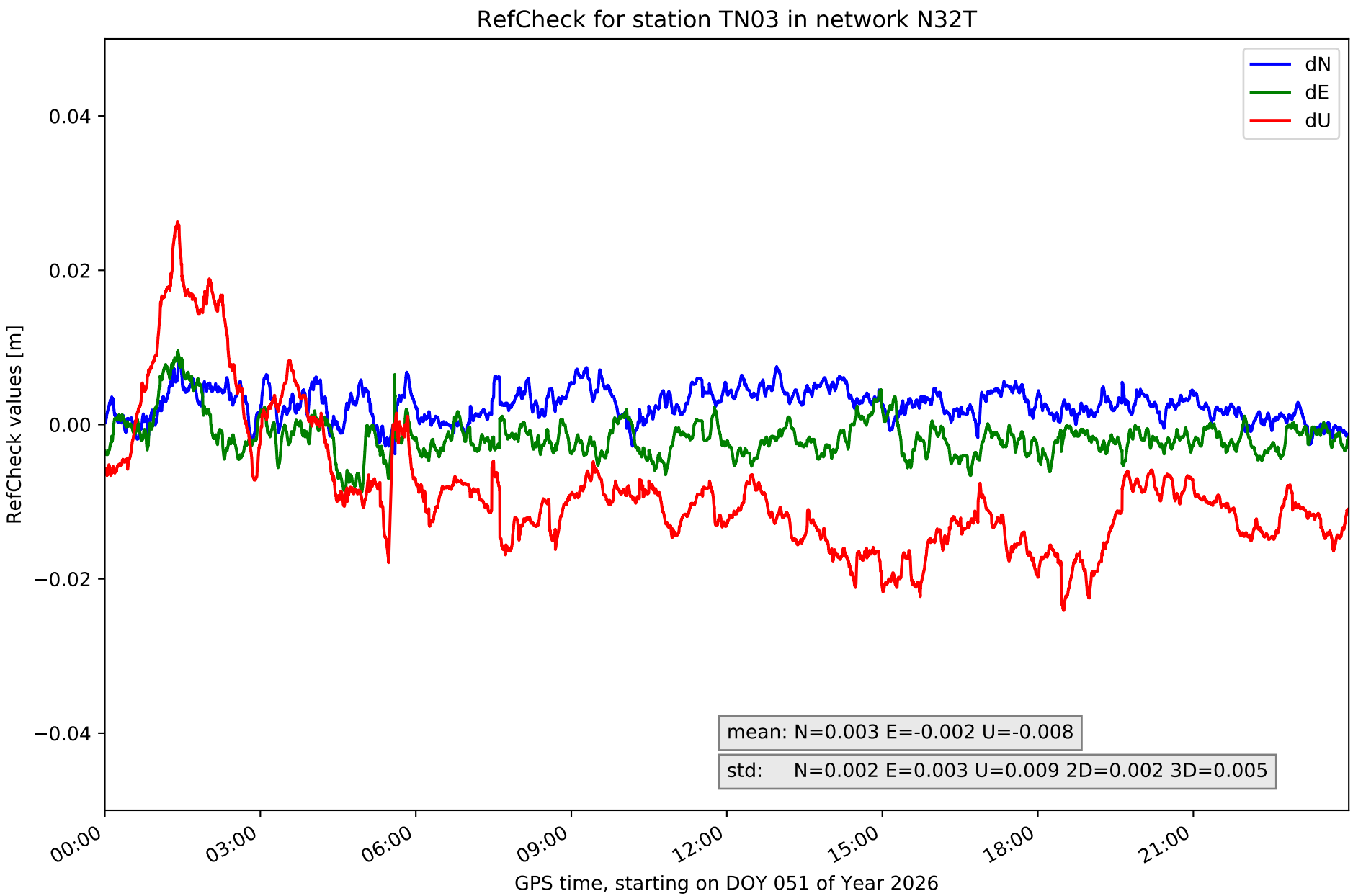
RefCheck for station TN03 in network N32T
dN
dE
dU
0.04
0.02
0.00
−0.02
−0.04
RefCheck values [m]
mean: N=0.003 E=-0.002 U=-0.008
std: N=0.002 E=0.003 U=0.009 2D=0.002 3D=0.005
00:00
03:00
06:00
09:00
12:00
15:00
18:00
21:00
GPS time, starting on DOY 051 of Year 2026

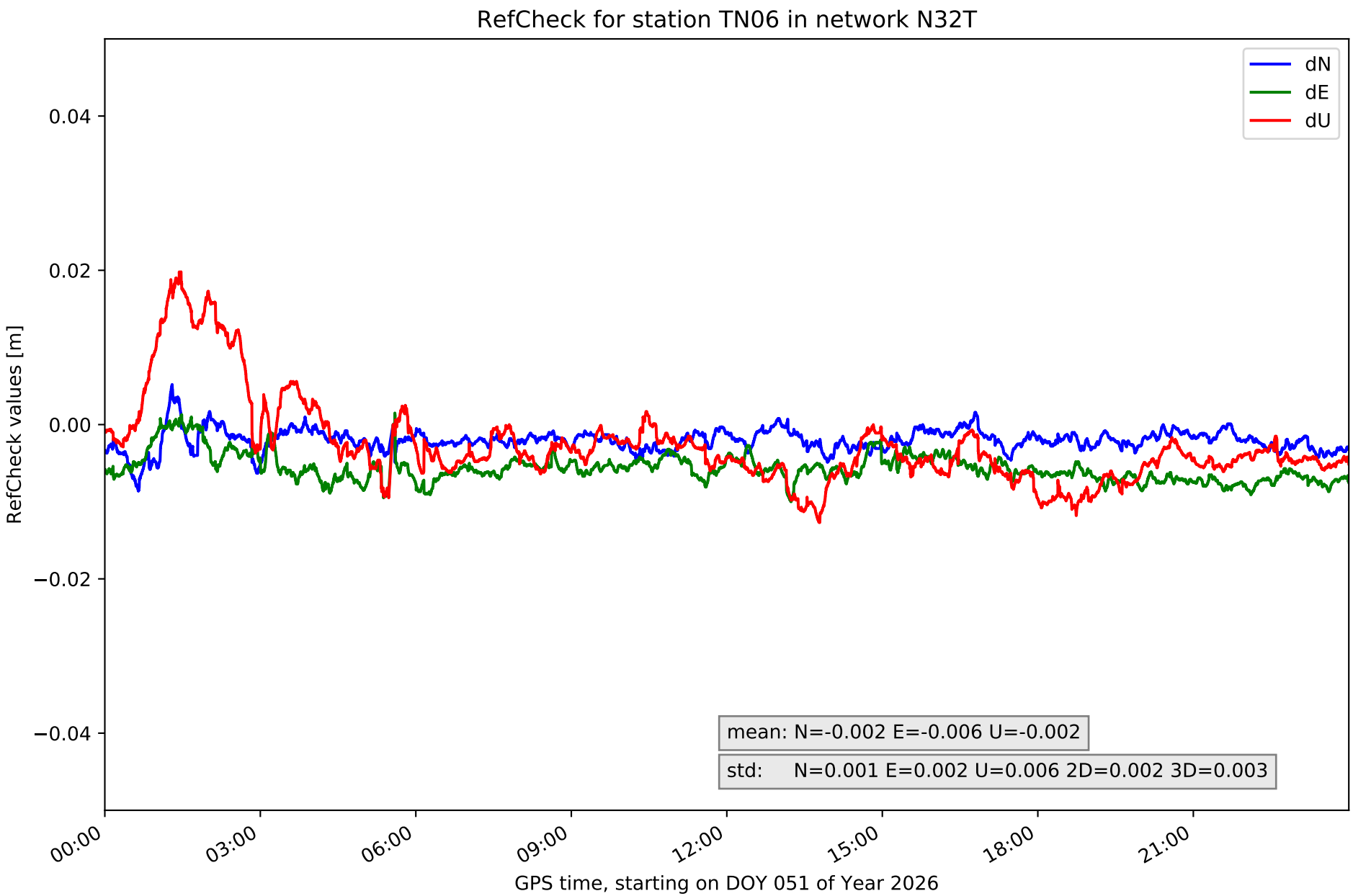
RefCheck for station TN06 in network N32T
dN
dE
dU
0.04
0.02
0.00
−0.02
−0.04
RefCheck values [m]
mean: N=-0.002 E=-0.006 U=-0.002
std: N=0.001 E=0.002 U=0.006 2D=0.002 3D=0.003
00:00
03:00
06:00
09:00
12:00
15:00
18:00
21:00
GPS time, starting on DOY 051 of Year 2026

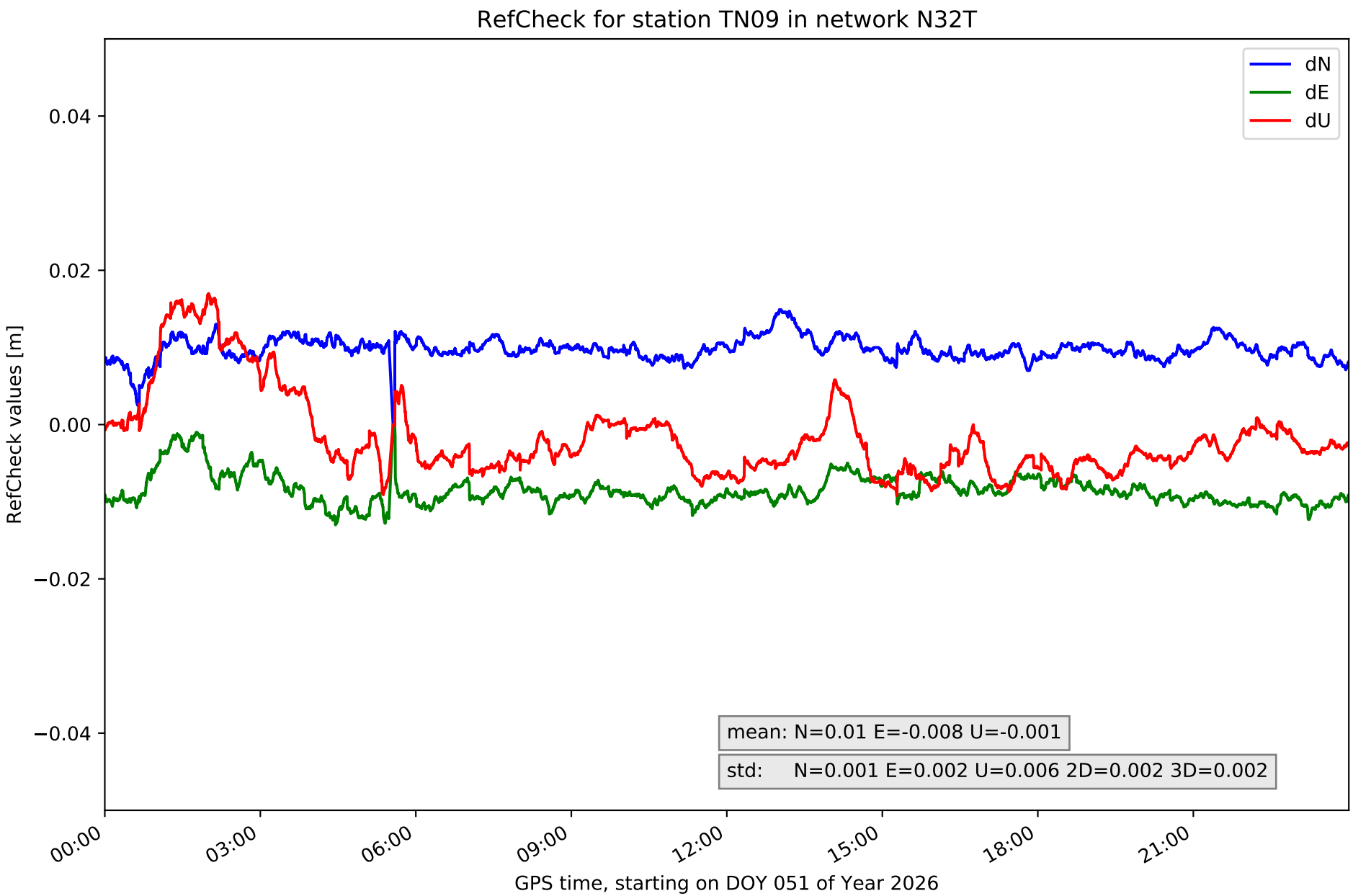
RefCheck for station TN09 in network N32T
dN
dE
dU
0.04
0.02
0.00
−0.02
−0.04
RefCheck values [m]
mean: N=0.01 E=-0.008 U=-0.001
std: N=0.001 E=0.002 U=0.006 2D=0.002 3D=0.002
00:00
03:00
06:00
09:00
12:00
15:00
18:00
21:00
GPS time, starting on DOY 051 of Year 2026

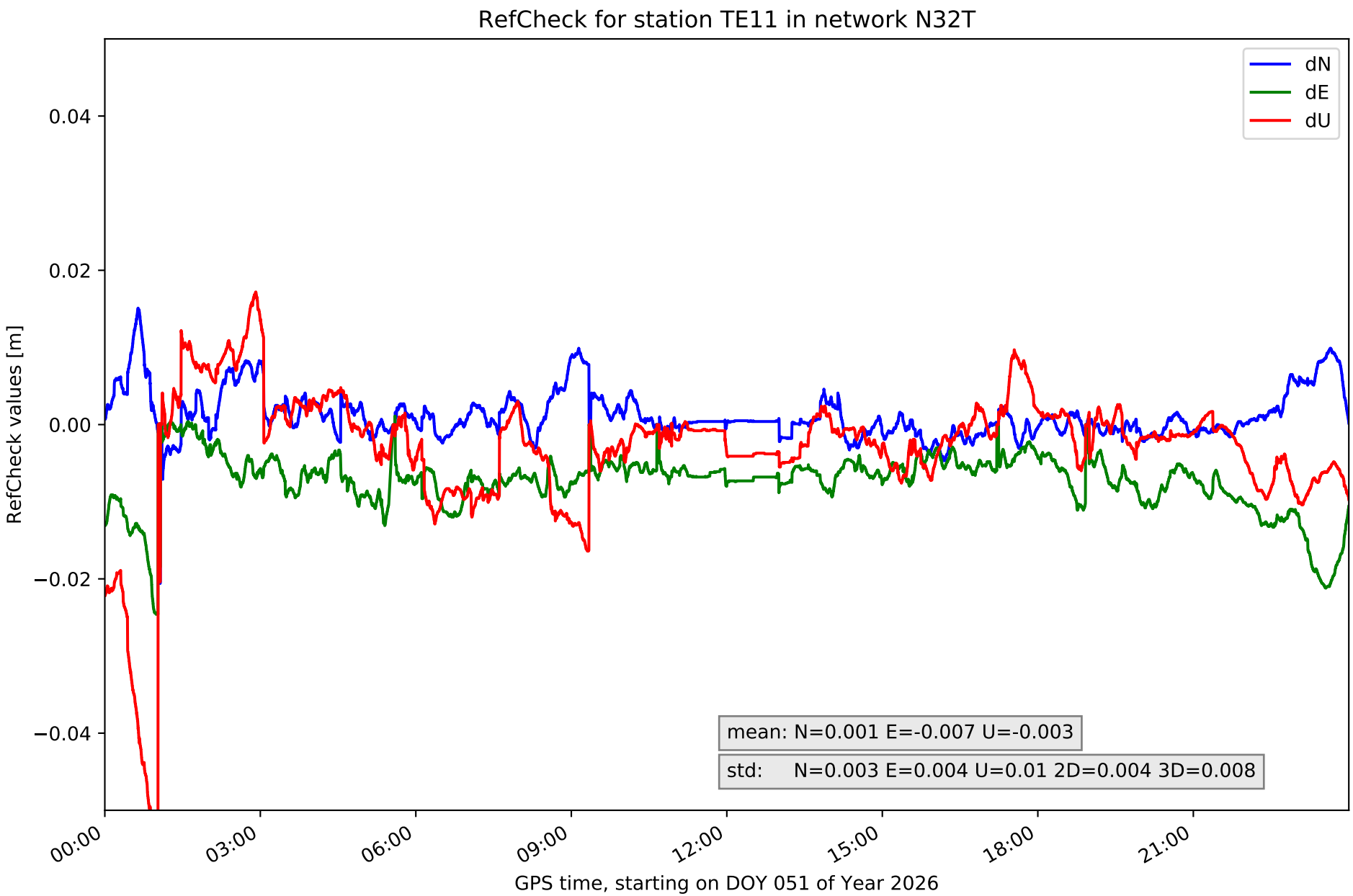
RefCheck for station TE11 in network N32T
dN
dE
dU
0.04
0.02
0.00
−0.02
−0.04
RefCheck values [m]
mean: N=0.001 E=-0.007 U=-0.003
std: N=0.003 E=0.004 U=0.01 2D=0.004 3D=0.008
00:00
03:00
06:00
09:00
12:00
15:00
18:00
21:00
GPS time, starting on DOY 051 of Year 2026

RefCheck values for network N32T

Station	Nmin	Nmax	Nstd	Emin	Emax	Estd	Umin	Umax	Ustd	std2D	std3D	#2D > 0.01	% 2D > 0.01	#3D > 0.02	% 3D > 0.02
EH01	-0.002	0.009	0.002	0.0	0.028	0.003	-0.011	0.052	0.011	0.003	0.009	**55931**	**98.9**	13574	24.0
EH02	-0.018	0.021	**0.004**	-0.005	**0.03**	**0.006**	-0.005	**0.075**	**0.012**	**0.005**	**0.012**	54375	96.2	**52827**	**93.5**
GOM1	-0.009	0.008	0.002	**-0.029**	0.003	0.004	-0.05	0.017	0.011	0.004	0.008	13790	24.4	6531	11.6
GOME	-0.015	0.01	0.002	-0.017	0.013	0.004	**-0.06**	0.035	0.011	0.003	0.009	3359	5.9	7291	12.9
IZAN	-0.005	0.005	0.001	-0.013	0.002	0.002	-0.015	0.015	0.006	0.002	0.003	12821	22.7	0	0.0
LP01	-0.018	-0.0	0.002	-0.0	0.02	0.003	-0.004	0.022	0.005	0.003	0.004	52479	92.8	7939	14.0
LP03	-0.011	0.004	0.003	-0.008	0.018	0.004	-0.018	0.026	0.006	0.003	0.004	5293	9.4	1183	2.1
LPAL	-0.016	0.0	0.002	-0.0	0.019	0.003	-0.021	0.017	0.007	0.002	0.003	54029	95.6	6829	12.1
LRES	-0.0	**0.028**	0.002	-0.013	0.026	0.005	-0.043	0.02	0.009	0.004	0.005	53181	94.1	32786	58.0
TN01	-0.009	0.003	0.002	-0.018	0.0	0.002	-0.016	0.011	0.005	0.002	0.003	54332	96.1	1789	3.2
TN02	-0.014	0.004	0.002	-0.019	0.001	0.003	-0.003	0.028	0.006	0.003	0.005	13829	24.5	9183	16.2
TN03	-0.004	0.008	0.002	-0.009	0.01	0.003	-0.024	0.026	0.009	0.002	0.005	541	1.0	2841	5.0
TN06	-0.009	0.005	0.001	-0.01	0.002	0.002	-0.013	0.02	0.006	0.002	0.003	105	0.2	5	0.0
TN09	-0.0	0.015	0.001	-0.013	-0.0	0.002	-0.009	0.017	0.006	0.002	0.002	54841	97.0	622	1.1
TE11	**-0.021**	0.015	0.003	-0.025	0.001	0.004	**-0.06**	0.017	0.01	0.004	0.008	11275	19.9	3928	6.9
Mean	**-0.01**	**0.009**	**0.002**	**-0.012**	**0.012**	**0.003**	**-0.023**	**0.027**	**0.008**	**0.003**	**0.006**	**29345.4**	**51.9**	**9821.9**	**17.4**
Min/Max	**-0.021**	**0.028**	**0.004**	**-0.029**	**0.03**	**0.006**	**-0.06**	**0.075**	**0.012**	**0.005**	**0.012**	**55931**	**98.9**	**52827**	**93.5**

fixing statistic for network N32T

fixing percentage of	all GNSS	G	R	E	C
using threshold 0.3	93.1	93.3	92.9	93.6	92.9
considering satellites with dual-frequency fixed	90.7	90.7	90.1	91.0	90.9
considering all signals separately	90.9	90.6	90.1	91.7	90.6