summary for network N31T

timeperiod chosen: from 2026-02-20-00:00:00 until 2026-02-20-23:59:59

average update rate (durations larger than 15 seconds considered as observation gap): 1.0 seconds

average fixing percentage with threshold set to 0.3: 90.6 percent

stations available: 7 of 7

station information:

station FUER:	antenna: LEIAR20	LEIM	receiver: LEICA GR50	height: 76.887
station LALA:	antenna: TRM59900.00	SCIS	receiver: TRIMBLE NETR9	height: 62.306
station LZ01:	antenna: TRM159900.00	NONE	receiver: TRIMBLE NETR9	height: 52.693
station LZ02:	antenna: LEIAR20	NONE	receiver: LEICA GR25	height: 58.039
station LZ03:	antenna: LEIAR20	NONE	receiver: LEICA GR50	height: 314.762
station MASP:	antenna: TRM59900.00	SCIS	receiver: TRIMBLE NETR9	height: 198.846
station ULP2:	antenna: TRM59900.00	SCIS	receiver: TRIMBLE ALLOY	height: 375.129

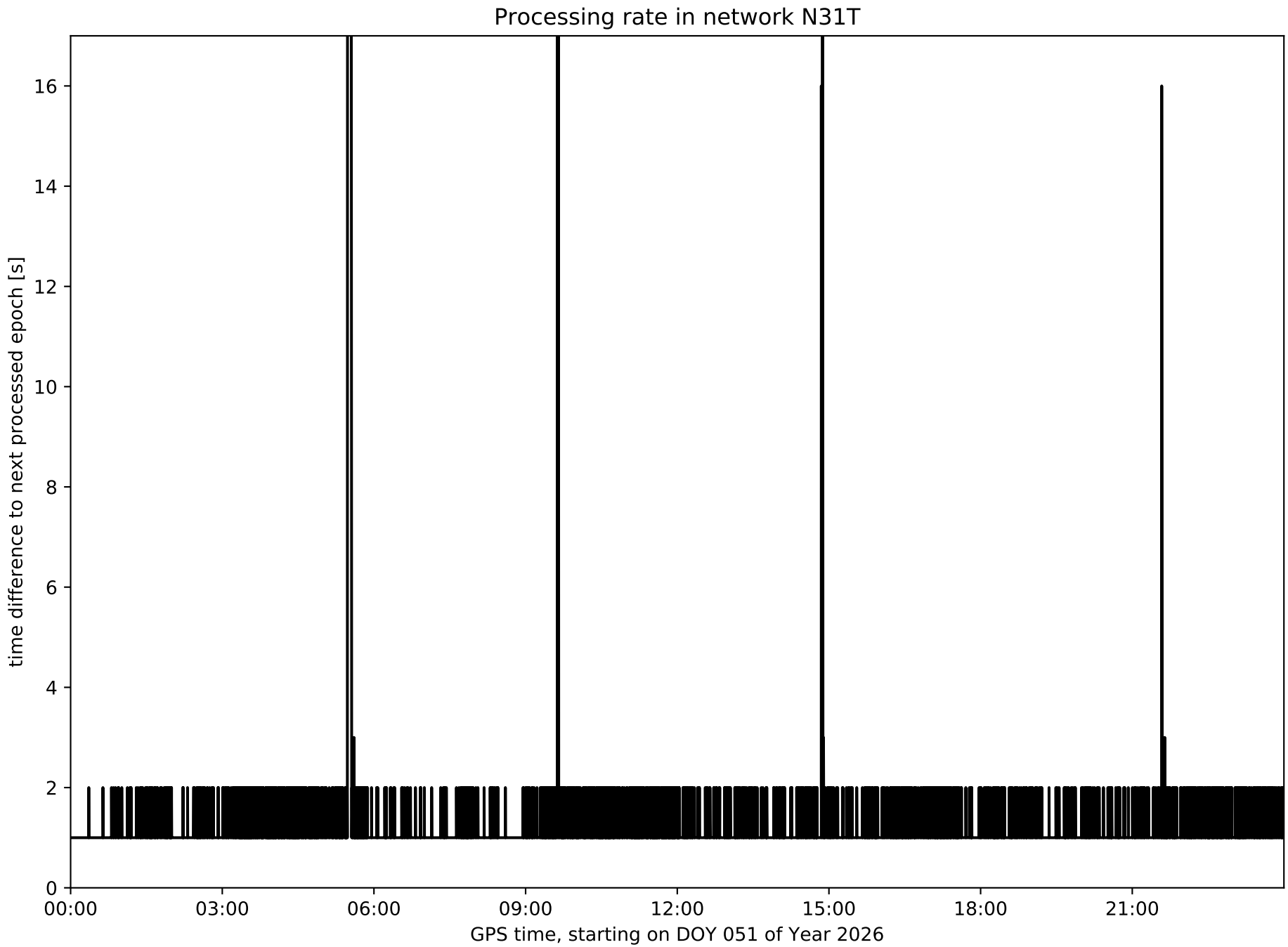
Processing rate in network N31T
time difference to next processed epoch [s]
0
2
4
6
8
10
12
14
16
00:00
03:00
06:00
09:00
12:00
15:00
18:00
21:00
GPS time, starting on DOY 051 of Year 2026

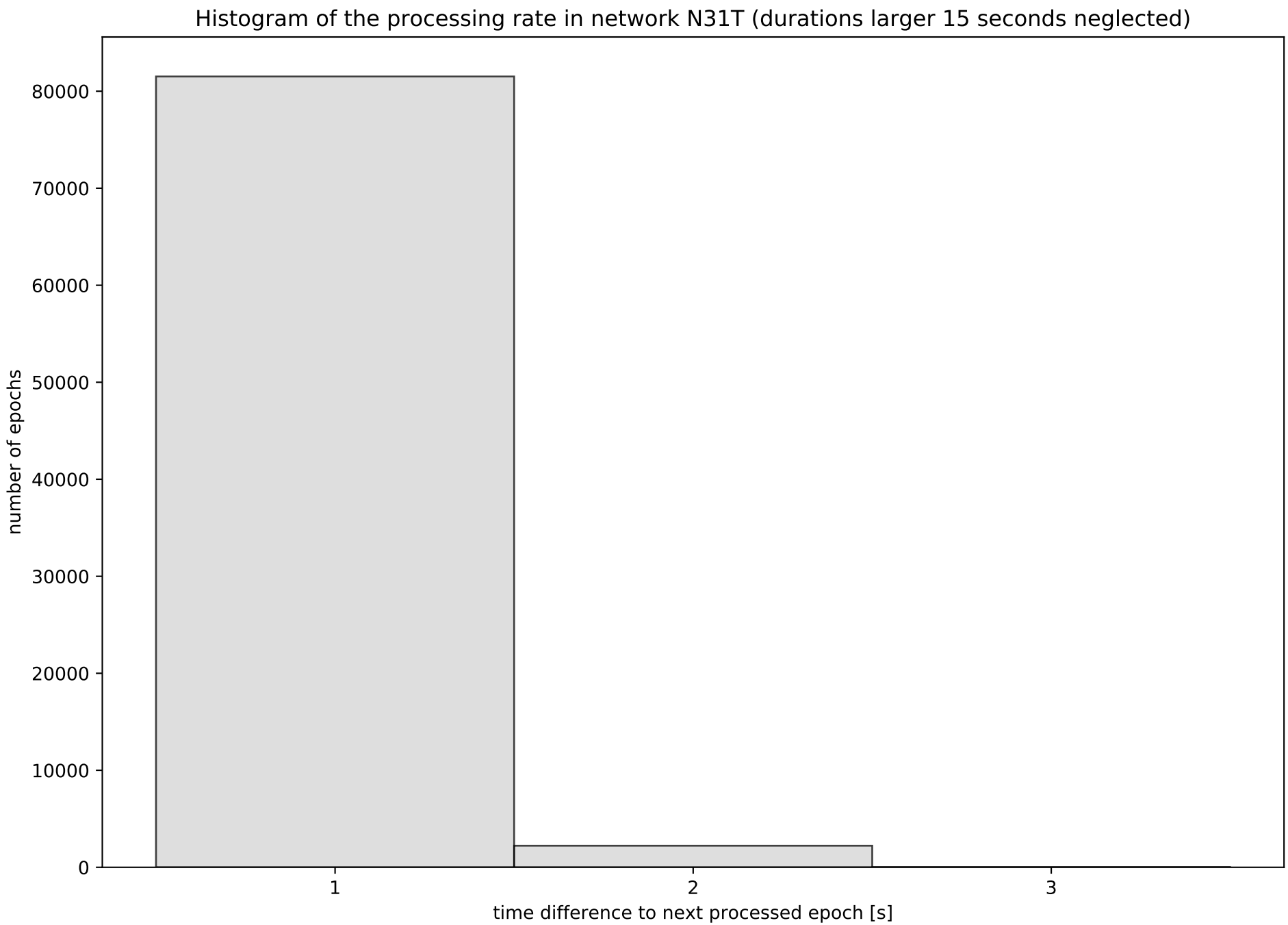
Histogram of the processing rate in network N31T (durations larger 15 seconds neglected)
number of epochs
80000
70000
60000
50000
40000
30000
20000
10000
0
1
2
3
time difference to next processed epoch [s]

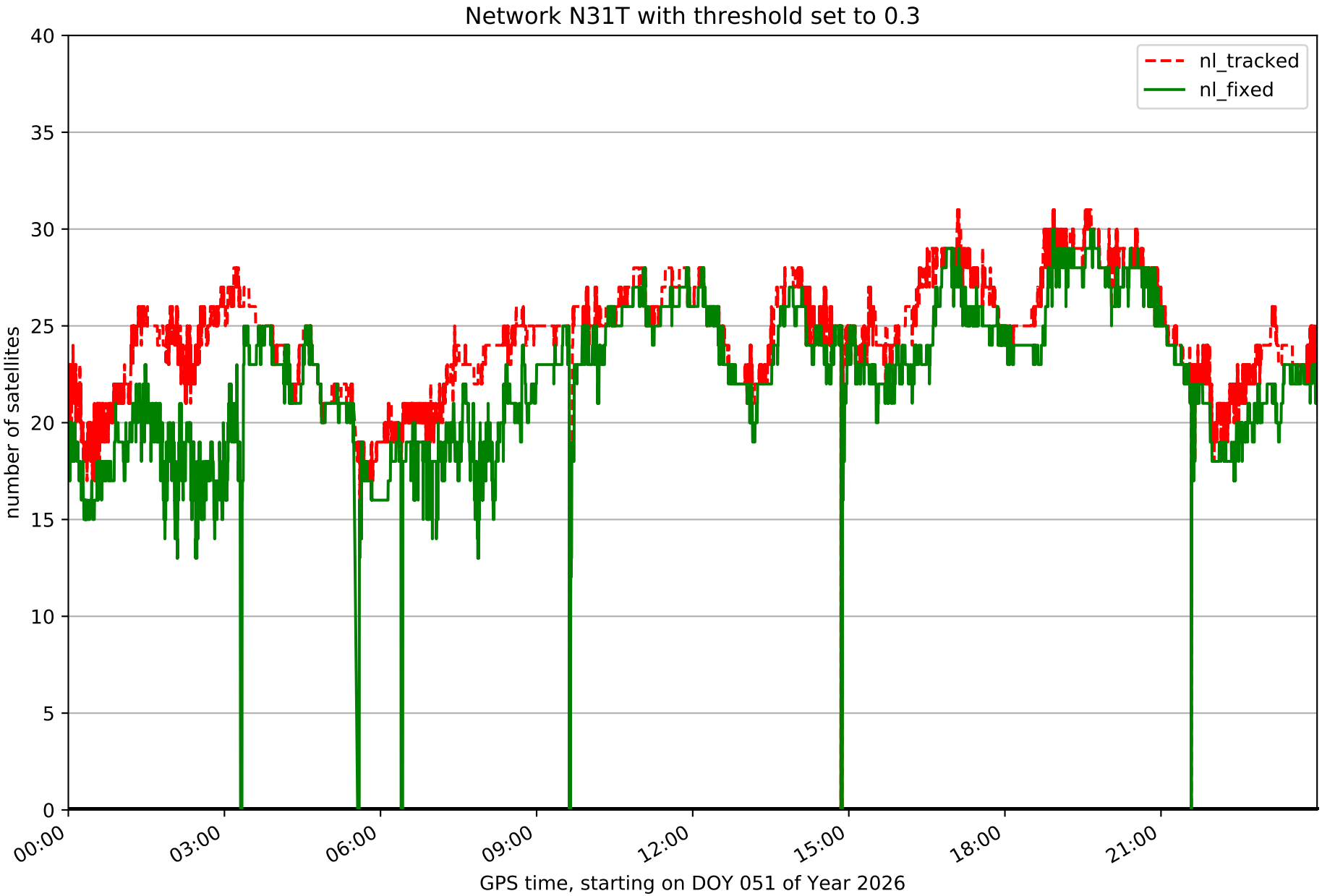
Network N31T with threshold set to 0.3
nl_tracked
nl_fixed
number of satellites
0
5
10
15
20
25
30
35
40
00:00
03:00
06:00
09:00
12:00
15:00
18:00
21:00
GPS time, starting on DOY 051 of Year 2026

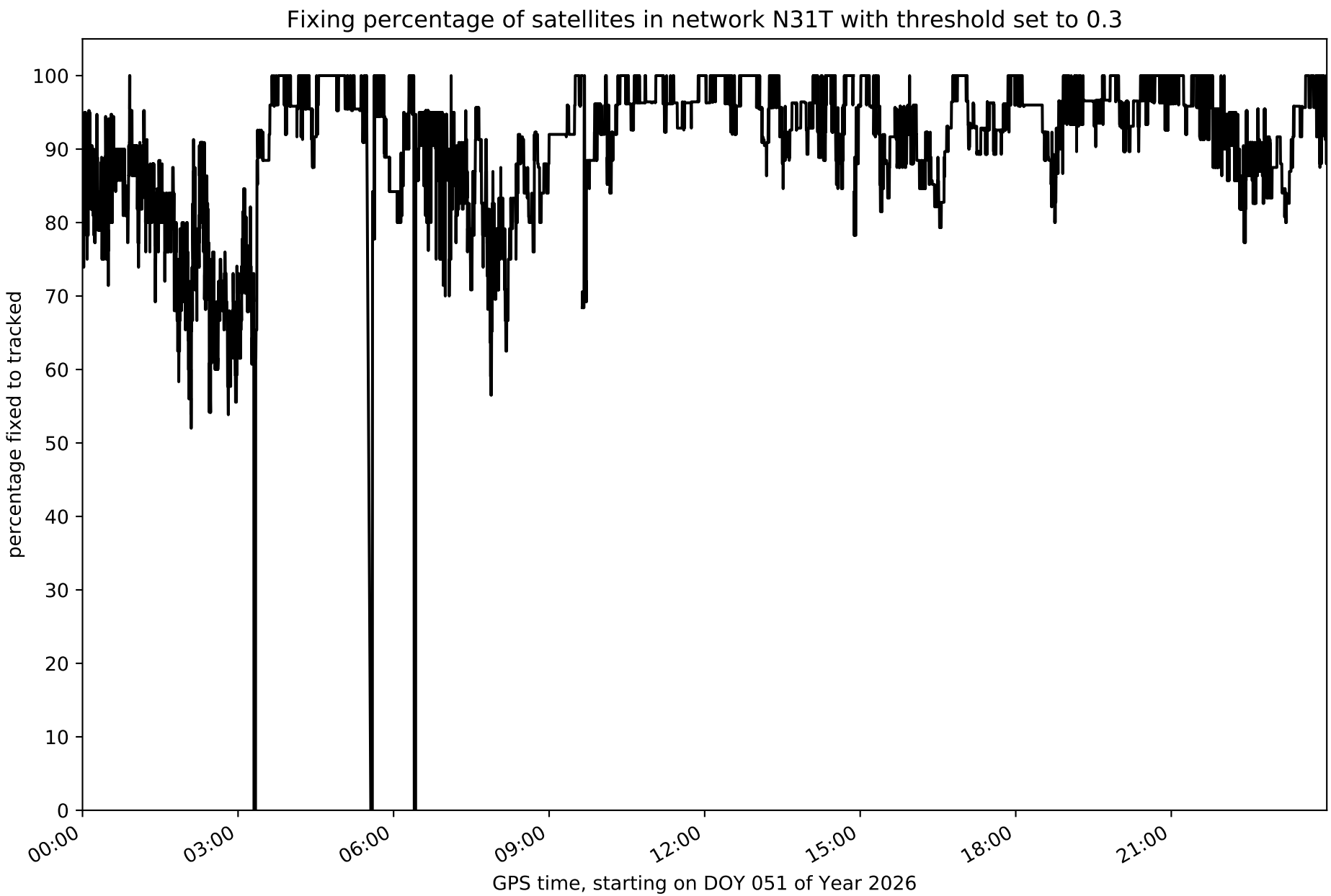
Fixing percentage of satellites in network N31T with threshold set to 0.3
percentage fixed to tracked
100
90
80
70
60
50
40
30
20
10
0
00:00
03:00
06:00
09:00
12:00
15:00
18:00
21:00
GPS time, starting on DOY 051 of Year 2026

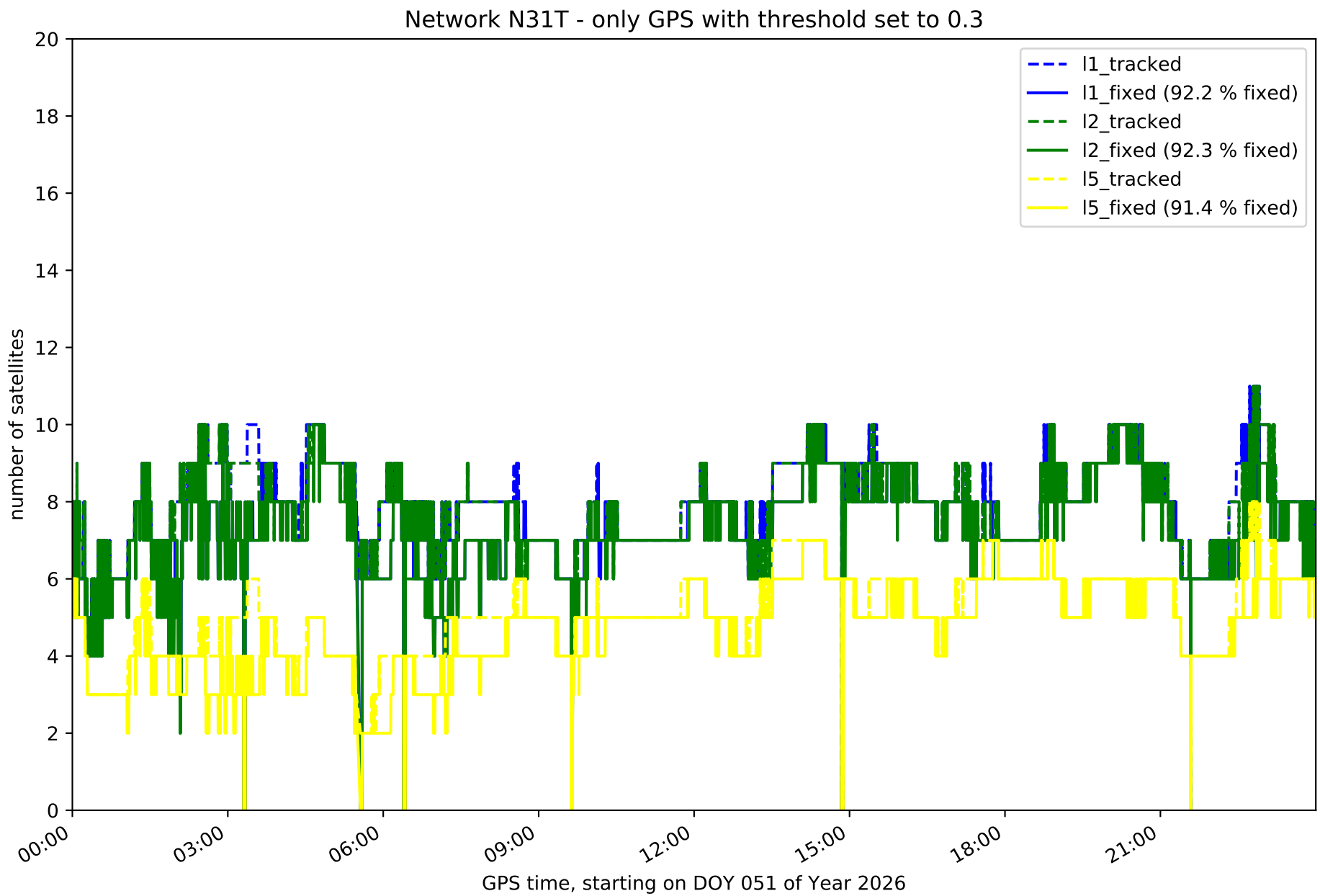
Network N31T - only GPS with threshold set to 0.3
l1_tracked
l1_fixed (92.2 % fixed)
l2_tracked
l2_fixed (92.3 % fixed)
l5_tracked
l5_fixed (91.4 % fixed)
number of satellites
0
2
4
6
8
10
12
14
16
18
20
00:00
03:00
06:00
09:00
12:00
15:00
18:00
21:00
GPS time, starting on DOY 051 of Year 2026

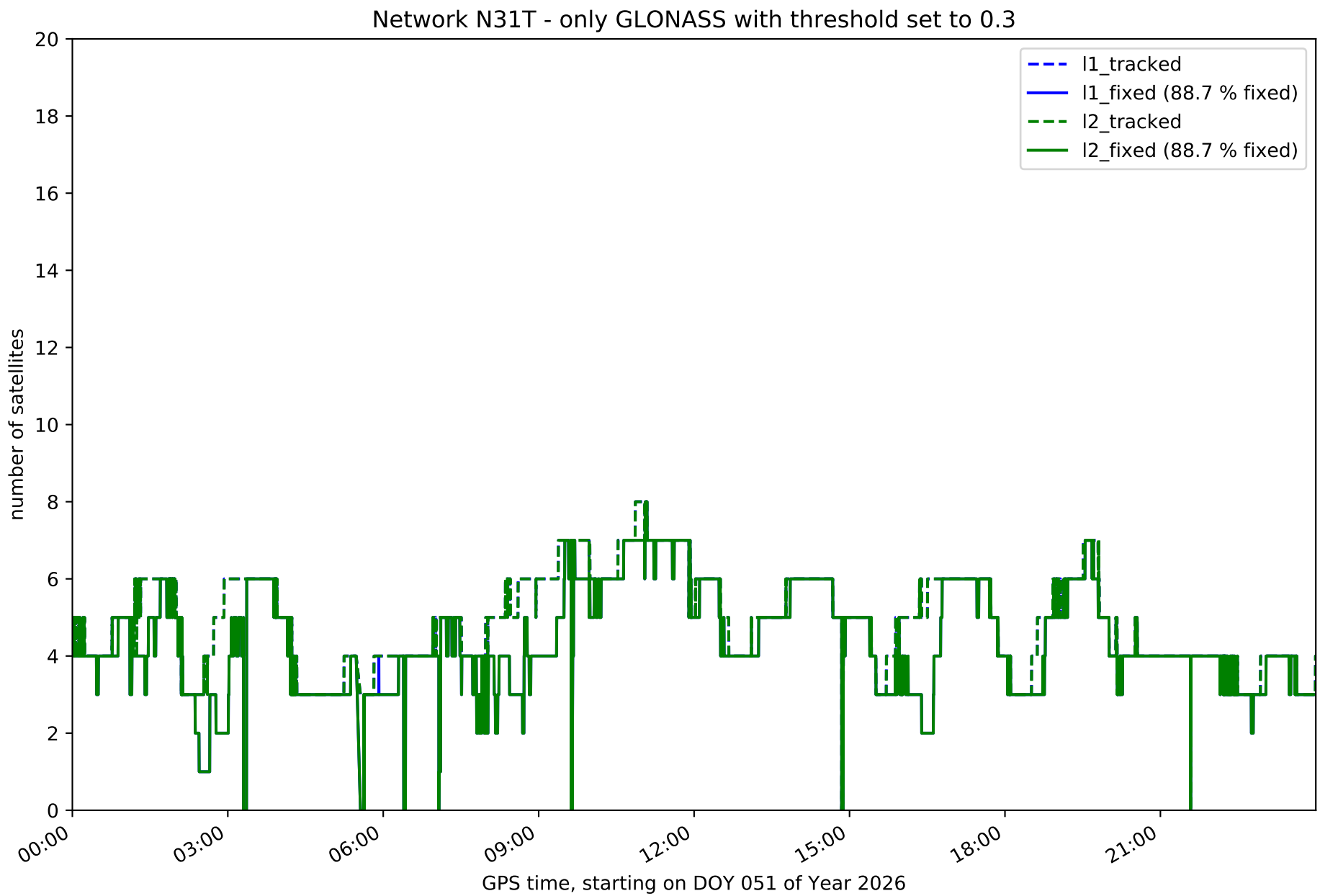
Network N31T - only GLONASS with threshold set to 0.3
l1_tracked
l1_fixed (88.7 % fixed)
l2_tracked
l2_fixed (88.7 % fixed)
number of satellites
0
2
4
6
8
10
12
14
16
18
20
00:00
03:00
06:00
09:00
12:00
15:00
18:00
21:00
GPS time, starting on DOY 051 of Year 2026

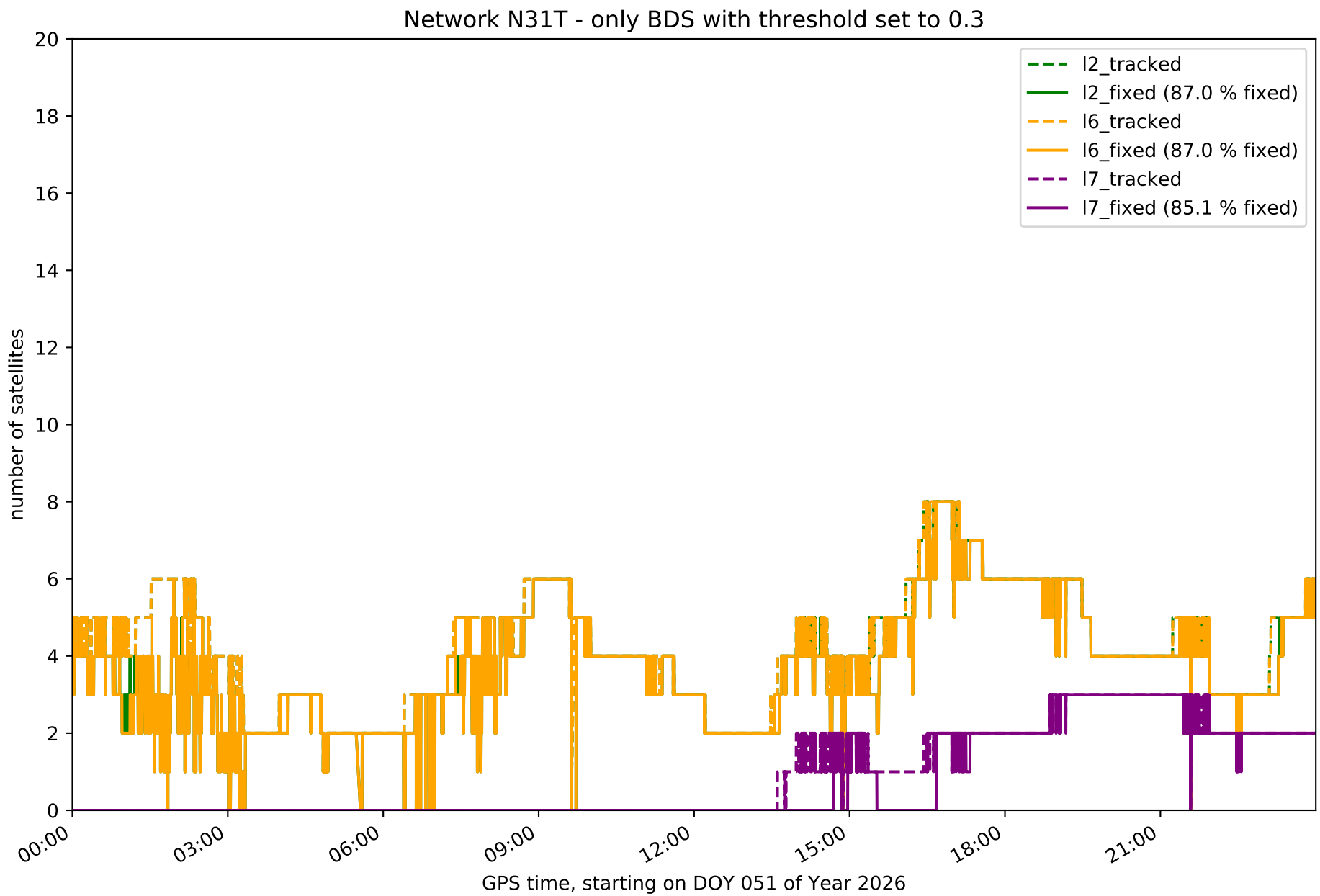
Network N31T - only BDS with threshold set to 0.3
number of satellites
GPS time, starting on DOY 051 of Year 2026
0
2
4
6
8
10
12
14
16
18
20
00:00
03:00
06:00
09:00
12:00
15:00
18:00
21:00
l2_tracked
l2_fixed (87.0 % fixed)
l6_tracked
l6_fixed (87.0 % fixed)
l7_tracked
l7_fixed (85.1 % fixed)

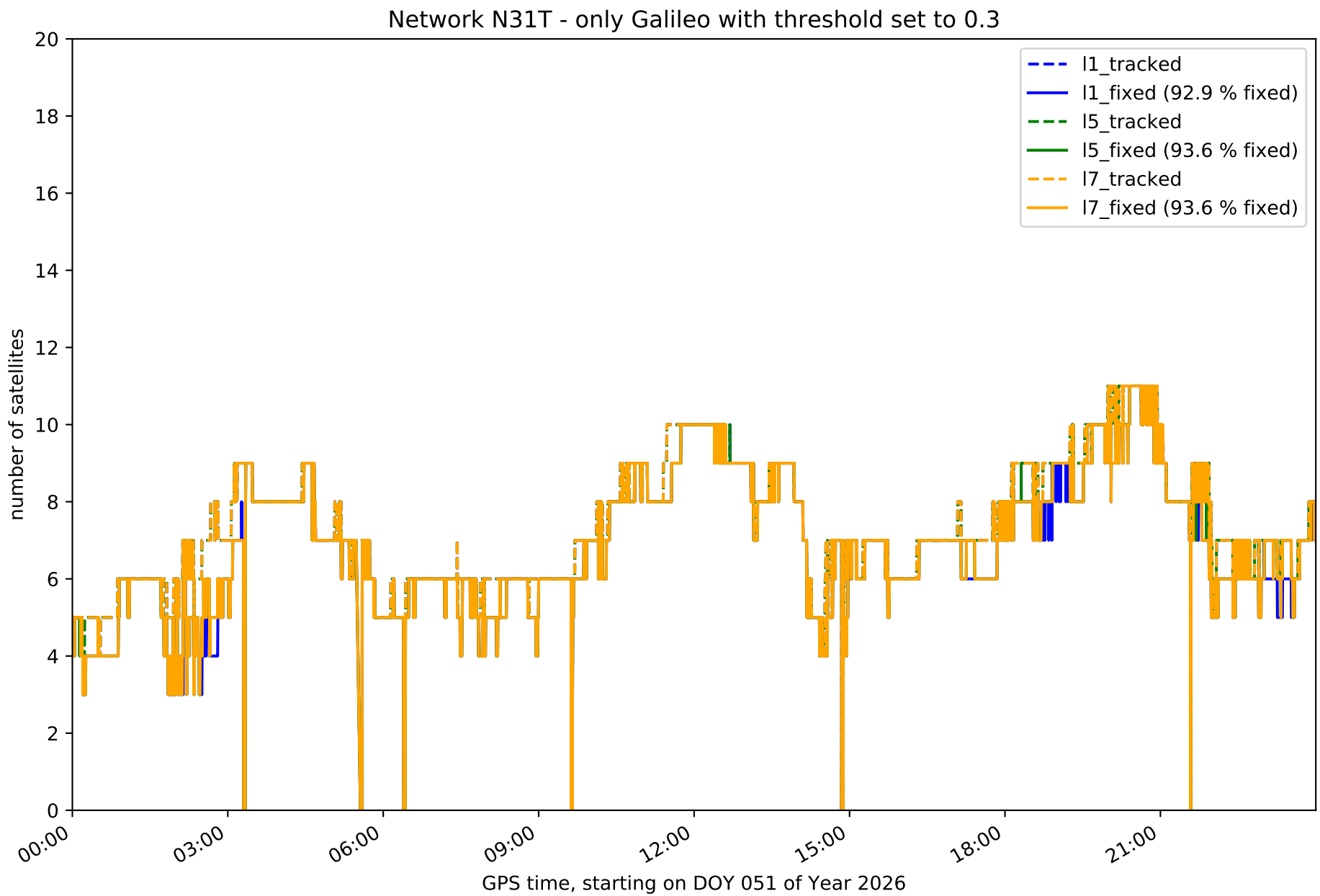
Network N31T - only Galileo with threshold set to 0.3
number of satellites
GPS time, starting on DOY 051 of Year 2026
0
2
4
6
8
10
12
14
16
18
20
00:00
03:00
06:00
09:00
12:00
15:00
18:00
21:00
l1_tracked
l1_fixed (92.9 % fixed)
l5_tracked
l5_fixed (93.6 % fixed)
l7_tracked
l7_fixed (93.6 % fixed)

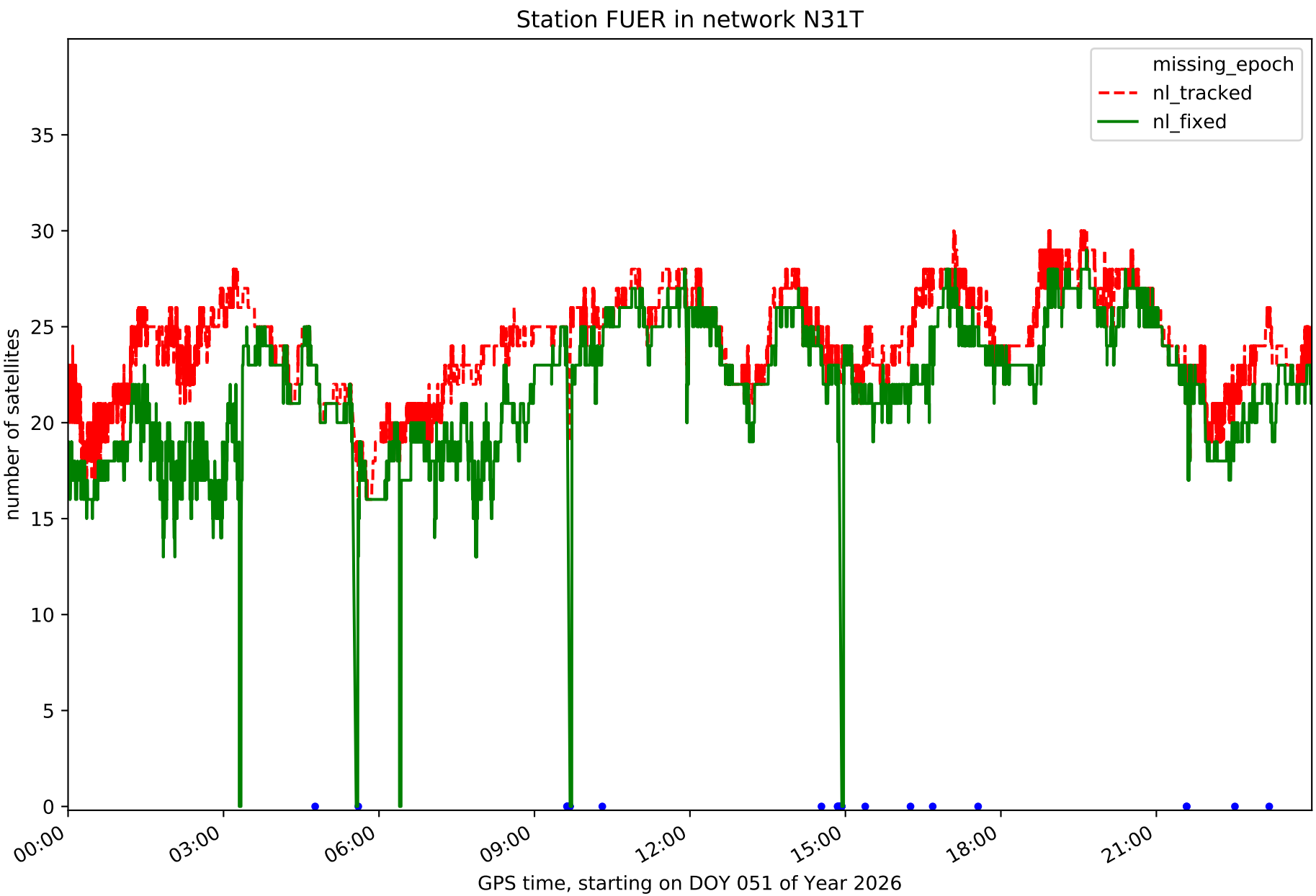
Station FUER in network N31T
missing_epoch
nl_tracked
nl_fixed
number of satellites
0
5
10
15
20
25
30
35
00:00
03:00
06:00
09:00
12:00
15:00
18:00
21:00
GPS time, starting on DOY 051 of Year 2026

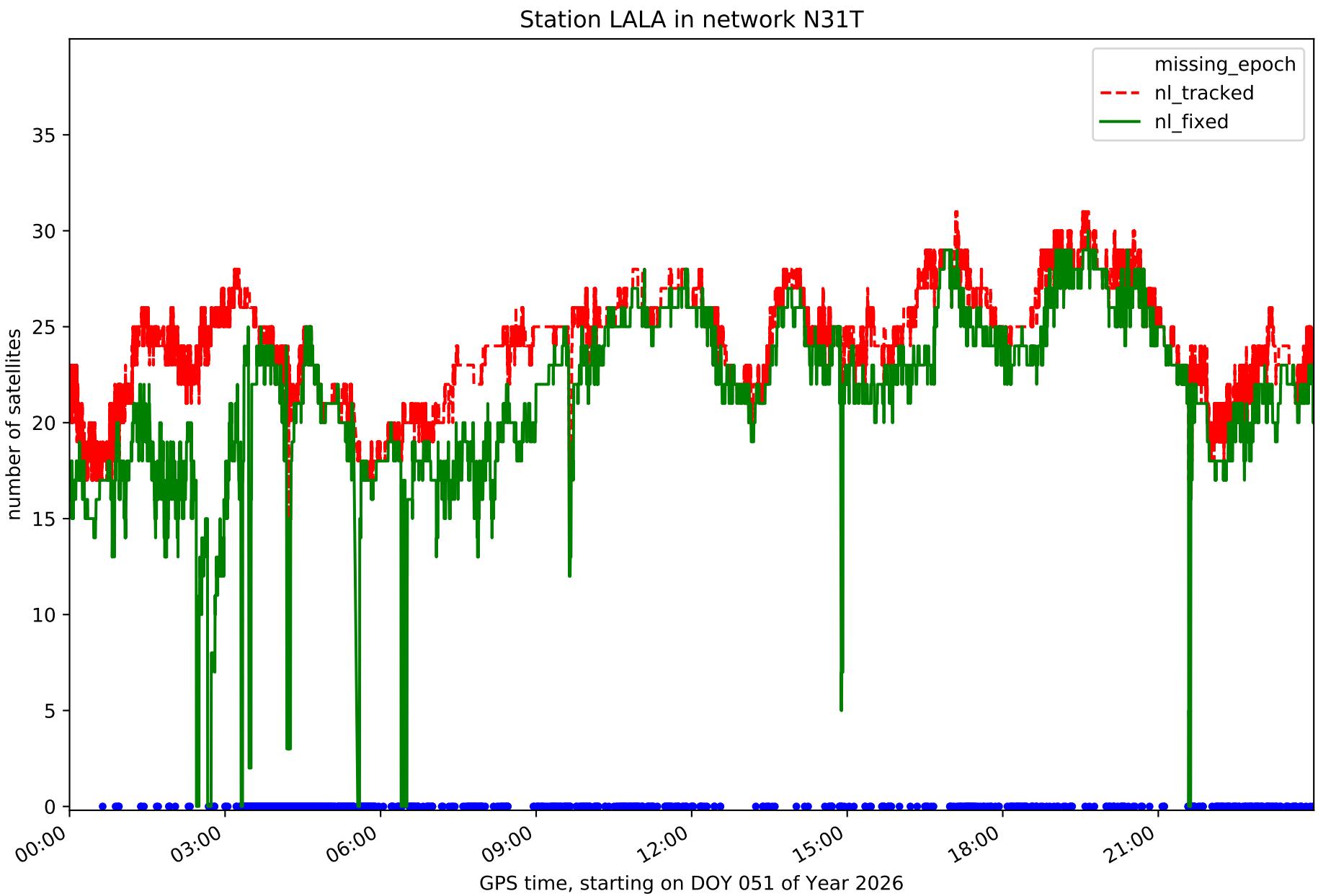
Station LALA in network N31T
missing_epoch
nl_tracked
nl_fixed
number of satellites
0
5
10
15
20
25
30
35
00:00
03:00
06:00
09:00
12:00
15:00
18:00
21:00
GPS time, starting on DOY 051 of Year 2026

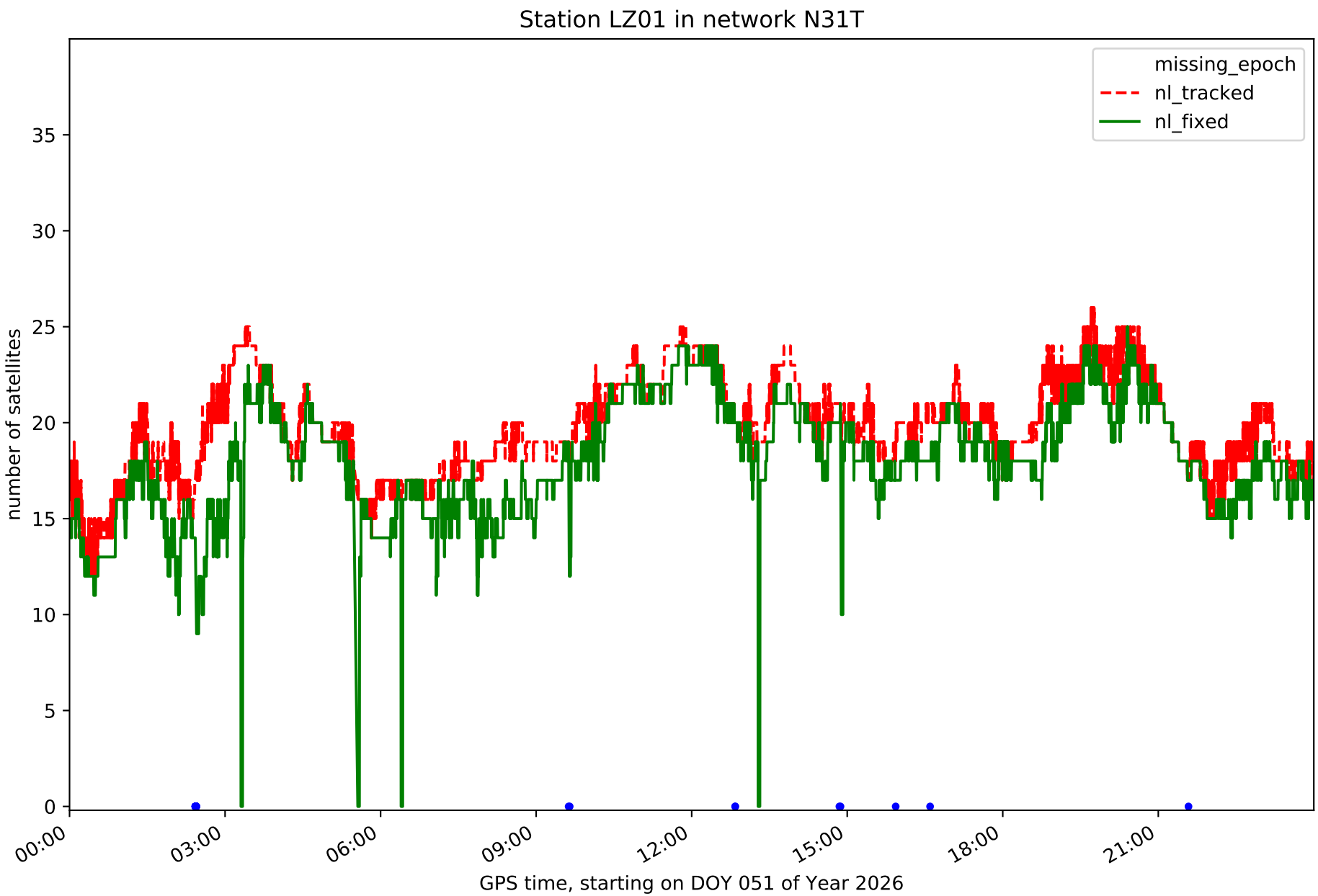
Station LZ01 in network N31T
missing_epoch
nl_tracked
nl_fixed
number of satellites
0
5
10
15
20
25
30
35
00:00
03:00
06:00
09:00
12:00
15:00
18:00
21:00
GPS time, starting on DOY 051 of Year 2026

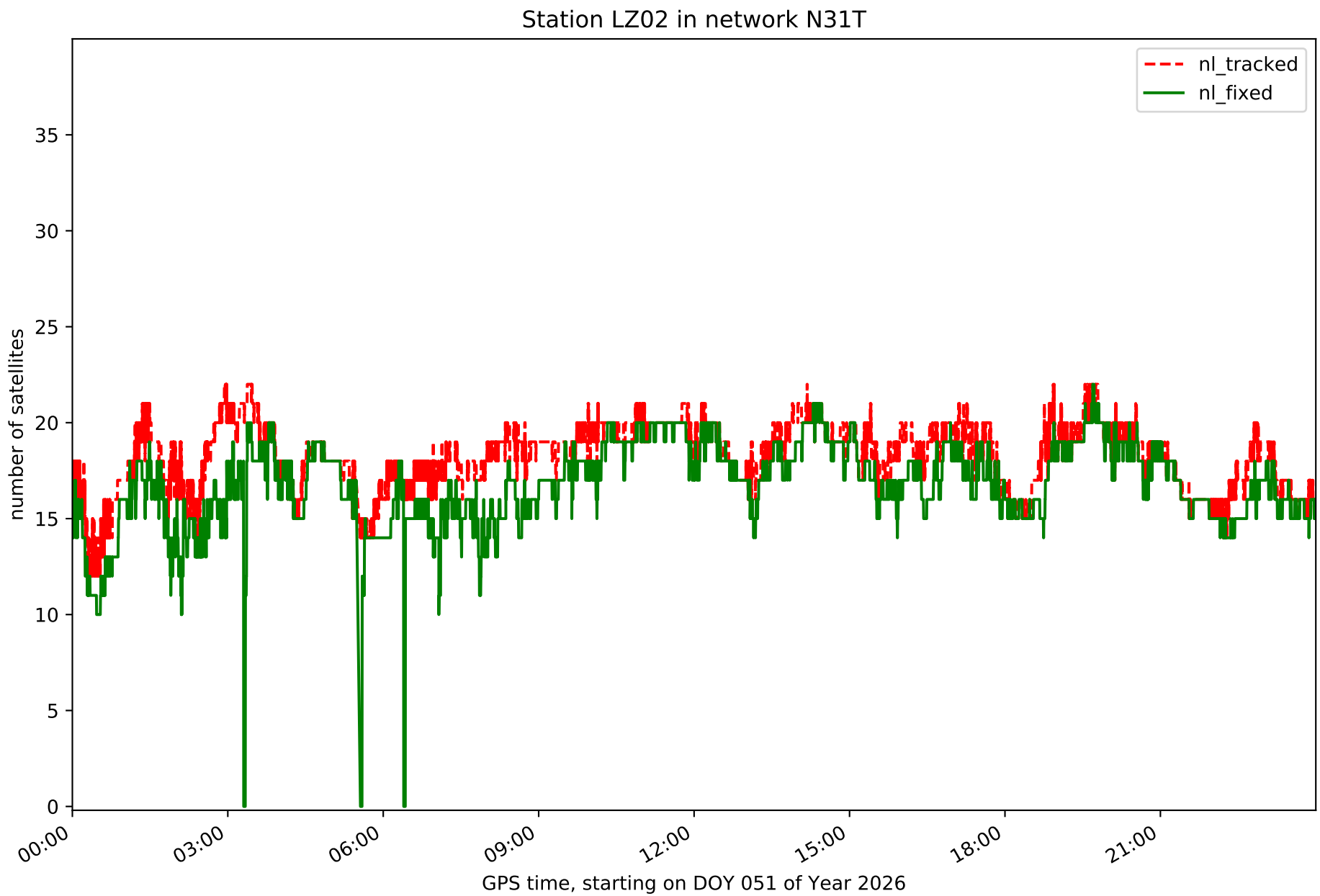
Station LZ02 in network N31T
nl_tracked
nl_fixed
number of satellites
0
5
10
15
20
25
30
35
00:00
03:00
06:00
09:00
12:00
15:00
18:00
21:00
GPS time, starting on DOY 051 of Year 2026

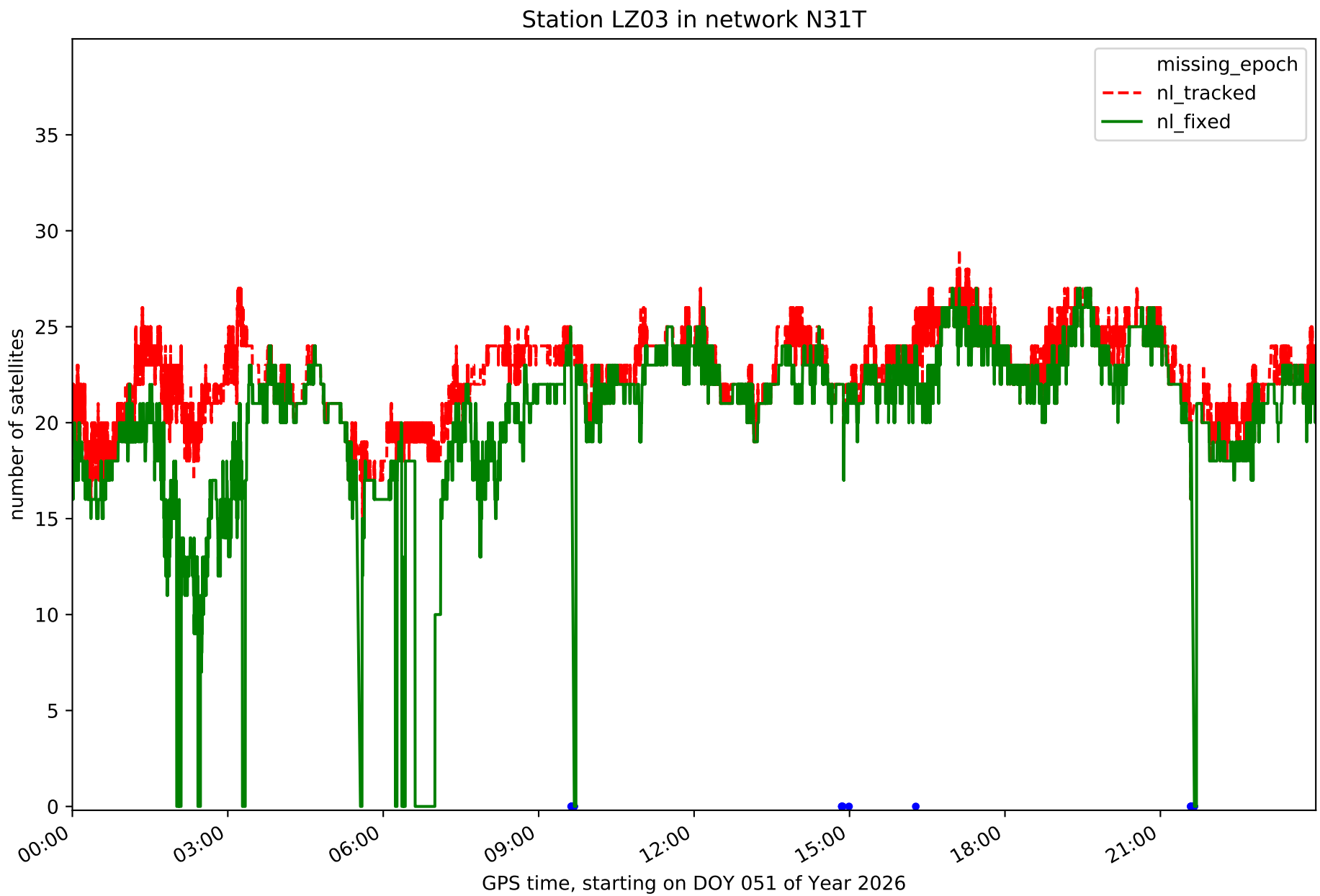
Station LZ03 in network N31T
missing_epoch
nl_tracked
nl_fixed
number of satellites
0
5
10
15
20
25
30
35
00:00
03:00
06:00
09:00
12:00
15:00
18:00
21:00
GPS time, starting on DOY 051 of Year 2026

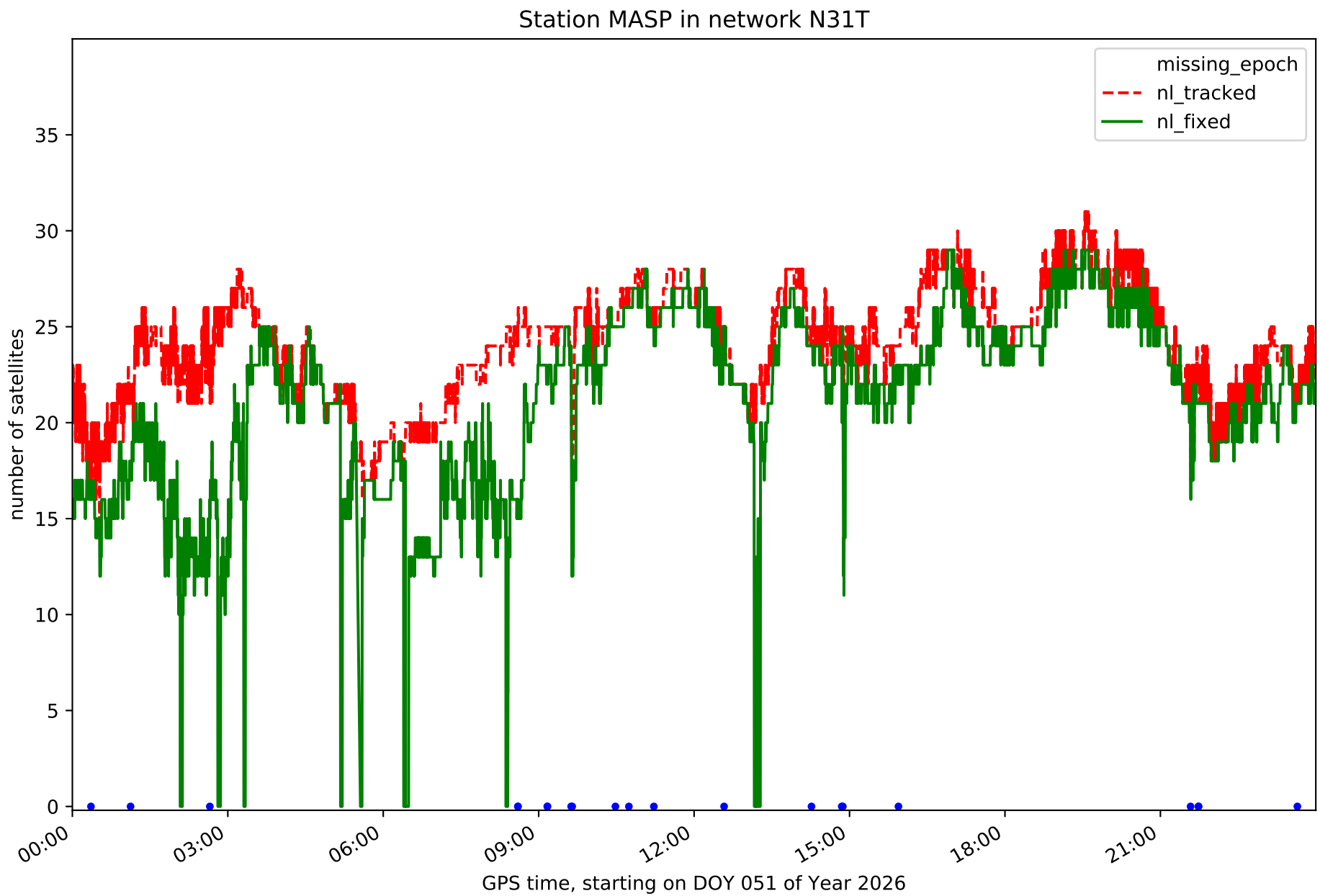
Station MASP in network N31T
missing_epoch
nl_tracked
nl_fixed
number of satellites
0
5
10
15
20
25
30
35
00:00
03:00
06:00
09:00
12:00
15:00
18:00
21:00
GPS time, starting on DOY 051 of Year 2026

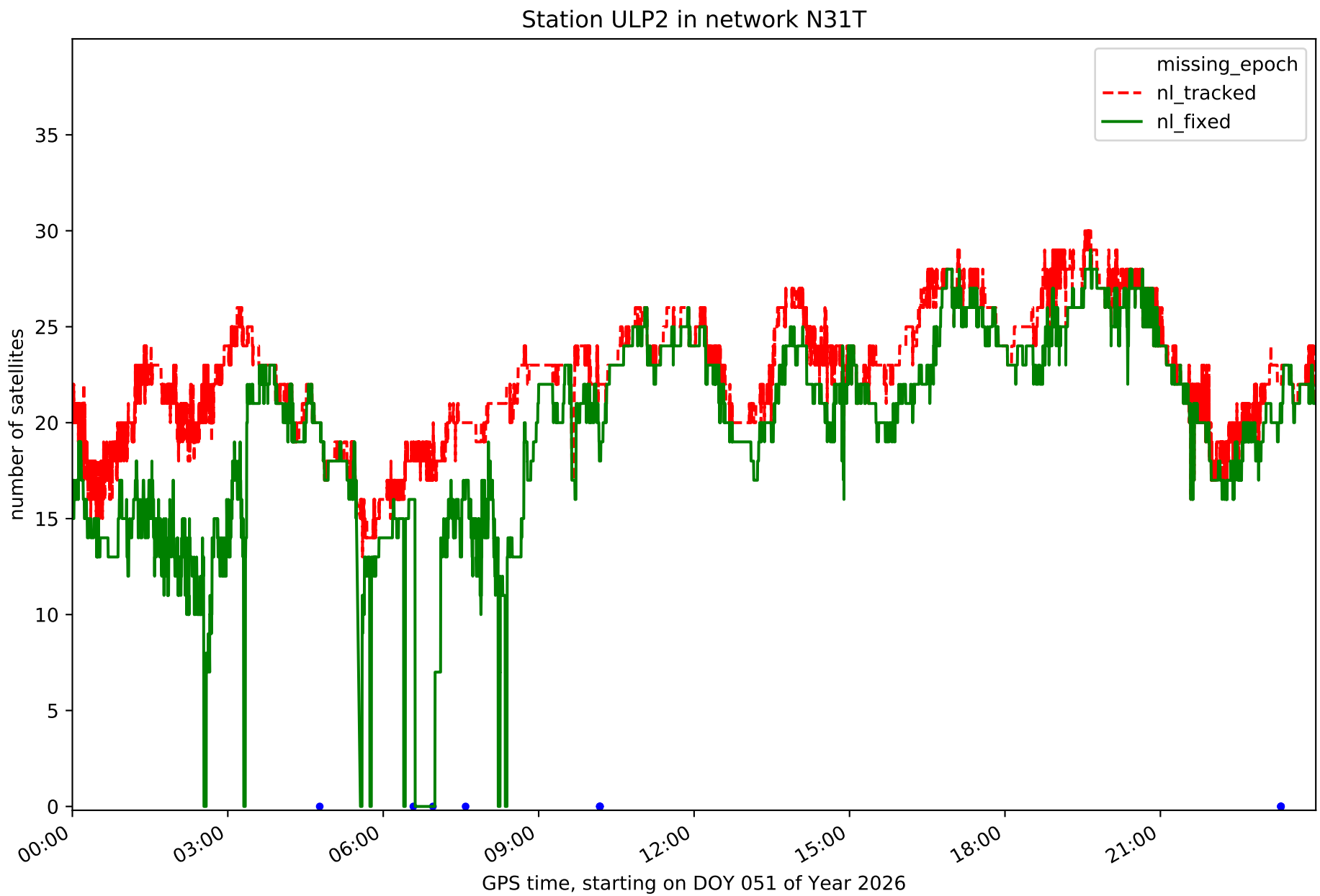
Station ULP2 in network N31T
missing_epoch
nl_tracked
nl_fixed
number of satellites
0
5
10
15
20
25
30
35
00:00
03:00
06:00
09:00
12:00
15:00
18:00
21:00
GPS time, starting on DOY 051 of Year 2026

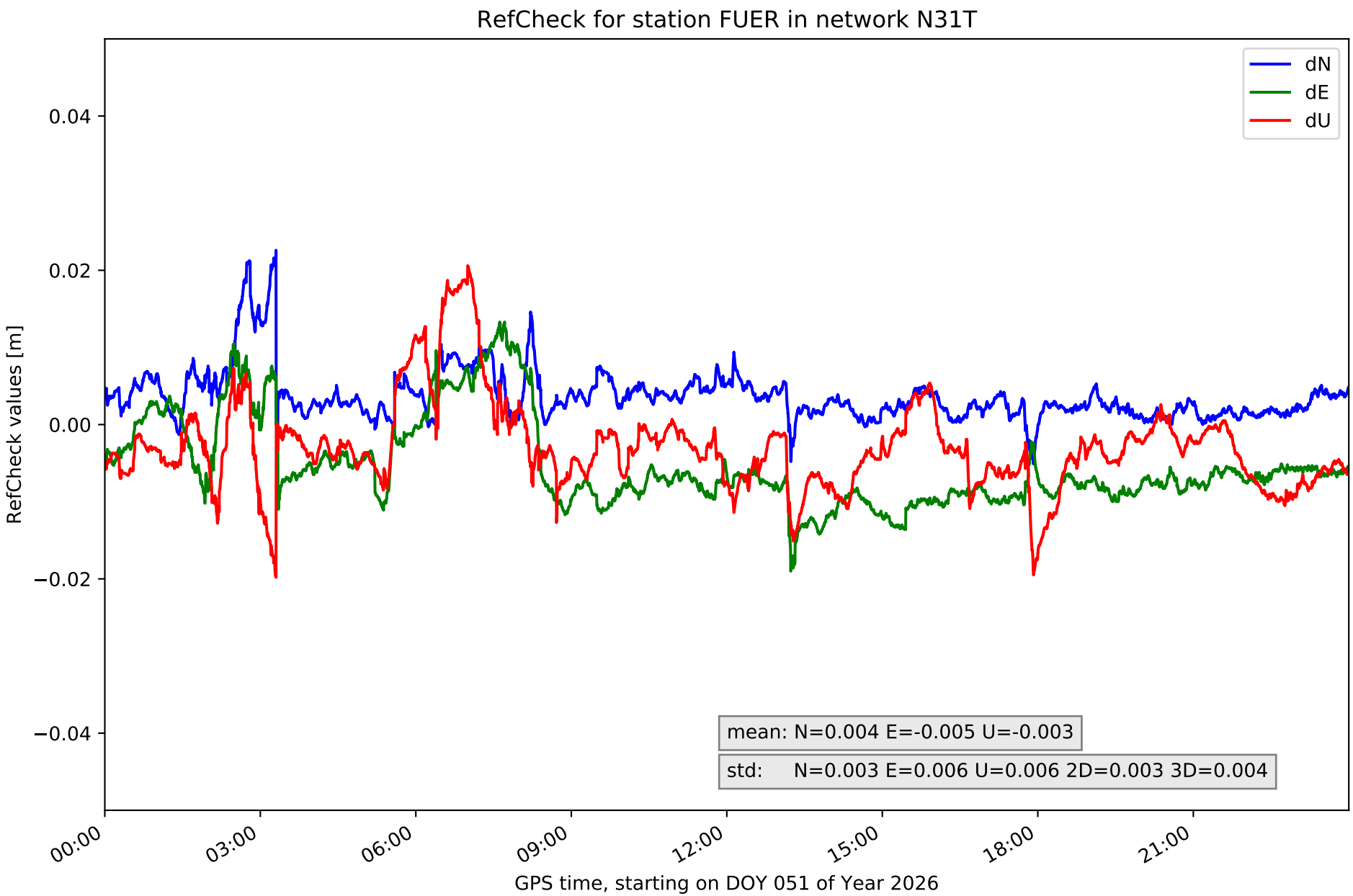
RefCheck for station FUER in network N31T
dN
dE
dU
0.04
0.02
0.00
−0.02
−0.04
RefCheck values [m]
mean: N=0.004 E=-0.005 U=-0.003
std: N=0.003 E=0.006 U=0.006 2D=0.003 3D=0.004
00:00
03:00
06:00
09:00
12:00
15:00
18:00
21:00
GPS time, starting on DOY 051 of Year 2026

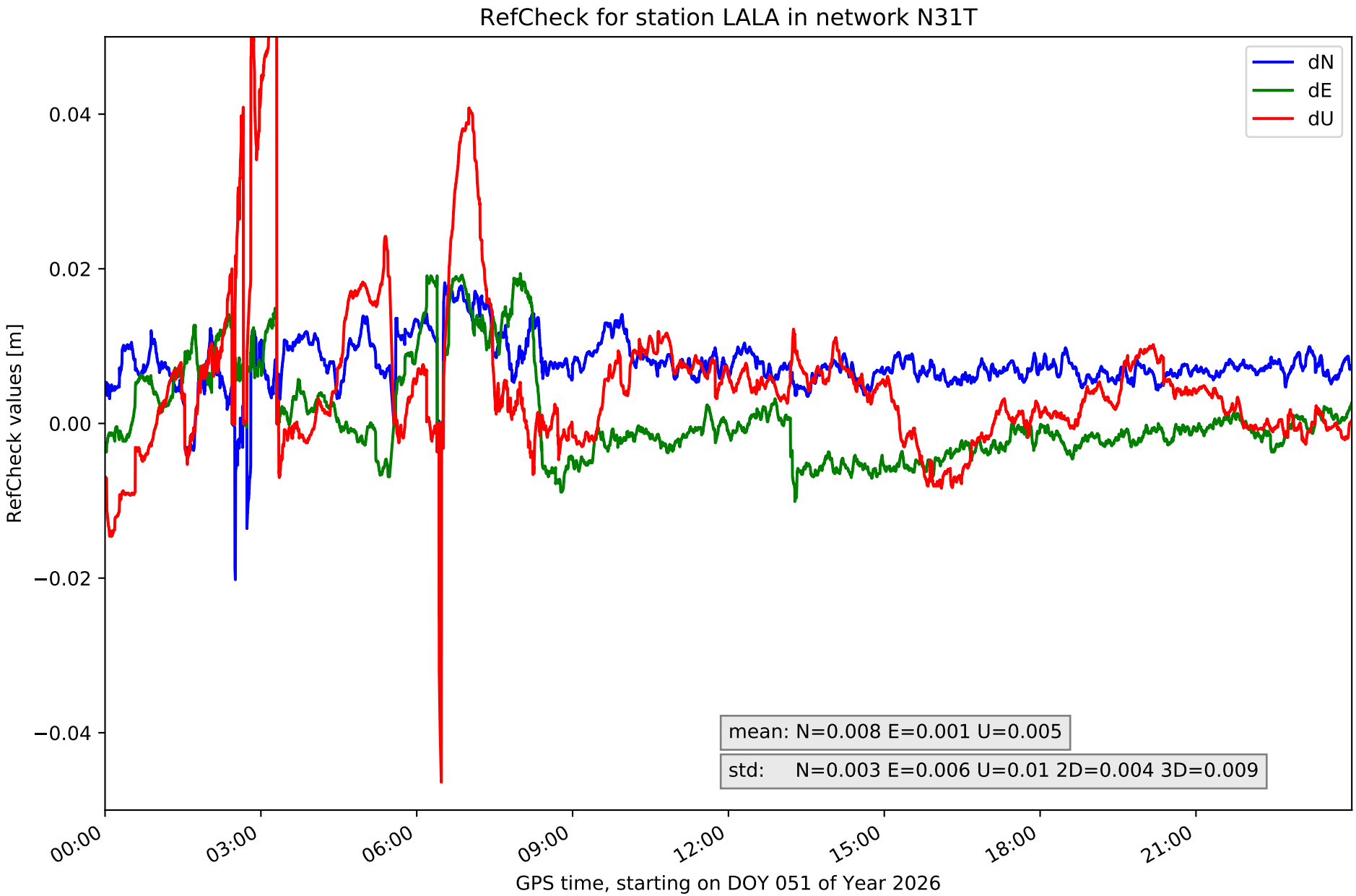
RefCheck for station LALA in network N31T
dN
dE
dU
0.04
0.02
0.00
−0.02
−0.04
RefCheck values [m]
mean: N=0.008 E=0.001 U=0.005
std: N=0.003 E=0.006 U=0.01 2D=0.004 3D=0.009
00:00
03:00
06:00
09:00
12:00
15:00
18:00
21:00
GPS time, starting on DOY 051 of Year 2026

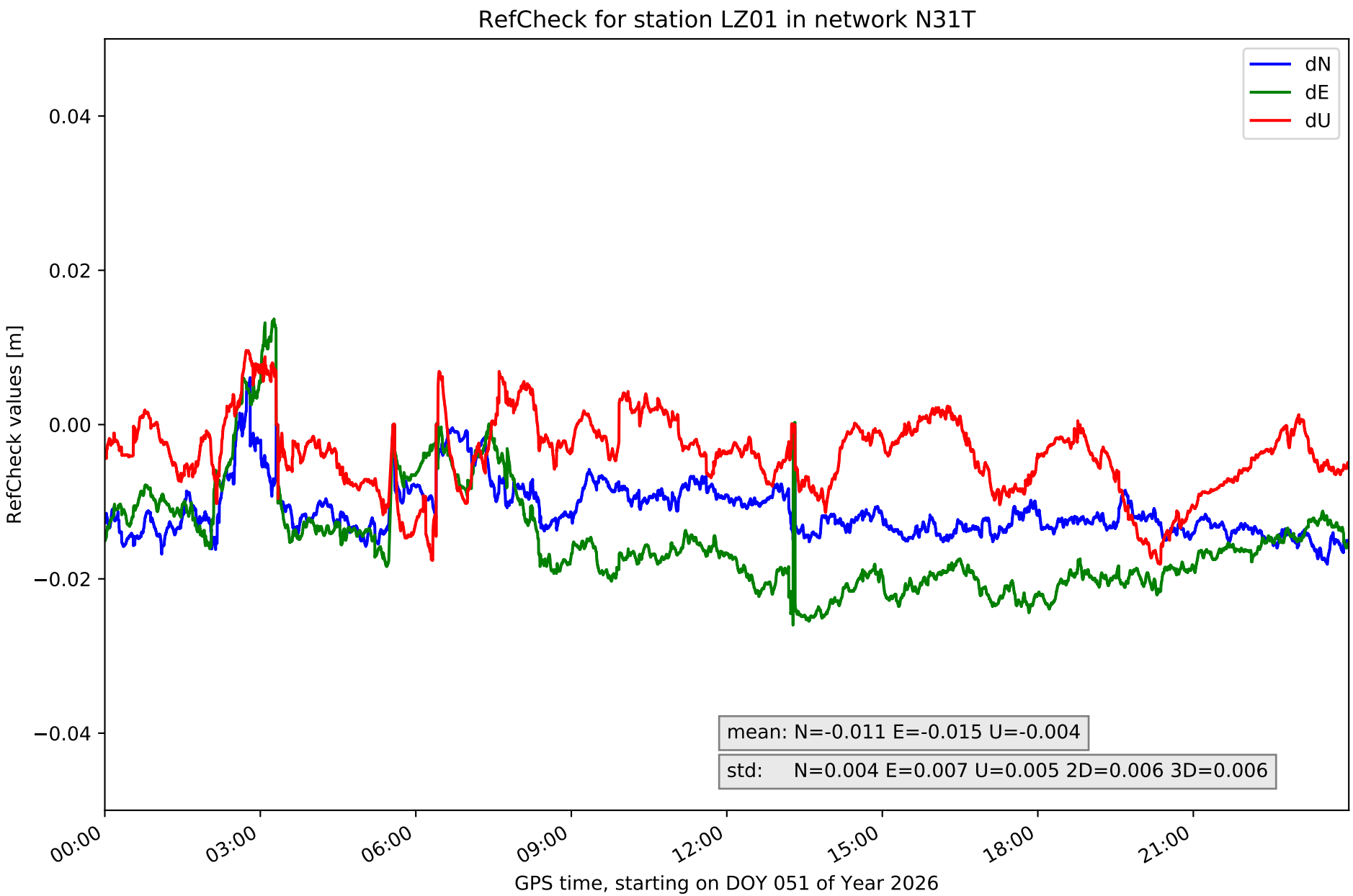
RefCheck for station LZ01 in network N31T
dN
dE
dU
0.04
0.02
0.00
−0.02
−0.04
RefCheck values [m]
mean: N=-0.011 E=-0.015 U=-0.004
std: N=0.004 E=0.007 U=0.005 2D=0.006 3D=0.006
00:00
03:00
06:00
09:00
12:00
15:00
18:00
21:00
GPS time, starting on DOY 051 of Year 2026

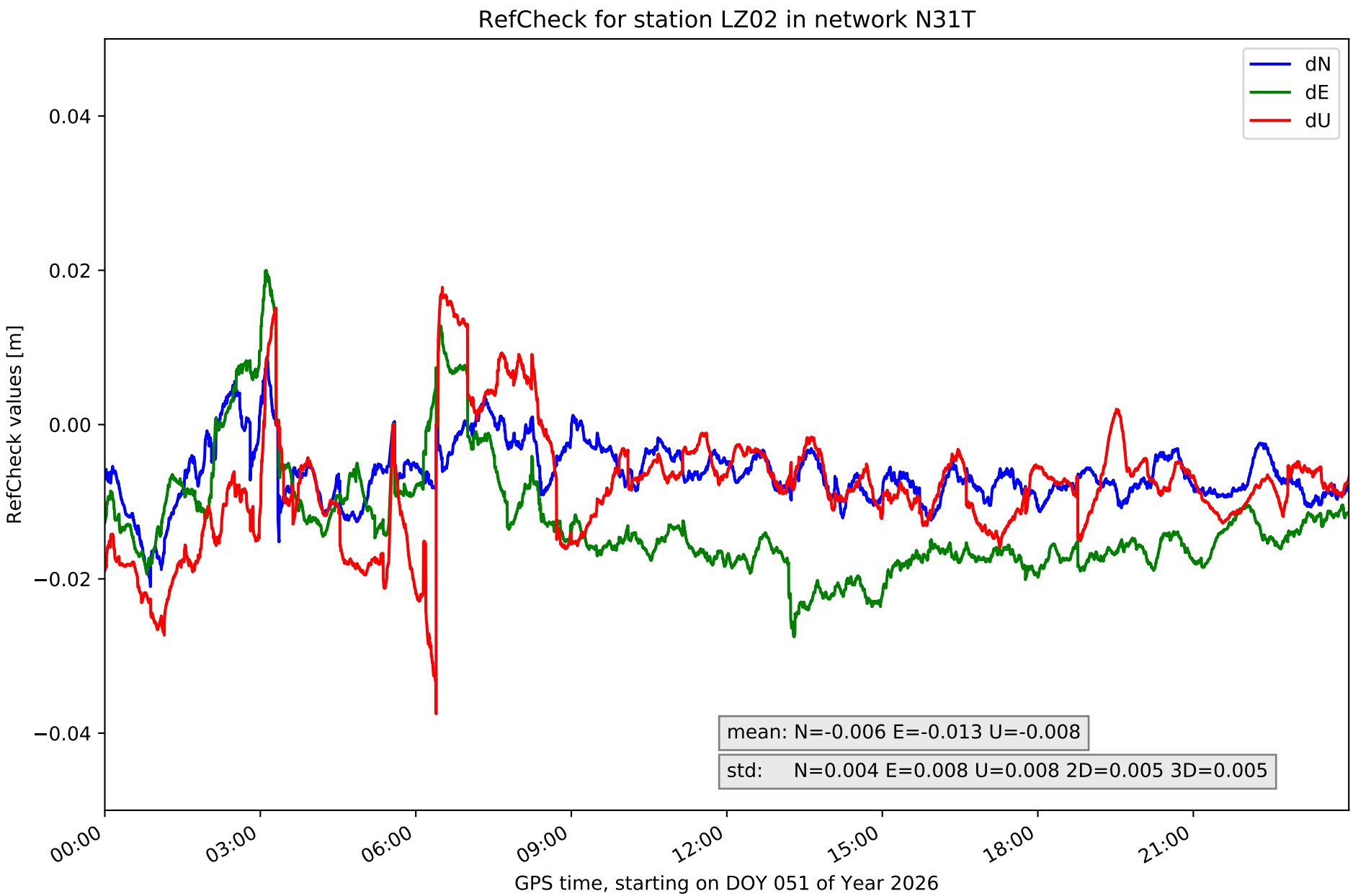
RefCheck for station LZ02 in network N31T
dN
dE
dU
0.04
0.02
0.00
−0.02
−0.04
RefCheck values [m]
mean: N=-0.006 E=-0.013 U=-0.008
std: N=0.004 E=0.008 U=0.008 2D=0.005 3D=0.005
00:00
03:00
06:00
09:00
12:00
15:00
18:00
21:00
GPS time, starting on DOY 051 of Year 2026

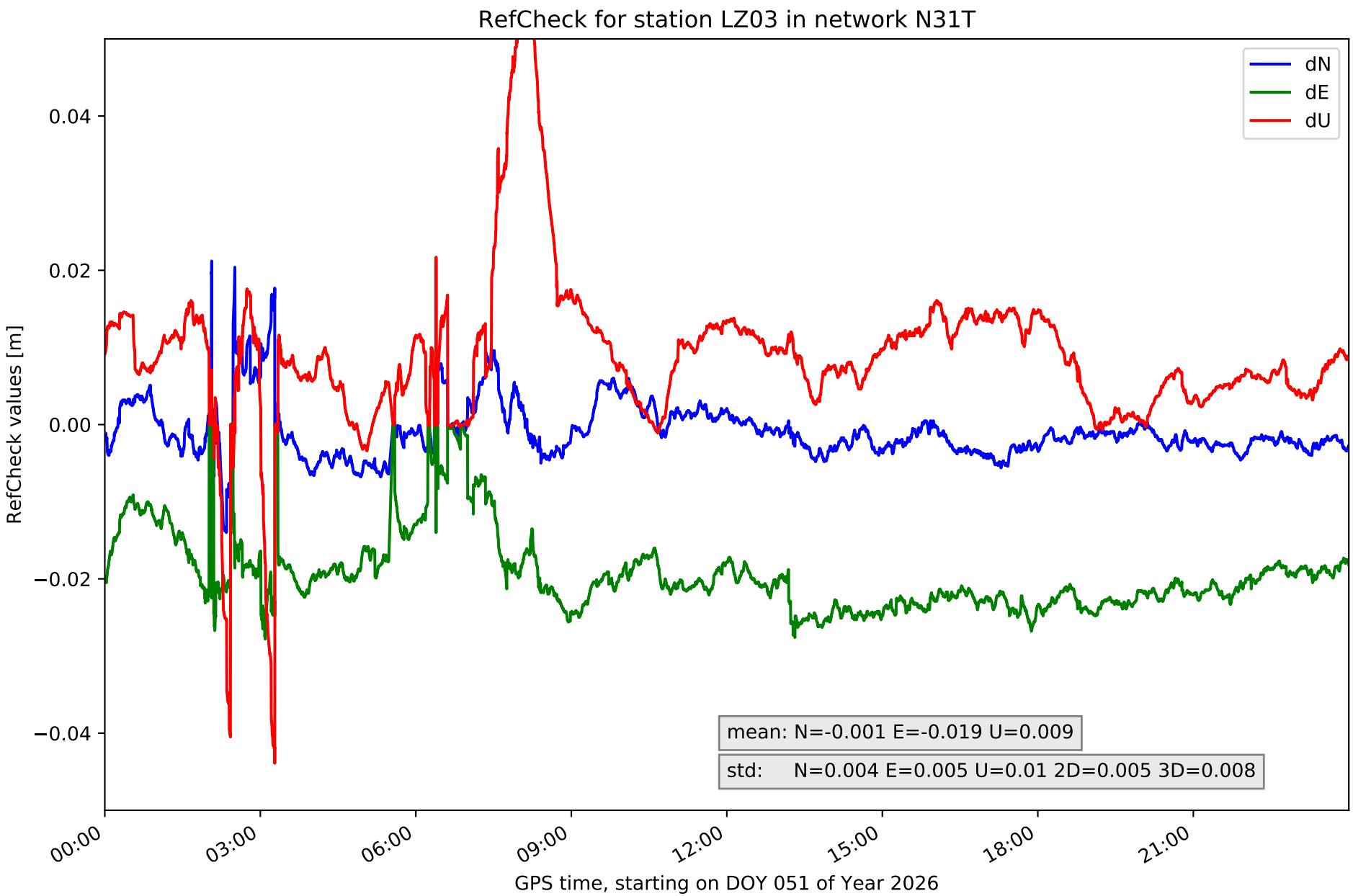
RefCheck for station LZ03 in network N31T
dN
dE
dU
0.04
0.02
0.00
−0.02
−0.04
RefCheck values [m]
mean: N=-0.001 E=-0.019 U=0.009
std: N=0.004 E=0.005 U=0.01 2D=0.005 3D=0.008
00:00
03:00
06:00
09:00
12:00
15:00
18:00
21:00
GPS time, starting on DOY 051 of Year 2026

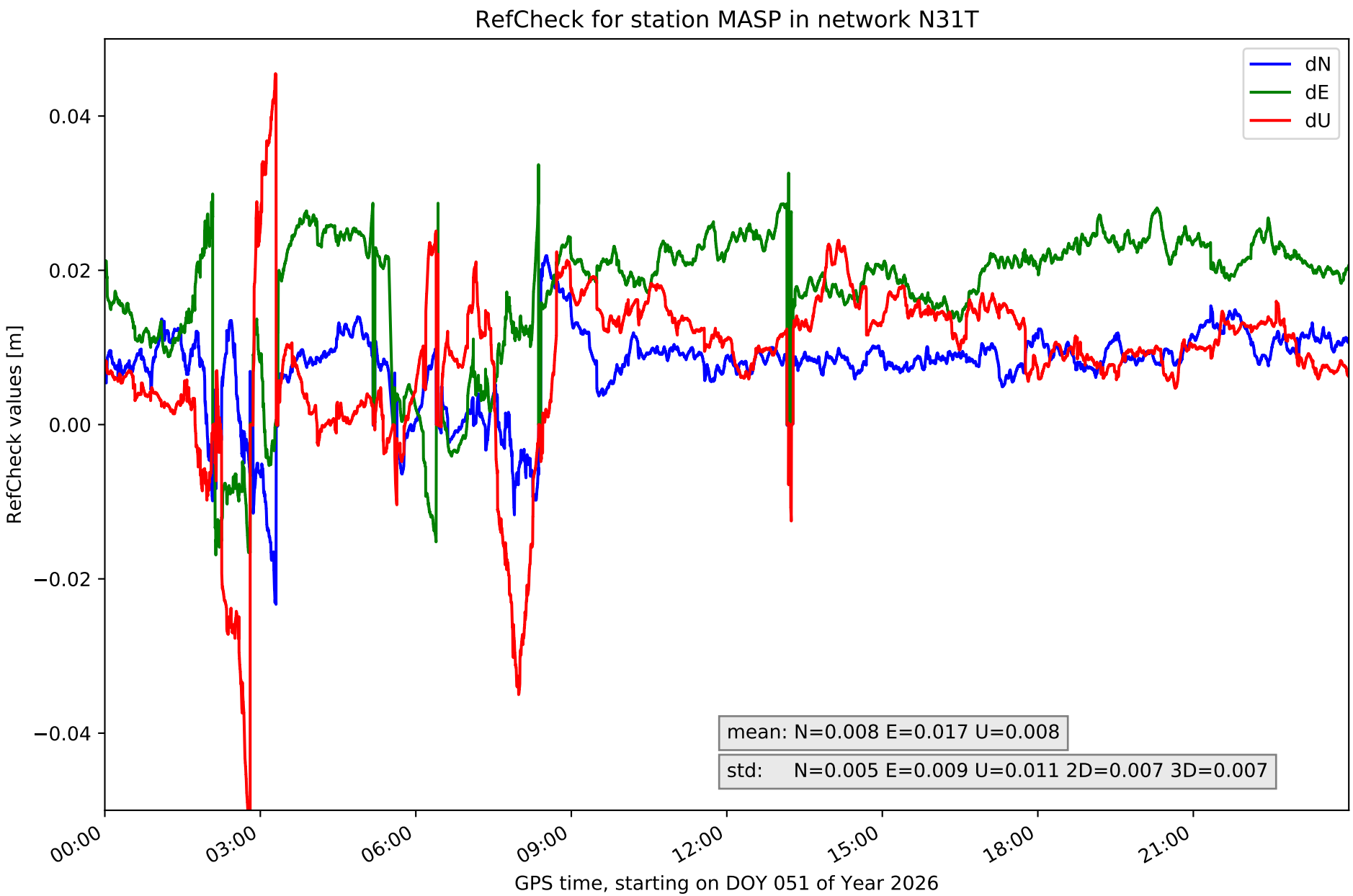
RefCheck for station MASP in network N31T
dN
dE
dU
0.04
0.02
0.00
−0.02
−0.04
RefCheck values [m]
mean: N=0.008 E=0.017 U=0.008
std: N=0.005 E=0.009 U=0.011 2D=0.007 3D=0.007
00:00
03:00
06:00
09:00
12:00
15:00
18:00
21:00
GPS time, starting on DOY 051 of Year 2026

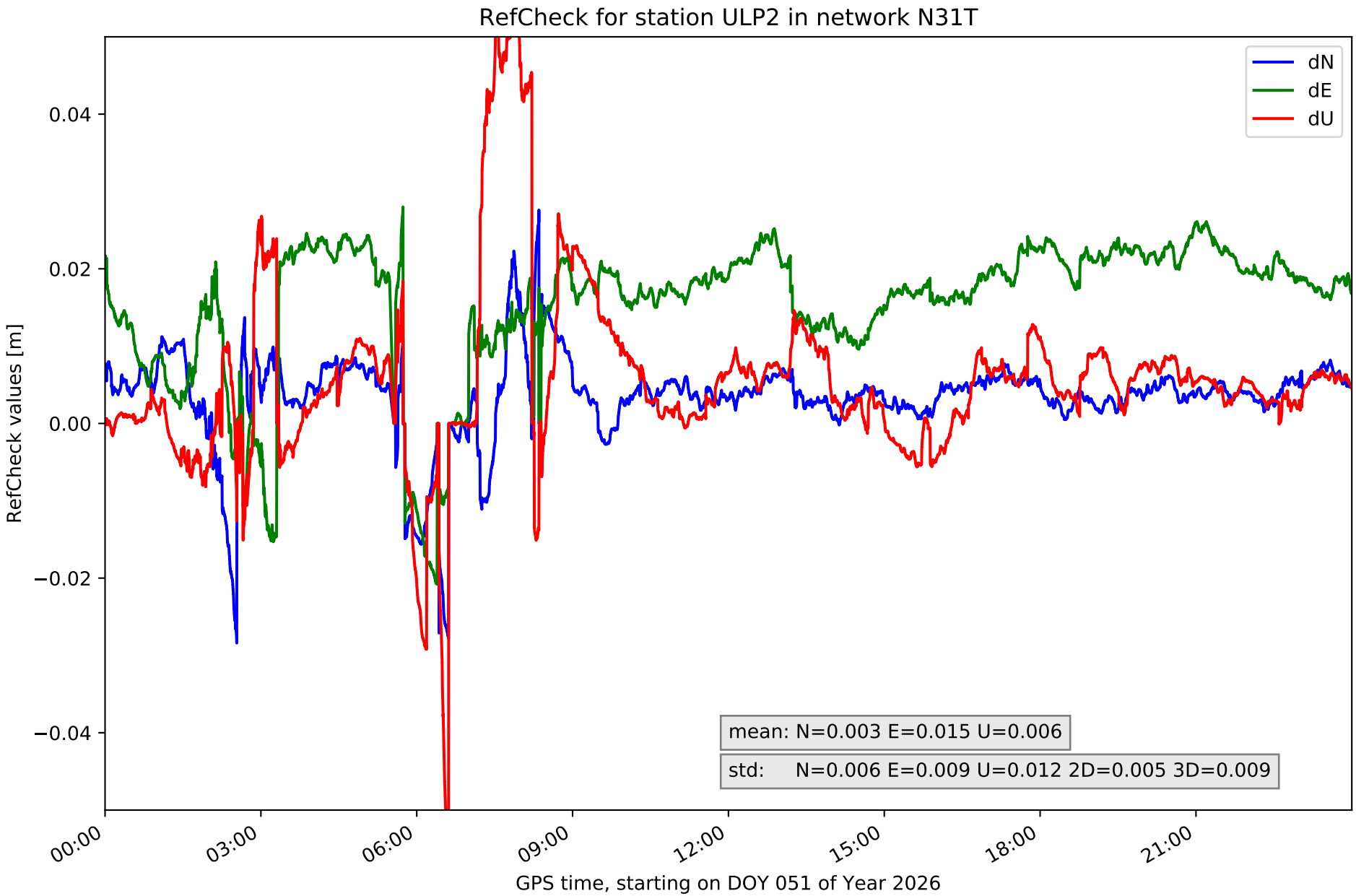
RefCheck for station ULP2 in network N31T
dN
dE
dU
0.04
0.02
0.00
−0.02
−0.04
RefCheck values [m]
mean: N=0.003 E=0.015 U=0.006
std: N=0.006 E=0.009 U=0.012 2D=0.005 3D=0.009
00:00
03:00
06:00
09:00
12:00
15:00
18:00
21:00
GPS time, starting on DOY 051 of Year 2026

RefCheck values for network N31T

Station	Nmin	Nmax	Nstd	Emin	Emax	Estd	Umin	Umax	Ustd	std2D	std3D	#2D > 0.01	% 2D > 0.01	#3D > 0.02	% 3D > 0.02
FUER	-0.005	0.023	0.003	-0.019	0.013	0.006	-0.02	0.021	0.006	0.003	0.004	24012	28.6	3091	3.7
LALA	-0.02	0.018	0.003	**-0.03**	0.019	0.006	-0.046	0.055	0.01	0.004	**0.009**	23217	27.7	9487	11.3
LZ01	-0.018	0.006	0.004	-0.026	0.014	0.007	-0.018	0.01	0.005	0.006	0.006	75788	90.4	49117	58.6
LZ02	-0.021	0.009	0.004	-0.028	0.02	0.008	-0.037	0.018	0.008	0.005	0.005	72935	87.0	37468	44.7
LZ03	-0.014	0.021	0.004	-0.028	0.0	0.005	-0.044	0.056	0.01	0.005	0.008	**79096**	**94.4**	63931	76.3
MASP	-0.023	0.022	0.005	-0.017	**0.034**	**0.009**	**-0.062**	0.045	0.011	**0.007**	0.007	75022	89.5	**69010**	**82.3**
ULP2	**-0.028**	**0.028**	**0.006**	-0.021	0.028	**0.009**	-0.06	**0.058**	**0.012**	0.005	**0.009**	78265	93.4	46751	55.8
Mean	**-0.018**	**0.018**	**0.004**	**-0.024**	**0.018**	**0.007**	**-0.041**	**0.038**	**0.009**	**0.005**	**0.007**	**61190.7**	**73.0**	**39836.4**	**47.5**
Min/Max	**-0.028**	**0.028**	**0.006**	**-0.03**	**0.034**	**0.009**	**-0.062**	**0.058**	**0.012**	**0.007**	**0.009**	**79096**	**94.4**	**69010**	**82.3**

fixing statistic for network N31T

fixing percentage of	all GNSS	G	R	E	C
using threshold 0.3	90.6	92.2	88.7	92.8	86.9
considering satellites with dual-frequency fixed	88.9	90.1	85.4	91.3	85.7
considering all signals separately	89.4	90.2	85.4	91.6	85.7