summary for network N01T

timeperiod chosen: from 2026-02-20-00:00:00 until 2026-02-20-23:59:58

average update rate (durations larger than 15 seconds considered as observation gap): 1.3 seconds

average fixing percentage with threshold set to 0.3: 95.0 percent

stations available: 17 of 17

station information:

station ALMZ:	antenna: LEIAR20	LEIM	receiver: LEICA GR50	height: 1019.452
station ARAJ:	antenna: LEIAR20	LEIM	receiver: LEICA GR50	height: 580.921
station ARSP:	antenna: GPPNULLANTENNA	NONE	receiver: LEICA GR50	height: 638.139
station AVI2:	antenna: TRM59900.00	SCIS	receiver: TRIMBLE NETR9	height: 1206.515
station BUIT:	antenna: TRM57971.00	TZGD	receiver: TRIMBLE NETR9	height: 1032.705
station GMSR:	antenna: GPPNULLANTENNA	NONE	receiver: TRIMBLE R750	height: 864.057
station IGNE:	antenna: LEIAT504GG	LEIS	receiver: LEICA GR50	height: 766.956
station OLM1:	antenna: TRM59900.00	SCIS	receiver: TRIMBLE NETR9	height: 829.129
station ORUS:	antenna: TRM57971.00	TZGD	receiver: TRIMBLE NETR9	height: 862.752
station MAD1:	antenna: LEIAR20	LEIM	receiver: LEICA GR50	height: 724.483
station NVDA:	antenna: GPPNULLANTENNA	NONE	receiver: TRIMBLE R750	height: 933.478
station PEN1:	antenna: GPPNULLANTENNA	NONE	receiver: LEICA GR30	height: 814.558
station RIA1:	antenna: TRM59900.00	SCIS	receiver: TRIMBLE NETR9	height: 1263.778
station SGVA:	antenna: GPPNULLANTENNA	NONE	receiver: LEICA GR50	height: 1076.312
station SMDV:	antenna: TPSCR.G3	TPSH	receiver: TPS NET-G5	height: 670.791
station TALV:	antenna: TPSCR.G5	TPSH	receiver: TPS NET-G5	height: 458.35
station YEB1:	antenna: LEIAR25	NONE	receiver: LEICA GR25	height: 975.396

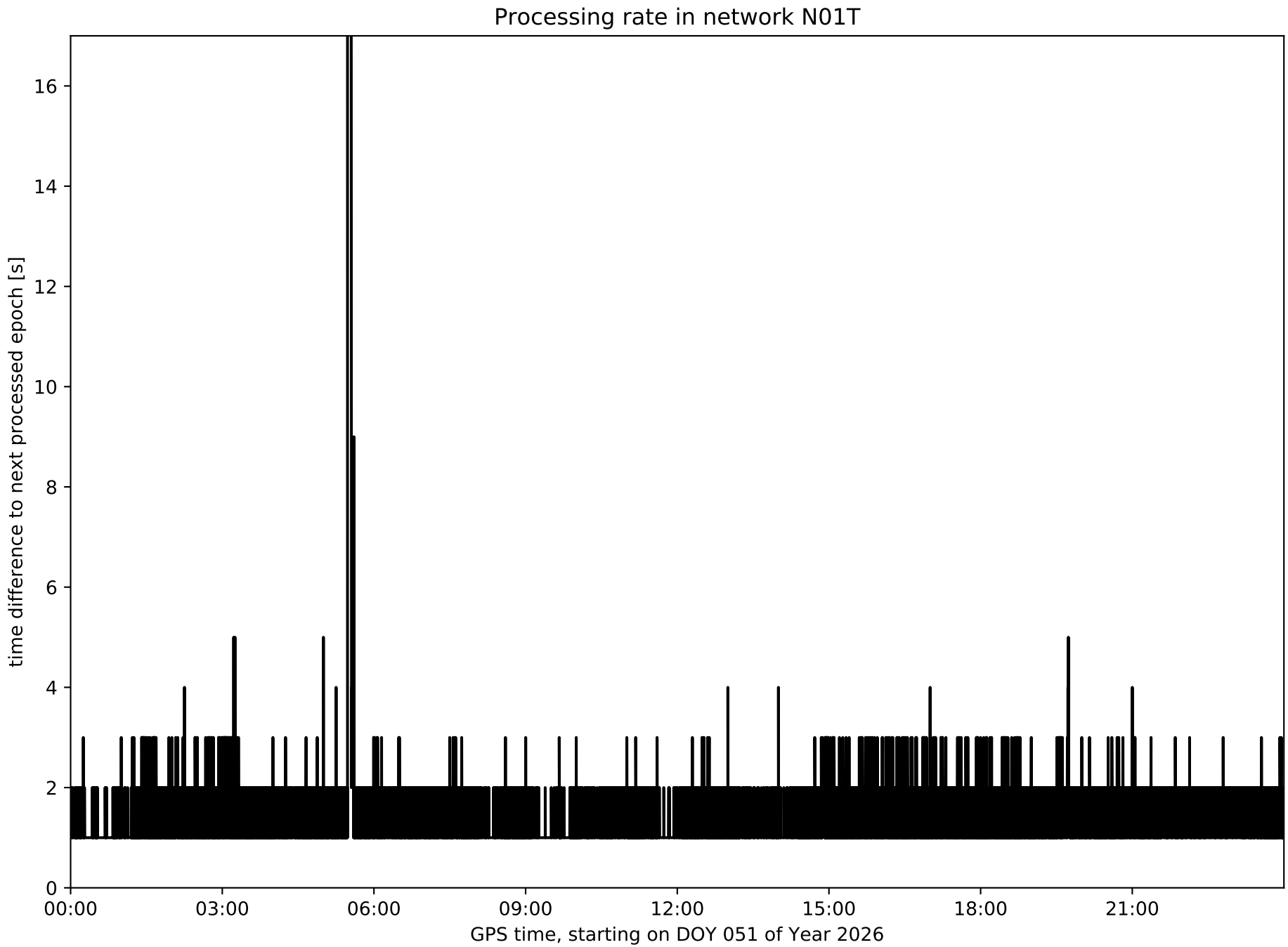
Processing rate in network N01T
time difference to next processed epoch [s]
0
2
4
6
8
10
12
14
16
00:00
03:00
06:00
09:00
12:00
15:00
18:00
21:00
GPS time, starting on DOY 051 of Year 2026

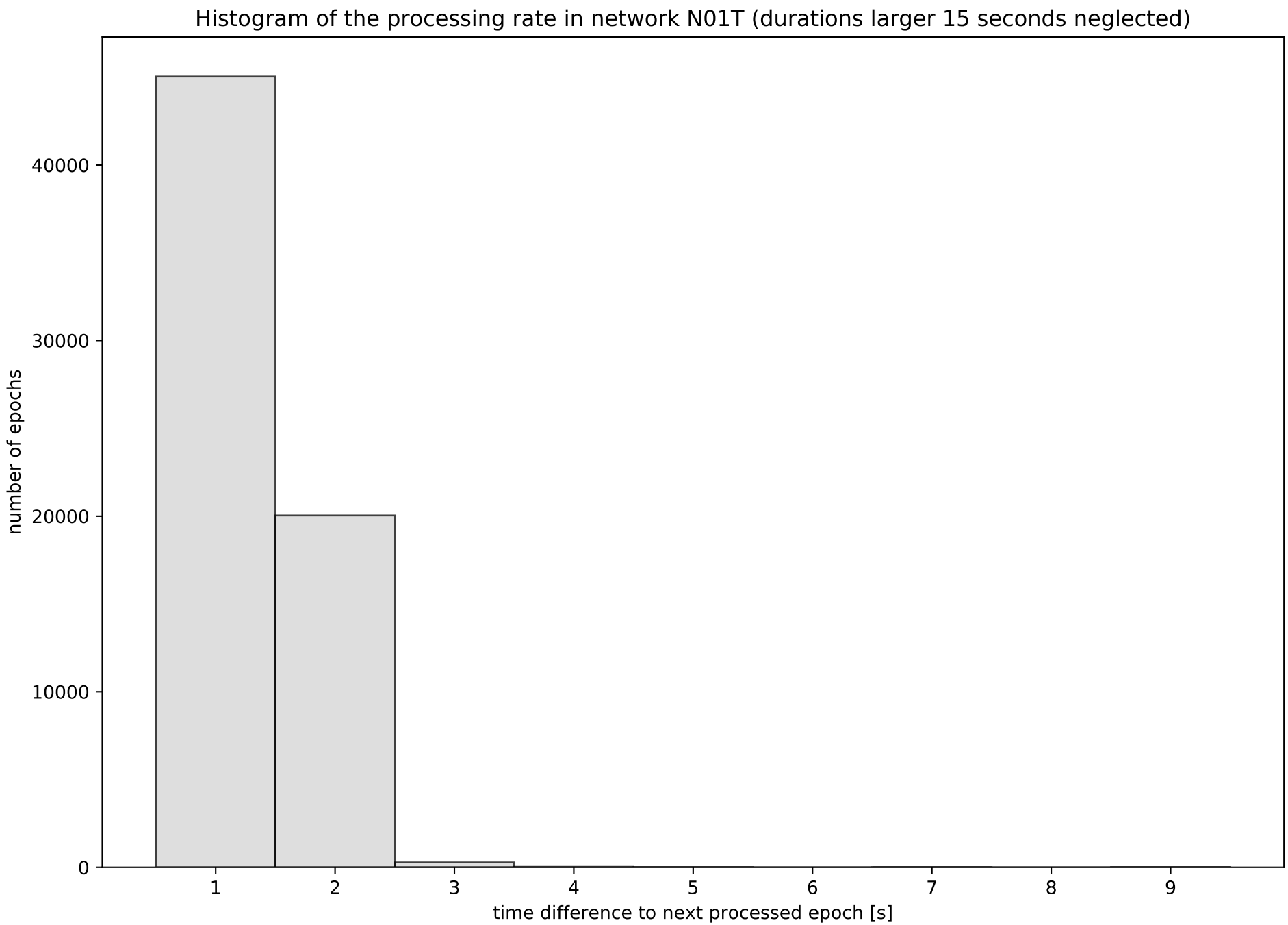
Histogram of the processing rate in network N01T (durations larger 15 seconds neglected)
number of epochs
0
10000
20000
30000
40000
1
2
3
4
5
6
7
8
9
time difference to next processed epoch [s]

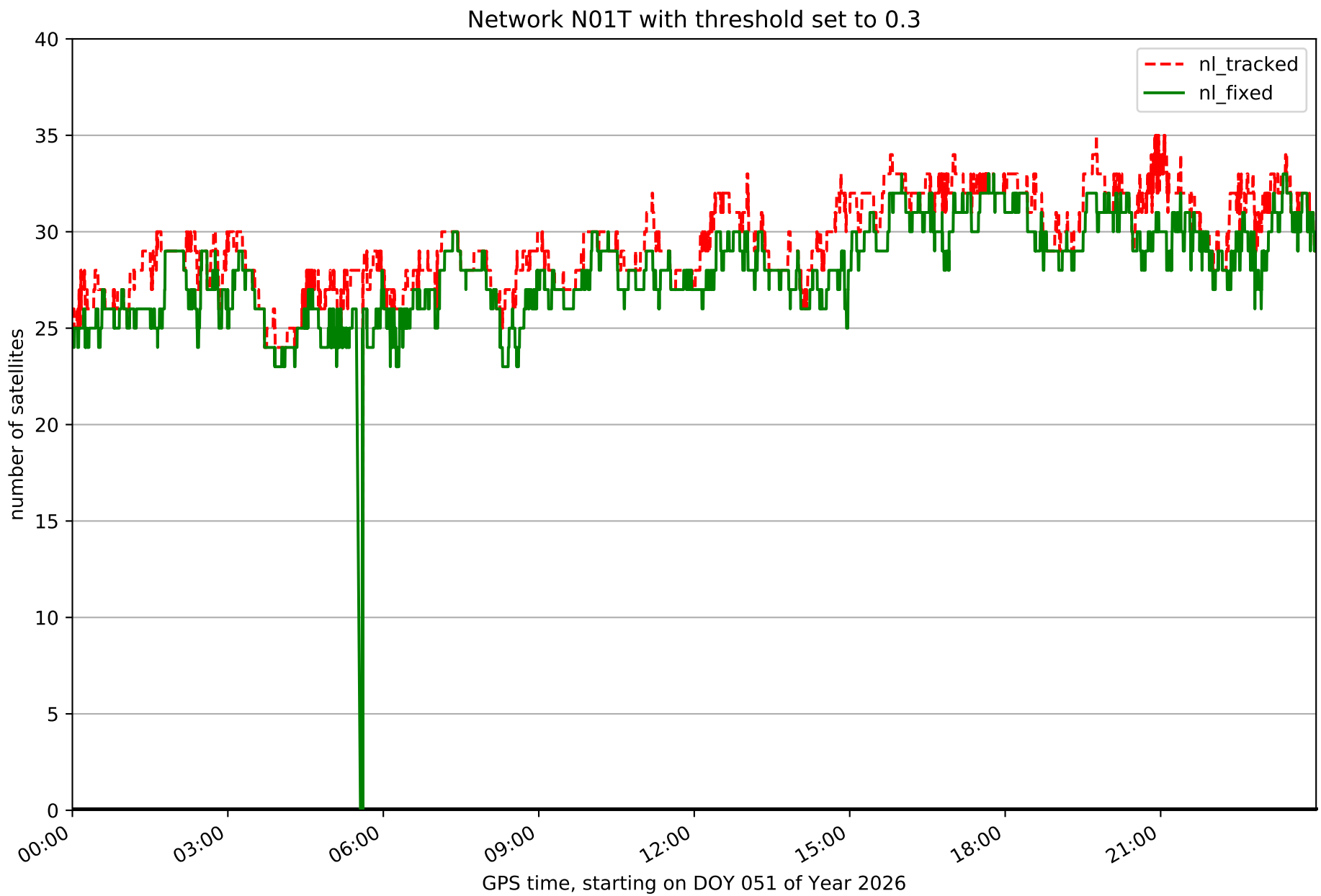
Network N01T with threshold set to 0.3
nl_tracked
nl_fixed
number of satellites
0
5
10
15
20
25
30
35
40
00:00
03:00
06:00
09:00
12:00
15:00
18:00
21:00
GPS time, starting on DOY 051 of Year 2026

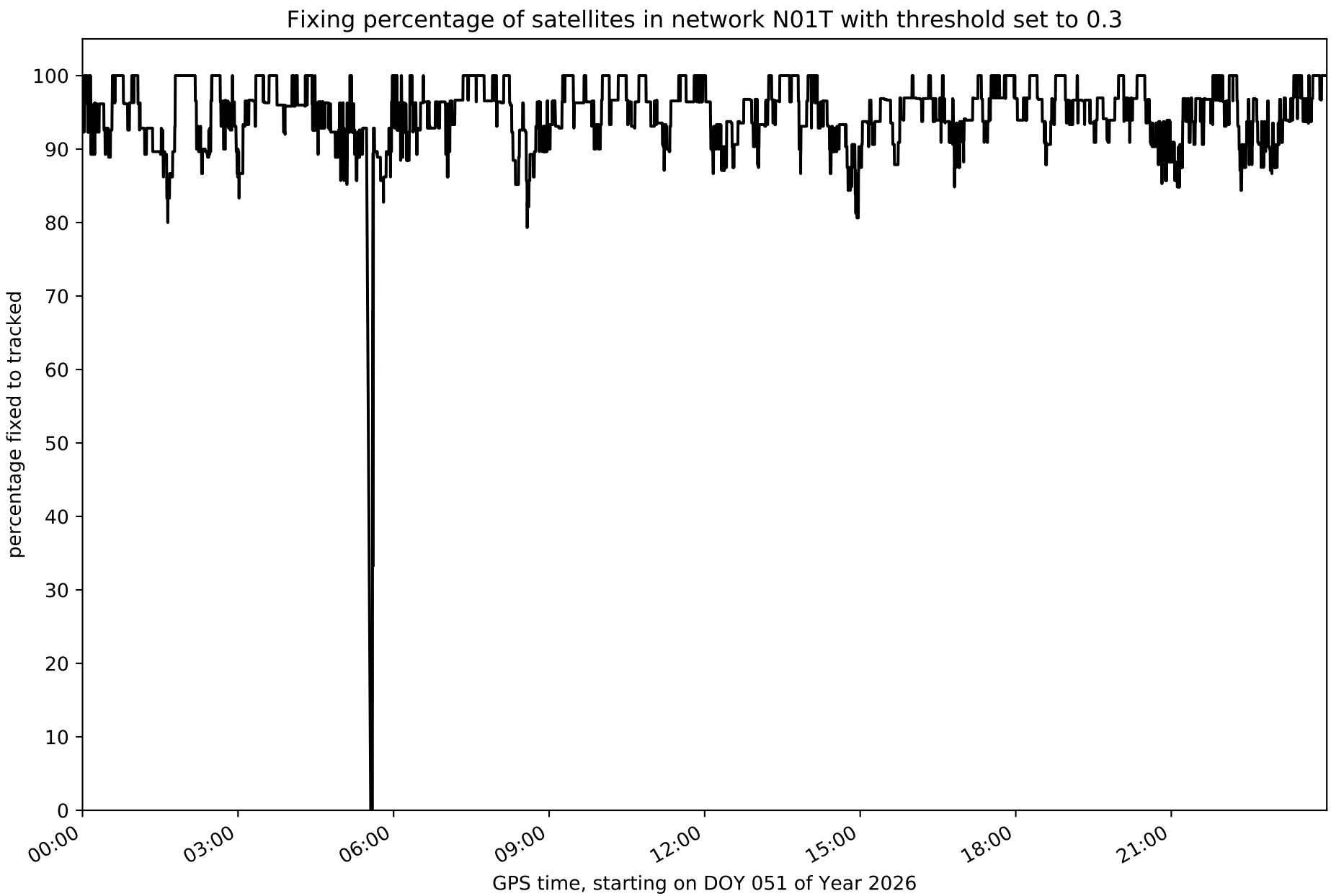
Fixing percentage of satellites in network N01T with threshold set to 0.3
percentage fixed to tracked
100
90
80
70
60
50
40
30
20
10
0
00:00
03:00
06:00
09:00
12:00
15:00
18:00
21:00
GPS time, starting on DOY 051 of Year 2026

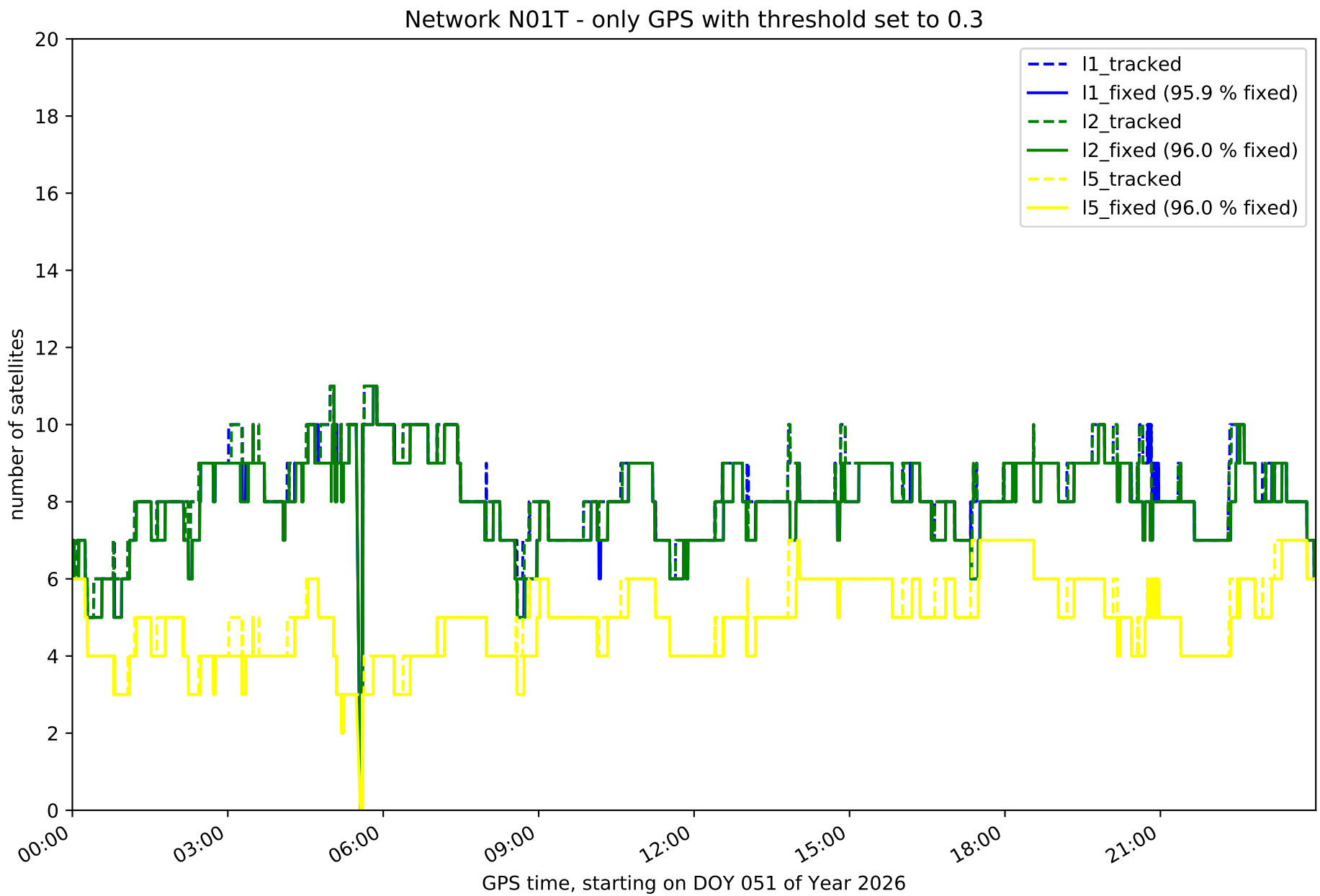
Network N01T - only GPS with threshold set to 0.3
l1_tracked
l1_fixed (95.9 % fixed)
l2_tracked
l2_fixed (96.0 % fixed)
l5_tracked
l5_fixed (96.0 % fixed)
number of satellites
0
2
4
6
8
10
12
14
16
18
20
00:00
03:00
06:00
09:00
12:00
15:00
18:00
21:00
GPS time, starting on DOY 051 of Year 2026

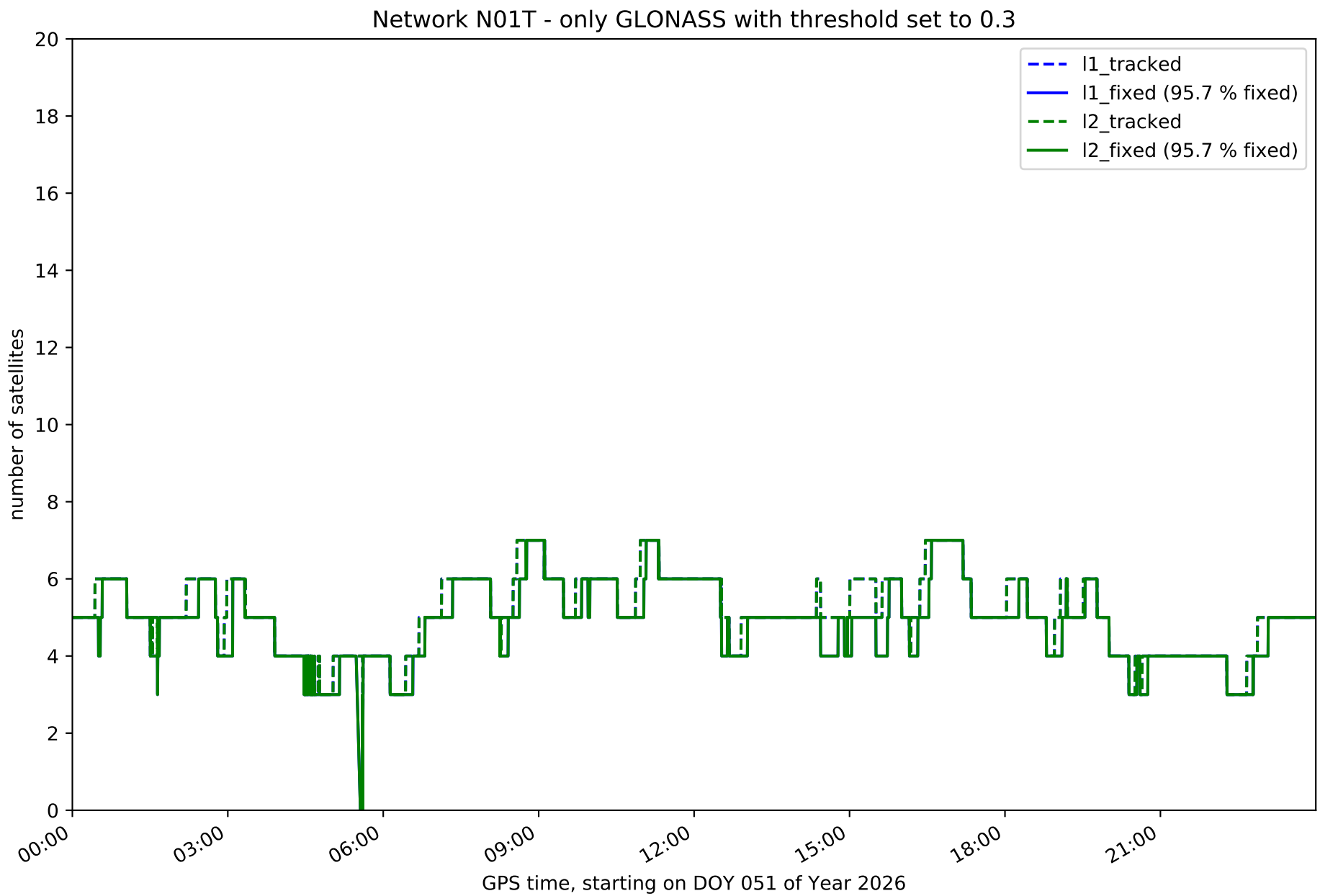
Network N01T - only GLONASS with threshold set to 0.3
l1_tracked
l1_fixed (95.7 % fixed)
l2_tracked
l2_fixed (95.7 % fixed)
number of satellites
0
2
4
6
8
10
12
14
16
18
20
00:00
03:00
06:00
09:00
12:00
15:00
18:00
21:00
GPS time, starting on DOY 051 of Year 2026

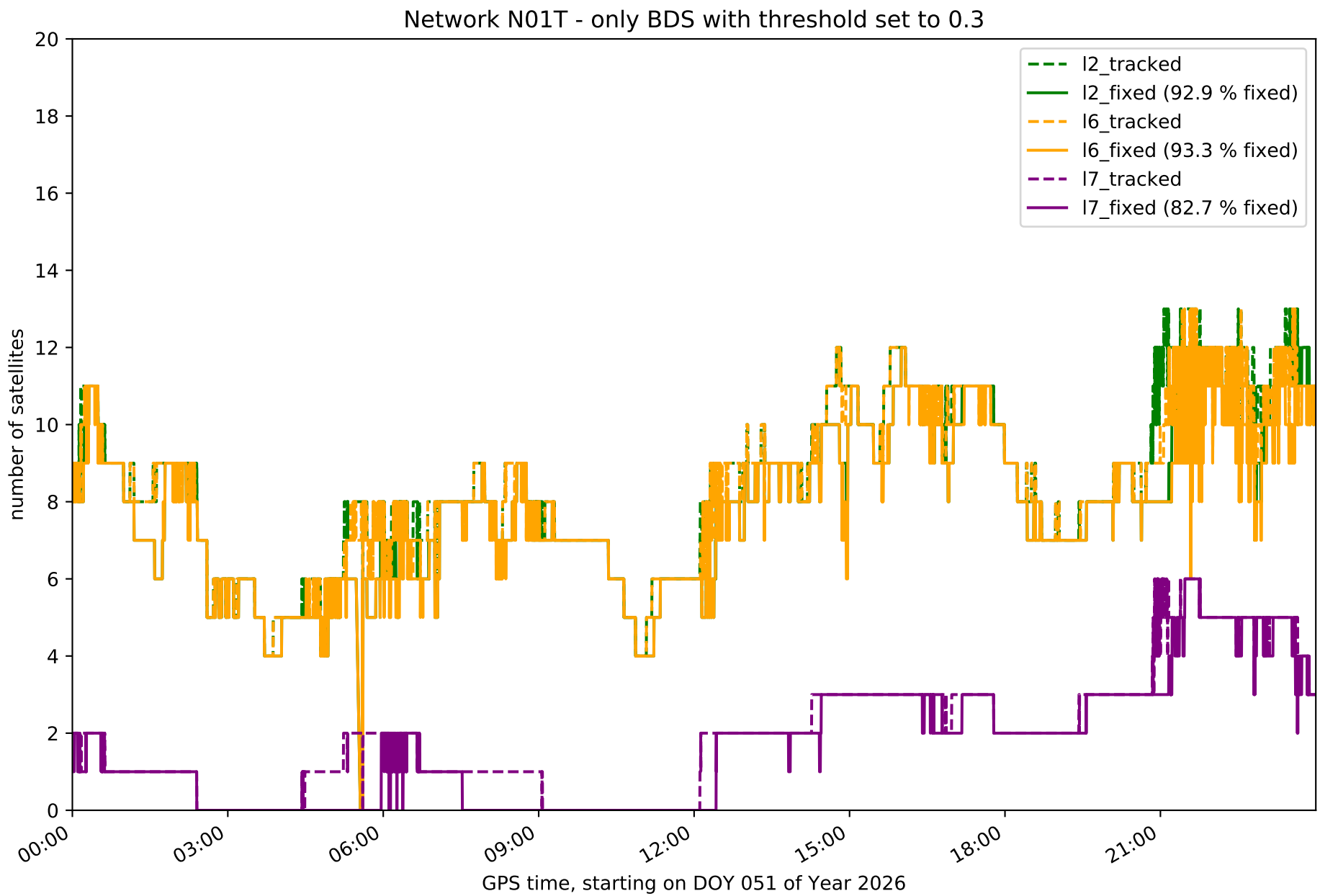
Network N01T - only BDS with threshold set to 0.3
number of satellites
GPS time, starting on DOY 051 of Year 2026
0
2
4
6
8
10
12
14
16
18
20
00:00
03:00
06:00
09:00
12:00
15:00
18:00
21:00
l2_tracked
l2_fixed (92.9 % fixed)
l6_tracked
l6_fixed (93.3 % fixed)
l7_tracked
l7_fixed (82.7 % fixed)

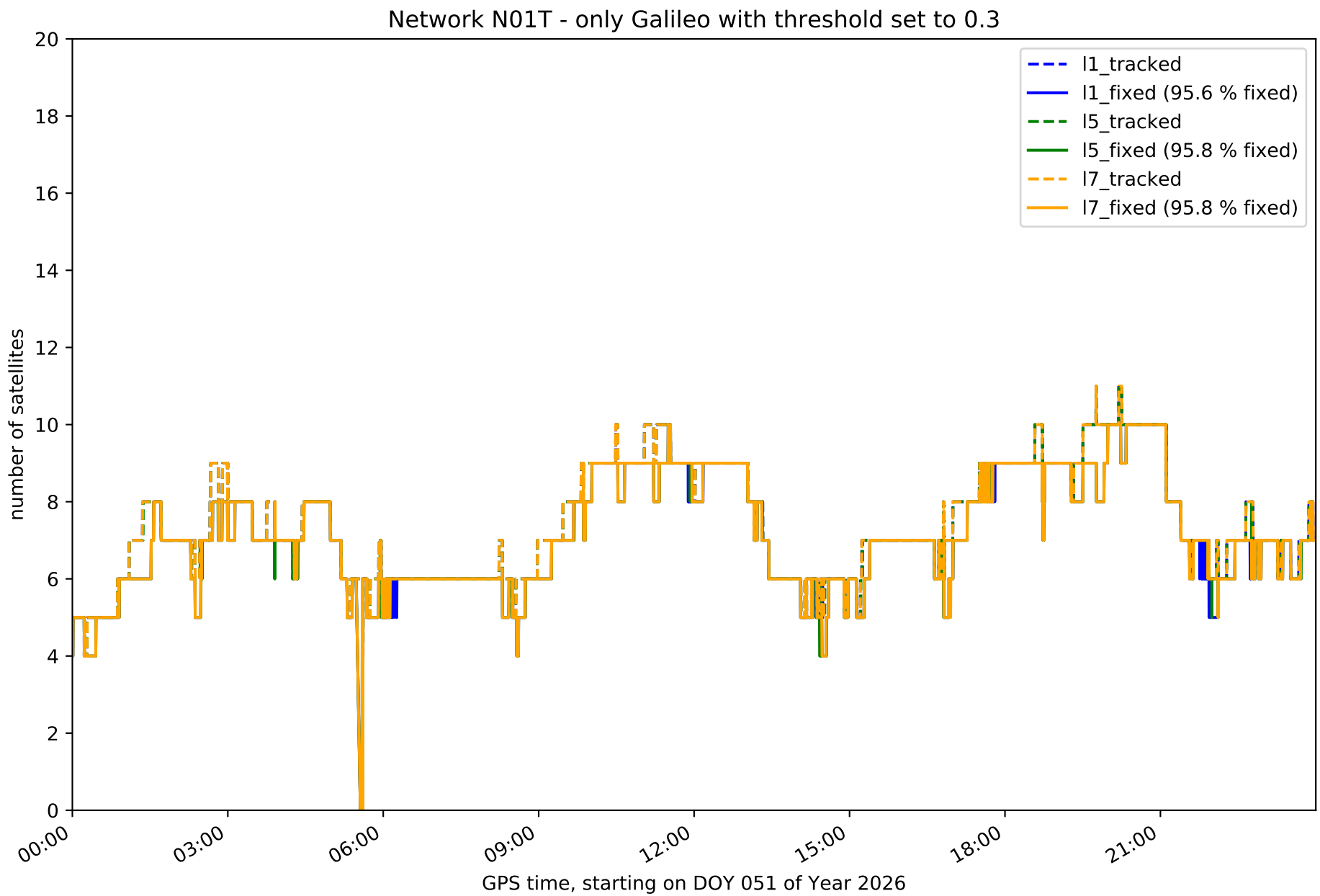
Network N01T - only Galileo with threshold set to 0.3
number of satellites
GPS time, starting on DOY 051 of Year 2026
0
2
4
6
8
10
12
14
16
18
20
00:00
03:00
06:00
09:00
12:00
15:00
18:00
21:00
l1_tracked
l1_fixed (95.6 % fixed)
l5_tracked
l5_fixed (95.8 % fixed)
l7_tracked
l7_fixed (95.8 % fixed)

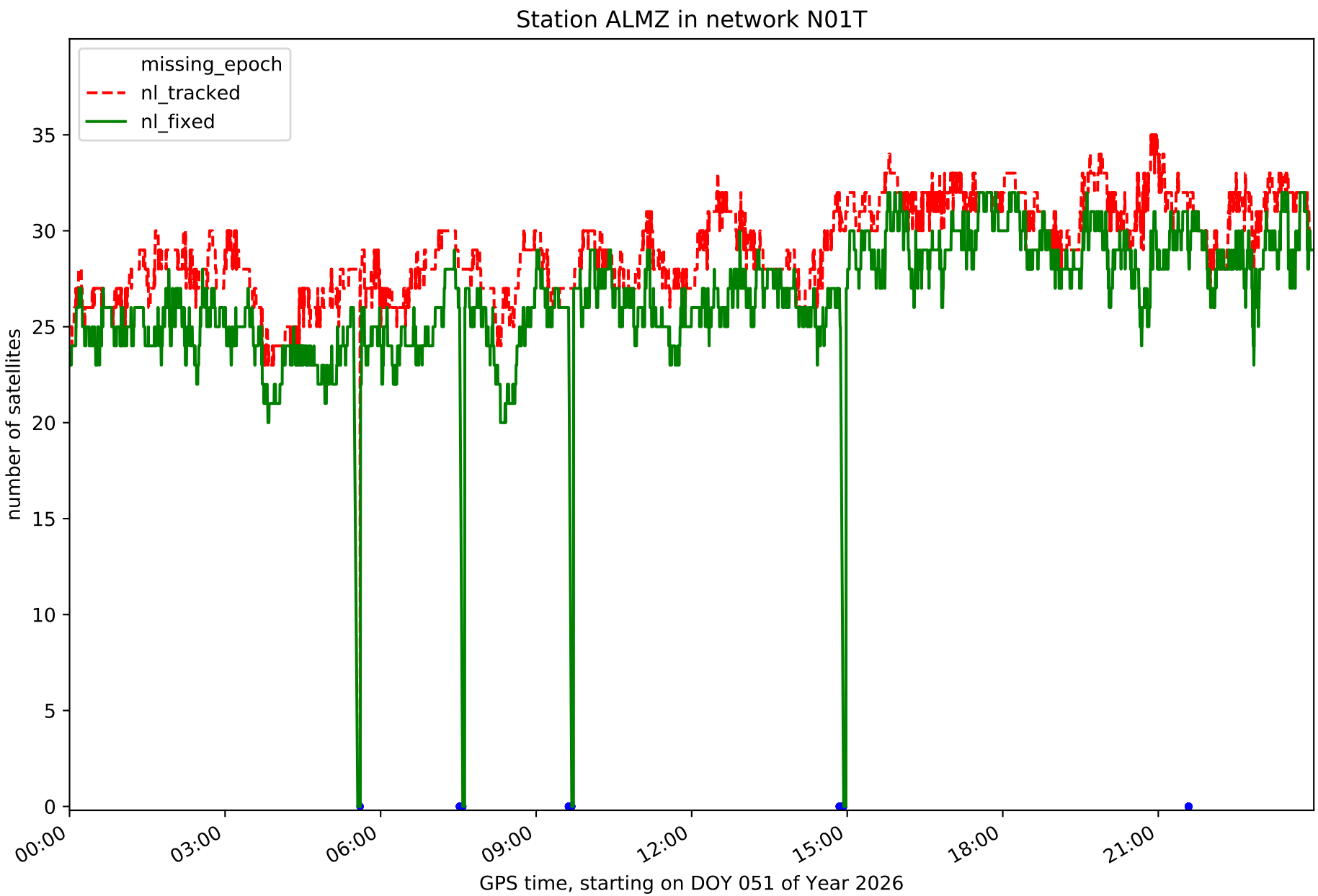
Station ALMZ in network N01T
missing_epoch
nl_tracked
nl_fixed
number of satellites
0
5
10
15
20
25
30
35
00:00
03:00
06:00
09:00
12:00
15:00
18:00
21:00
GPS time, starting on DOY 051 of Year 2026

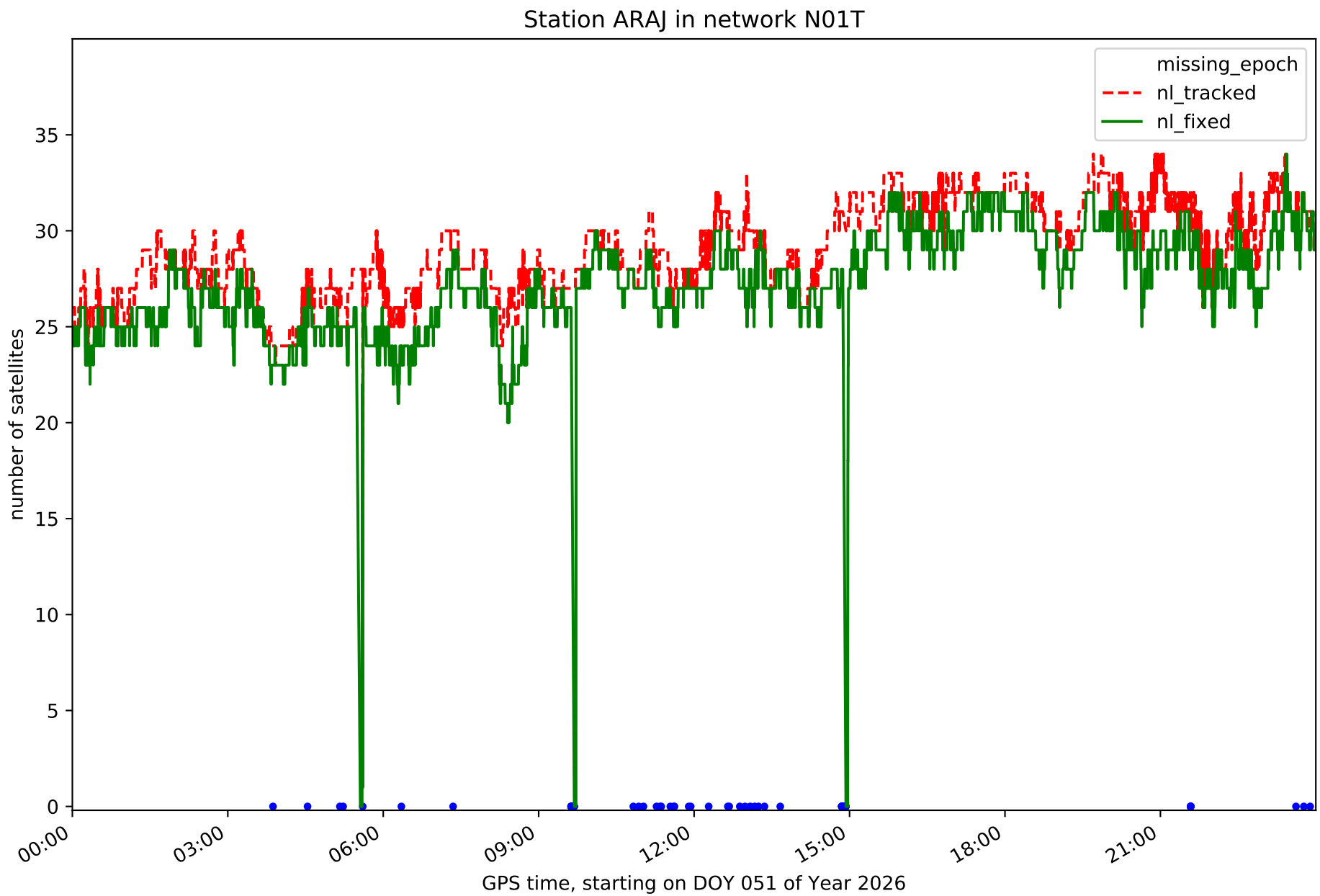
Station ARAJ in network N01T
missing_epoch
nl_tracked
nl_fixed
number of satellites
0
5
10
15
20
25
30
35
00:00
03:00
06:00
09:00
12:00
15:00
18:00
21:00
GPS time, starting on DOY 051 of Year 2026

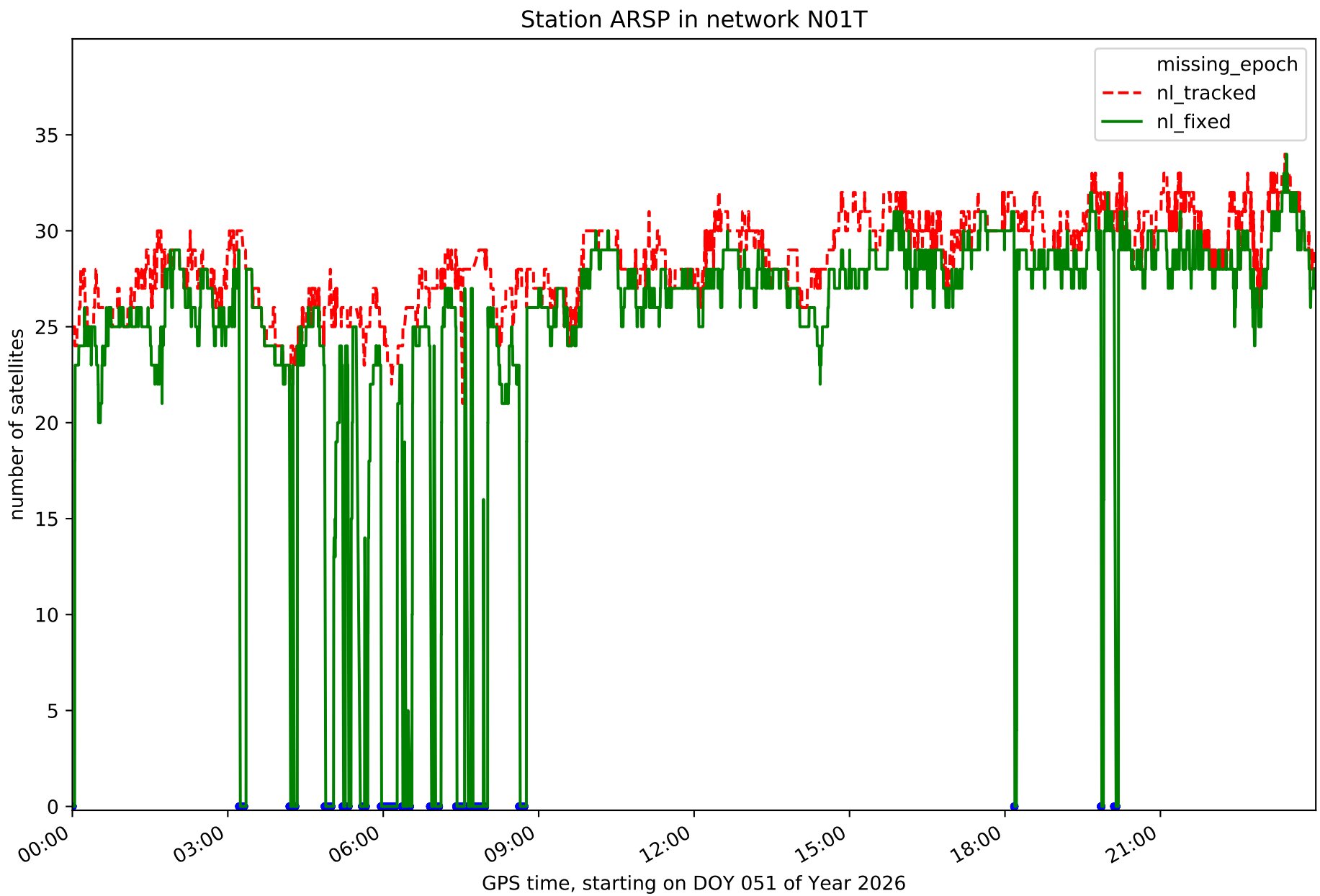
Station ARSP in network N01T
missing_epoch
nl_tracked
nl_fixed
number of satellites
0
5
10
15
20
25
30
35
00:00
03:00
06:00
09:00
12:00
15:00
18:00
21:00
GPS time, starting on DOY 051 of Year 2026

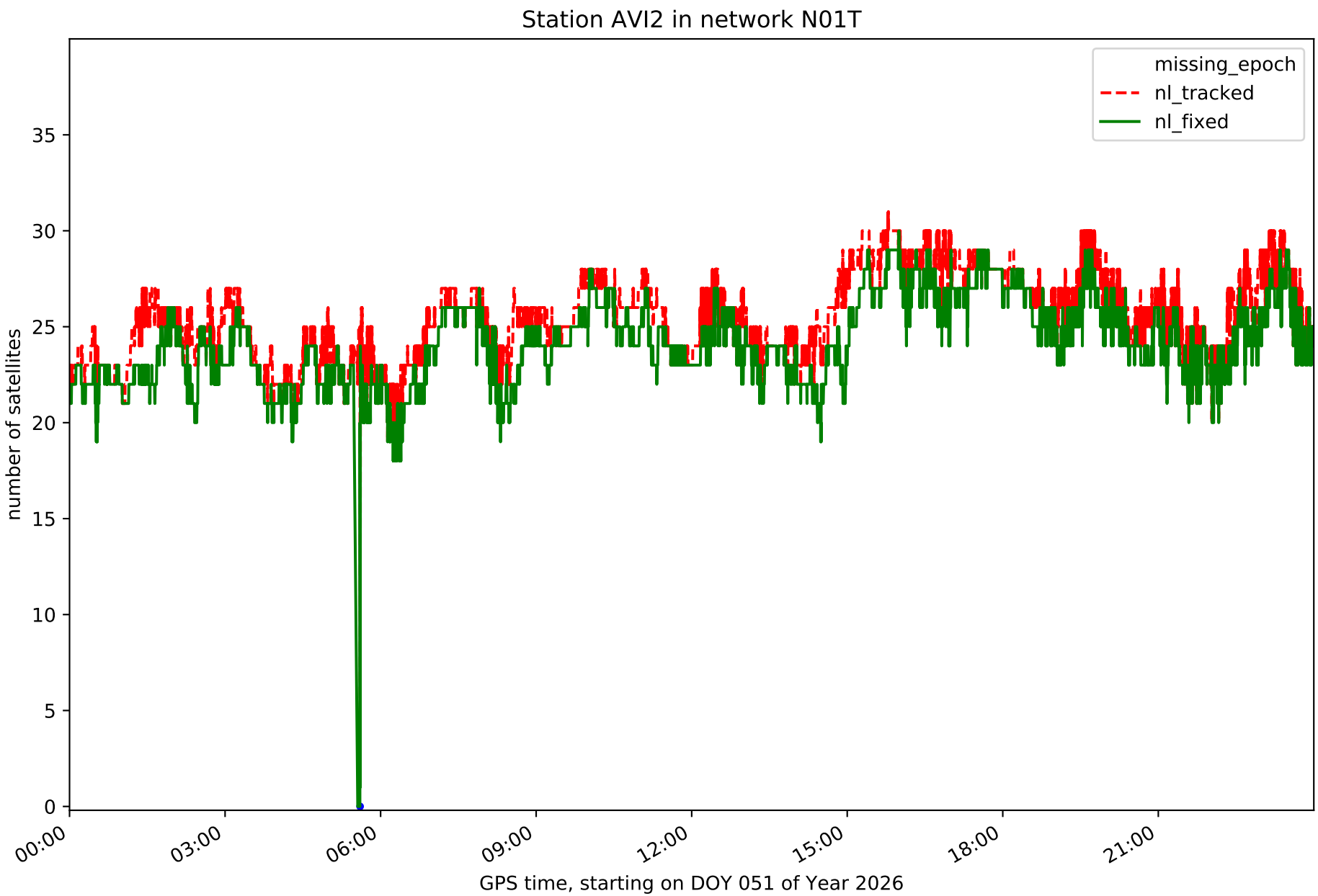
Station AVI2 in network N01T
missing_epoch
nl_tracked
nl_fixed
number of satellites
0
5
10
15
20
25
30
35
00:00
03:00
06:00
09:00
12:00
15:00
18:00
21:00
GPS time, starting on DOY 051 of Year 2026

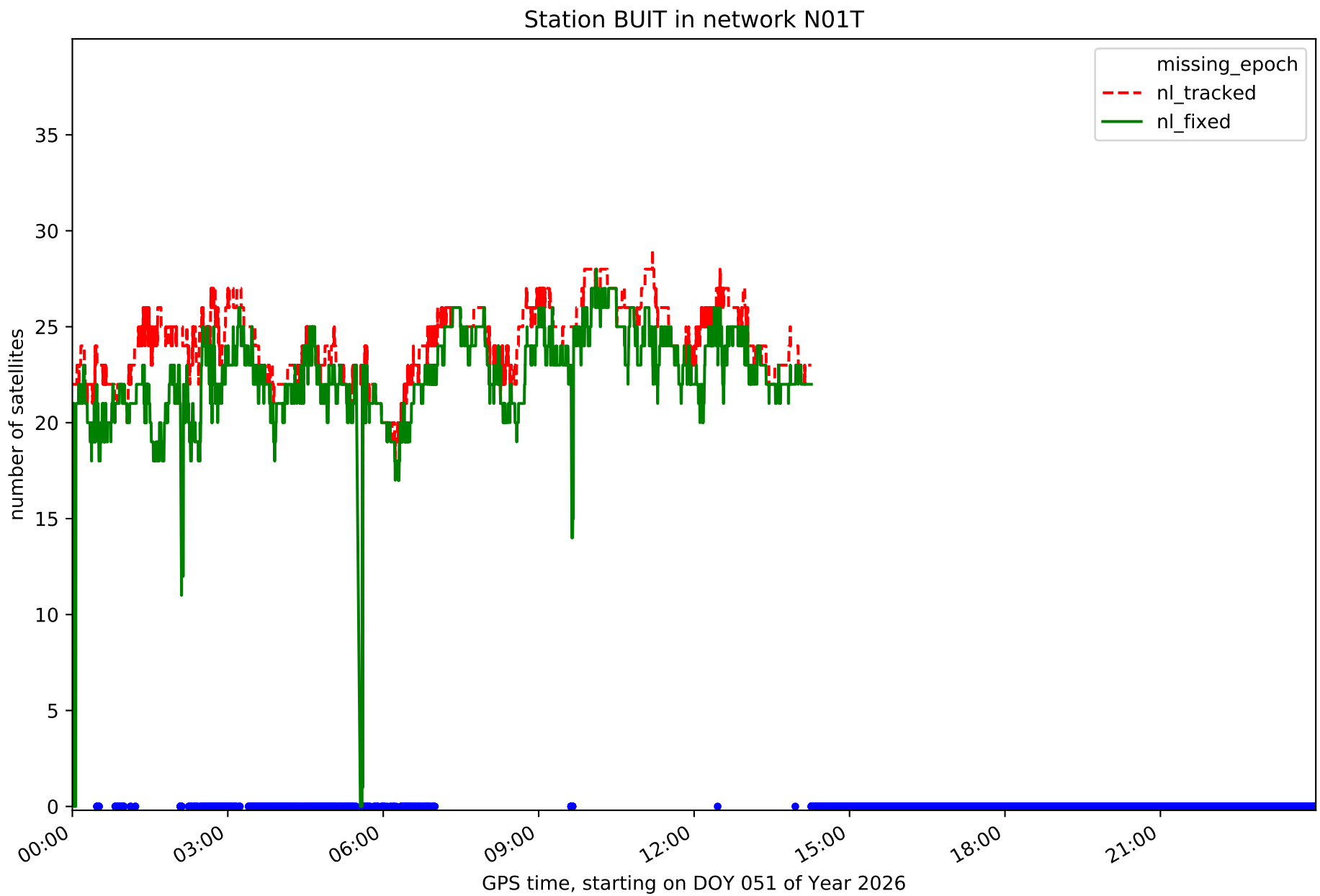
Station BUIT in network N01T
missing_epoch
nl_tracked
nl_fixed
number of satellites
0
5
10
15
20
25
30
35
00:00
03:00
06:00
09:00
12:00
15:00
18:00
21:00
GPS time, starting on DOY 051 of Year 2026

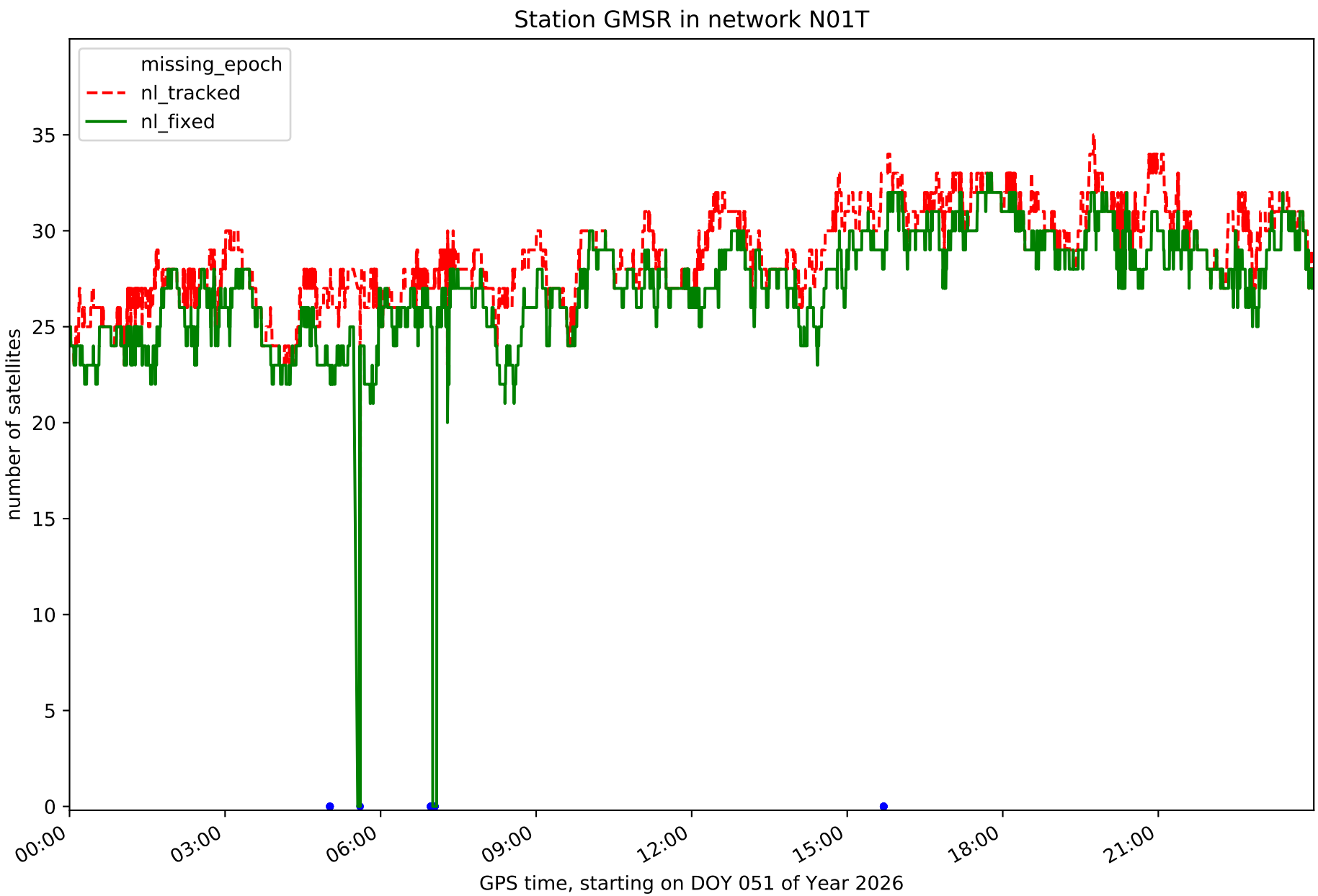
Station GMSR in network N01T
missing_epoch
nl_tracked
nl_fixed
number of satellites
0
5
10
15
20
25
30
35
00:00
03:00
06:00
09:00
12:00
15:00
18:00
21:00
GPS time, starting on DOY 051 of Year 2026

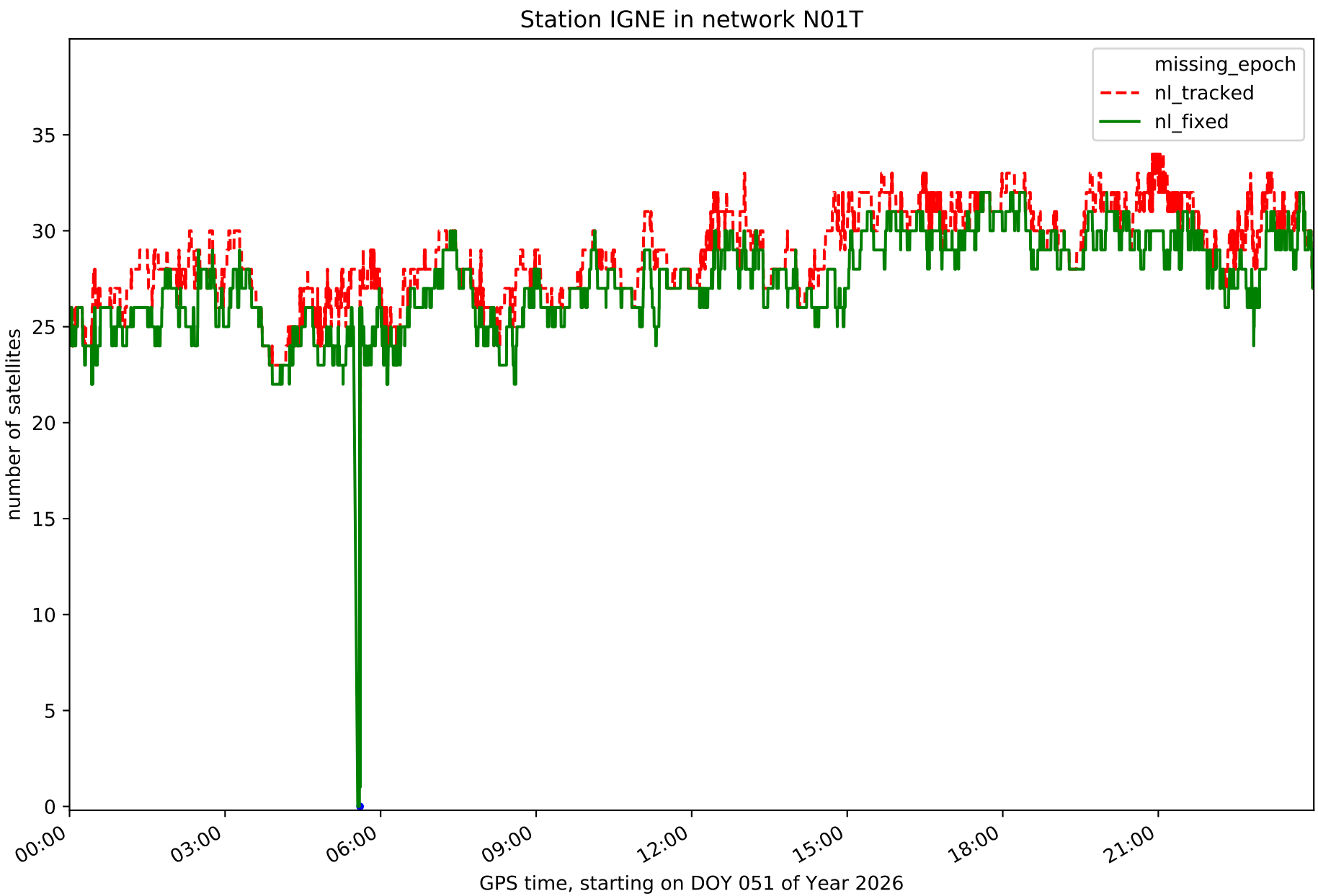
Station IGNE in network N01T
missing_epoch
nl_tracked
nl_fixed
number of satellites
0
5
10
15
20
25
30
35
00:00
03:00
06:00
09:00
12:00
15:00
18:00
21:00
GPS time, starting on DOY 051 of Year 2026

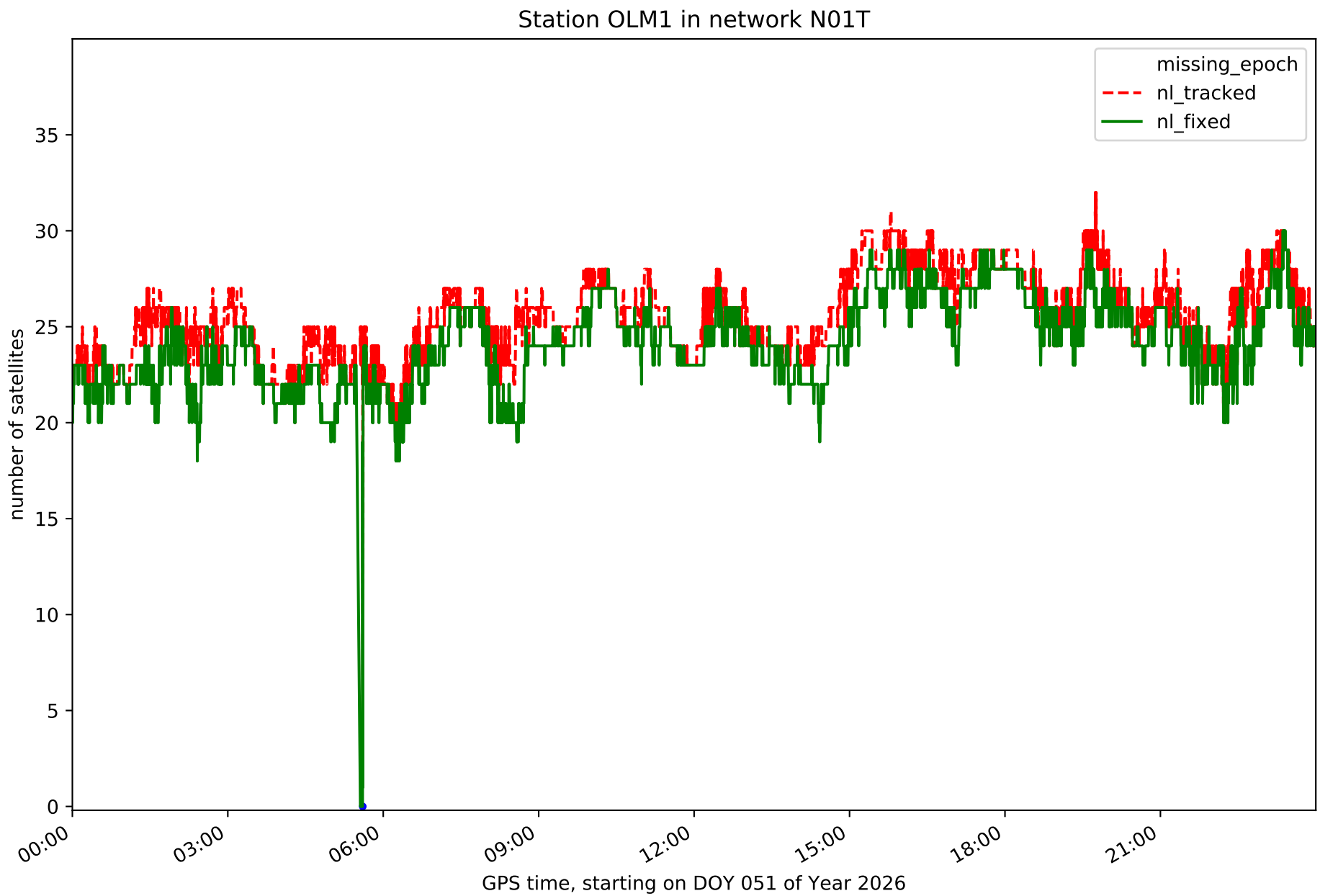
Station OLM1 in network N01T
missing_epoch
nl_tracked
nl_fixed
number of satellites
0
5
10
15
20
25
30
35
00:00
03:00
06:00
09:00
12:00
15:00
18:00
21:00
GPS time, starting on DOY 051 of Year 2026

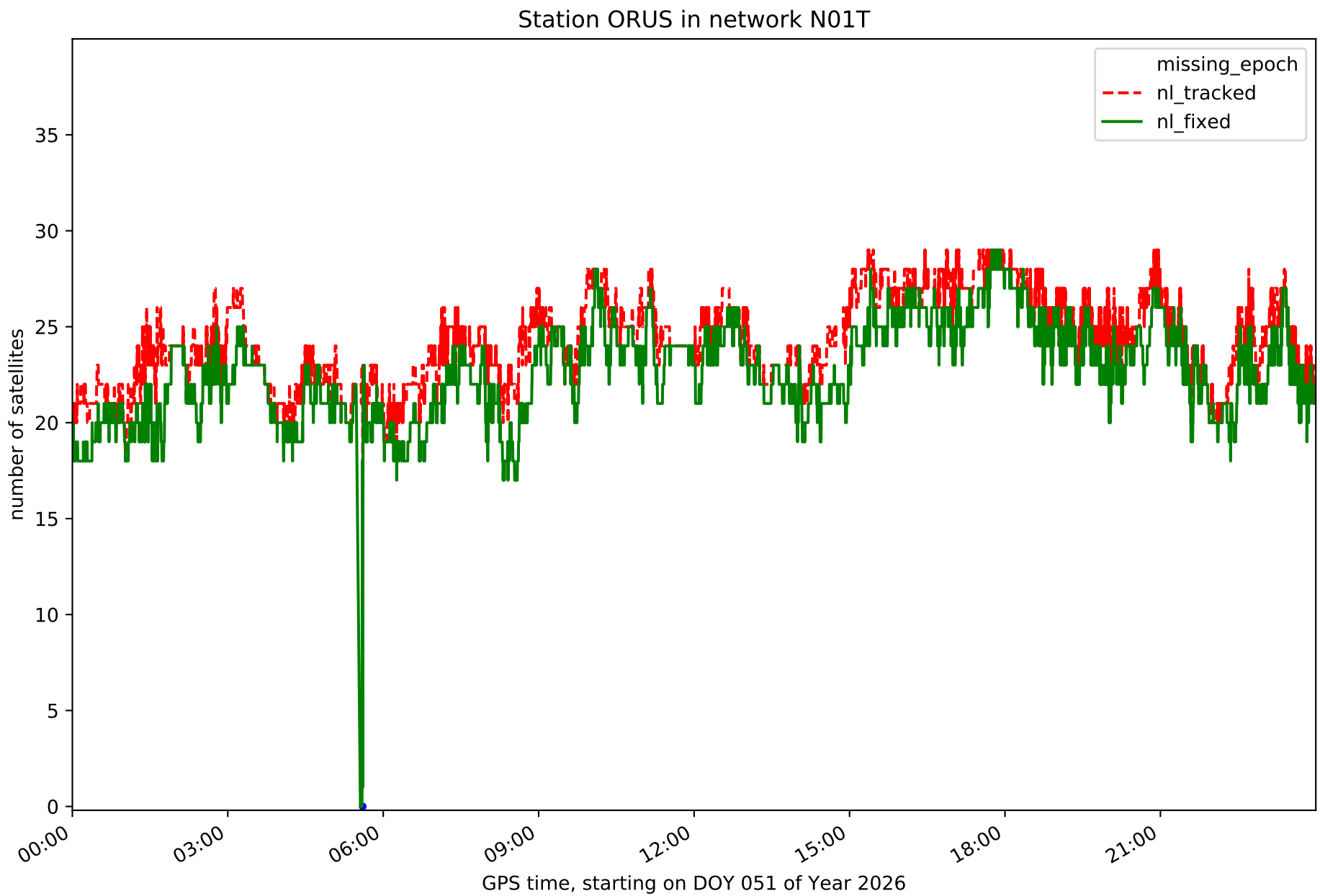
Station ORUS in network N01T
missing_epoch
nl_tracked
nl_fixed
number of satellites
0
5
10
15
20
25
30
35
00:00
03:00
06:00
09:00
12:00
15:00
18:00
21:00
GPS time, starting on DOY 051 of Year 2026

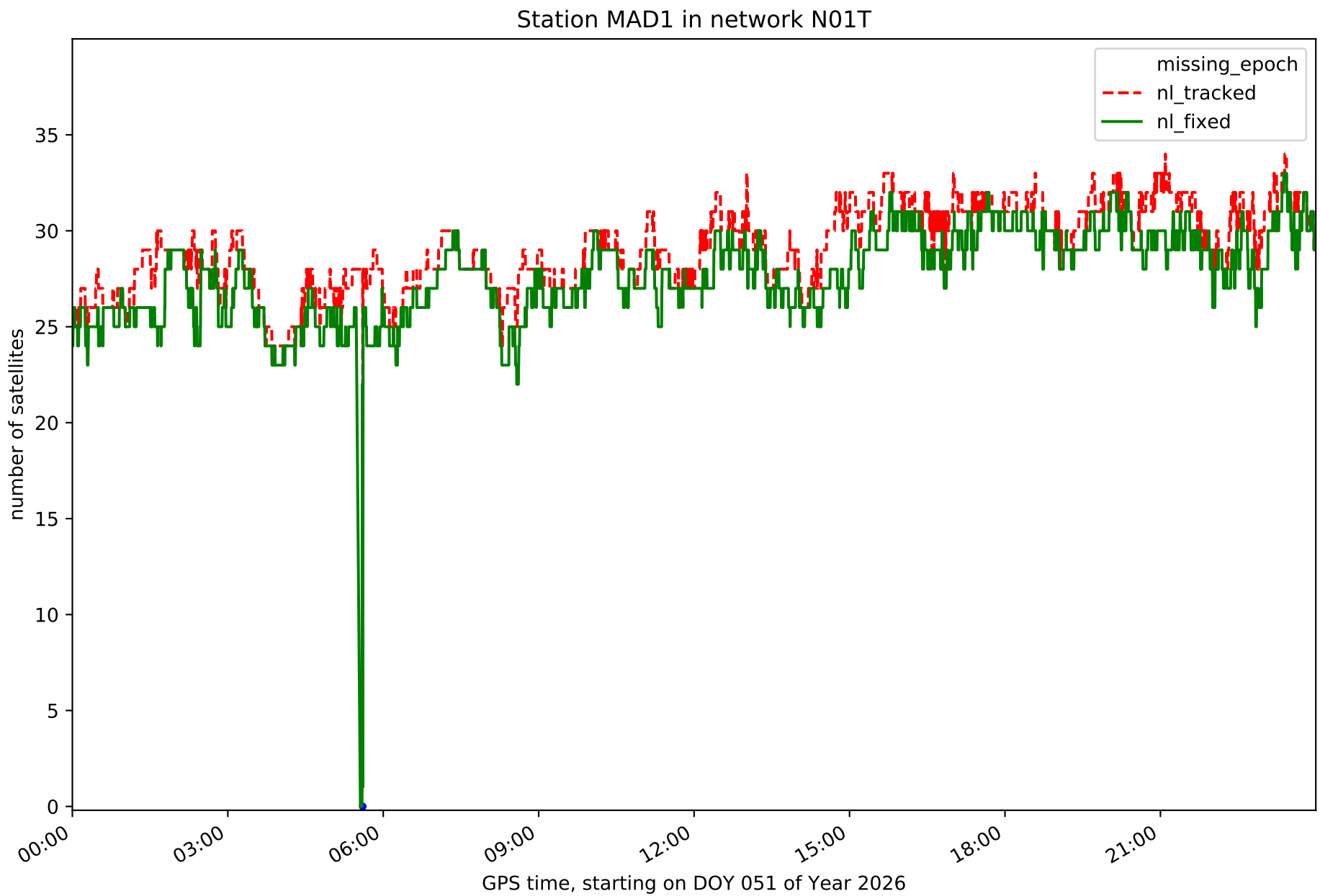
Station MAD1 in network N01T
missing_epoch
nl_tracked
nl_fixed
number of satellites
0
5
10
15
20
25
30
35
00:00
03:00
06:00
09:00
12:00
15:00
18:00
21:00
GPS time, starting on DOY 051 of Year 2026

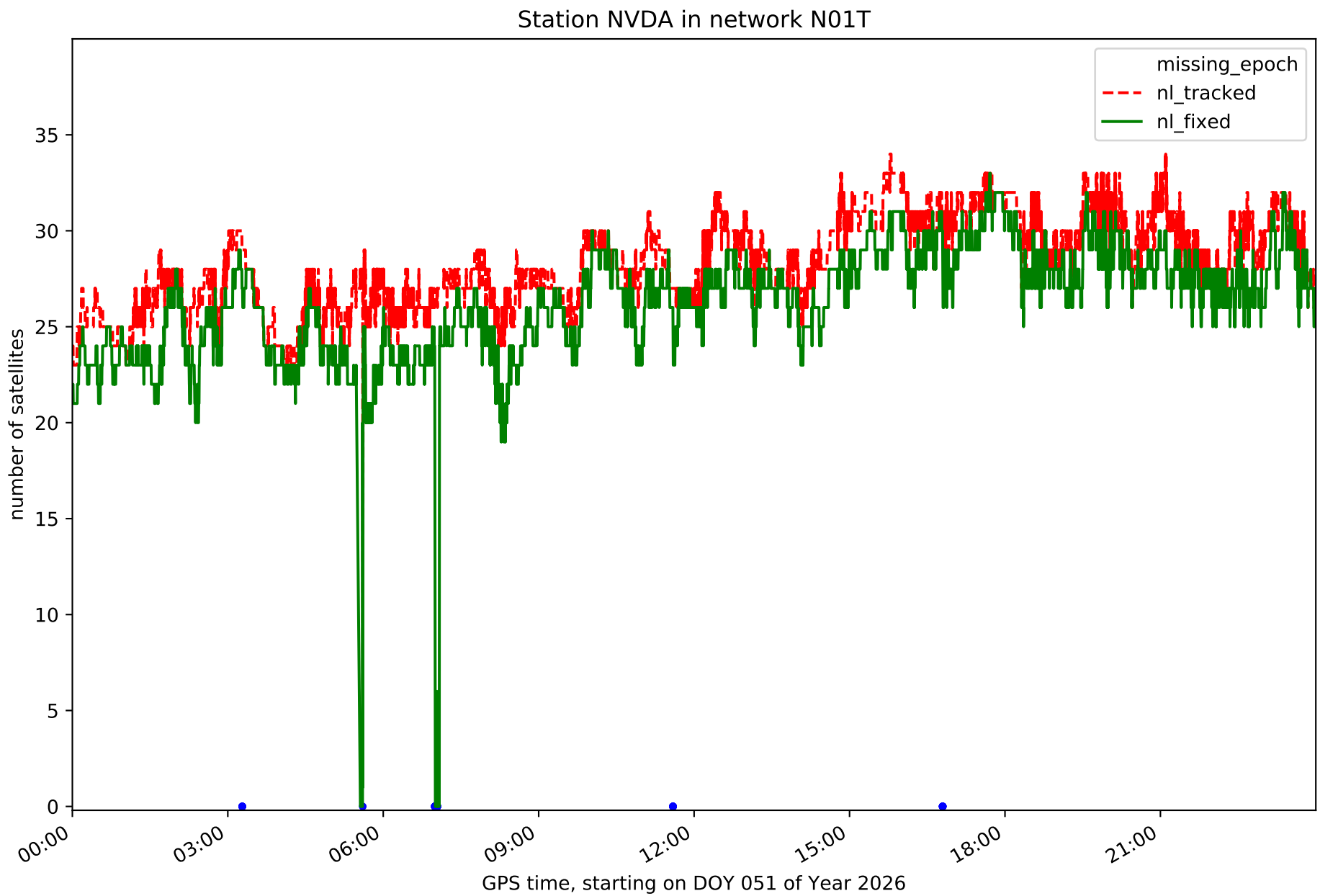
Station NVDA in network N01T
missing_epoch
nl_tracked
nl_fixed
number of satellites
0
5
10
15
20
25
30
35
00:00
03:00
06:00
09:00
12:00
15:00
18:00
21:00
GPS time, starting on DOY 051 of Year 2026

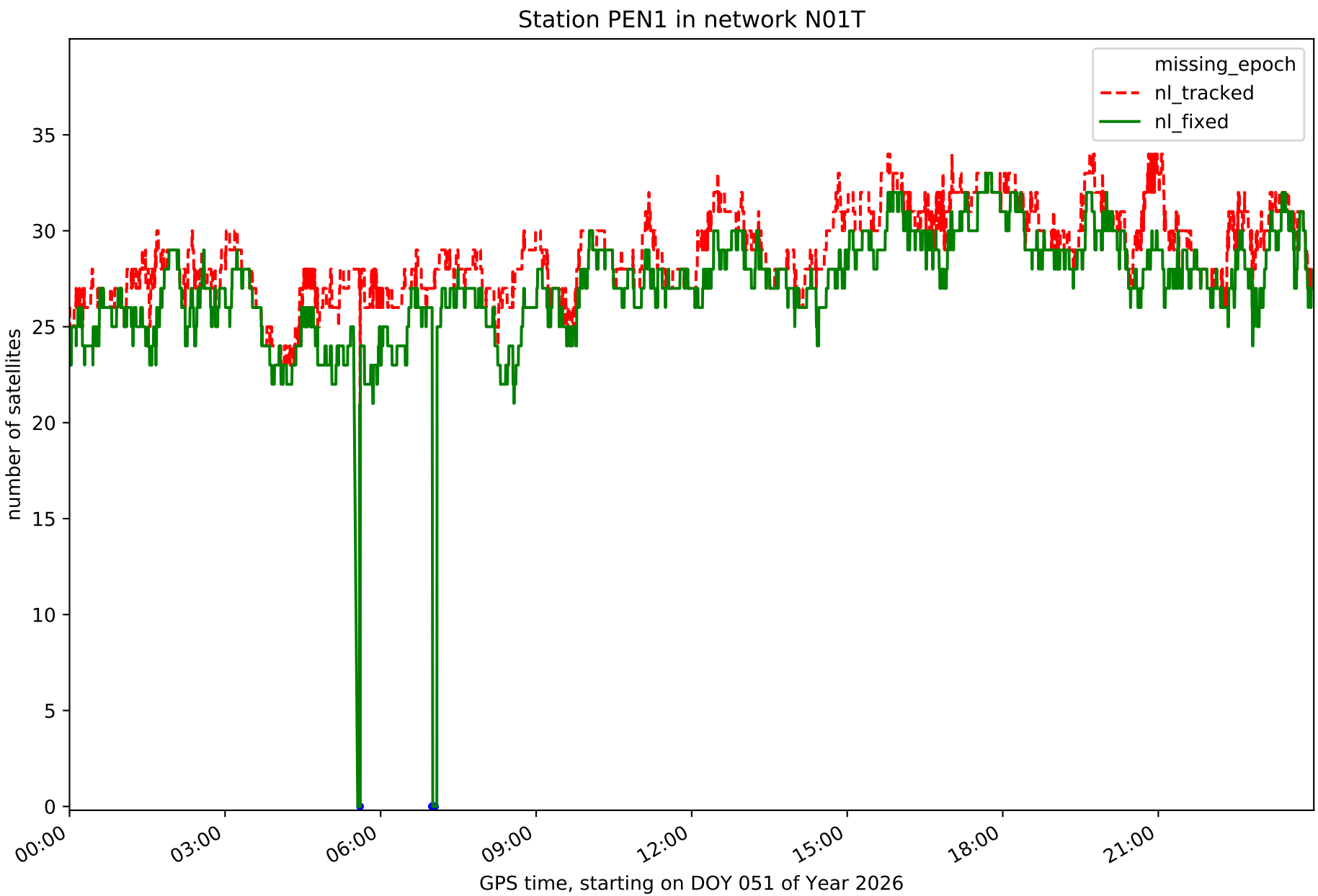
Station PEN1 in network N01T
missing_epoch
nl_tracked
nl_fixed
number of satellites
0
5
10
15
20
25
30
35
00:00
03:00
06:00
09:00
12:00
15:00
18:00
21:00
GPS time, starting on DOY 051 of Year 2026

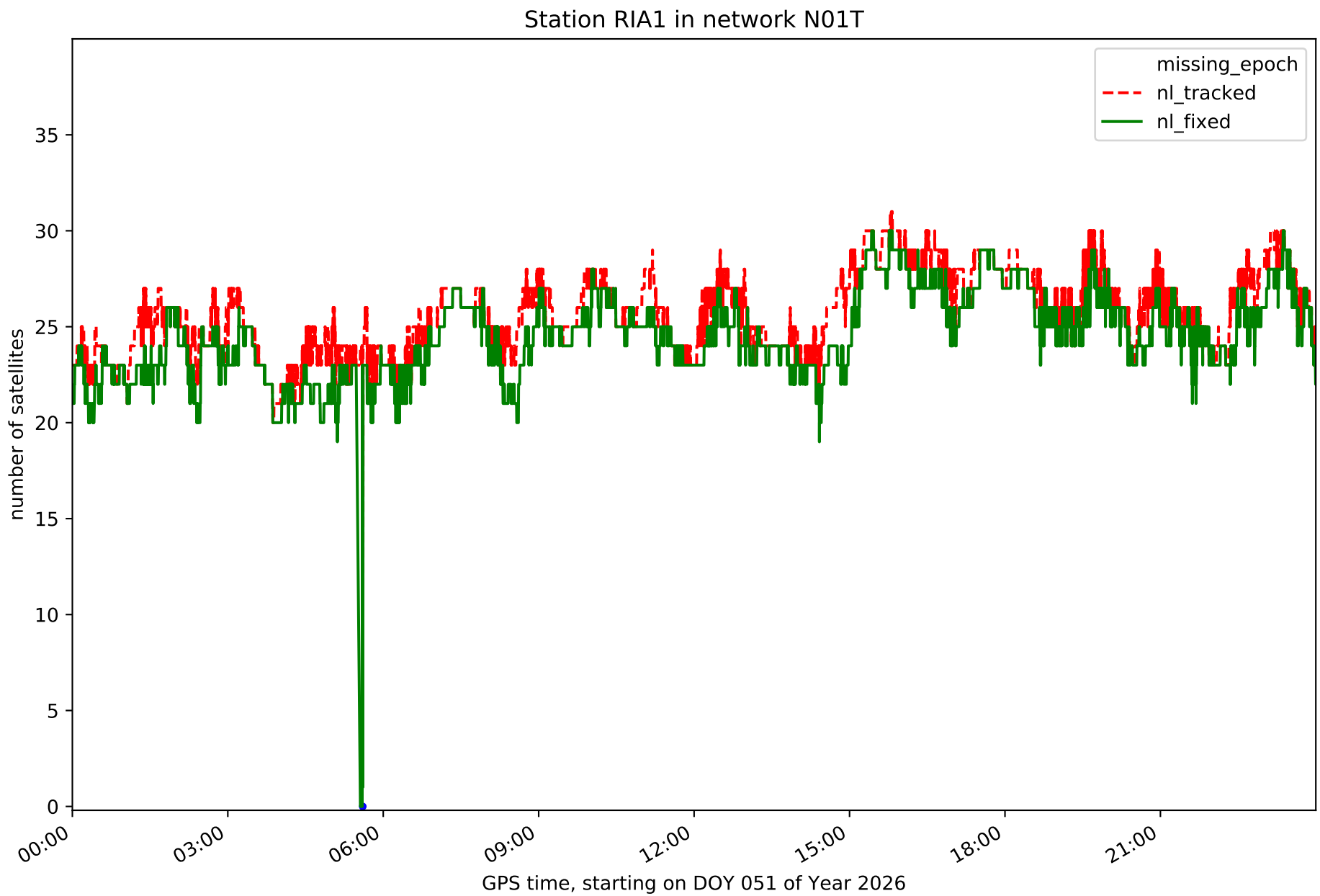
Station RIA1 in network N01T
missing_epoch
nl_tracked
nl_fixed
number of satellites
0
5
10
15
20
25
30
35
00:00
03:00
06:00
09:00
12:00
15:00
18:00
21:00
GPS time, starting on DOY 051 of Year 2026

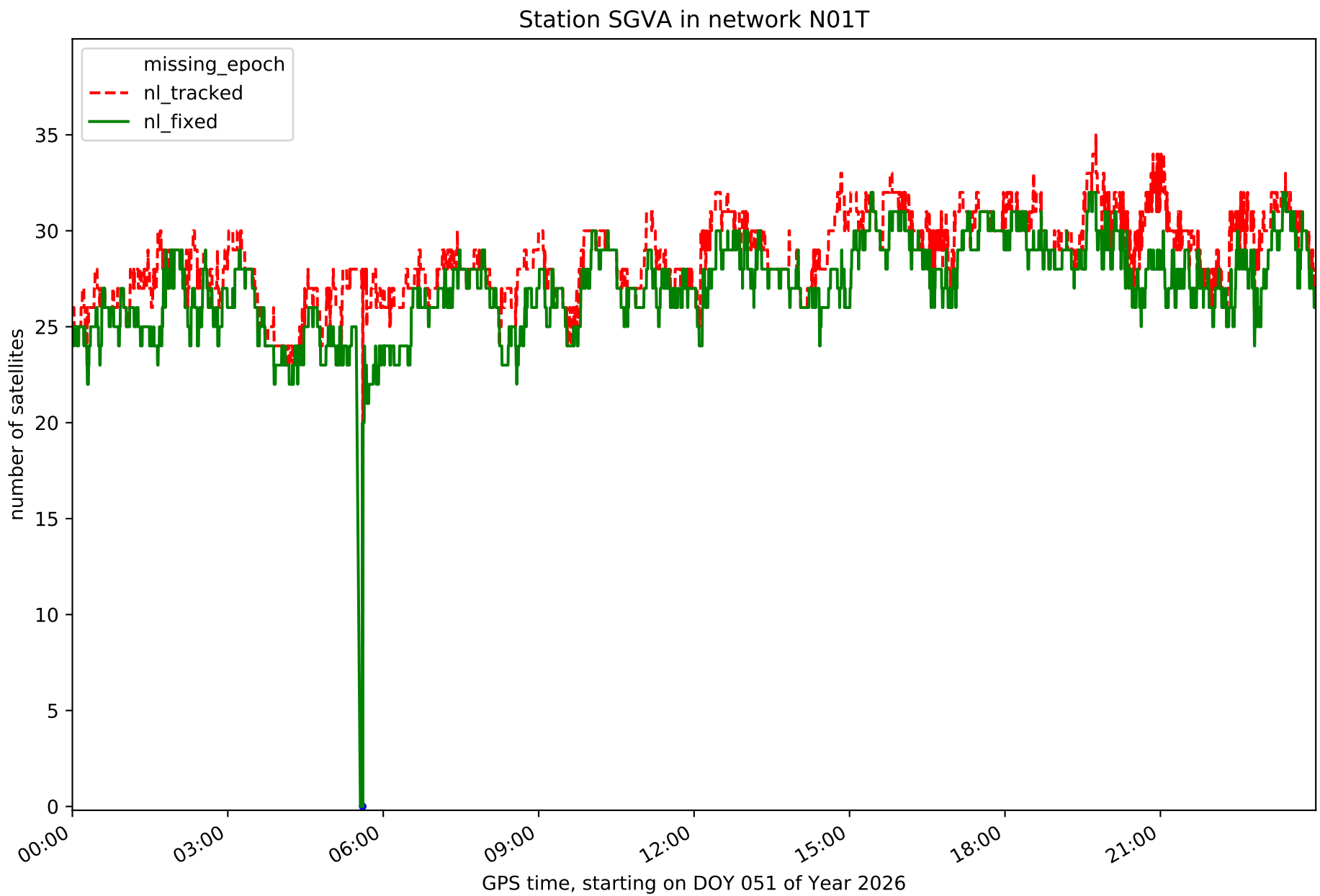
Station SGVA in network N01T
missing_epoch
nl_tracked
nl_fixed
number of satellites
0
5
10
15
20
25
30
35
00:00
03:00
06:00
09:00
12:00
15:00
18:00
21:00
GPS time, starting on DOY 051 of Year 2026

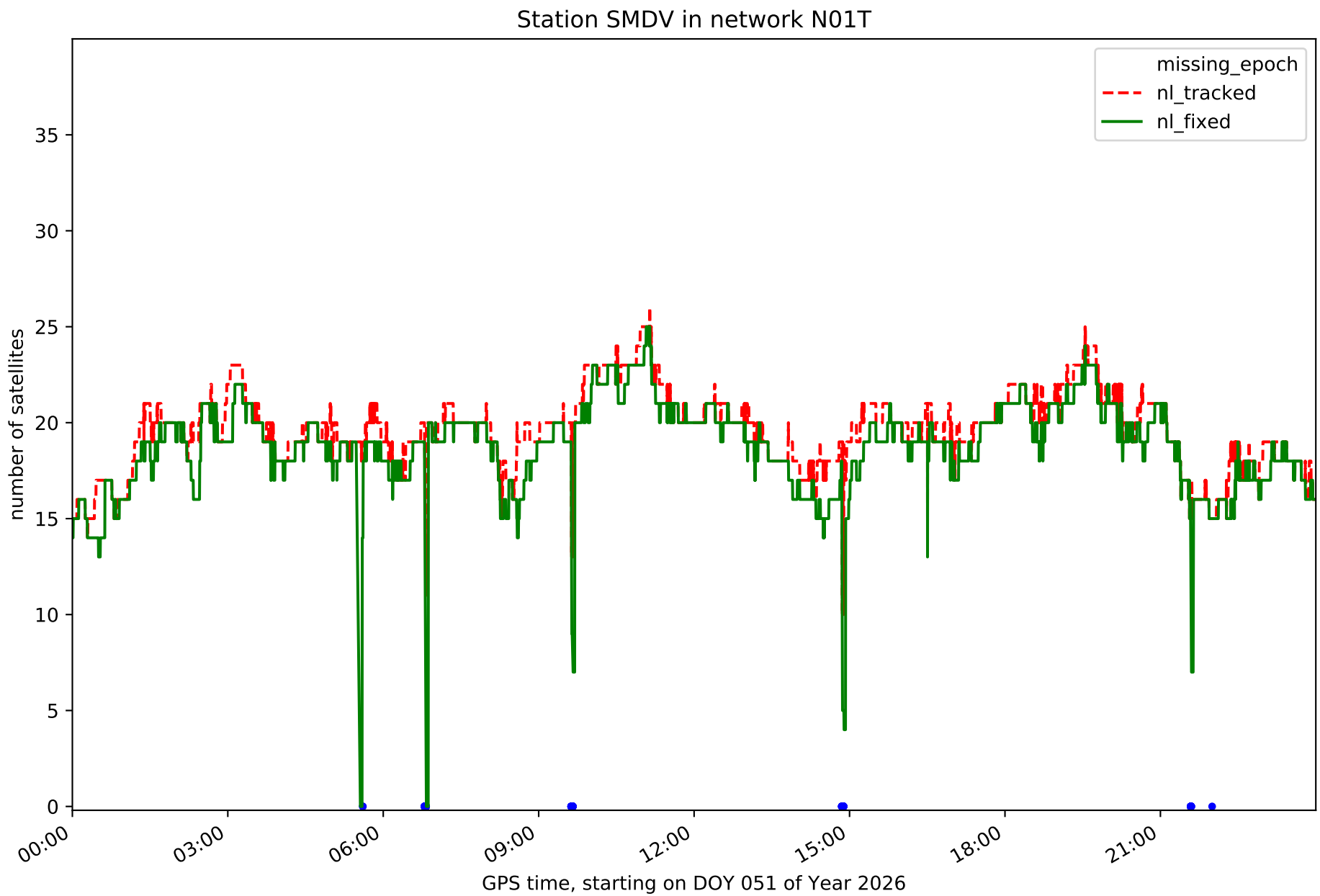
Station SMDV in network N01T
missing_epoch
nl_tracked
nl_fixed
number of satellites
0
5
10
15
20
25
30
35
00:00
03:00
06:00
09:00
12:00
15:00
18:00
21:00
GPS time, starting on DOY 051 of Year 2026

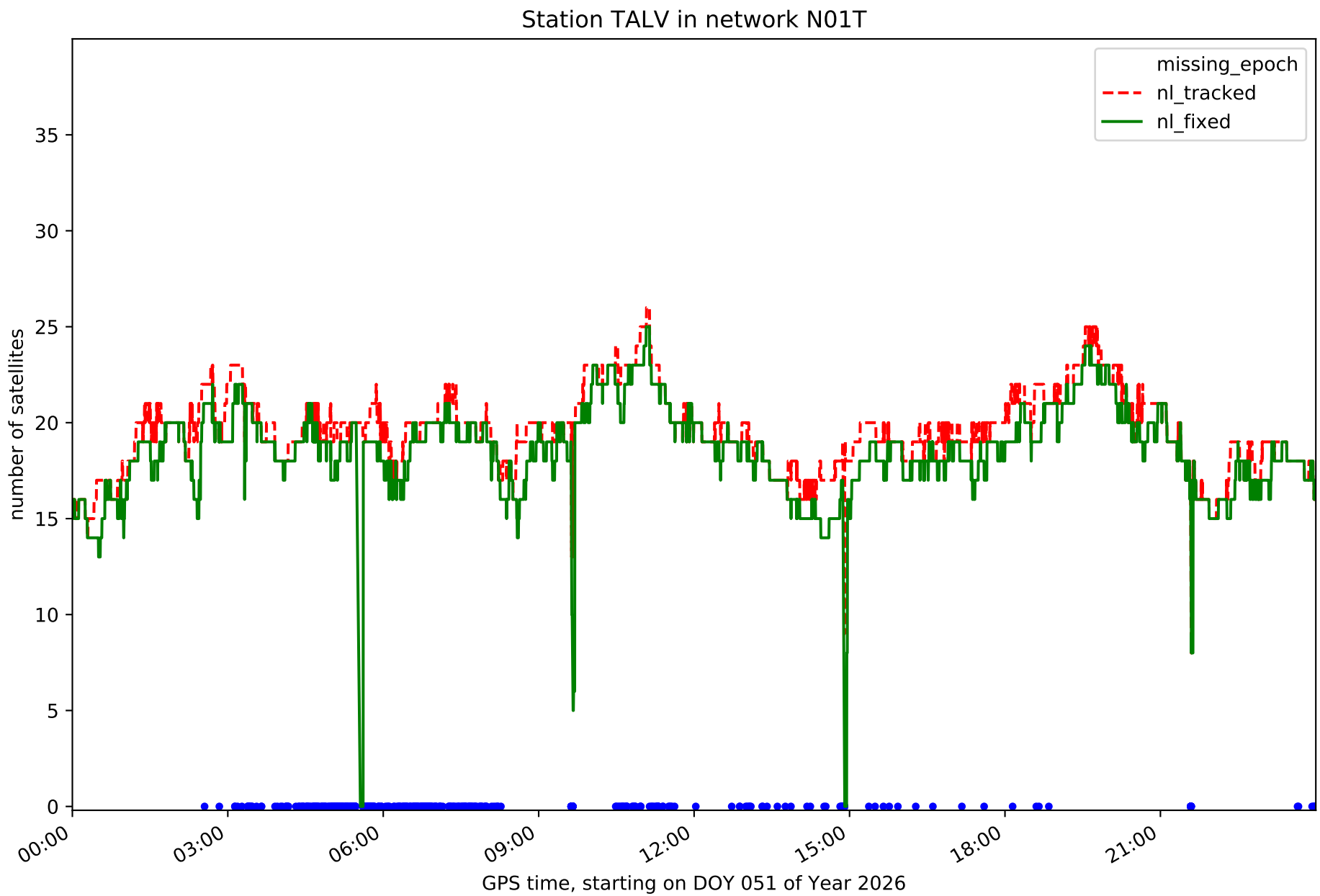
Station TALV in network N01T
missing_epoch
nl_tracked
nl_fixed
number of satellites
0
5
10
15
20
25
30
35
00:00
03:00
06:00
09:00
12:00
15:00
18:00
21:00
GPS time, starting on DOY 051 of Year 2026

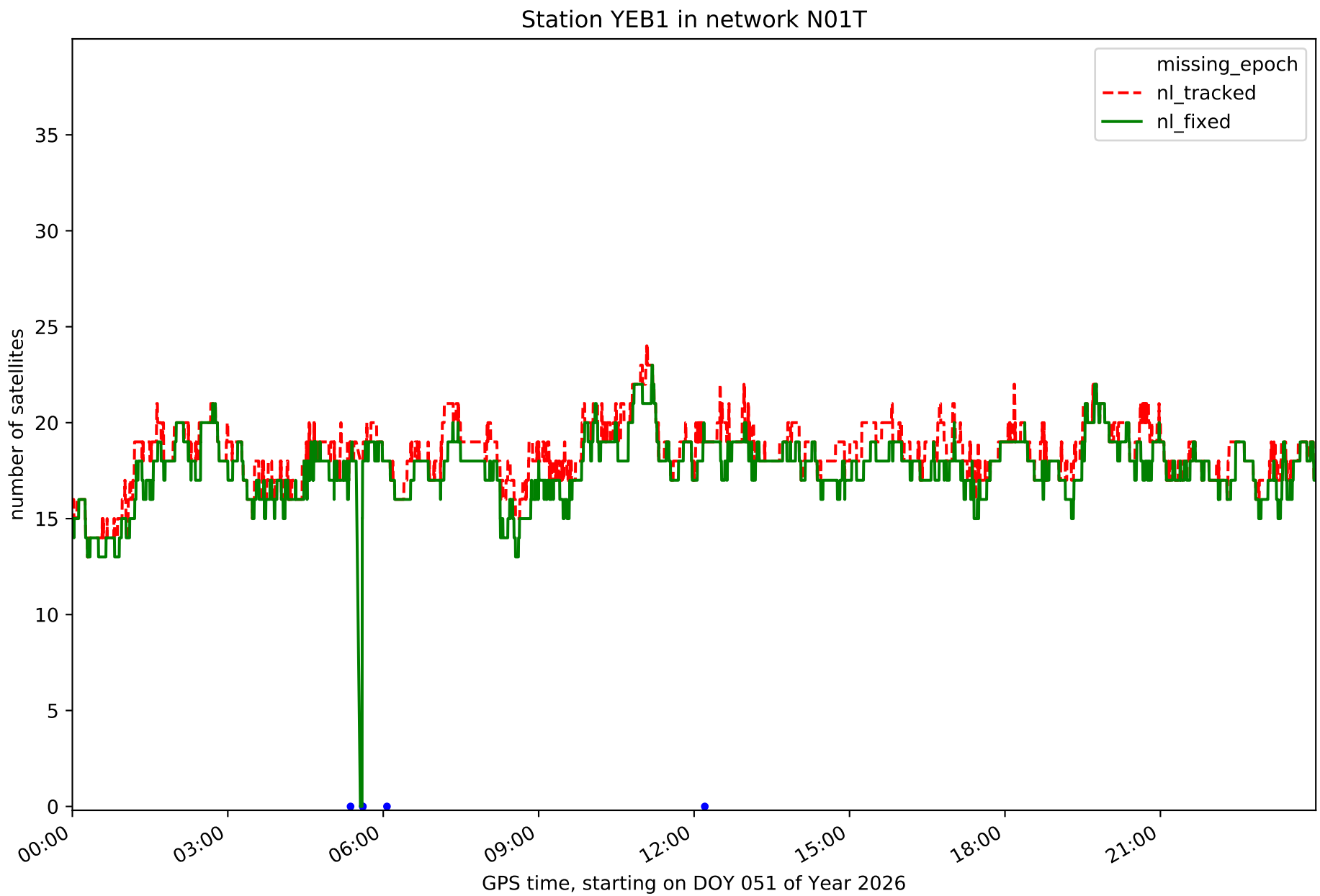
Station YEB1 in network N01T
missing_epoch
nl_tracked
nl_fixed
number of satellites
0
5
10
15
20
25
30
35
00:00
03:00
06:00
09:00
12:00
15:00
18:00
21:00
GPS time, starting on DOY 051 of Year 2026

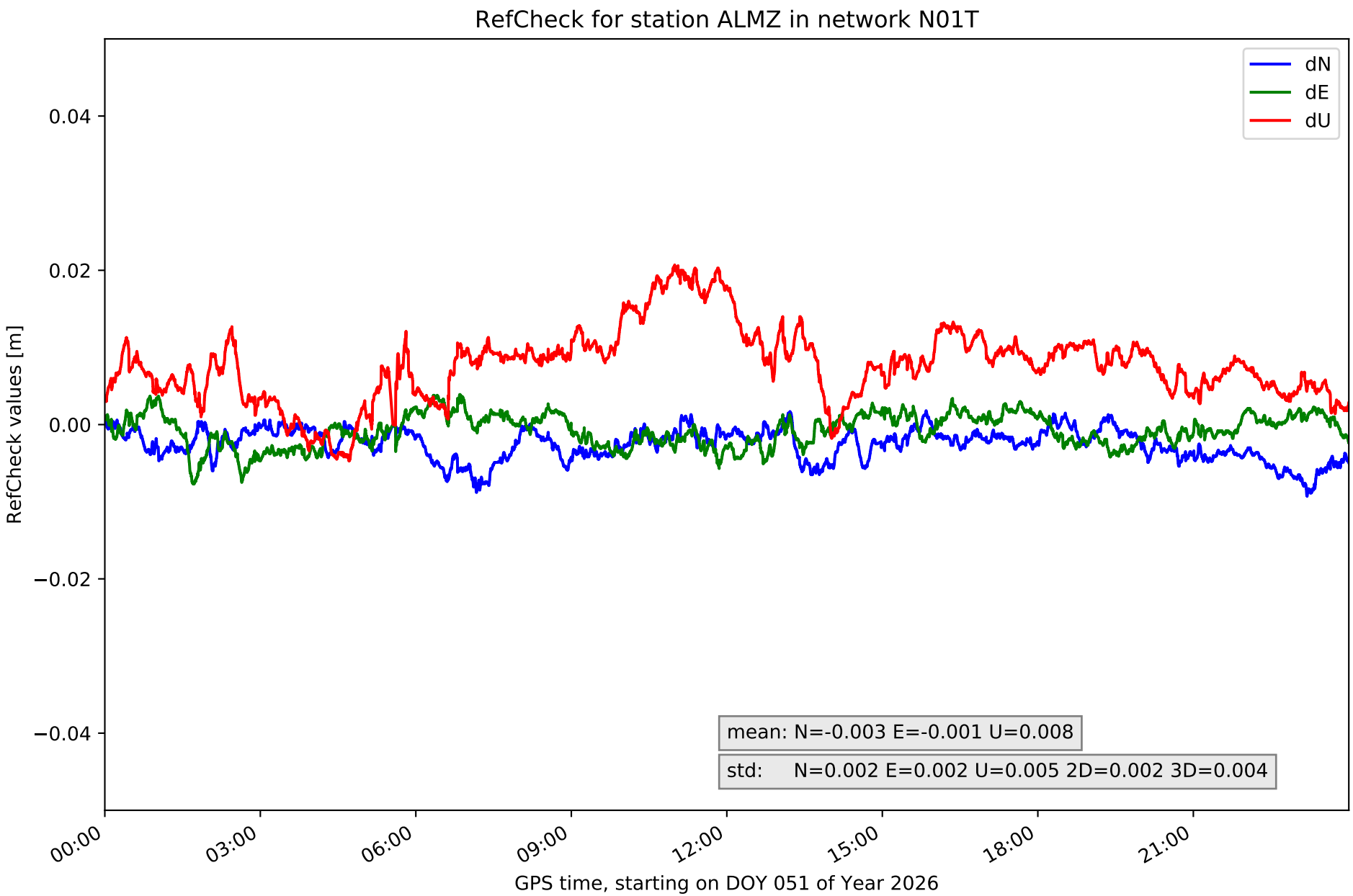
RefCheck for station ALMZ in network N01T
dN
dE
dU
0.04
0.02
0.00
−0.02
−0.04
RefCheck values [m]
mean: N=-0.003 E=-0.001 U=0.008
std: N=0.002 E=0.002 U=0.005 2D=0.002 3D=0.004
00:00
03:00
06:00
09:00
12:00
15:00
18:00
21:00
GPS time, starting on DOY 051 of Year 2026

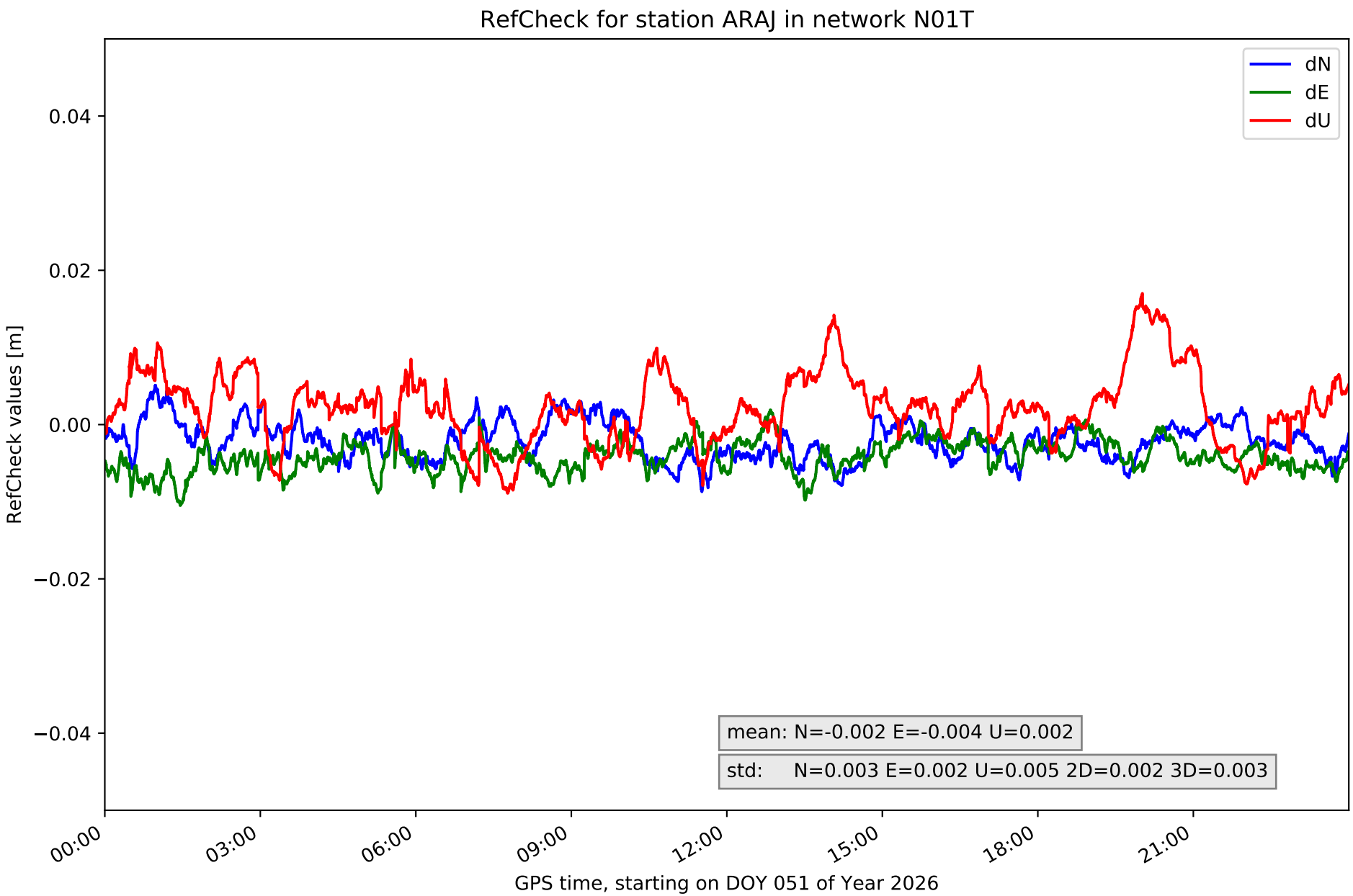
RefCheck for station ARAJ in network N01T
dN
dE
dU
0.04
0.02
0.00
−0.02
−0.04
RefCheck values [m]
mean: N=-0.002 E=-0.004 U=0.002
std: N=0.003 E=0.002 U=0.005 2D=0.002 3D=0.003
00:00
03:00
06:00
09:00
12:00
15:00
18:00
21:00
GPS time, starting on DOY 051 of Year 2026

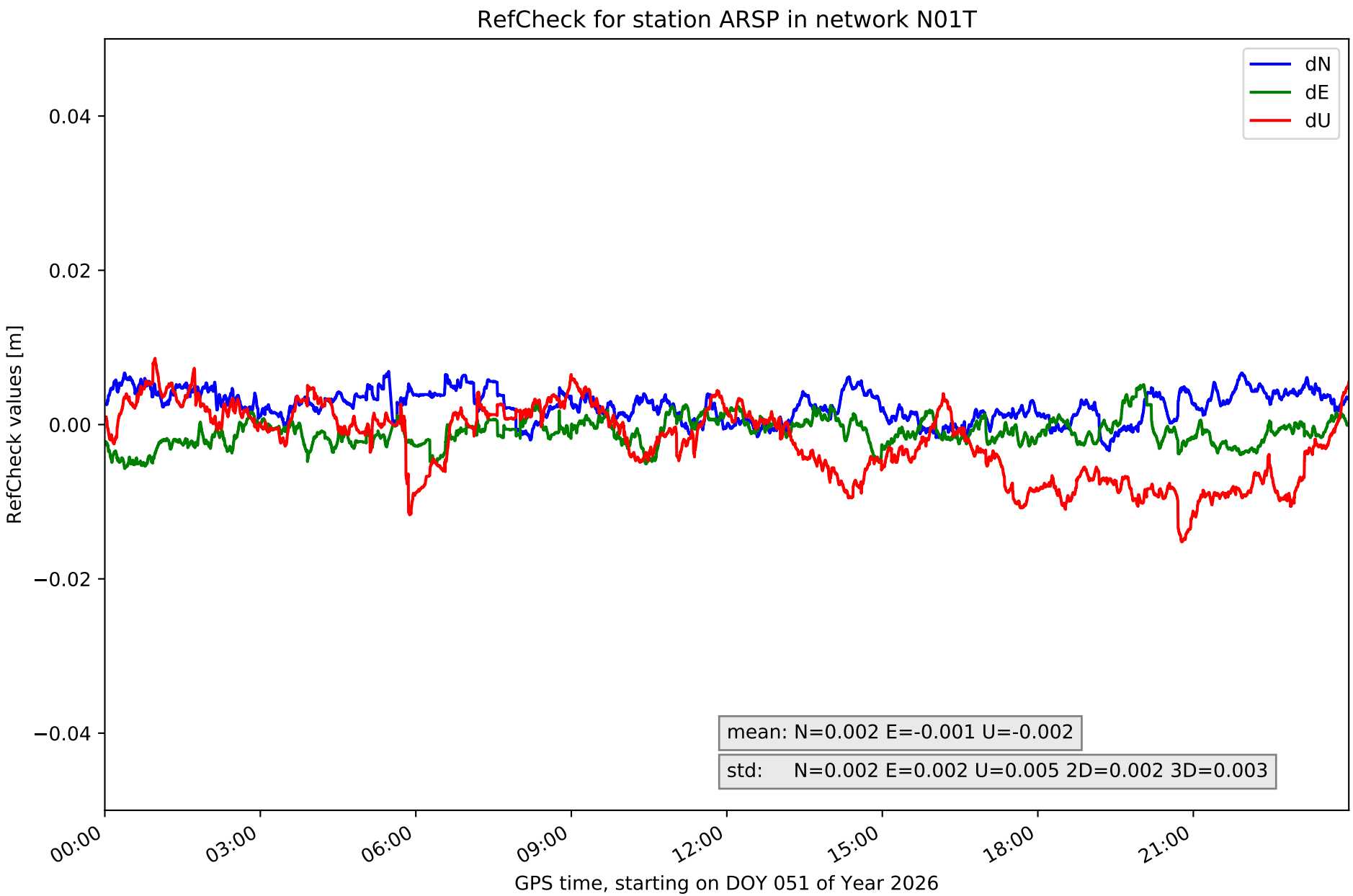
RefCheck for station ARSP in network N01T
dN
dE
dU
0.04
0.02
0.00
−0.02
−0.04
RefCheck values [m]
mean: N=0.002 E=-0.001 U=-0.002
std: N=0.002 E=0.002 U=0.005 2D=0.002 3D=0.003
00:00
03:00
06:00
09:00
12:00
15:00
18:00
21:00
GPS time, starting on DOY 051 of Year 2026

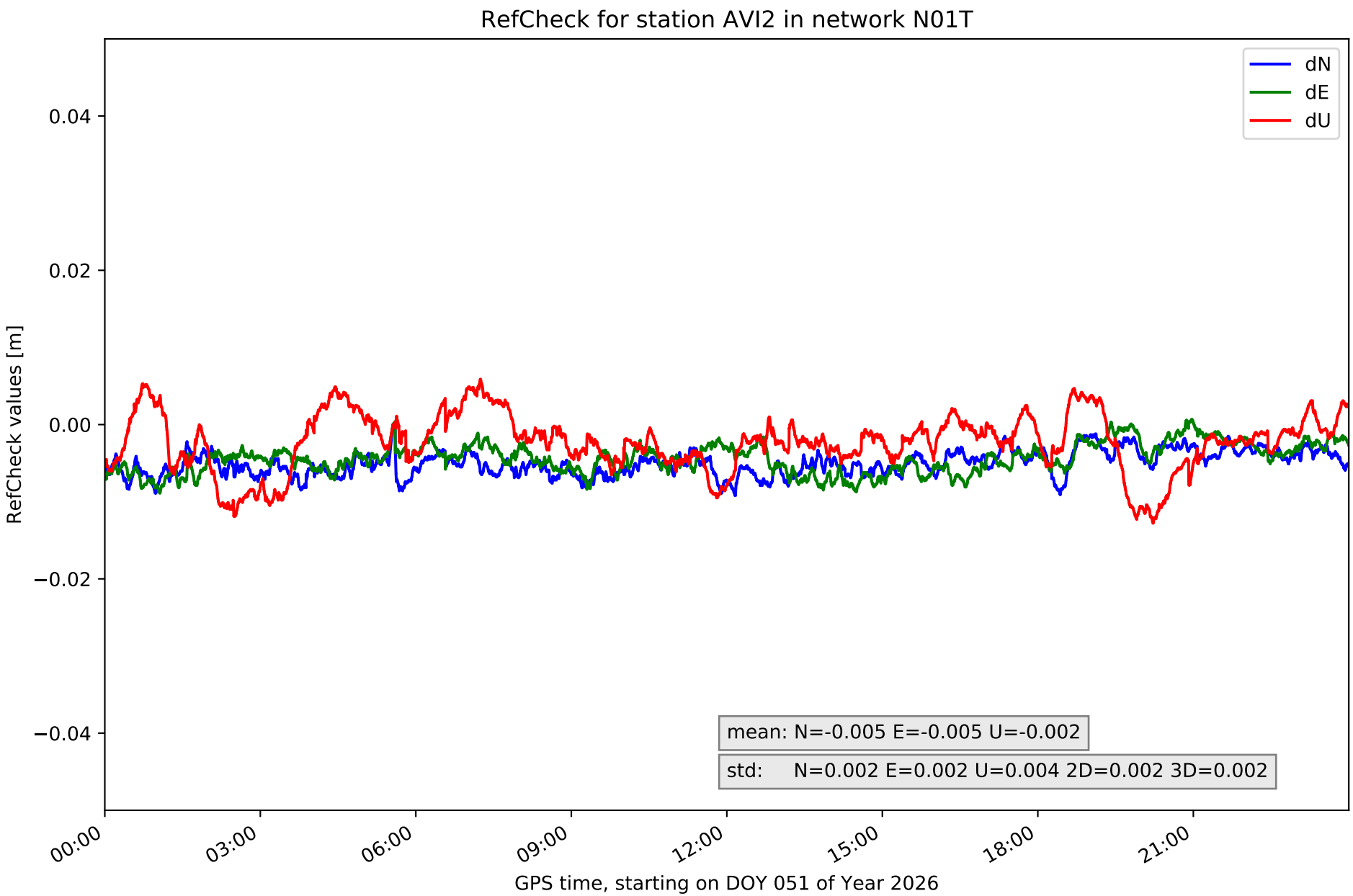
RefCheck for station AVI2 in network N01T
dN
dE
dU
0.04
0.02
0.00
−0.02
−0.04
RefCheck values [m]
mean: N=-0.005 E=-0.005 U=-0.002
std: N=0.002 E=0.002 U=0.004 2D=0.002 3D=0.002
00:00
03:00
06:00
09:00
12:00
15:00
18:00
21:00
GPS time, starting on DOY 051 of Year 2026

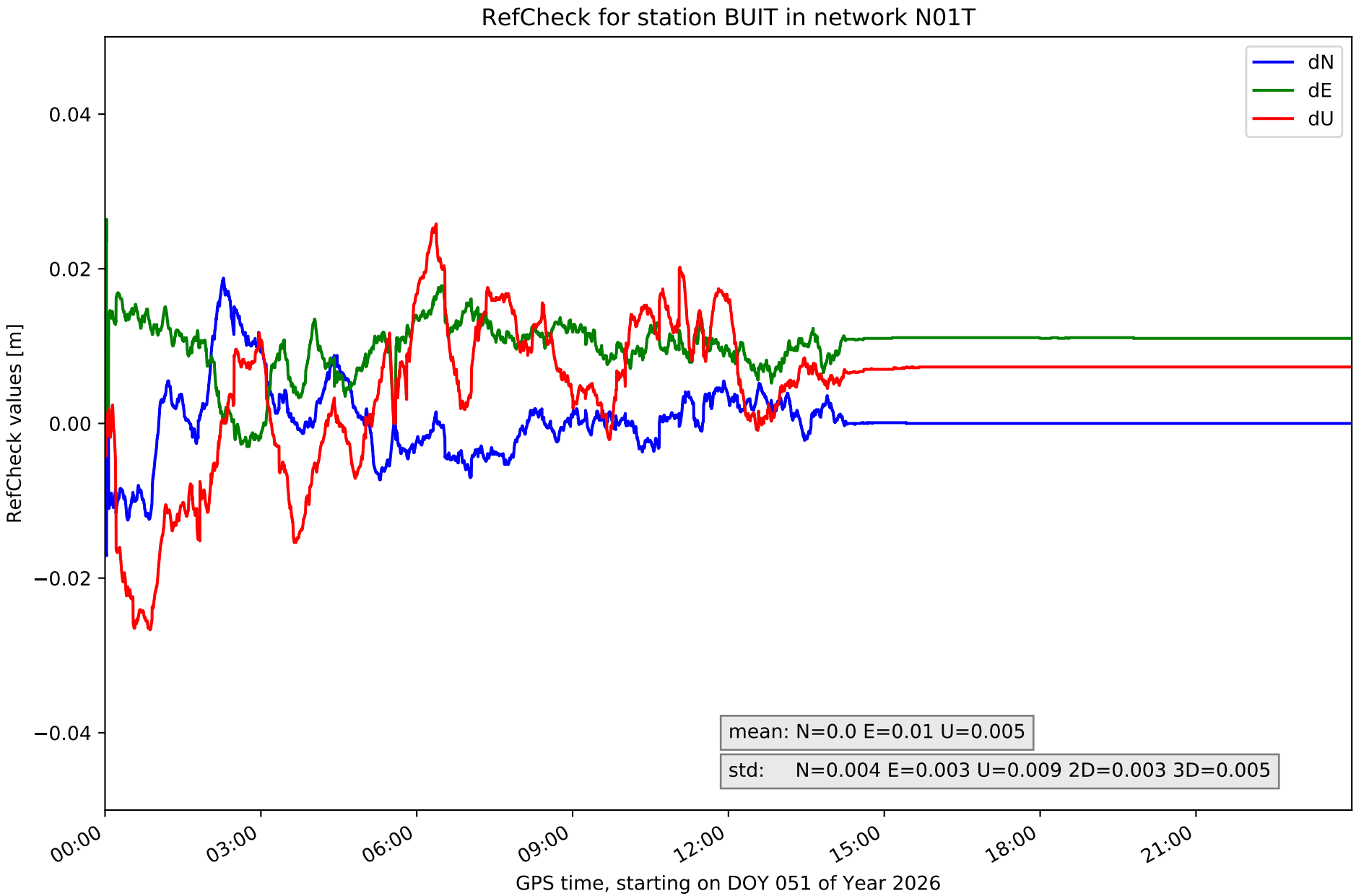
RefCheck for station BUIT in network N01T
dN
dE
dU
0.04
0.02
0.00
−0.02
−0.04
RefCheck values [m]
mean: N=0.0 E=0.01 U=0.005
std: N=0.004 E=0.003 U=0.009 2D=0.003 3D=0.005
00:00
03:00
06:00
09:00
12:00
15:00
18:00
21:00
GPS time, starting on DOY 051 of Year 2026

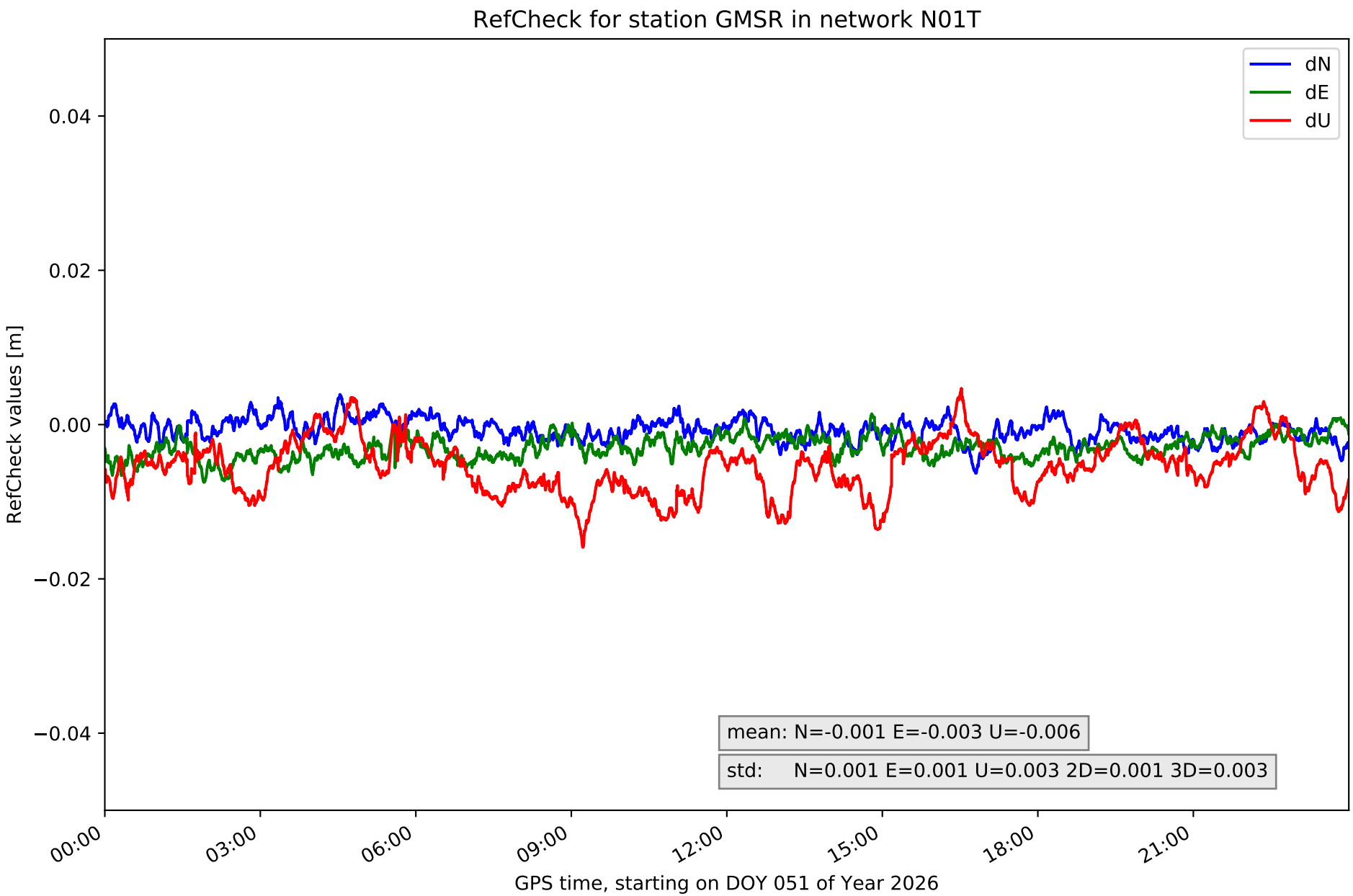
RefCheck for station GMSR in network N01T
dN
dE
dU
0.04
0.02
0.00
−0.02
−0.04
RefCheck values [m]
mean: N=-0.001 E=-0.003 U=-0.006
std: N=0.001 E=0.001 U=0.003 2D=0.001 3D=0.003
00:00
03:00
06:00
09:00
12:00
15:00
18:00
21:00
GPS time, starting on DOY 051 of Year 2026

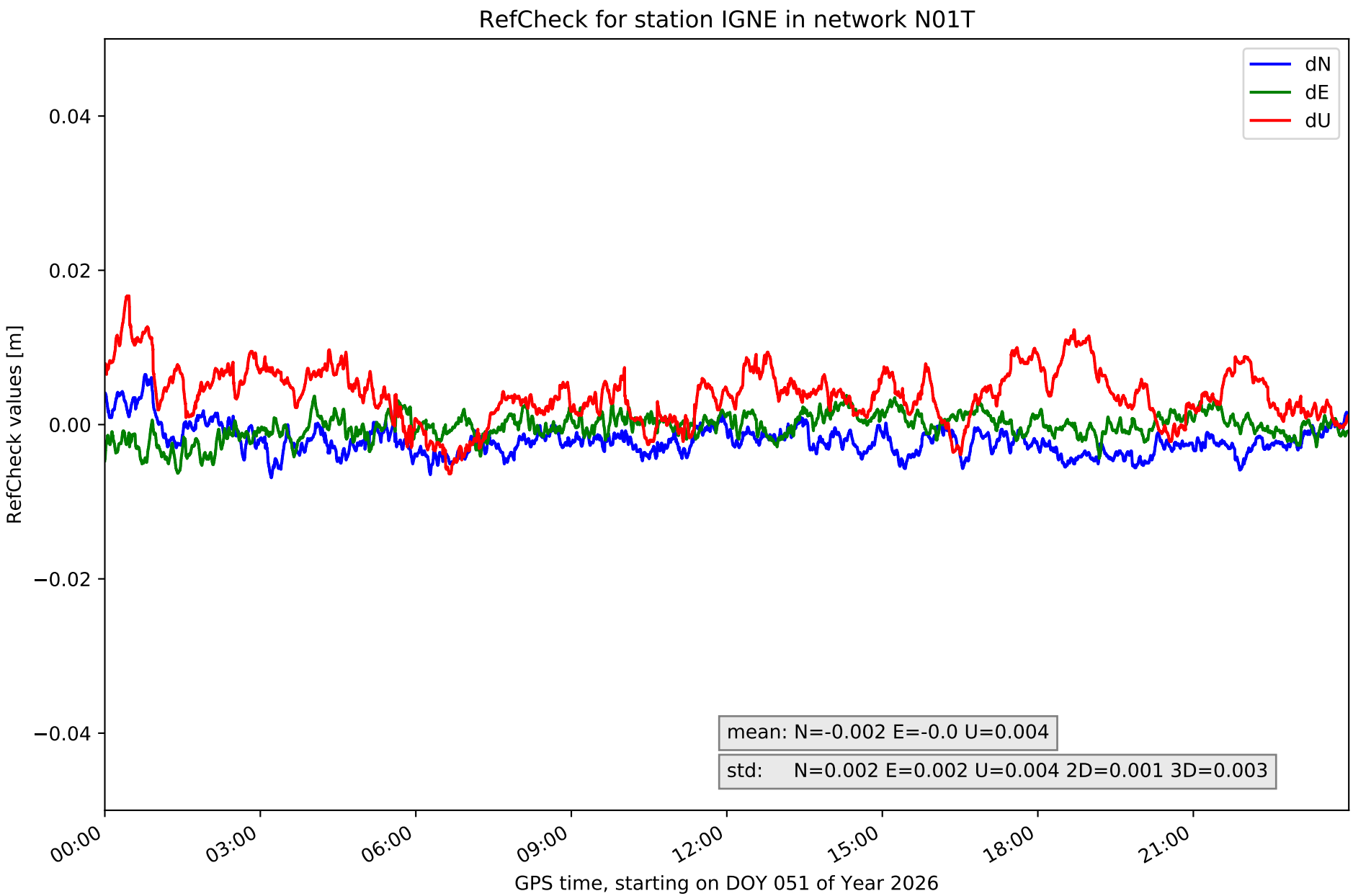
RefCheck for station IGNE in network N01T
dN
dE
dU
0.04
0.02
0.00
−0.02
−0.04
RefCheck values [m]
mean: N=-0.002 E=-0.0 U=0.004
std: N=0.002 E=0.002 U=0.004 2D=0.001 3D=0.003
00:00
03:00
06:00
09:00
12:00
15:00
18:00
21:00
GPS time, starting on DOY 051 of Year 2026

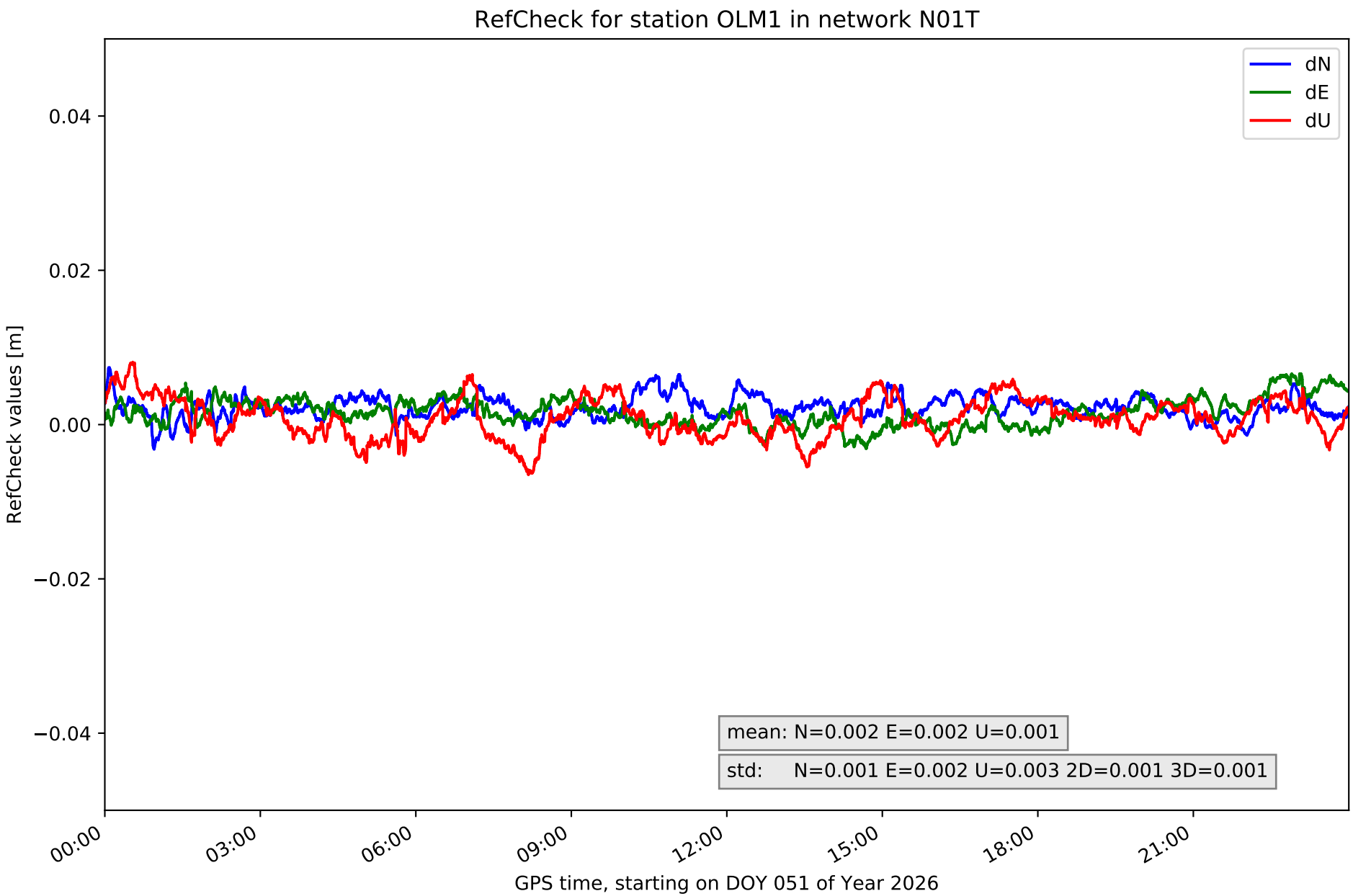
RefCheck for station OLM1 in network N01T
dN
dE
dU
0.04
0.02
0.00
−0.02
−0.04
RefCheck values [m]
mean: N=0.002 E=0.002 U=0.001
std: N=0.001 E=0.002 U=0.003 2D=0.001 3D=0.001
00:00
03:00
06:00
09:00
12:00
15:00
18:00
21:00
GPS time, starting on DOY 051 of Year 2026

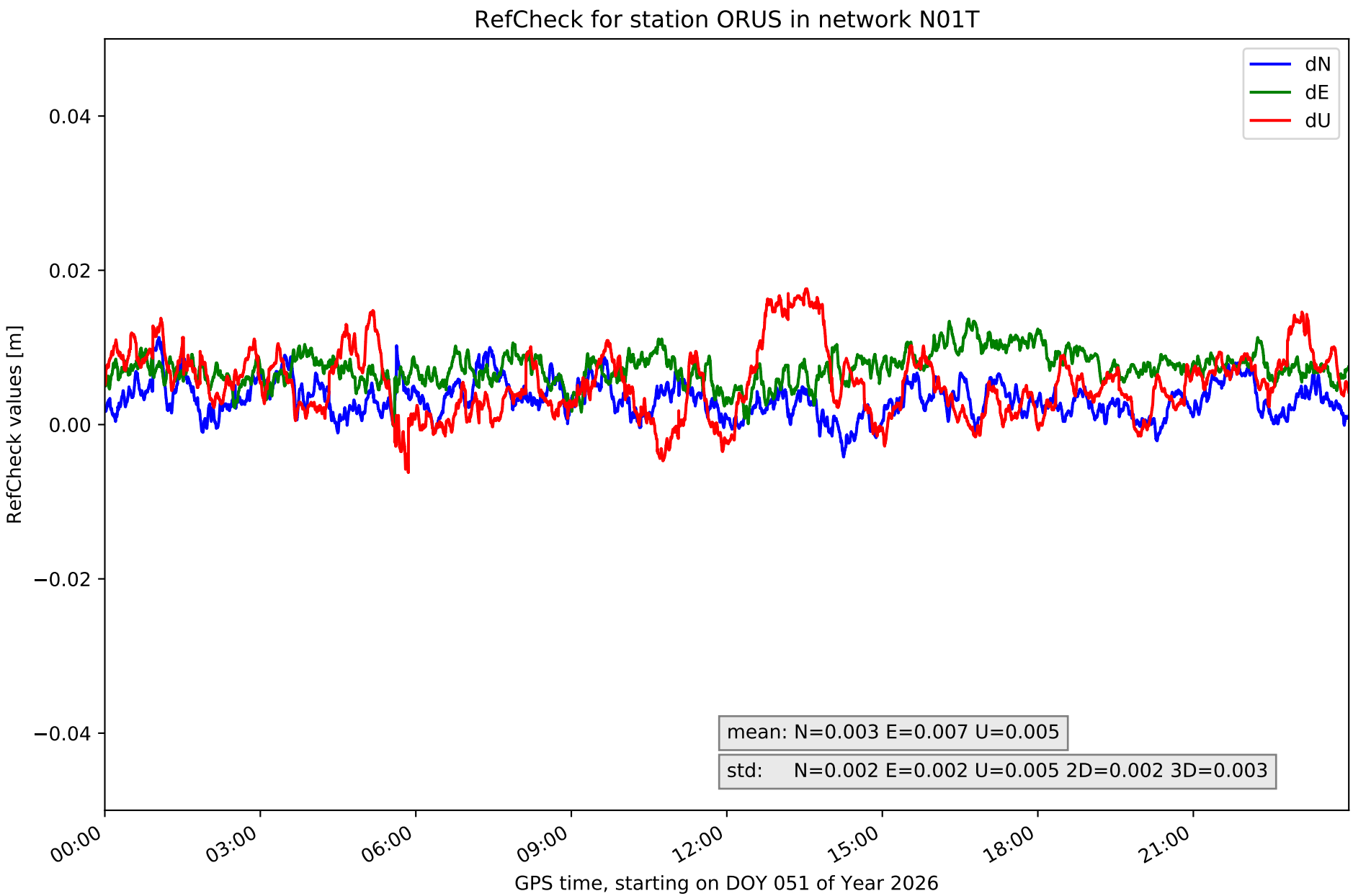
RefCheck for station ORUS in network N01T
dN
dE
dU
0.04
0.02
0.00
−0.02
−0.04
RefCheck values [m]
mean: N=0.003 E=0.007 U=0.005
std: N=0.002 E=0.002 U=0.005 2D=0.002 3D=0.003
00:00
03:00
06:00
09:00
12:00
15:00
18:00
21:00
GPS time, starting on DOY 051 of Year 2026

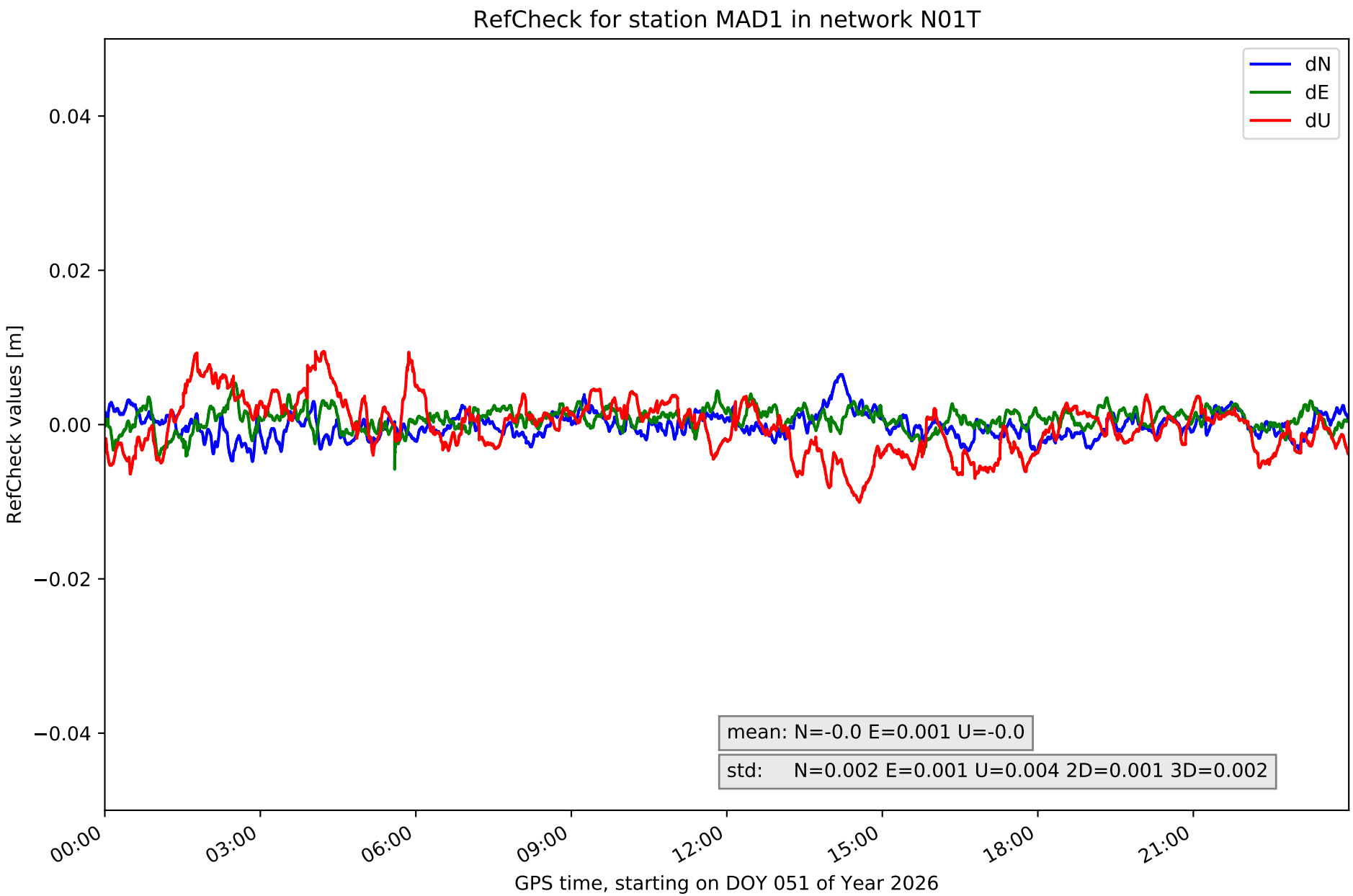
RefCheck for station MAD1 in network N01T
dN
dE
dU
0.04
0.02
0.00
−0.02
−0.04
RefCheck values [m]
mean: N=-0.0 E=0.001 U=-0.0
std: N=0.002 E=0.001 U=0.004 2D=0.001 3D=0.002
00:00
03:00
06:00
09:00
12:00
15:00
18:00
21:00
GPS time, starting on DOY 051 of Year 2026

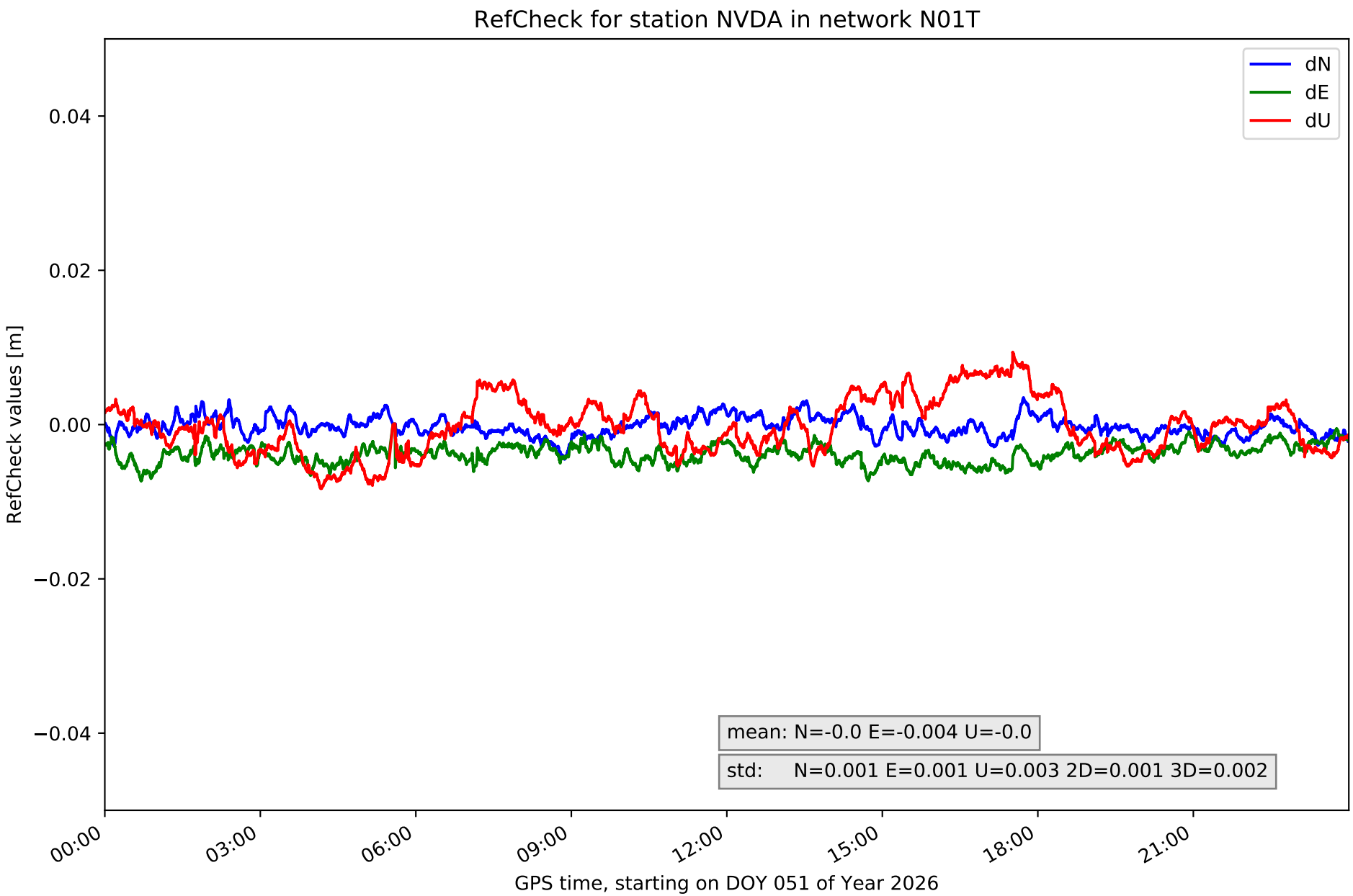
RefCheck for station NVDA in network N01T
dN
dE
dU
0.04
0.02
0.00
−0.02
−0.04
RefCheck values [m]
mean: N=-0.0 E=-0.004 U=-0.0
std: N=0.001 E=0.001 U=0.003 2D=0.001 3D=0.002
00:00
03:00
06:00
09:00
12:00
15:00
18:00
21:00
GPS time, starting on DOY 051 of Year 2026

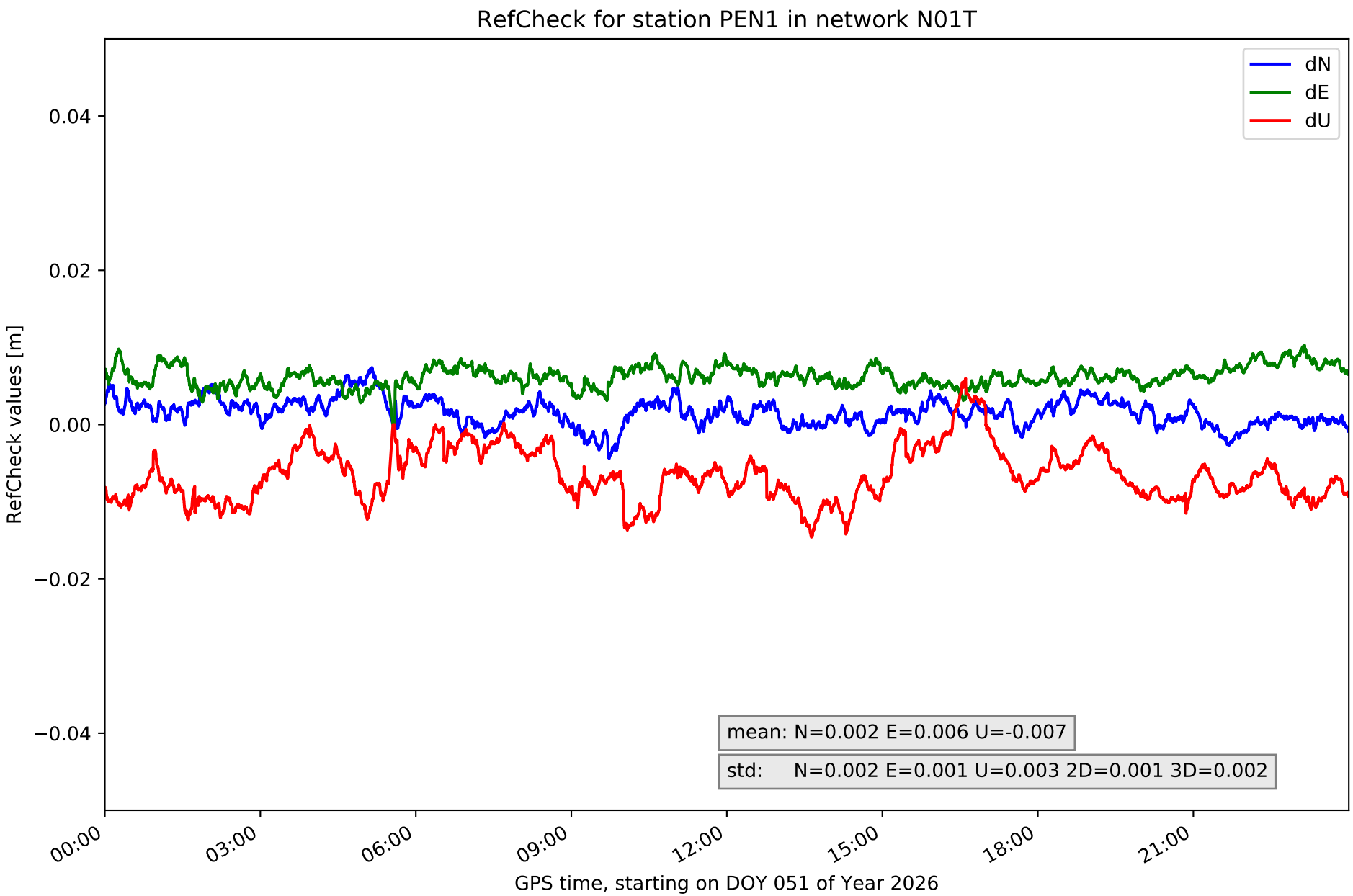
RefCheck for station PEN1 in network N01T
dN
dE
dU
0.04
0.02
0.00
−0.02
−0.04
RefCheck values [m]
mean: N=0.002 E=0.006 U=-0.007
std: N=0.002 E=0.001 U=0.003 2D=0.001 3D=0.002
00:00
03:00
06:00
09:00
12:00
15:00
18:00
21:00
GPS time, starting on DOY 051 of Year 2026

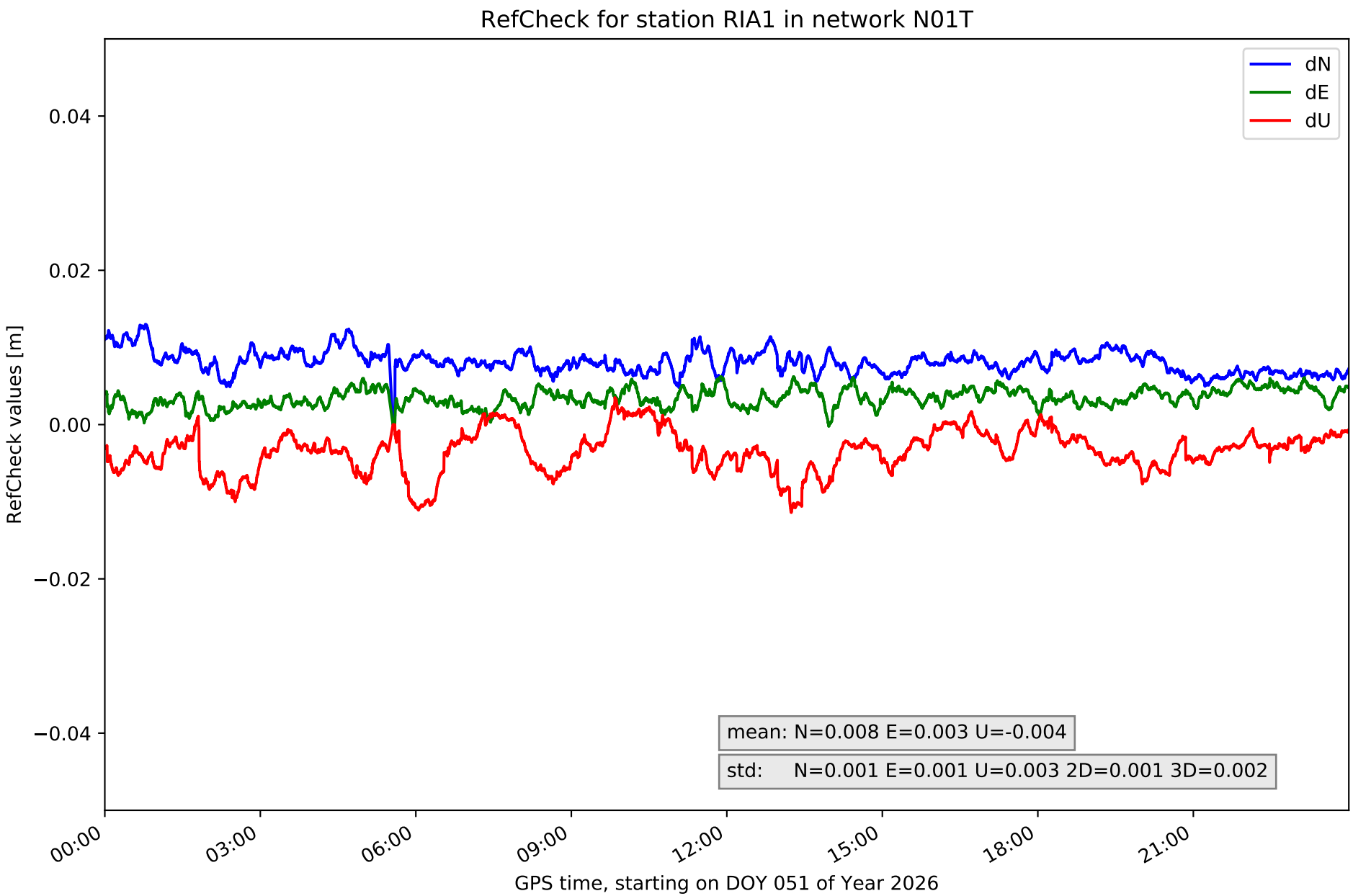
RefCheck for station RIA1 in network N01T
dN
dE
dU
0.04
0.02
0.00
−0.02
−0.04
RefCheck values [m]
mean: N=0.008 E=0.003 U=-0.004
std: N=0.001 E=0.001 U=0.003 2D=0.001 3D=0.002
00:00
03:00
06:00
09:00
12:00
15:00
18:00
21:00
GPS time, starting on DOY 051 of Year 2026

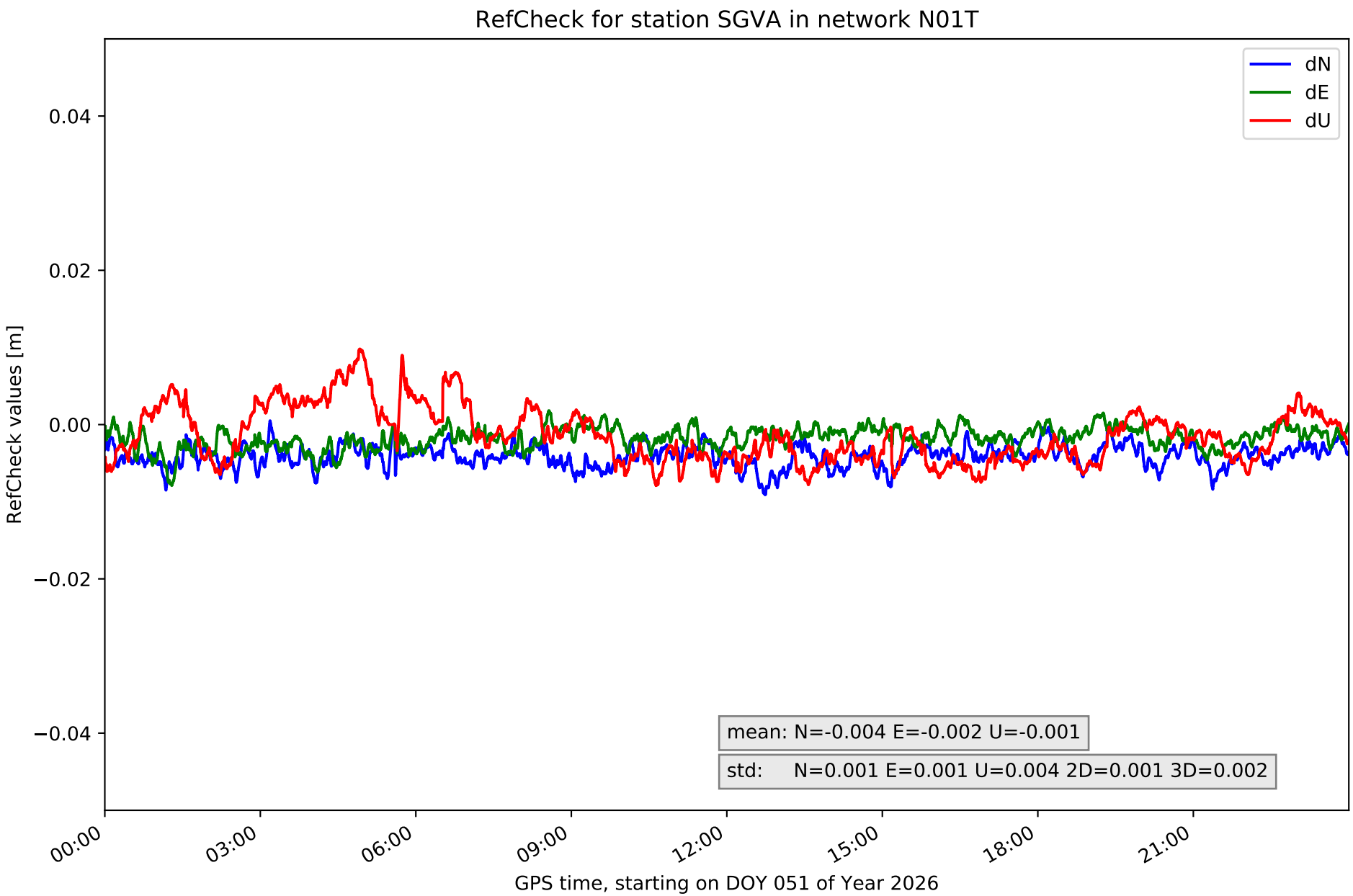
RefCheck for station SGVA in network N01T
dN
dE
dU
0.04
0.02
0.00
−0.02
−0.04
RefCheck values [m]
mean: N=-0.004 E=-0.002 U=-0.001
std: N=0.001 E=0.001 U=0.004 2D=0.001 3D=0.002
00:00
03:00
06:00
09:00
12:00
15:00
18:00
21:00
GPS time, starting on DOY 051 of Year 2026

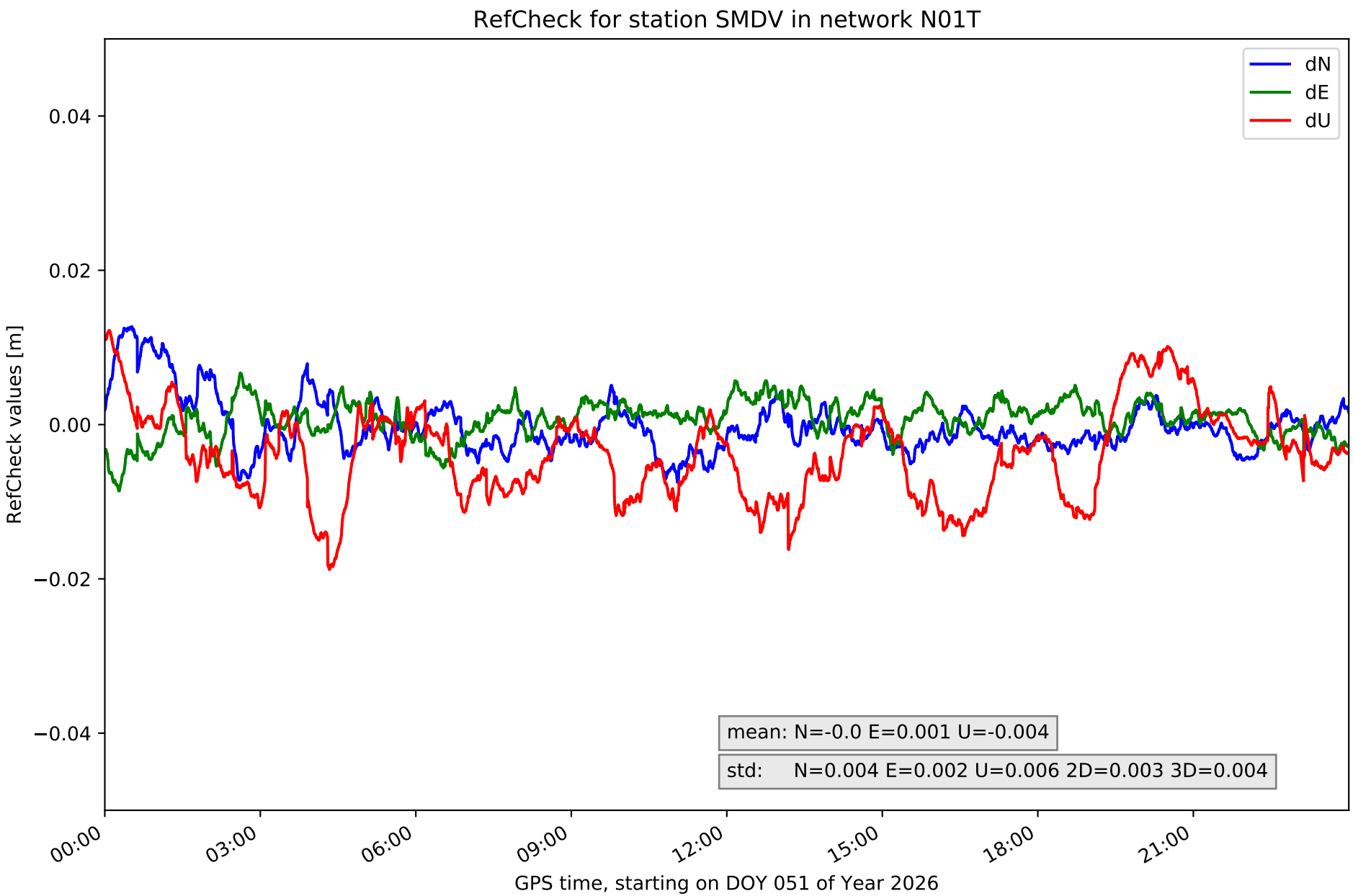
RefCheck for station SMDV in network N01T
dN
dE
dU
0.04
0.02
0.00
−0.02
−0.04
RefCheck values [m]
mean: N=-0.0 E=0.001 U=-0.004
std: N=0.004 E=0.002 U=0.006 2D=0.003 3D=0.004
00:00
03:00
06:00
09:00
12:00
15:00
18:00
21:00
GPS time, starting on DOY 051 of Year 2026

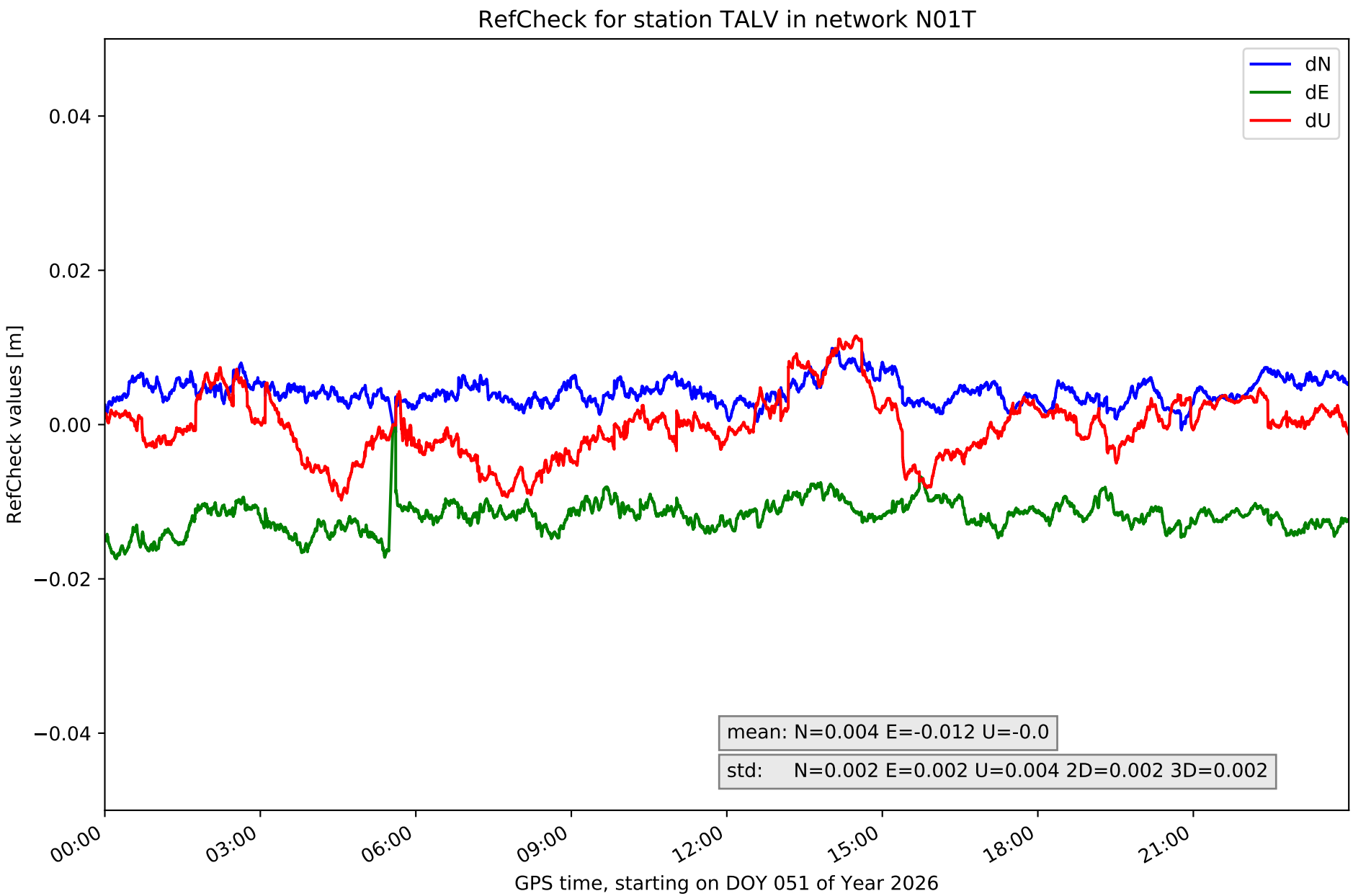
RefCheck for station TALV in network N01T
dN
dE
dU
0.04
0.02
0.00
−0.02
−0.04
RefCheck values [m]
mean: N=0.004 E=-0.012 U=-0.0
std: N=0.002 E=0.002 U=0.004 2D=0.002 3D=0.002
00:00
03:00
06:00
09:00
12:00
15:00
18:00
21:00
GPS time, starting on DOY 051 of Year 2026

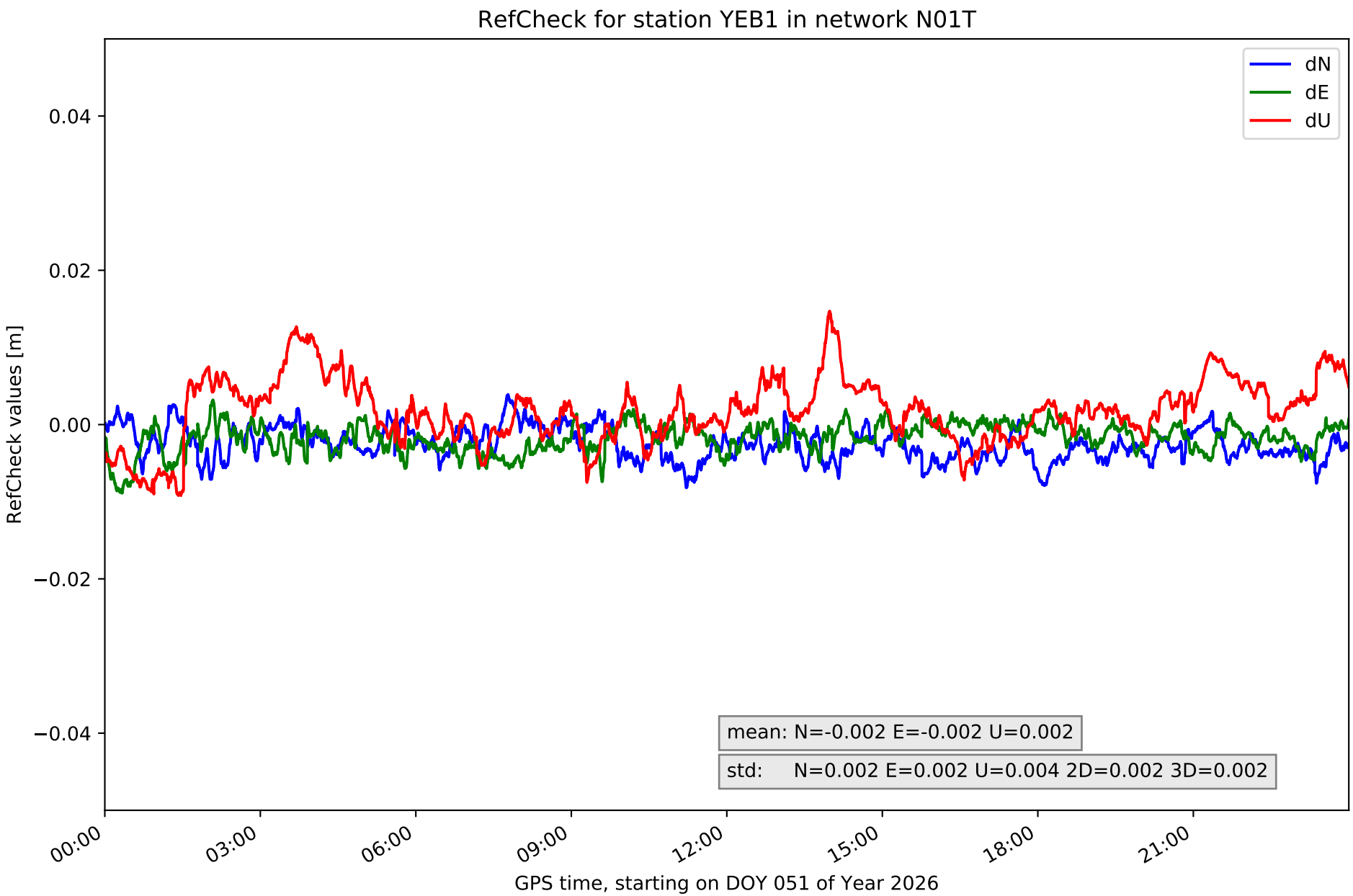
RefCheck for station YEB1 in network N01T
dN
dE
dU
0.04
0.02
0.00
−0.02
−0.04
RefCheck values [m]
mean: N=-0.002 E=-0.002 U=0.002
std: N=0.002 E=0.002 U=0.004 2D=0.002 3D=0.002
00:00
03:00
06:00
09:00
12:00
15:00
18:00
21:00
GPS time, starting on DOY 051 of Year 2026

RefCheck values for network N01T

Station	Nmin	Nmax	Nstd	Emin	Emax	Estd	Umin	Umax	Ustd	std2D	std3D	#2D > 0.01	% 2D > 0.01	#3D > 0.02	% 3D > 0.02
ALMZ	-0.009	0.002	0.002	-0.008	0.004	0.002	-0.005	0.021	0.005	0.002	0.004	0	0.0	852	1.3
ARAJ	-0.009	0.005	0.003	-0.011	0.002	0.002	-0.009	0.017	0.005	0.002	0.003	662	1.0	0	0.0
ARSP	-0.003	0.007	0.002	-0.006	0.005	0.002	-0.015	0.009	0.005	0.002	0.003	0	0.0	0	0.0
AVI2	-0.009	-0.0	0.002	-0.009	0.001	0.002	-0.013	0.006	0.004	0.002	0.002	3105	4.7	0	0.0
BUIT	**-0.017**	**0.019**	**0.004**	-0.003	**0.026**	**0.003**	**-0.027**	**0.026**	**0.009**	**0.003**	**0.005**	49789	76.1	**6818**	**10.4**
GMSR	-0.006	0.004	0.001	-0.007	0.001	0.001	-0.016	0.005	0.003	0.001	0.003	0	0.0	0	0.0
IGNE	-0.007	0.006	0.002	-0.006	0.004	0.002	-0.006	0.017	0.004	0.001	0.003	0	0.0	0	0.0
OLM1	-0.003	0.007	0.001	-0.003	0.007	0.002	-0.006	0.008	0.003	0.001	0.001	0	0.0	0	0.0
ORUS	-0.004	0.011	0.002	-0.0	0.014	0.002	-0.006	0.018	0.005	0.002	0.003	13629	20.8	0	0.0
MAD1	-0.005	0.006	0.002	-0.006	0.005	0.001	-0.01	0.009	0.004	0.001	0.002	0	0.0	0	0.0
NVDA	-0.004	0.004	0.001	-0.007	0.0	0.001	-0.008	0.009	0.003	0.001	0.002	0	0.0	0	0.0
PEN1	-0.004	0.007	0.002	-0.0	0.01	0.001	-0.015	0.006	0.003	0.001	0.002	71	0.1	0	0.0
RIA1	0.0	0.013	0.001	-0.0	0.006	0.001	-0.011	0.004	0.003	0.001	0.002	12686	19.4	0	0.0
SGVA	-0.009	0.001	0.001	-0.008	0.002	0.001	-0.008	0.01	0.004	0.001	0.002	42	0.1	0	0.0
SMDV	-0.007	0.013	**0.004**	-0.009	0.007	0.002	-0.019	0.012	0.006	**0.003**	0.004	2795	4.3	0	0.0
TALV	-0.001	0.01	0.002	**-0.017**	0.0	0.002	-0.01	0.011	0.004	0.002	0.002	**62195**	**95.1**	0	0.0
YEB1	-0.008	0.004	0.002	-0.009	0.003	0.002	-0.009	0.015	0.004	0.002	0.002	0	0.0	0	0.0
Mean	**-0.006**	**0.007**	**0.002**	**-0.006**	**0.006**	**0.002**	**-0.011**	**0.012**	**0.004**	**0.002**	**0.003**	**8527.9**	**13.0**	**451.2**	**0.7**
Min/Max	**-0.017**	**0.019**	**0.004**	**-0.017**	**0.026**	**0.003**	**-0.027**	**0.026**	**0.009**	**0.003**	**0.005**	**62195**	**95.1**	**6818**	**10.4**

fixing statistic for network N01T

fixing percentage of	all GNSS	G	R	E	C
using threshold 0.3	95.0	95.9	95.7	95.6	92.9
considering satellites with dual-frequency fixed	93.6	94.5	94.8	93.8	91.0
considering all signals separately	93.7	94.5	94.8	94.1	90.6