summary for network NT15

timeperiod chosen: from 2026-02-19-00:00:00 until 2026-02-19-23:59:59

average update rate (durations larger than 15 seconds considered as observation gap): 1.0 seconds

average fixing percentage with threshold set to 0.3: 93.3 percent

stations available: 15 of 15

station information:

station ACIN:	antenna: GPPNULLANTENNA NONE	receiver: LEICA GR50	height: 1178.47
station AGRD:	antenna: GPPNULLANTENNA NONE	receiver: LEICA GR50	height: 1010.813
station AJAL:	antenna: GPPNULLANTENNA NONE	receiver: LEICA GR50	height: 884.142
station ALC1:	antenna: TRM57971.00 TZGD	receiver: TRIMBLE NETR9	height: 397.68
station ALIA:	antenna: GPPNULLANTENNA NONE	receiver: LEICA GR50	height: 1169.276
station ARAS:	antenna: GPPNULLANTENNA NONE	receiver: LEICA GR50	height: 1325.848
station BERG:	antenna: GPPNULLANTENNA NONE	receiver: LEICA GR30	height: 892.808
station CALA:	antenna: GPPNULLANTENNA NONE	receiver: LEICA GR50	height: 942.231
station CATY:	antenna: GPPNULLANTENNA NONE	receiver: TPS NET-G3	height: 597.734
station CRNA:	antenna: GPPNULLANTENNA NONE	receiver: TPS NET-G3A	height: 649.433
station MOLI:	antenna: LEIAR20 LEIM	receiver: LEICA GR25	height: 1119.45
station MUNI:	antenna: GPPNULLANTENNA NONE	receiver: TPS NET-G3	height: 854.946
station QNTO:	antenna: GPPNULLANTENNA NONE	receiver: LEICA GR50	height: 216.743
station TERU:	antenna: LEIAR20 LEIM	receiver: LEICA GR50	height: 956.227
station YEBE:	antenna: LEIAR20 LEIM	receiver: LEICA GR50	height: 972.816

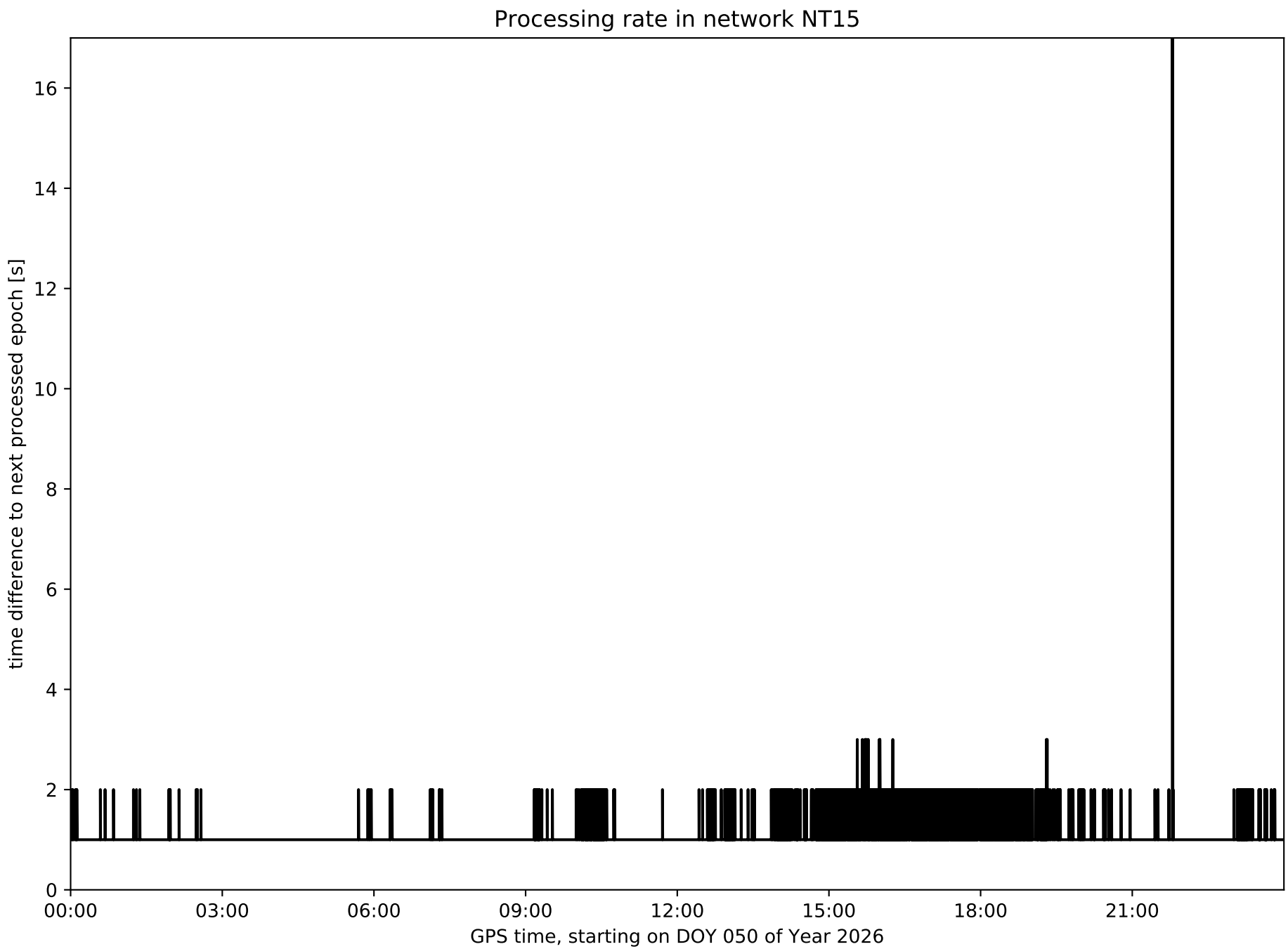
Processing rate in network NT15
time difference to next processed epoch [s]
0
2
4
6
8
10
12
14
16
00:00
03:00
06:00
09:00
12:00
15:00
18:00
21:00
GPS time, starting on DOY 050 of Year 2026

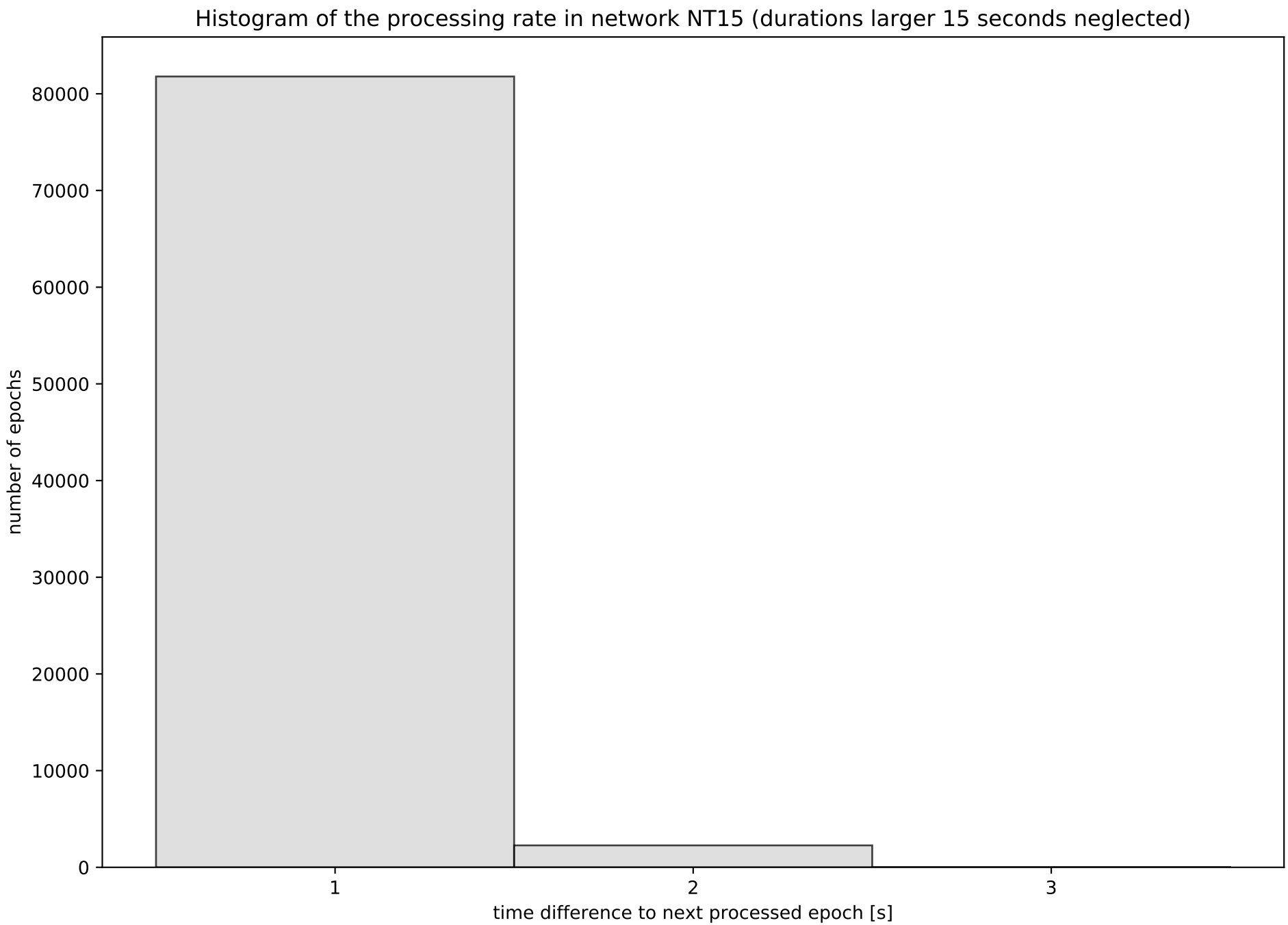
Histogram of the processing rate in network NT15 (durations larger 15 seconds neglected)
number of epochs
0
10000
20000
30000
40000
50000
60000
70000
80000
1
2
3
time difference to next processed epoch [s]

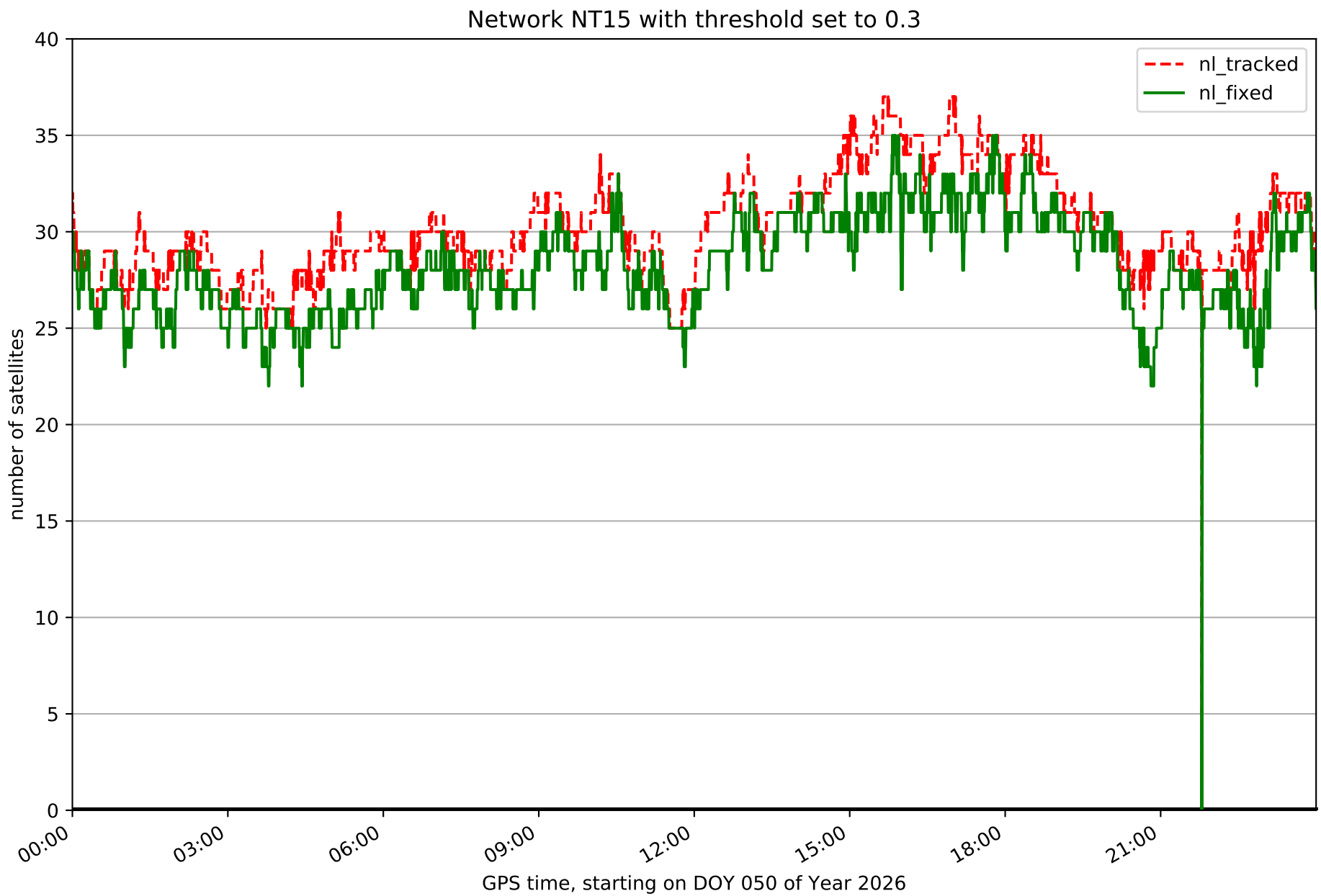
Network NT15 with threshold set to 0.3
nl_tracked
nl_fixed
number of satellites
0
5
10
15
20
25
30
35
40
00:00
03:00
06:00
09:00
12:00
15:00
18:00
21:00
GPS time, starting on DOY 050 of Year 2026

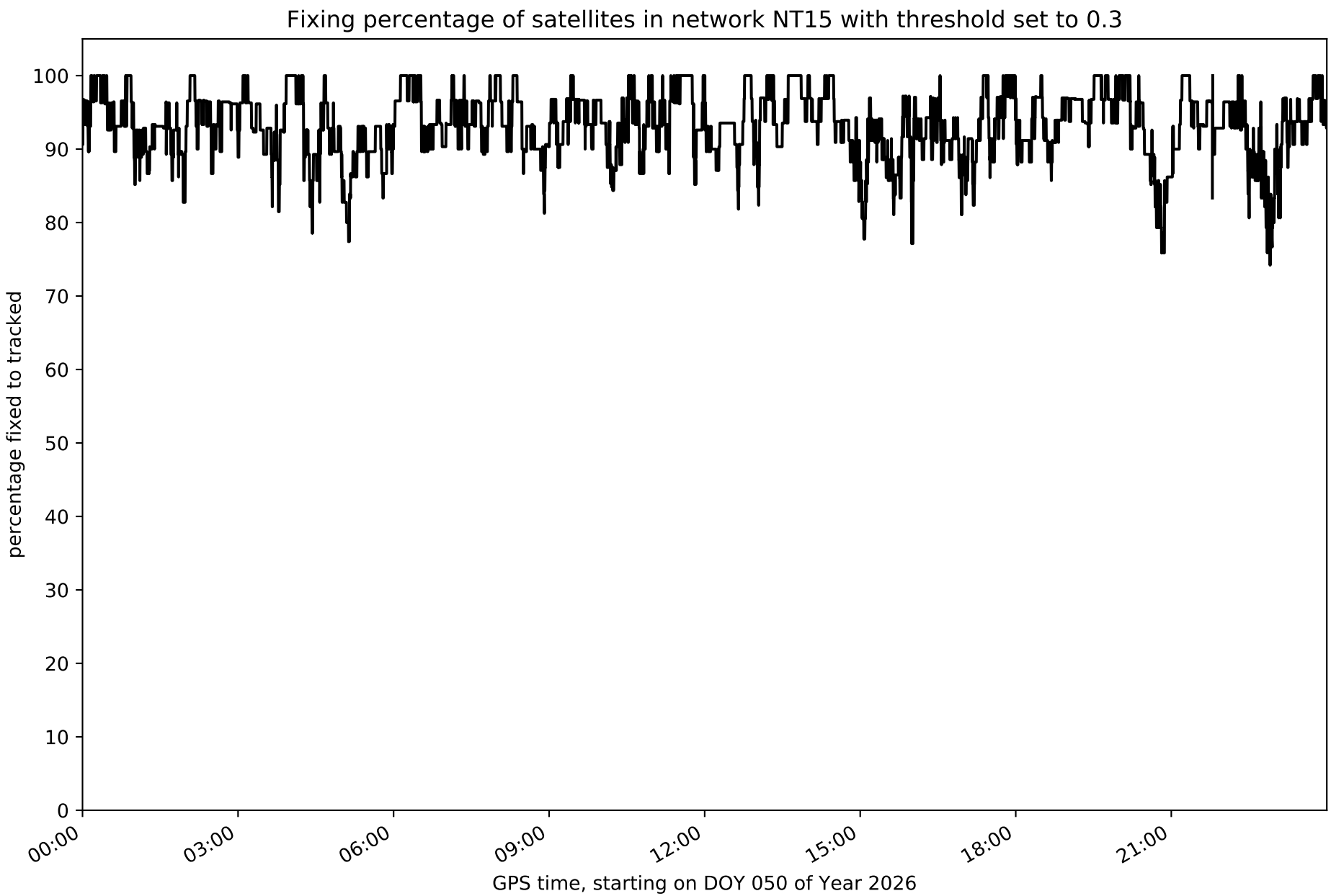
Fixing percentage of satellites in network NT15 with threshold set to 0.3
percentage fixed to tracked
100
90
80
70
60
50
40
30
20
10
0
00:00
03:00
06:00
09:00
12:00
15:00
18:00
21:00
GPS time, starting on DOY 050 of Year 2026

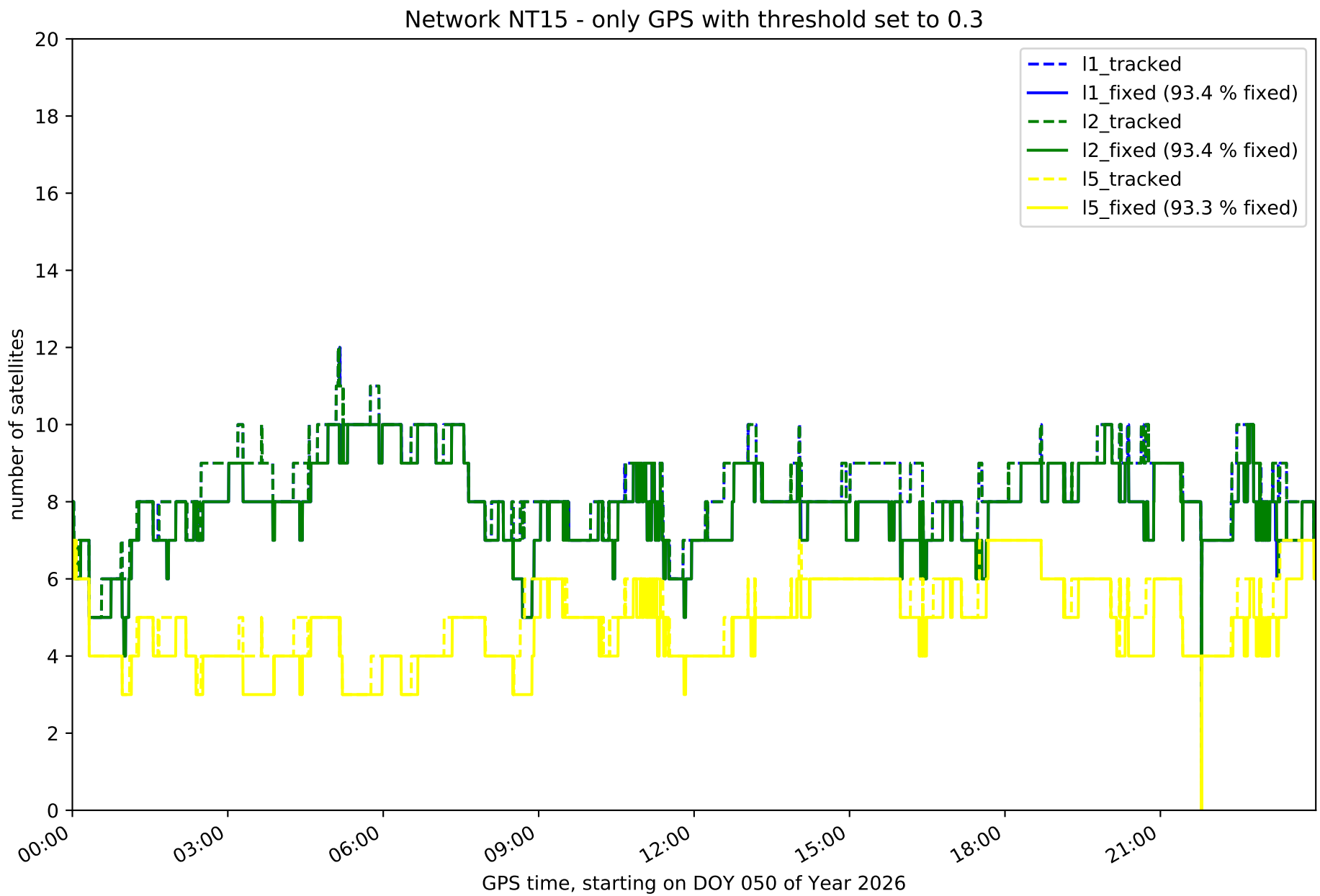
Network NT15 - only GPS with threshold set to 0.3
l1_tracked
l1_fixed (93.4 % fixed)
l2_tracked
l2_fixed (93.4 % fixed)
l5_tracked
l5_fixed (93.3 % fixed)
number of satellites
0
2
4
6
8
10
12
14
16
18
20
00:00
03:00
06:00
09:00
12:00
15:00
18:00
21:00
GPS time, starting on DOY 050 of Year 2026

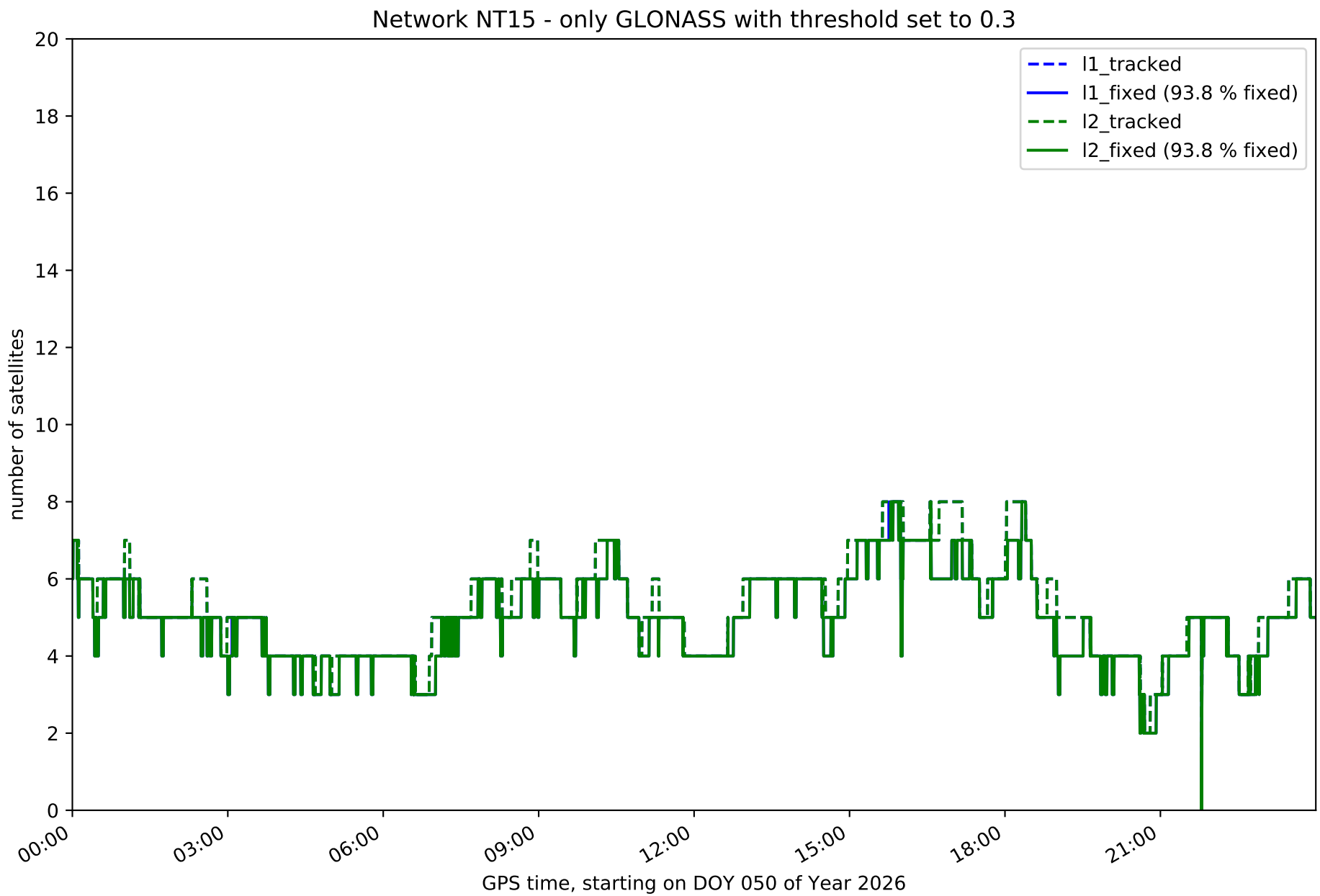
Network NT15 - only GLONASS with threshold set to 0.3
l1_tracked
l1_fixed (93.8 % fixed)
l2_tracked
l2_fixed (93.8 % fixed)
number of satellites
0
2
4
6
8
10
12
14
16
18
20
00:00
03:00
06:00
09:00
12:00
15:00
18:00
21:00
GPS time, starting on DOY 050 of Year 2026

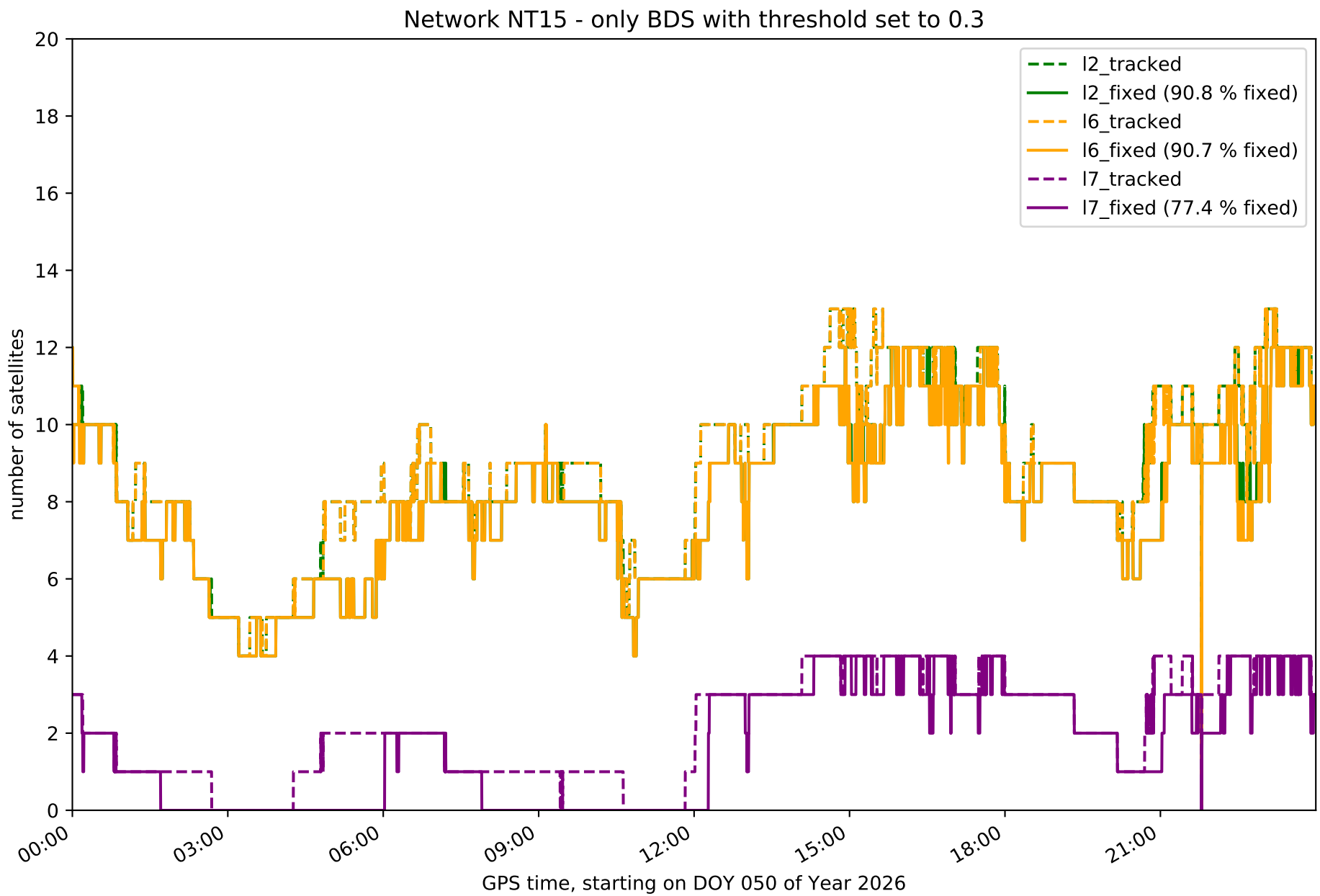
Network NT15 - only BDS with threshold set to 0.3
number of satellites
GPS time, starting on DOY 050 of Year 2026
0
2
4
6
8
10
12
14
16
18
20
00:00
03:00
06:00
09:00
12:00
15:00
18:00
21:00
l2_tracked
l2_fixed (90.8 % fixed)
l6_tracked
l6_fixed (90.7 % fixed)
l7_tracked
l7_fixed (77.4 % fixed)

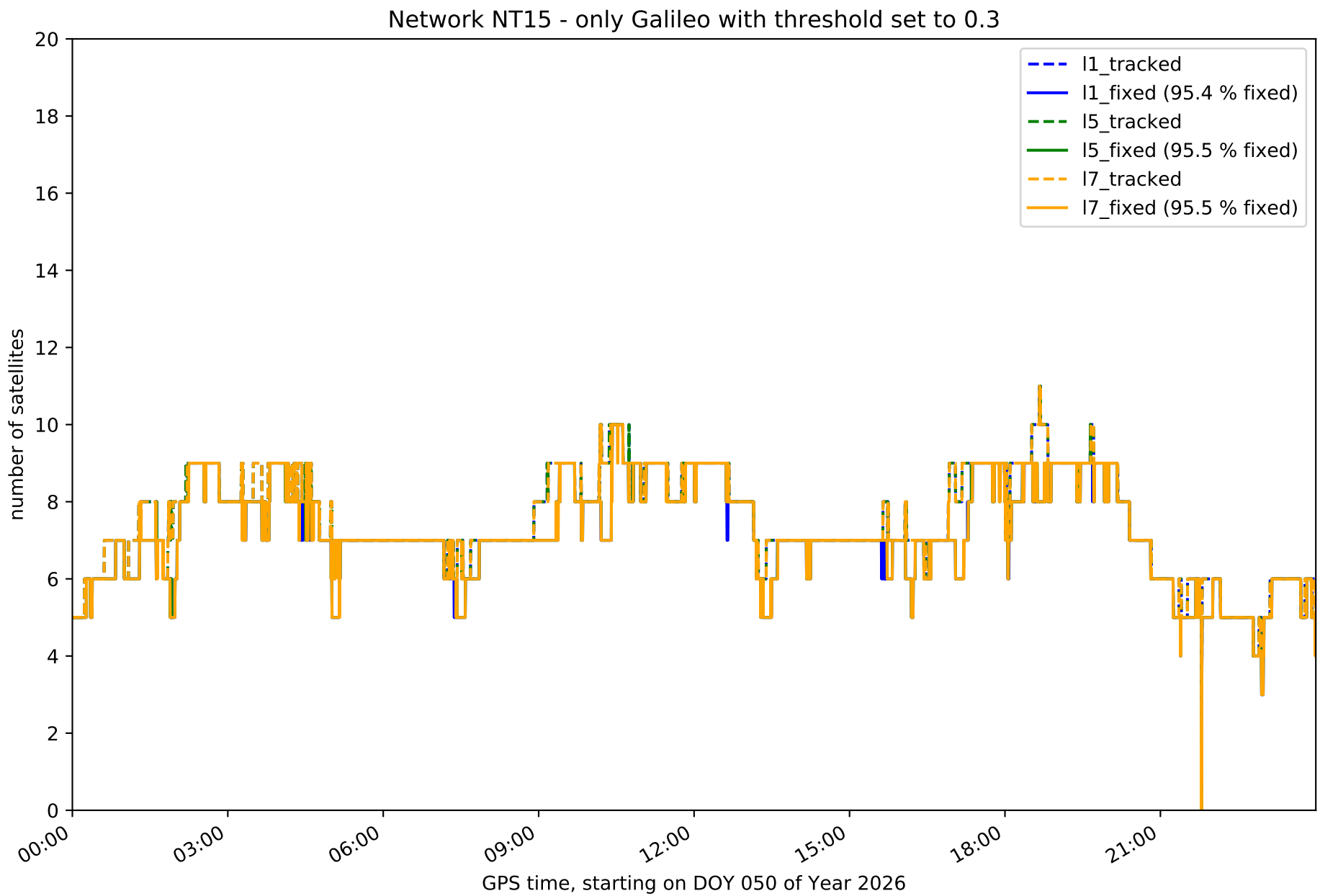
Network NT15 - only Galileo with threshold set to 0.3
number of satellites
GPS time, starting on DOY 050 of Year 2026
0
2
4
6
8
10
12
14
16
18
20
00:00
03:00
06:00
09:00
12:00
15:00
18:00
21:00
l1_tracked
l1_fixed (95.4 % fixed)
l5_tracked
l5_fixed (95.5 % fixed)
l7_tracked
l7_fixed (95.5 % fixed)

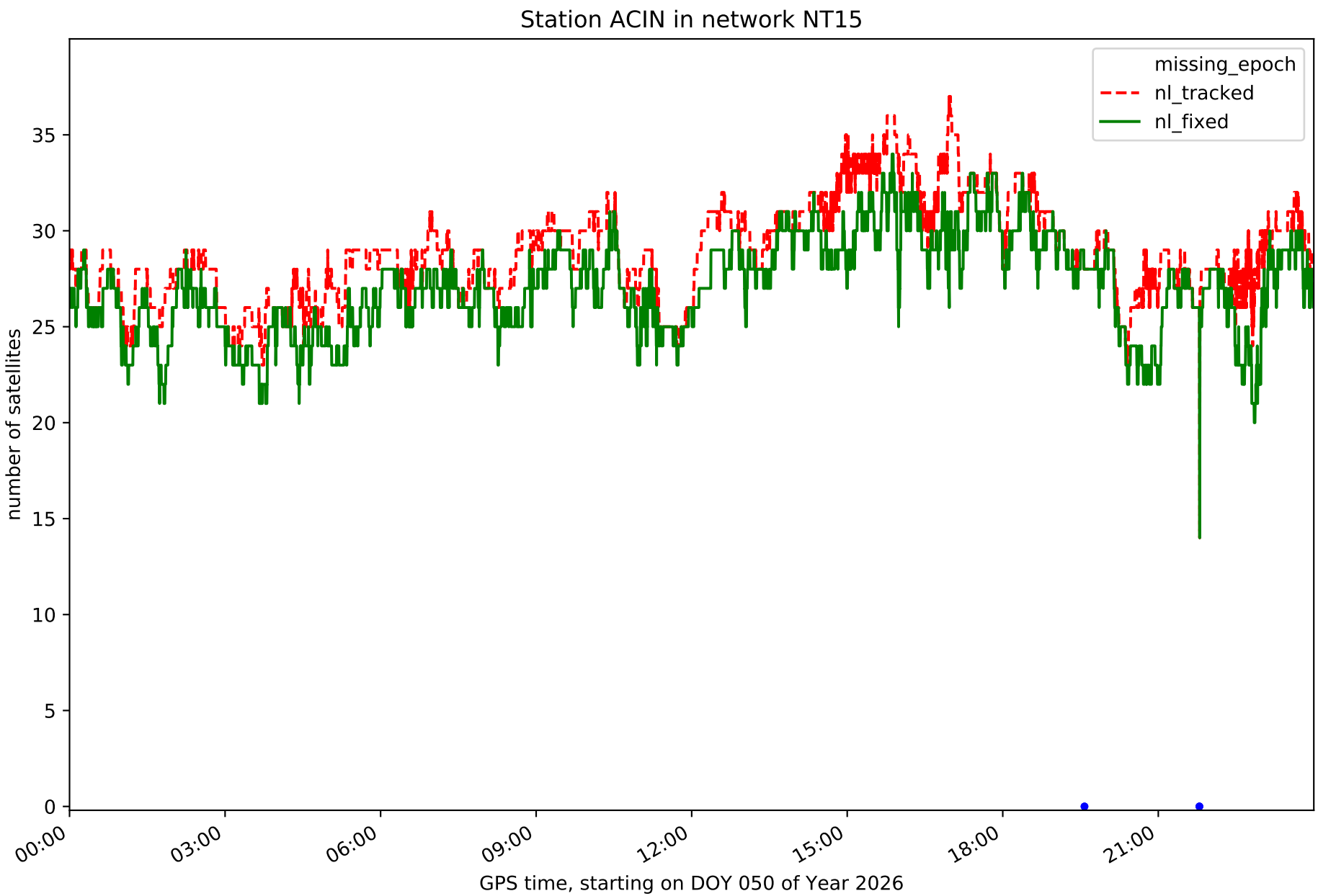
Station ACIN in network NT15
missing_epoch
nl_tracked
nl_fixed
number of satellites
0
5
10
15
20
25
30
35
00:00
03:00
06:00
09:00
12:00
15:00
18:00
21:00
GPS time, starting on DOY 050 of Year 2026

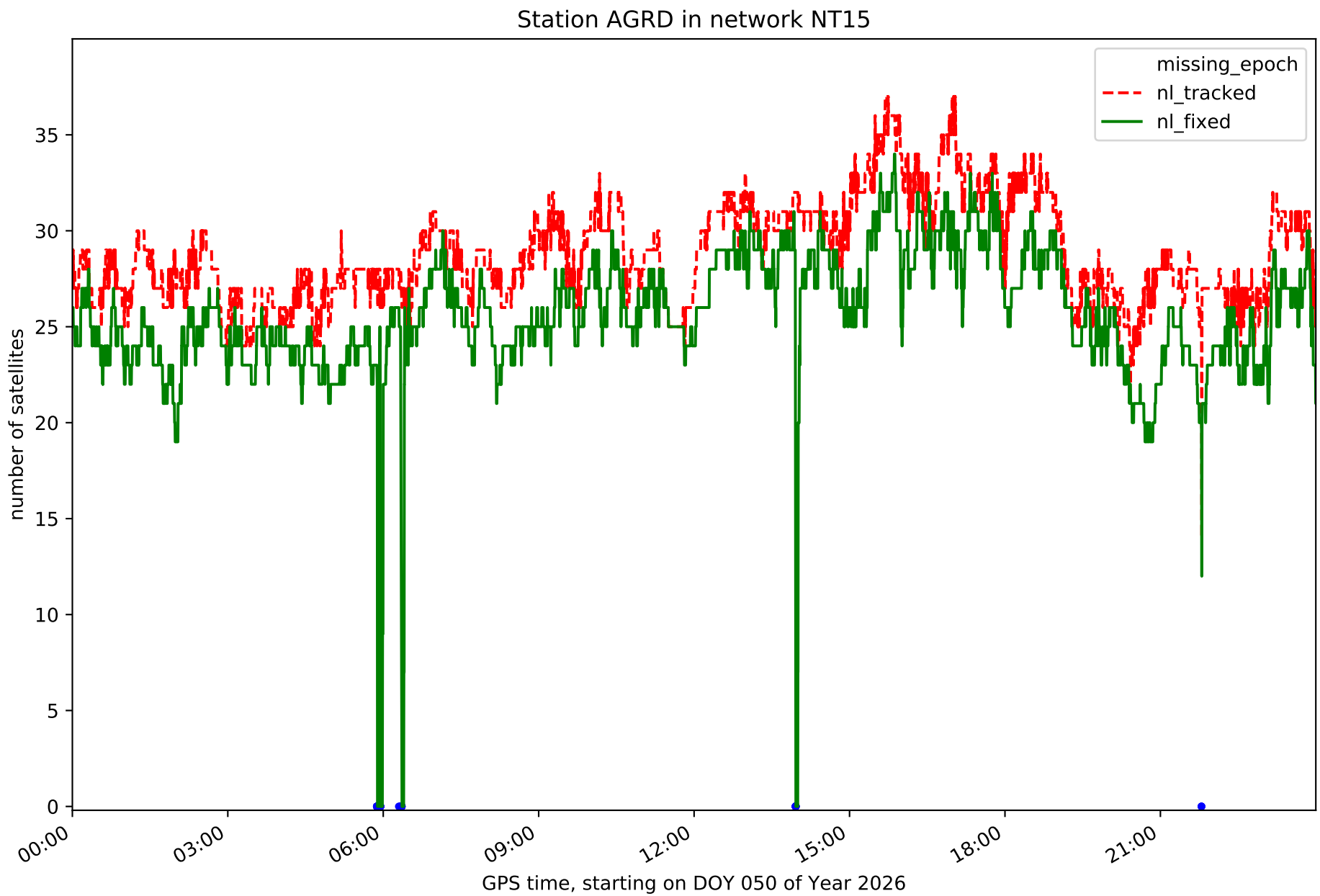
Station AGRD in network NT15
missing_epoch
nl_tracked
nl_fixed
number of satellites
0
5
10
15
20
25
30
35
00:00
03:00
06:00
09:00
12:00
15:00
18:00
21:00
GPS time, starting on DOY 050 of Year 2026

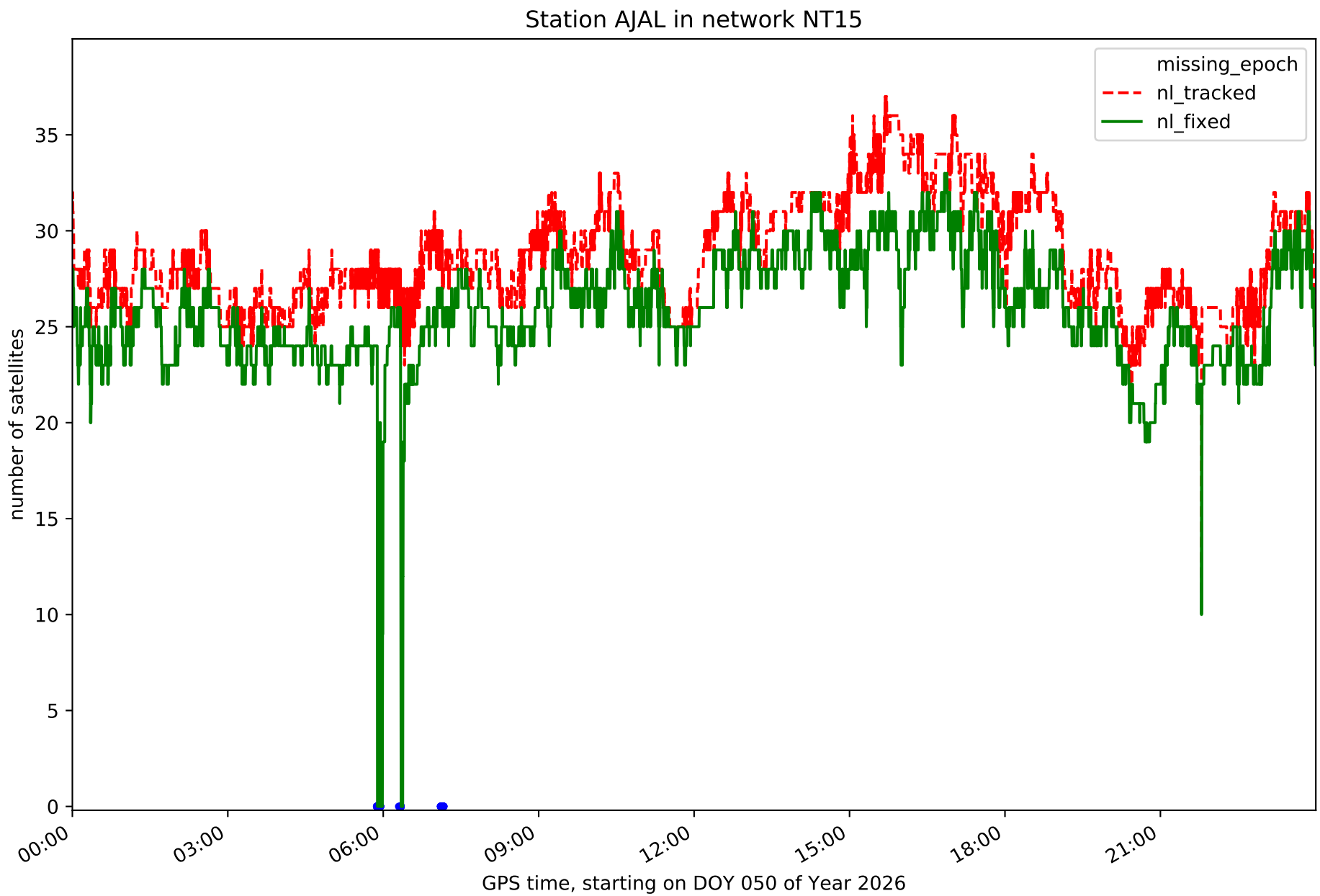
Station AJAL in network NT15
missing_epoch
nl_tracked
nl_fixed
number of satellites
0
5
10
15
20
25
30
35
00:00
03:00
06:00
09:00
12:00
15:00
18:00
21:00
GPS time, starting on DOY 050 of Year 2026

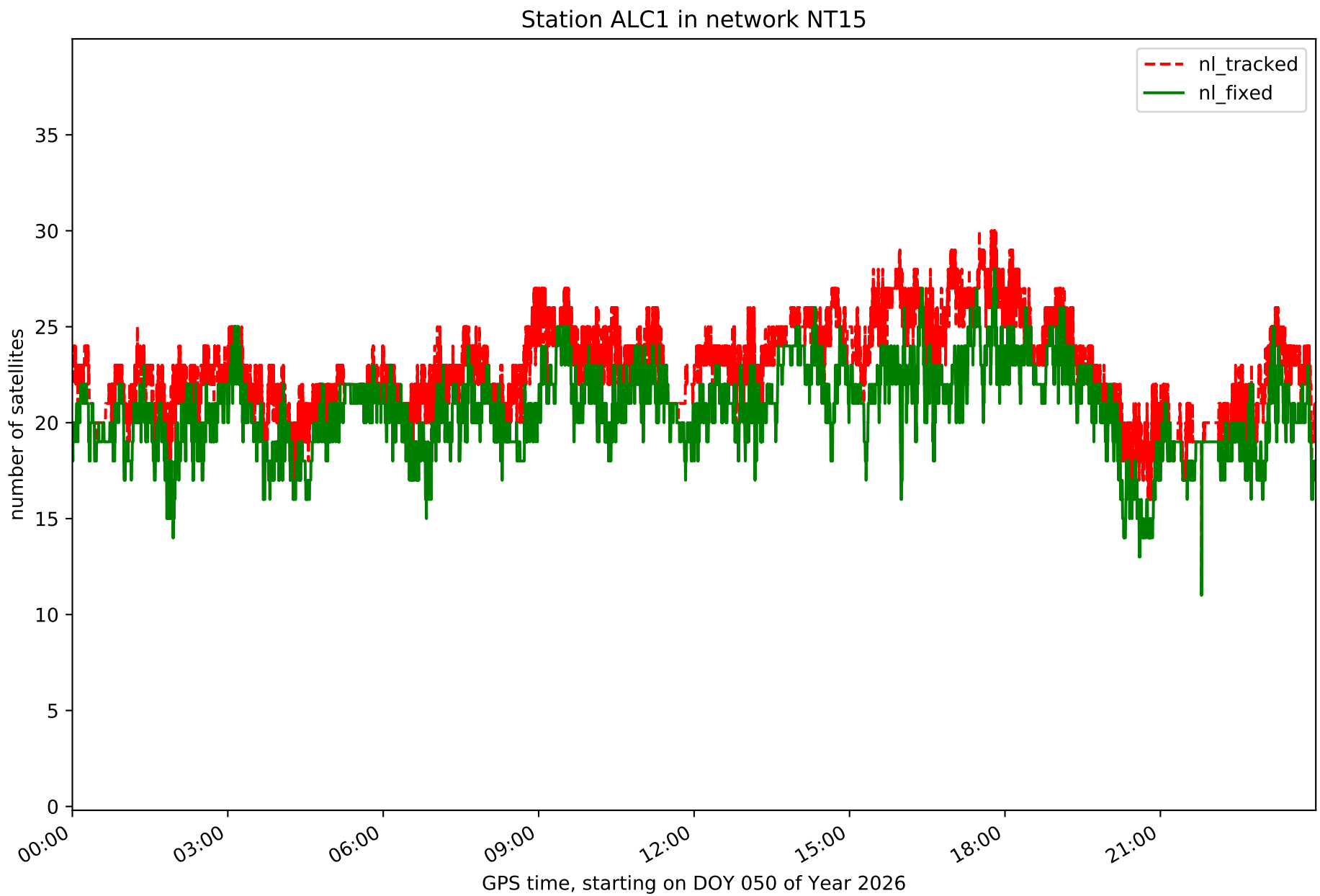
Station ALC1 in network NT15
nl_tracked
nl_fixed
number of satellites
0
5
10
15
20
25
30
35
00:00
03:00
06:00
09:00
12:00
15:00
18:00
21:00
GPS time, starting on DOY 050 of Year 2026

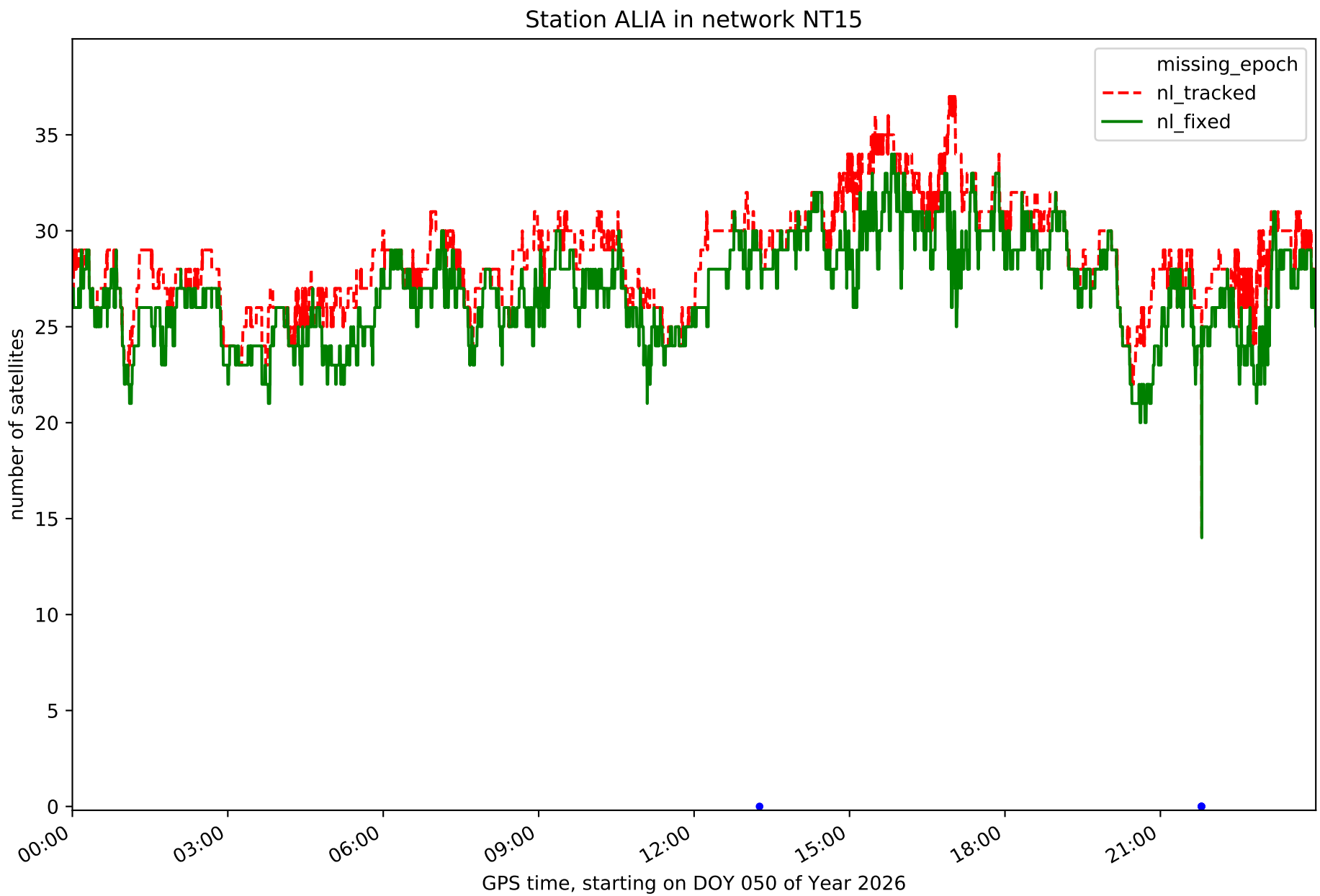
Station ALIA in network NT15
missing_epoch
nl_tracked
nl_fixed
number of satellites
0
5
10
15
20
25
30
35
00:00
03:00
06:00
09:00
12:00
15:00
18:00
21:00
GPS time, starting on DOY 050 of Year 2026

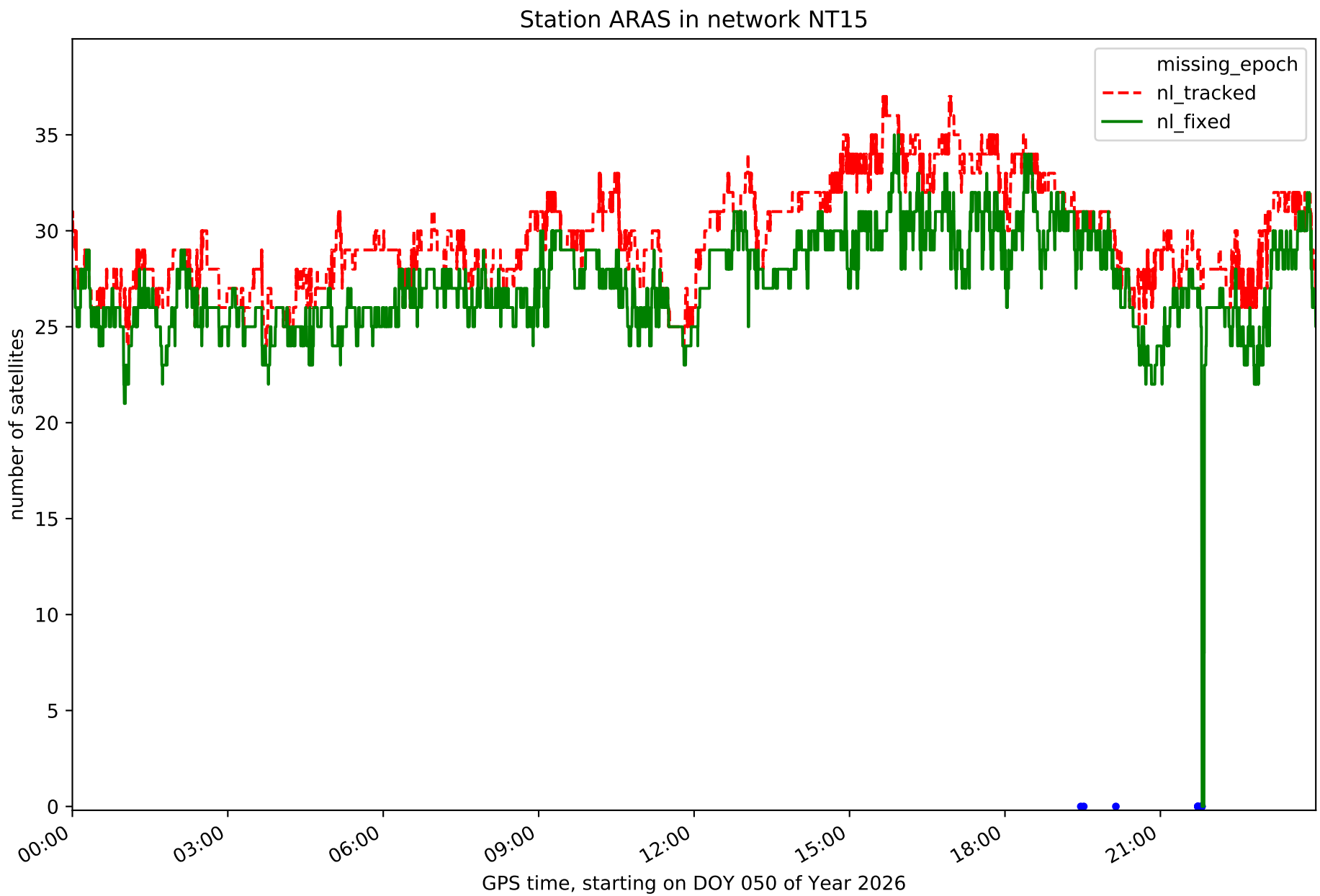
Station ARAS in network NT15
missing_epoch
nl_tracked
nl_fixed
number of satellites
0
5
10
15
20
25
30
35
00:00
03:00
06:00
09:00
12:00
15:00
18:00
21:00
GPS time, starting on DOY 050 of Year 2026

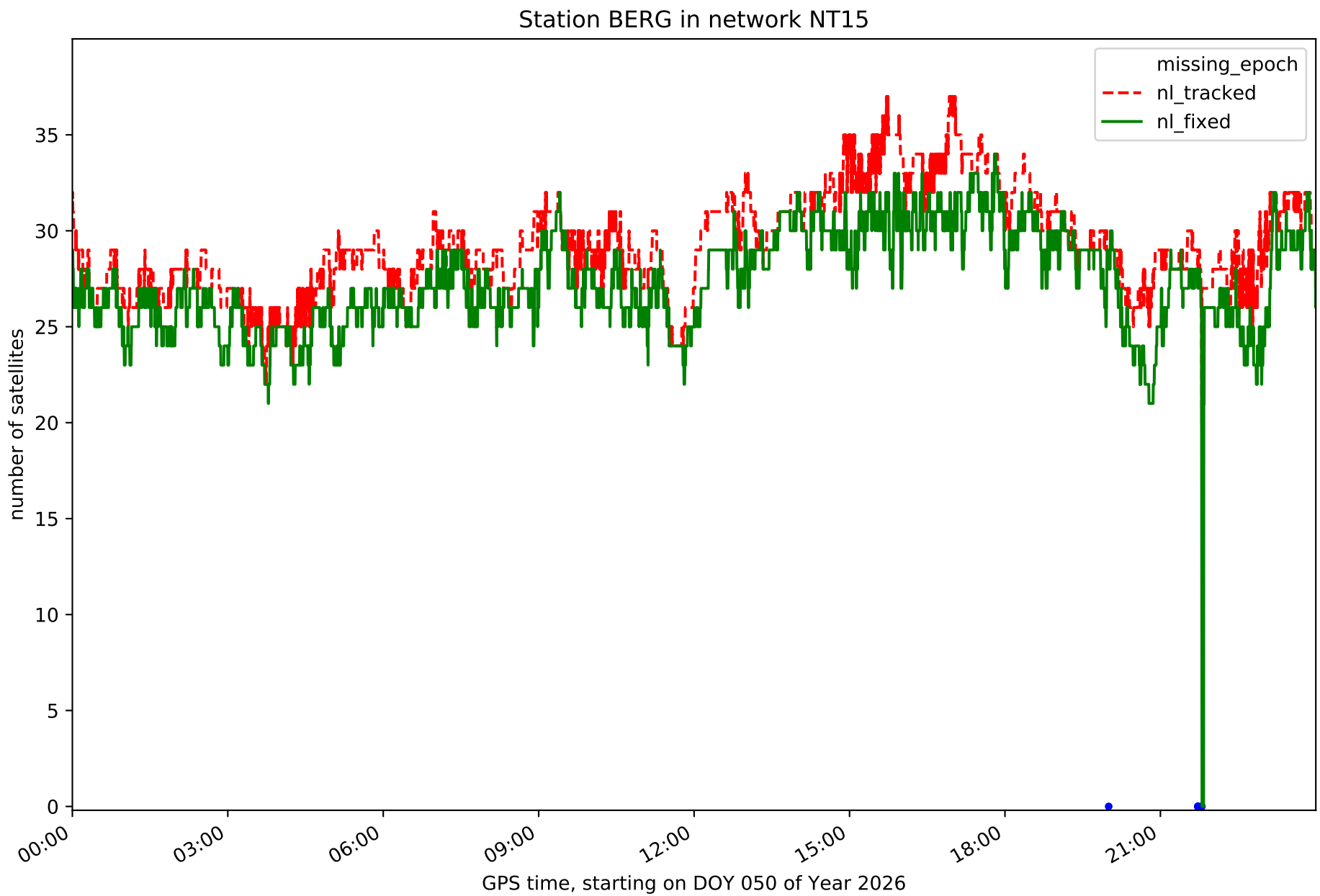
Station BERG in network NT15
missing_epoch
nl_tracked
nl_fixed
number of satellites
0
5
10
15
20
25
30
35
00:00
03:00
06:00
09:00
12:00
15:00
18:00
21:00
GPS time, starting on DOY 050 of Year 2026

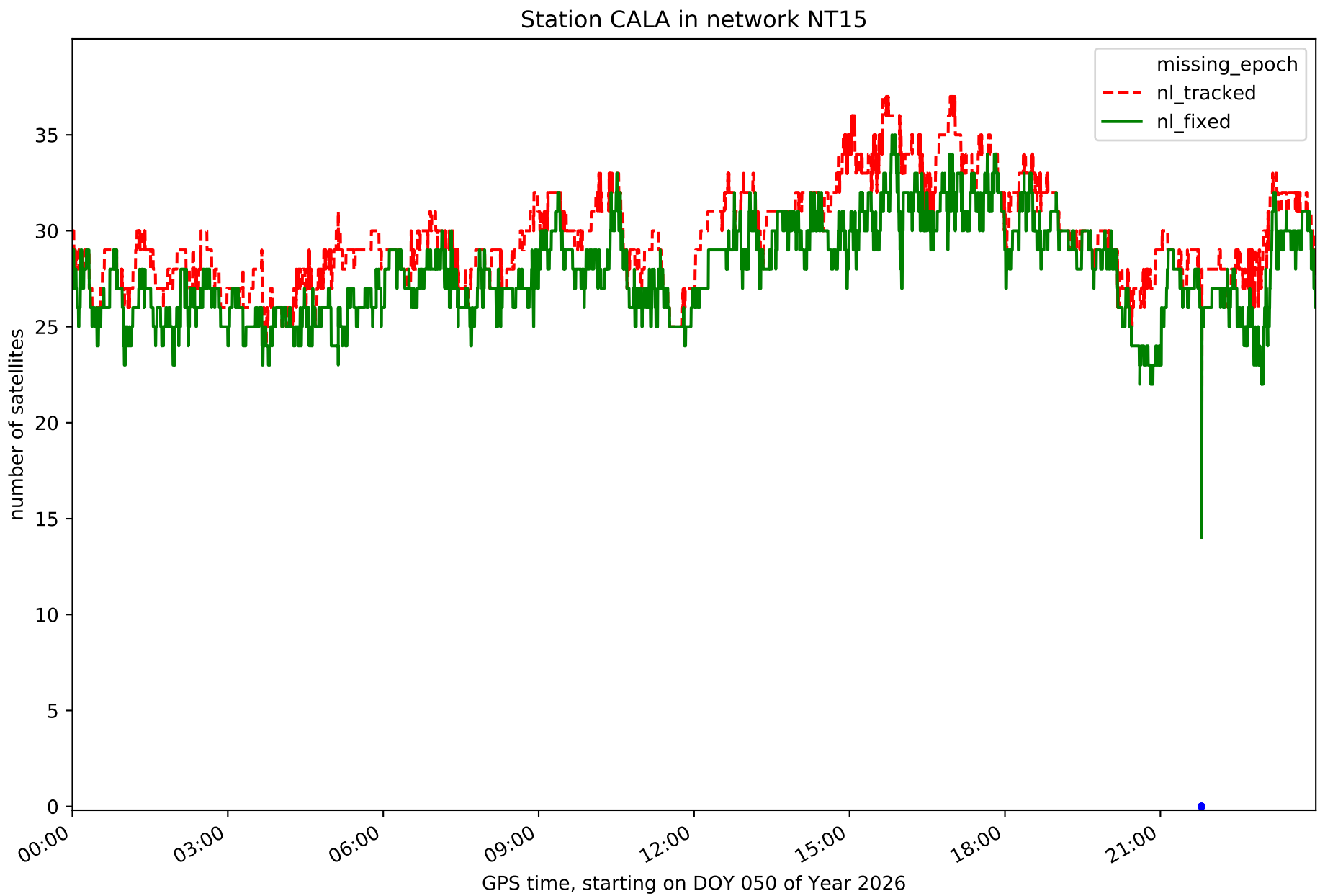
Station CALA in network NT15
missing_epoch
nl_tracked
nl_fixed
number of satellites
0
5
10
15
20
25
30
35
00:00
03:00
06:00
09:00
12:00
15:00
18:00
21:00
GPS time, starting on DOY 050 of Year 2026

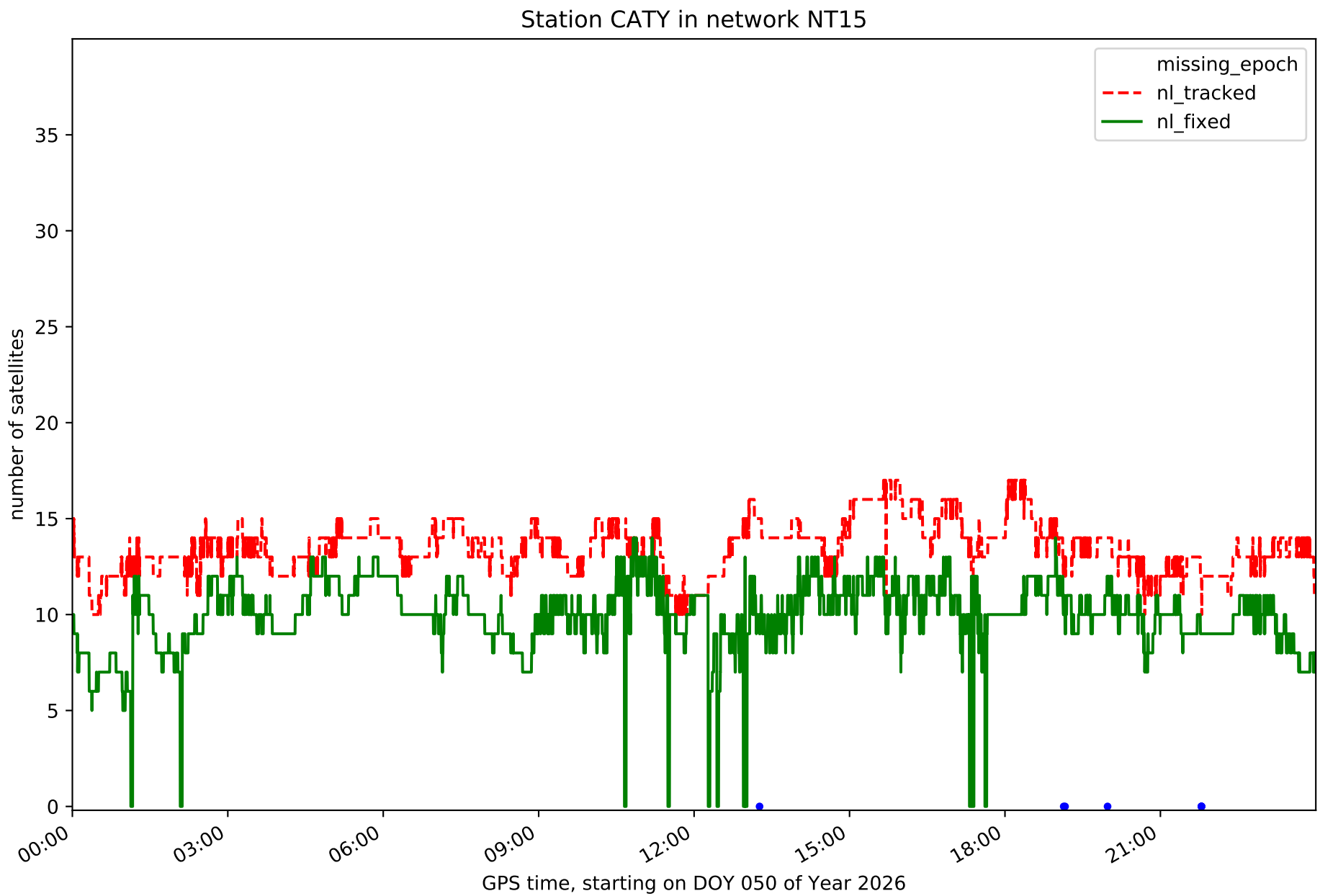
Station CATY in network NT15
missing_epoch
nl_tracked
nl_fixed
number of satellites
0
5
10
15
20
25
30
35
00:00
03:00
06:00
09:00
12:00
15:00
18:00
21:00
GPS time, starting on DOY 050 of Year 2026

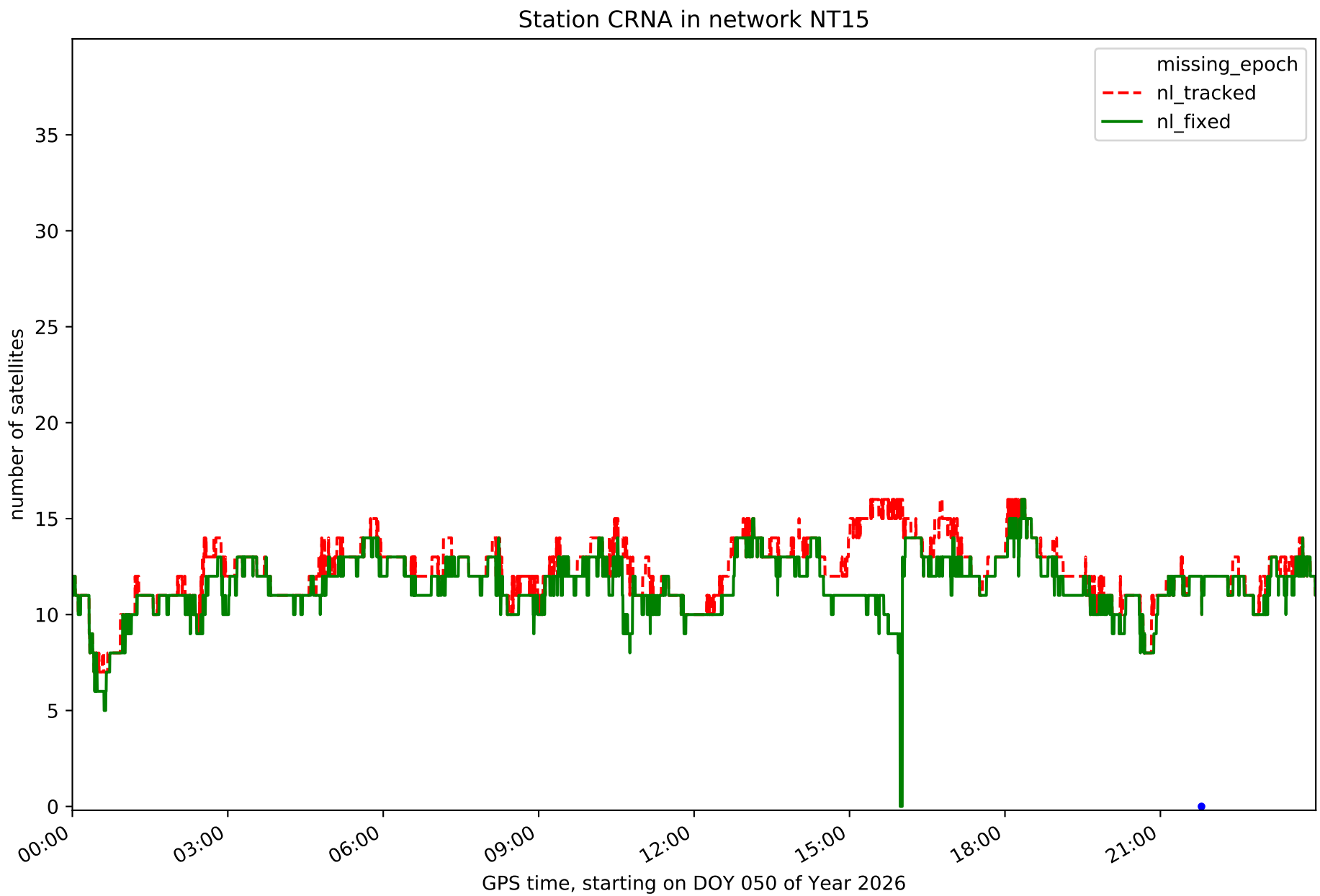
Station CRNA in network NT15
missing_epoch
nl_tracked
nl_fixed
number of satellites
0
5
10
15
20
25
30
35
00:00
03:00
06:00
09:00
12:00
15:00
18:00
21:00
GPS time, starting on DOY 050 of Year 2026

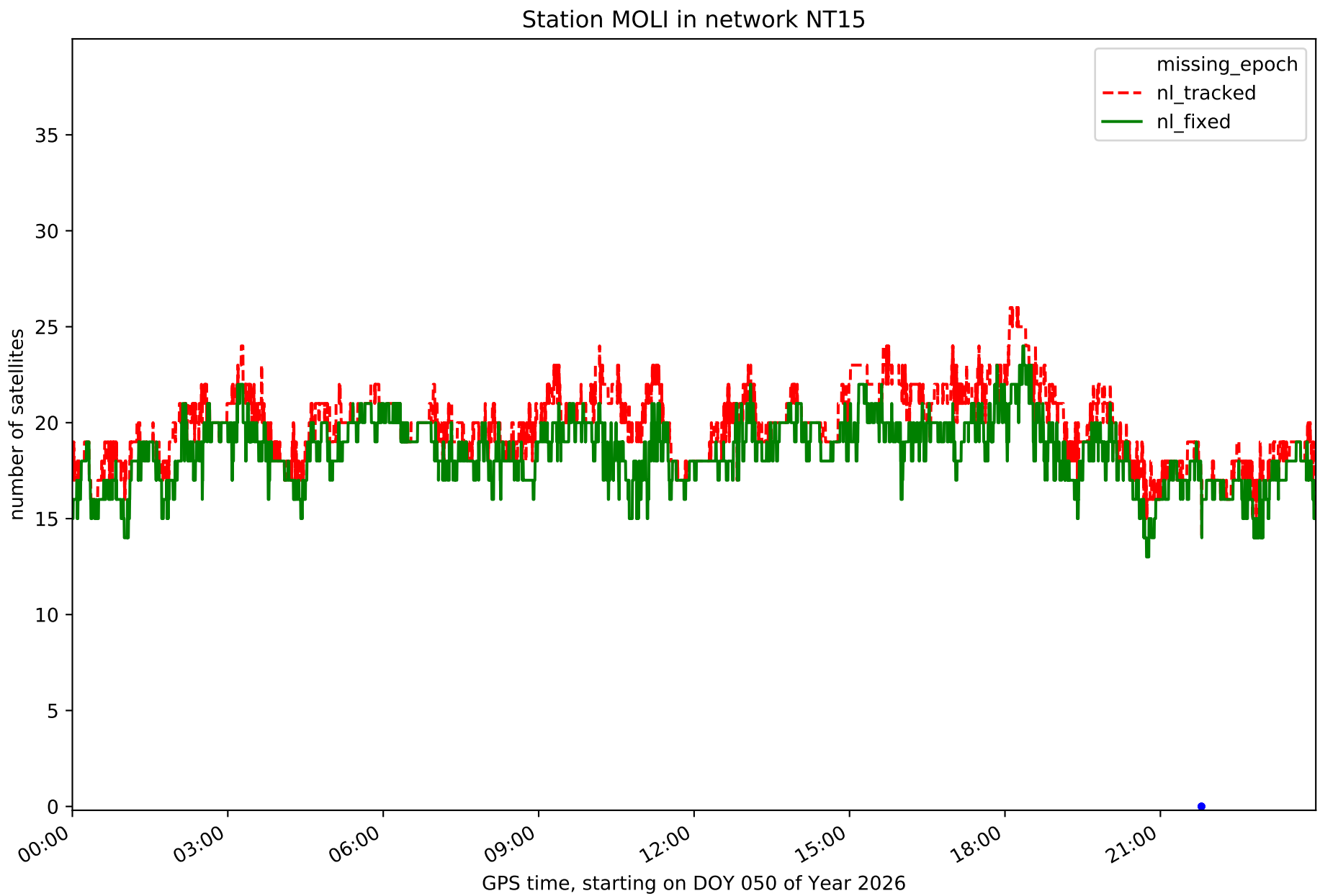
Station MOLI in network NT15
missing_epoch
nl_tracked
nl_fixed
number of satellites
0
5
10
15
20
25
30
35
00:00
03:00
06:00
09:00
12:00
15:00
18:00
21:00
GPS time, starting on DOY 050 of Year 2026

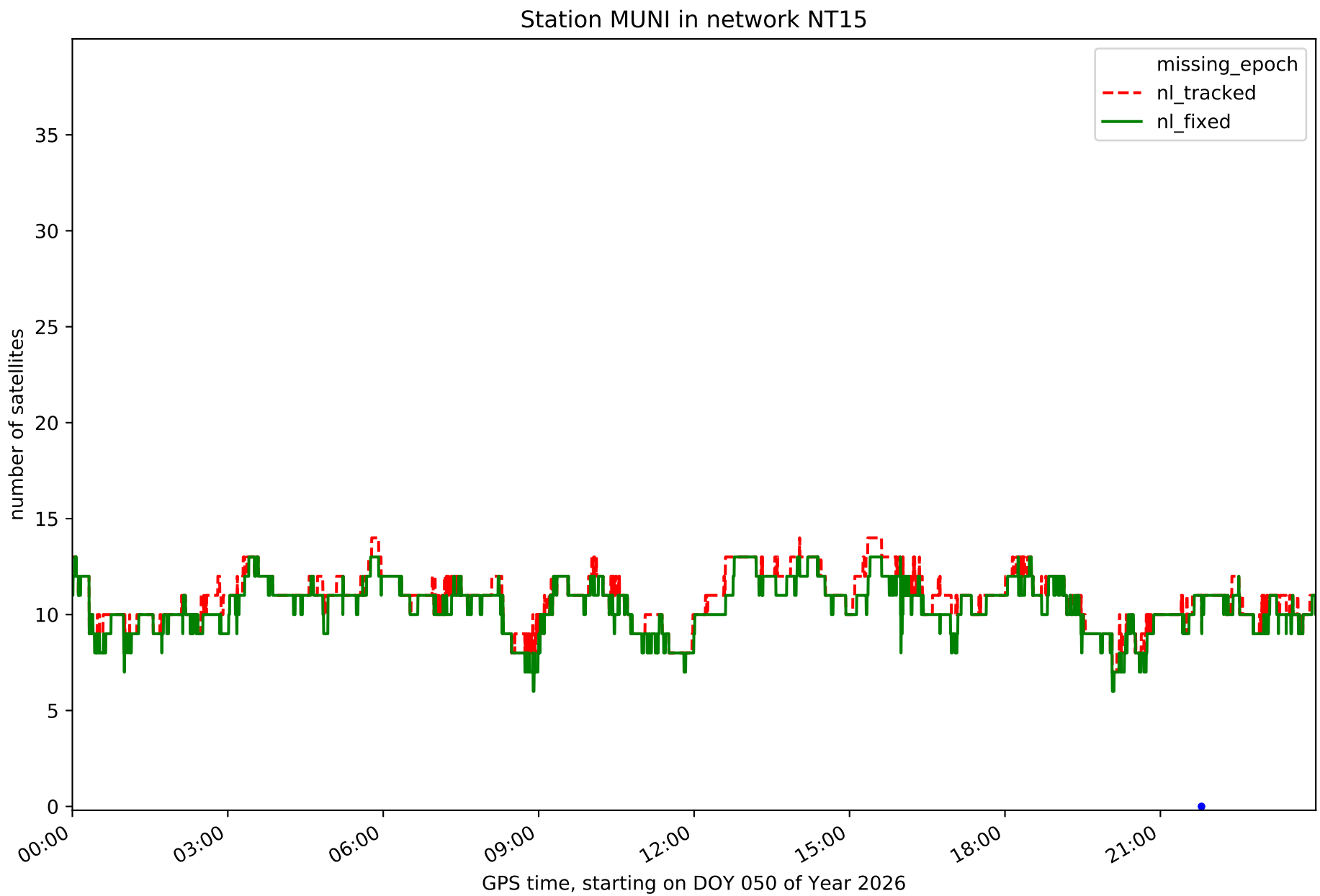
Station MUNI in network NT15
missing_epoch
nl_tracked
nl_fixed
number of satellites
0
5
10
15
20
25
30
35
00:00
03:00
06:00
09:00
12:00
15:00
18:00
21:00
GPS time, starting on DOY 050 of Year 2026

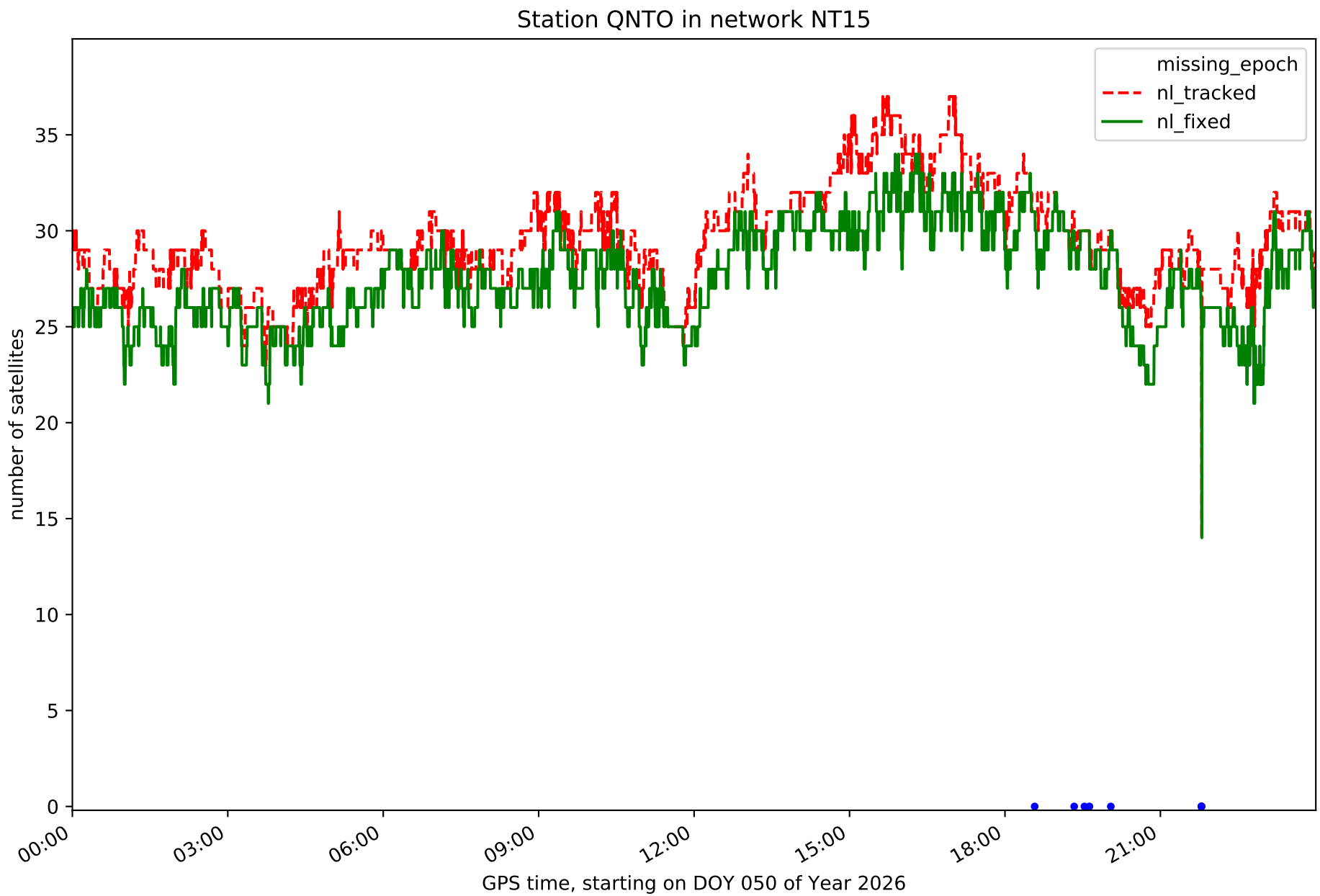
Station QNTO in network NT15
missing_epoch
nl_tracked
nl_fixed
number of satellites
0
5
10
15
20
25
30
35
00:00
03:00
06:00
09:00
12:00
15:00
18:00
21:00
GPS time, starting on DOY 050 of Year 2026

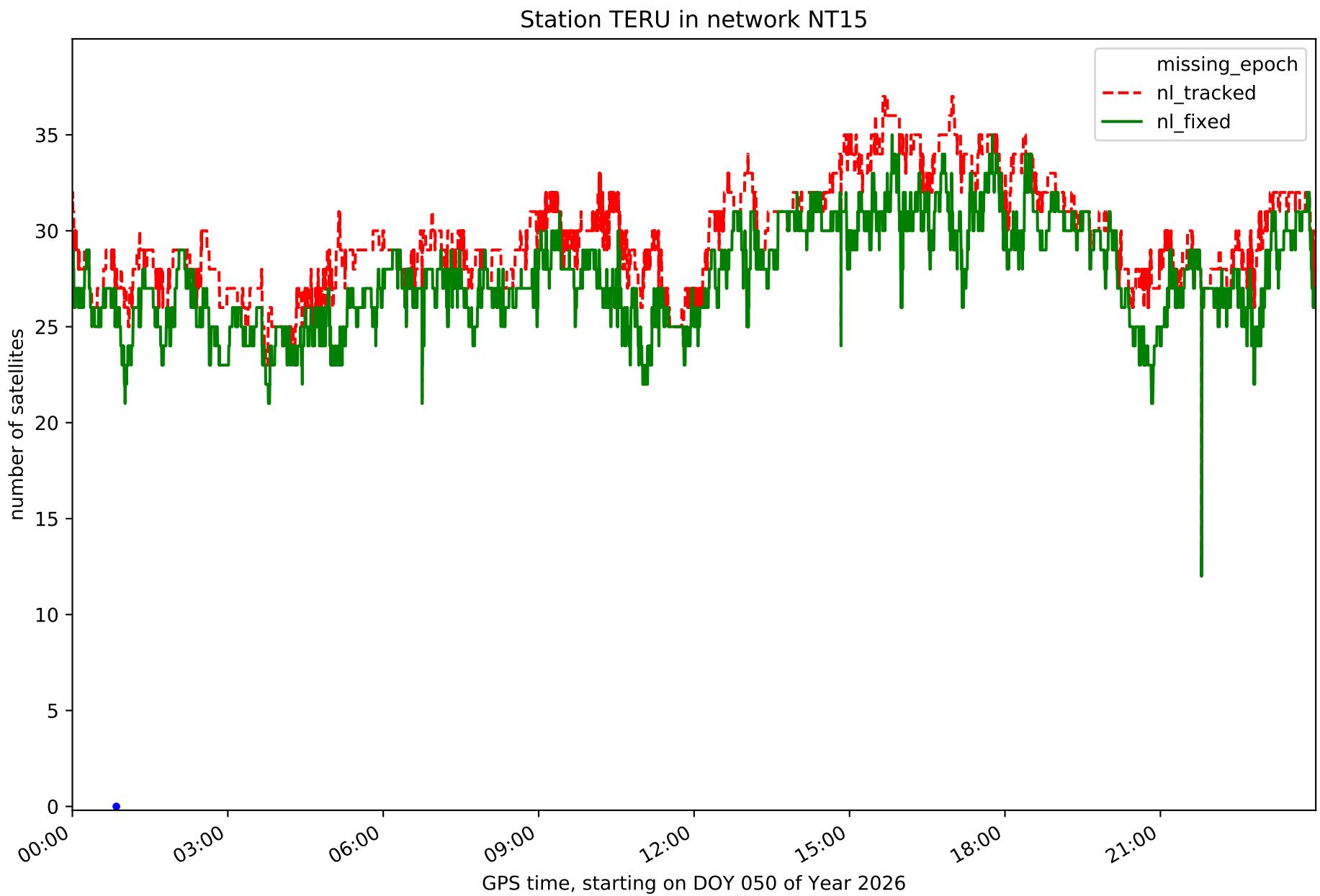
Station TERU in network NT15
missing_epoch
nl_tracked
nl_fixed
number of satellites
0
5
10
15
20
25
30
35
00:00
03:00
06:00
09:00
12:00
15:00
18:00
21:00
GPS time, starting on DOY 050 of Year 2026

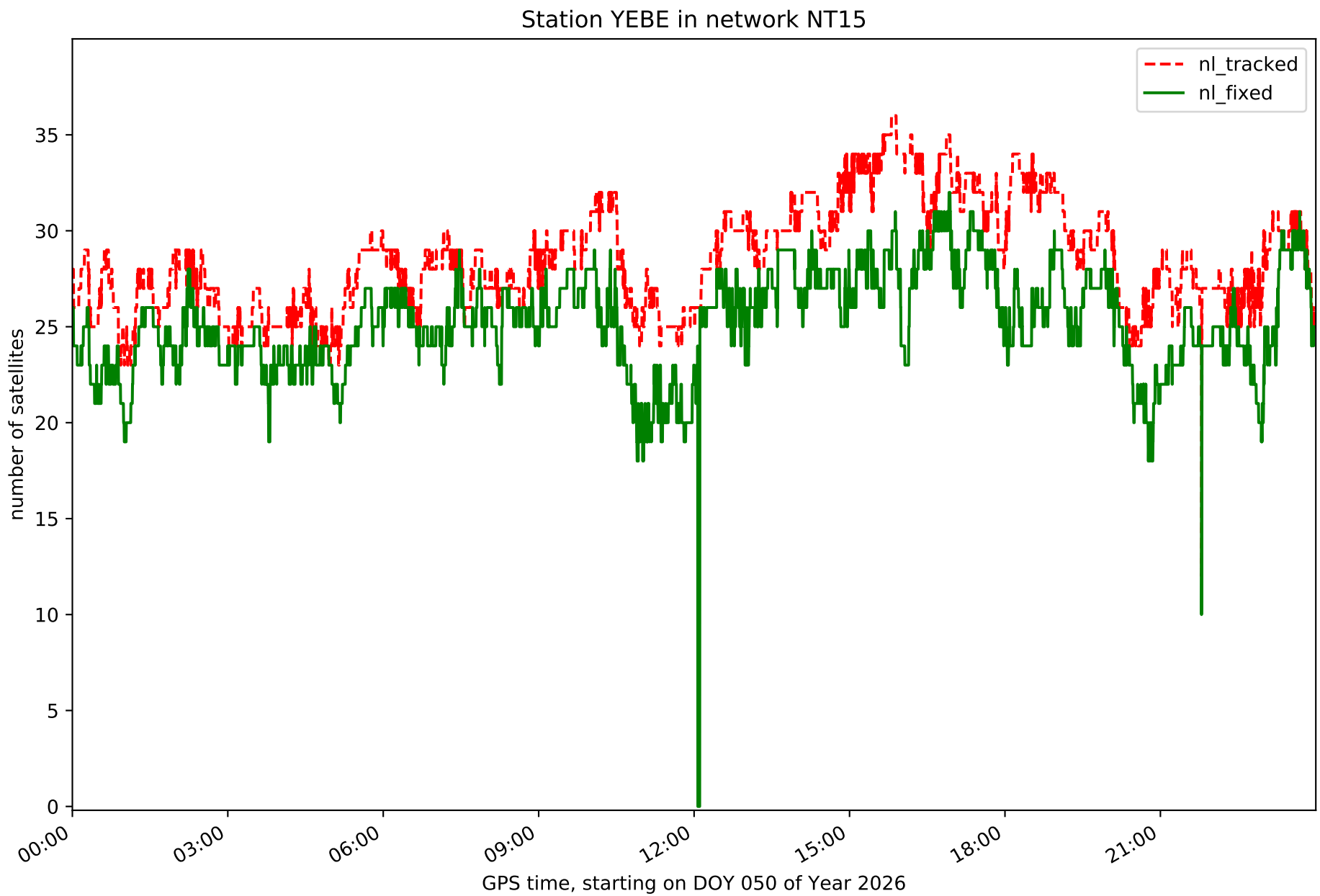
Station YEBE in network NT15
nl_tracked
nl_fixed
number of satellites
0
5
10
15
20
25
30
35
00:00
03:00
06:00
09:00
12:00
15:00
18:00
21:00
GPS time, starting on DOY 050 of Year 2026

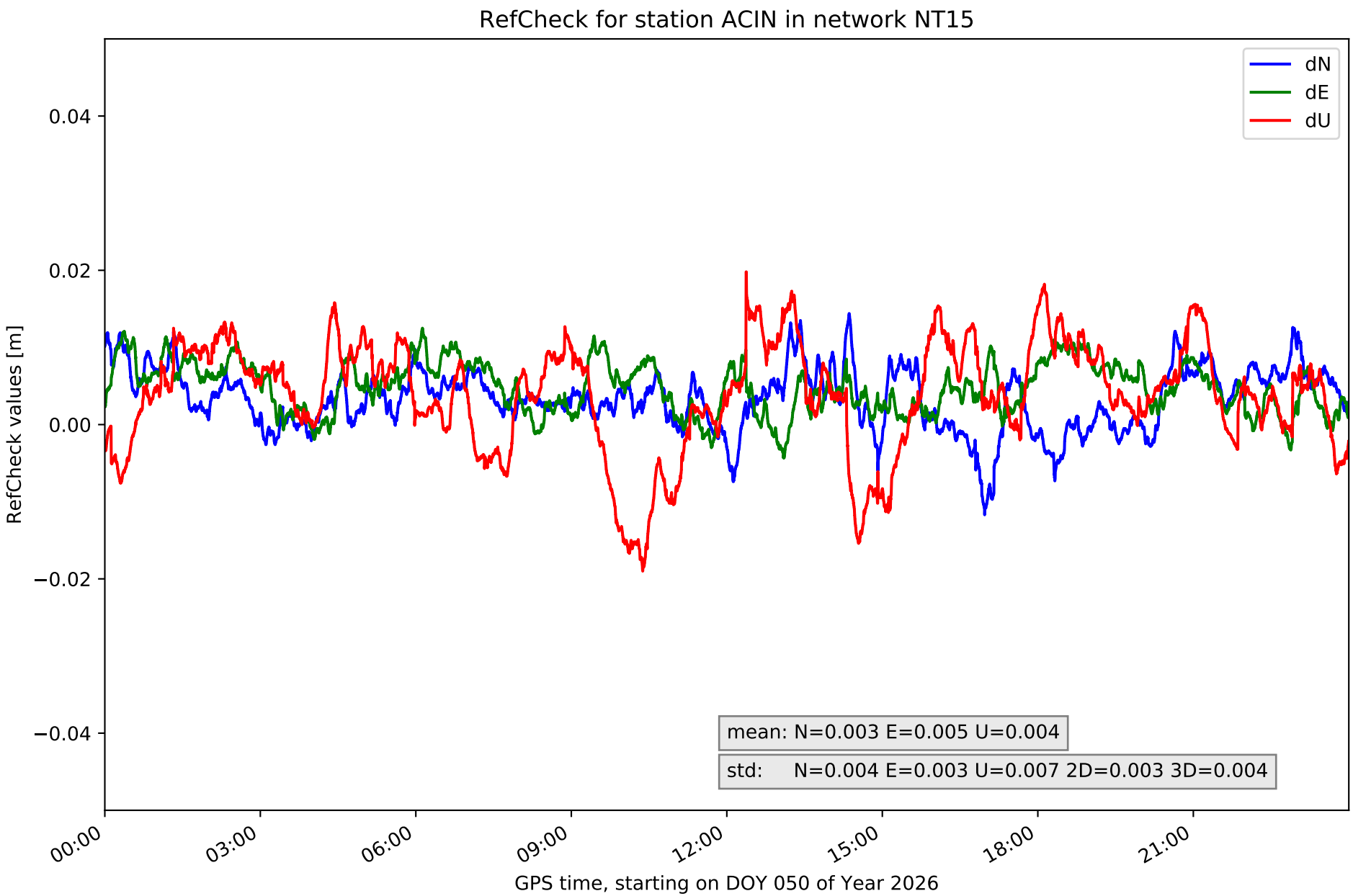
RefCheck for station ACIN in network NT15
dN
dE
dU
0.04
0.02
0.00
−0.02
−0.04
RefCheck values [m]
mean: N=0.003 E=0.005 U=0.004
std: N=0.004 E=0.003 U=0.007 2D=0.003 3D=0.004
00:00
03:00
06:00
09:00
12:00
15:00
18:00
21:00
GPS time, starting on DOY 050 of Year 2026

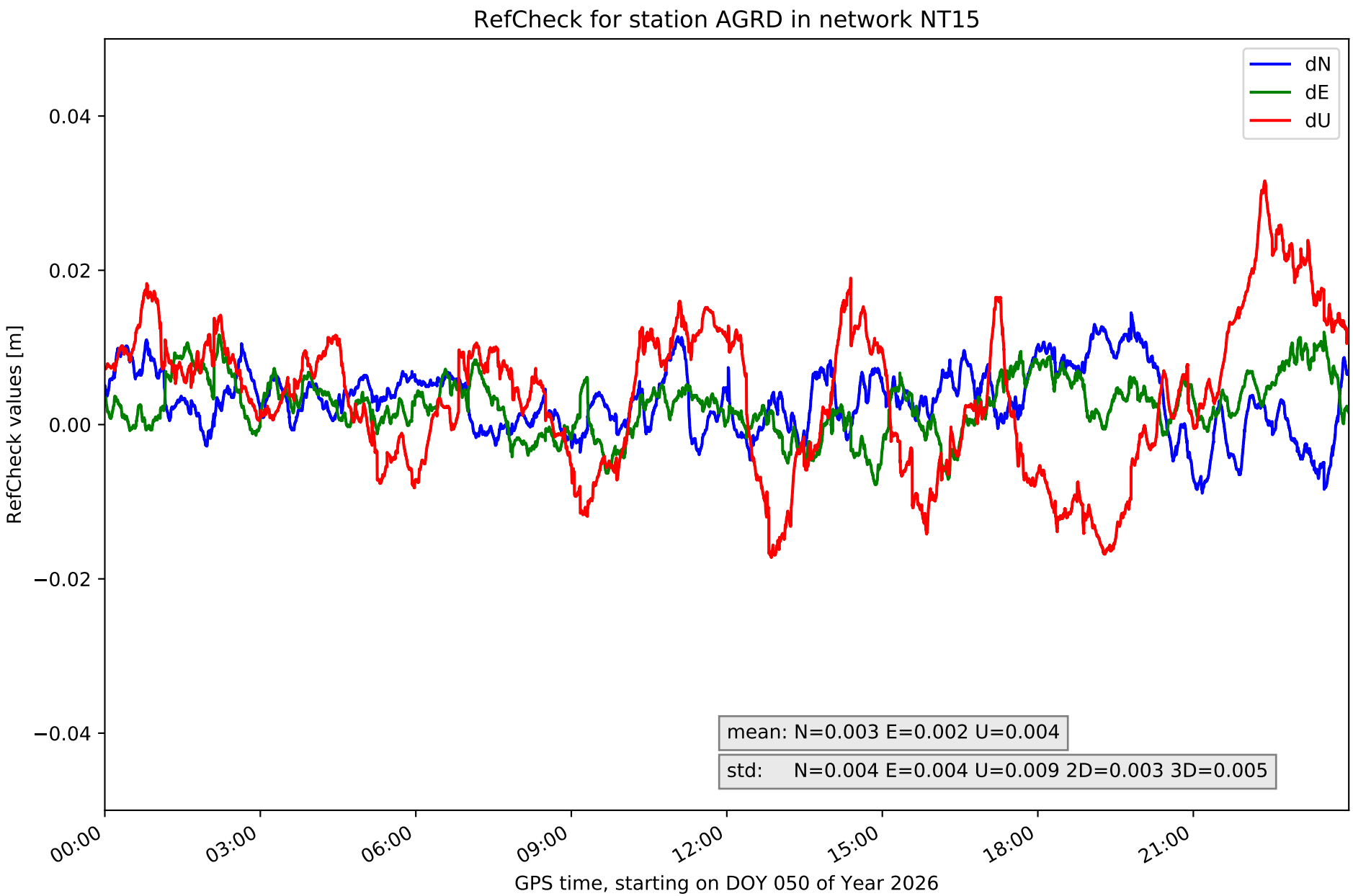
RefCheck for station AGRD in network NT15
dN
dE
dU
0.04
0.02
0.00
−0.02
−0.04
RefCheck values [m]
mean: N=0.003 E=0.002 U=0.004
std: N=0.004 E=0.004 U=0.009 2D=0.003 3D=0.005
00:00
03:00
06:00
09:00
12:00
15:00
18:00
21:00
GPS time, starting on DOY 050 of Year 2026

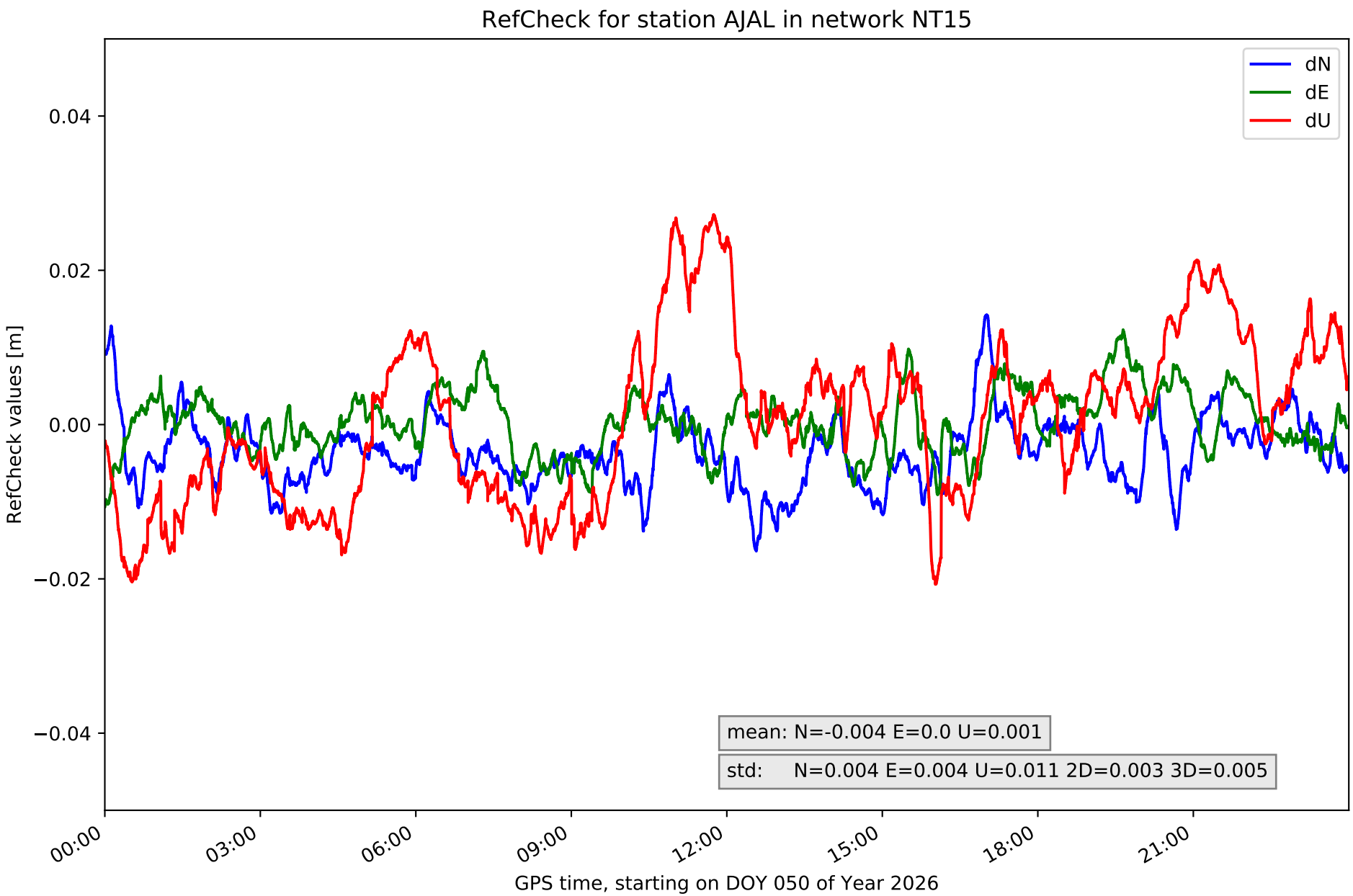
RefCheck for station AJAL in network NT15
dN
dE
dU
0.04
0.02
0.00
−0.02
−0.04
RefCheck values [m]
mean: N=-0.004 E=0.0 U=0.001
std: N=0.004 E=0.004 U=0.011 2D=0.003 3D=0.005
00:00
03:00
06:00
09:00
12:00
15:00
18:00
21:00
GPS time, starting on DOY 050 of Year 2026

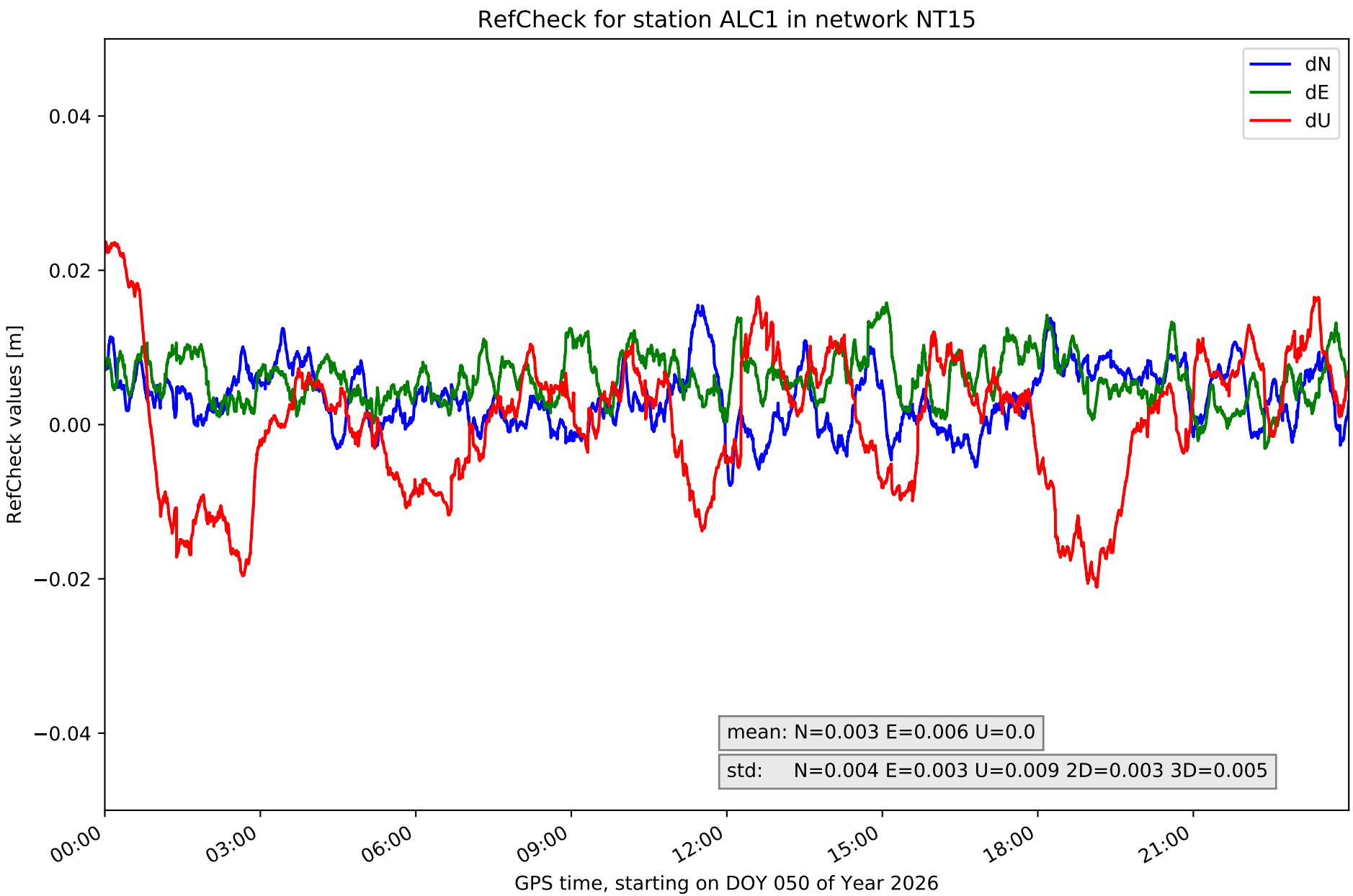
RefCheck for station ALC1 in network NT15
dN
dE
dU
0.04
0.02
0.00
−0.02
−0.04
RefCheck values [m]
mean: N=0.003 E=0.006 U=0.0
std: N=0.004 E=0.003 U=0.009 2D=0.003 3D=0.005
00:00
03:00
06:00
09:00
12:00
15:00
18:00
21:00
GPS time, starting on DOY 050 of Year 2026

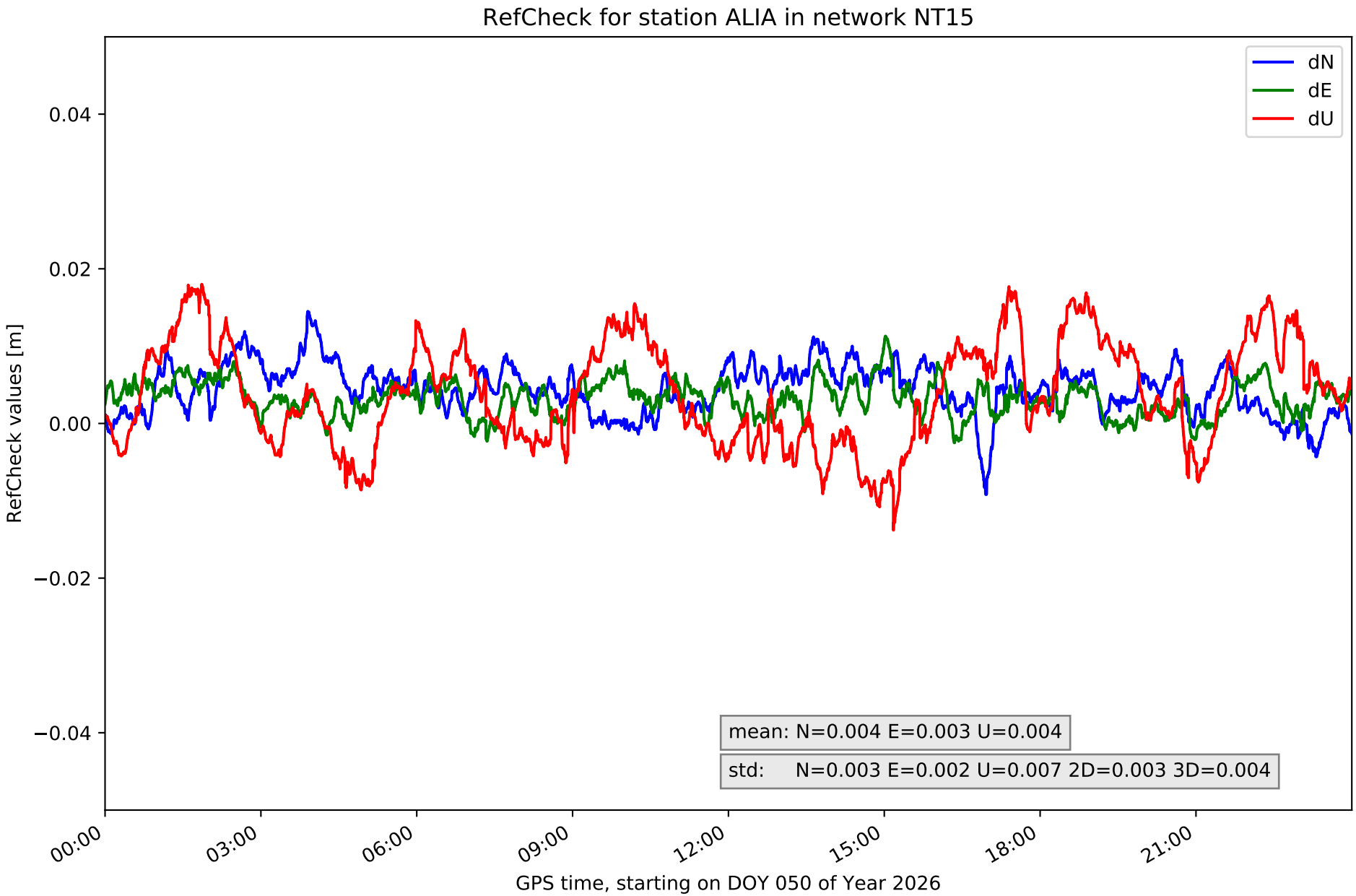
RefCheck for station ALIA in network NT15
dN
dE
dU
0.04
0.02
0.00
−0.02
−0.04
RefCheck values [m]
mean: N=0.004 E=0.003 U=0.004
std: N=0.003 E=0.002 U=0.007 2D=0.003 3D=0.004
00:00
03:00
06:00
09:00
12:00
15:00
18:00
21:00
GPS time, starting on DOY 050 of Year 2026

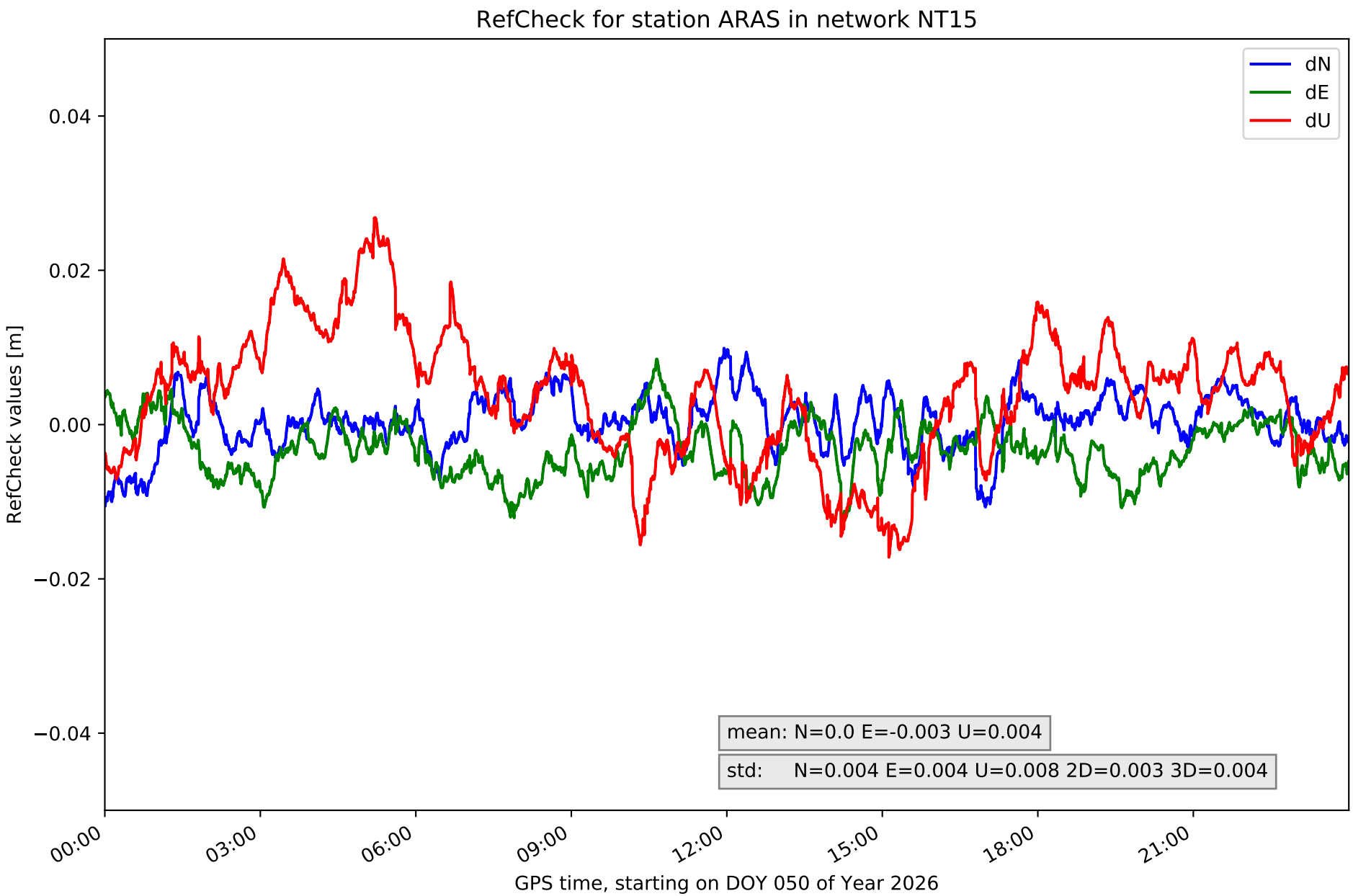
RefCheck for station ARAS in network NT15
dN
dE
dU
0.04
0.02
0.00
−0.02
−0.04
RefCheck values [m]
mean: N=0.0 E=-0.003 U=0.004
std: N=0.004 E=0.004 U=0.008 2D=0.003 3D=0.004
00:00
03:00
06:00
09:00
12:00
15:00
18:00
21:00
GPS time, starting on DOY 050 of Year 2026

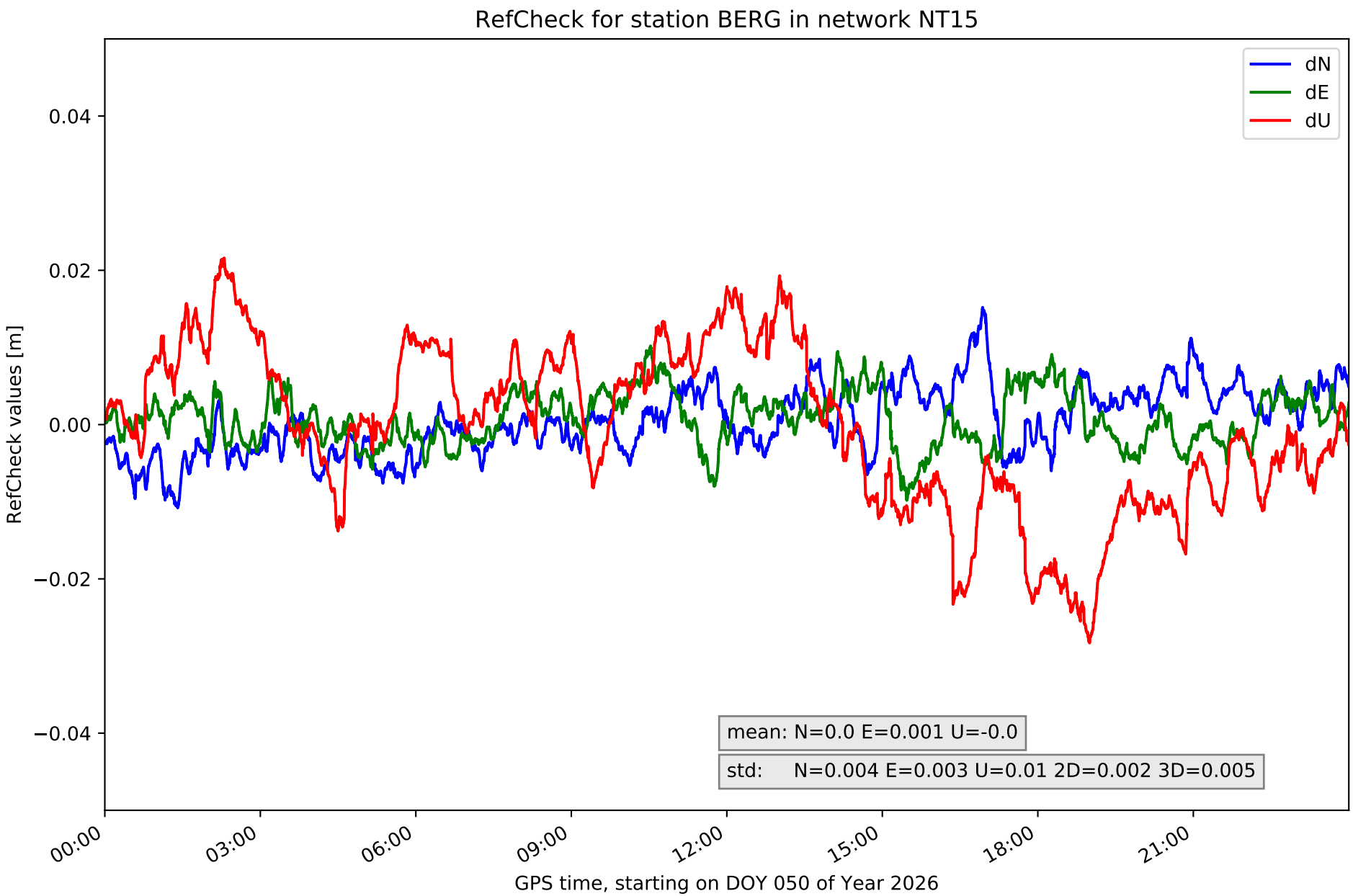
RefCheck for station BERG in network NT15
dN
dE
dU
0.04
0.02
0.00
−0.02
−0.04
RefCheck values [m]
mean: N=0.0 E=0.001 U=-0.0
std: N=0.004 E=0.003 U=0.01 2D=0.002 3D=0.005
00:00
03:00
06:00
09:00
12:00
15:00
18:00
21:00
GPS time, starting on DOY 050 of Year 2026

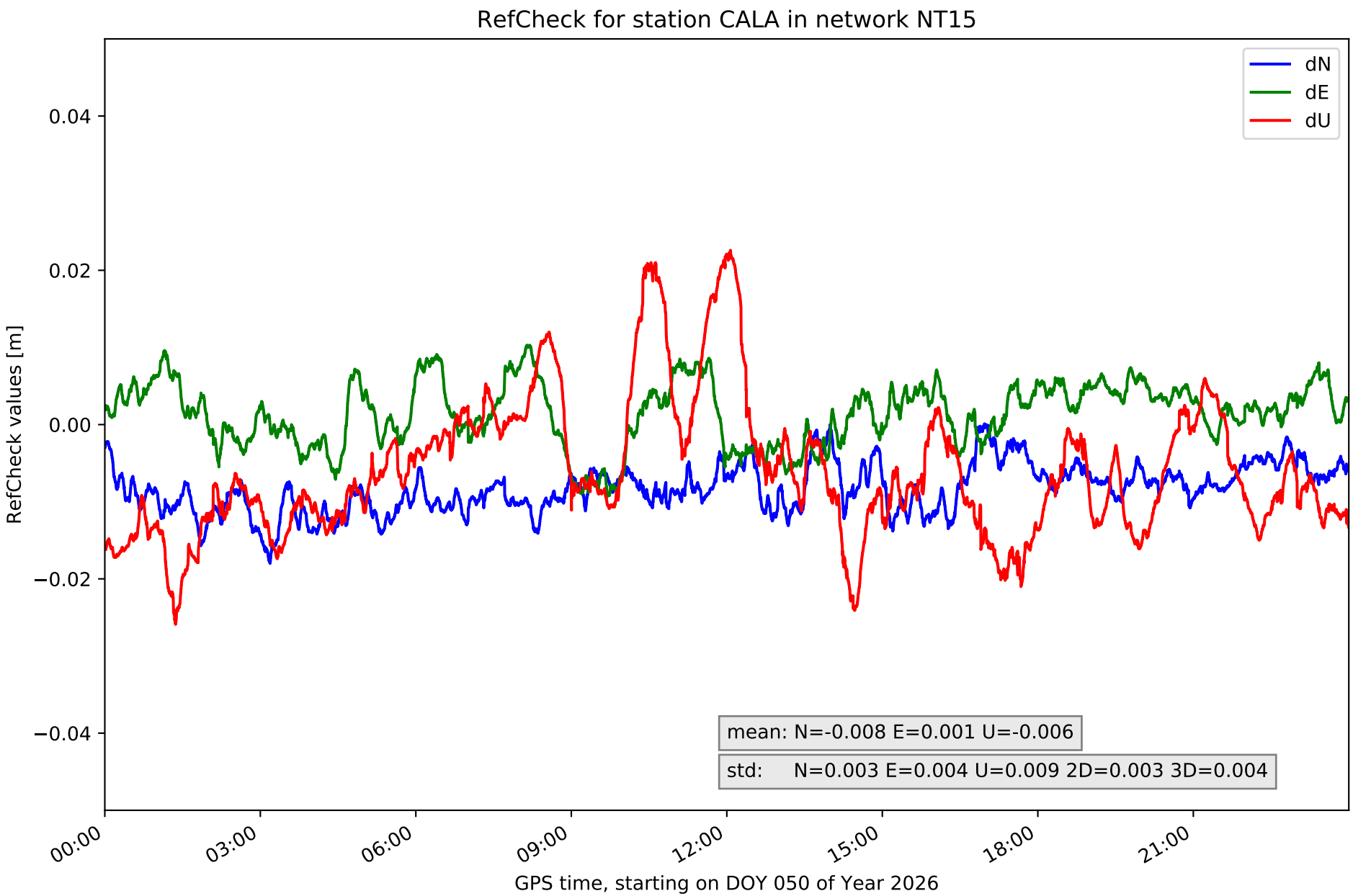
RefCheck for station CALA in network NT15
dN
dE
dU
0.04
0.02
0.00
−0.02
−0.04
RefCheck values [m]
mean: N=-0.008 E=0.001 U=-0.006
std: N=0.003 E=0.004 U=0.009 2D=0.003 3D=0.004
00:00
03:00
06:00
09:00
12:00
15:00
18:00
21:00
GPS time, starting on DOY 050 of Year 2026

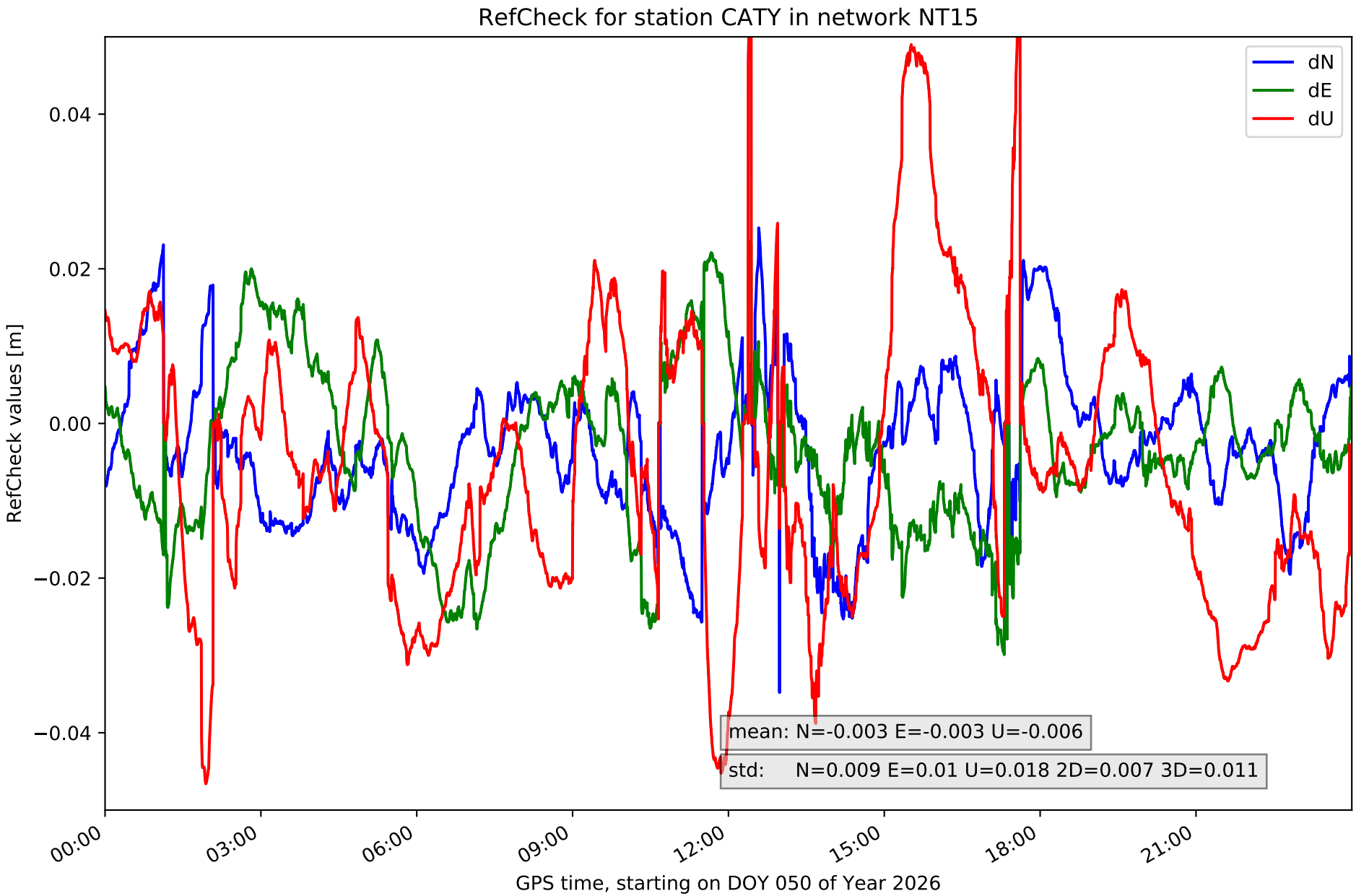
RefCheck for station CATY in network NT15
dN
dE
dU
0.04
0.02
0.00
−0.02
−0.04
RefCheck values [m]
mean: N=-0.003 E=-0.003 U=-0.006
std: N=0.009 E=0.01 U=0.018 2D=0.007 3D=0.011
00:00
03:00
06:00
09:00
12:00
15:00
18:00
21:00
GPS time, starting on DOY 050 of Year 2026

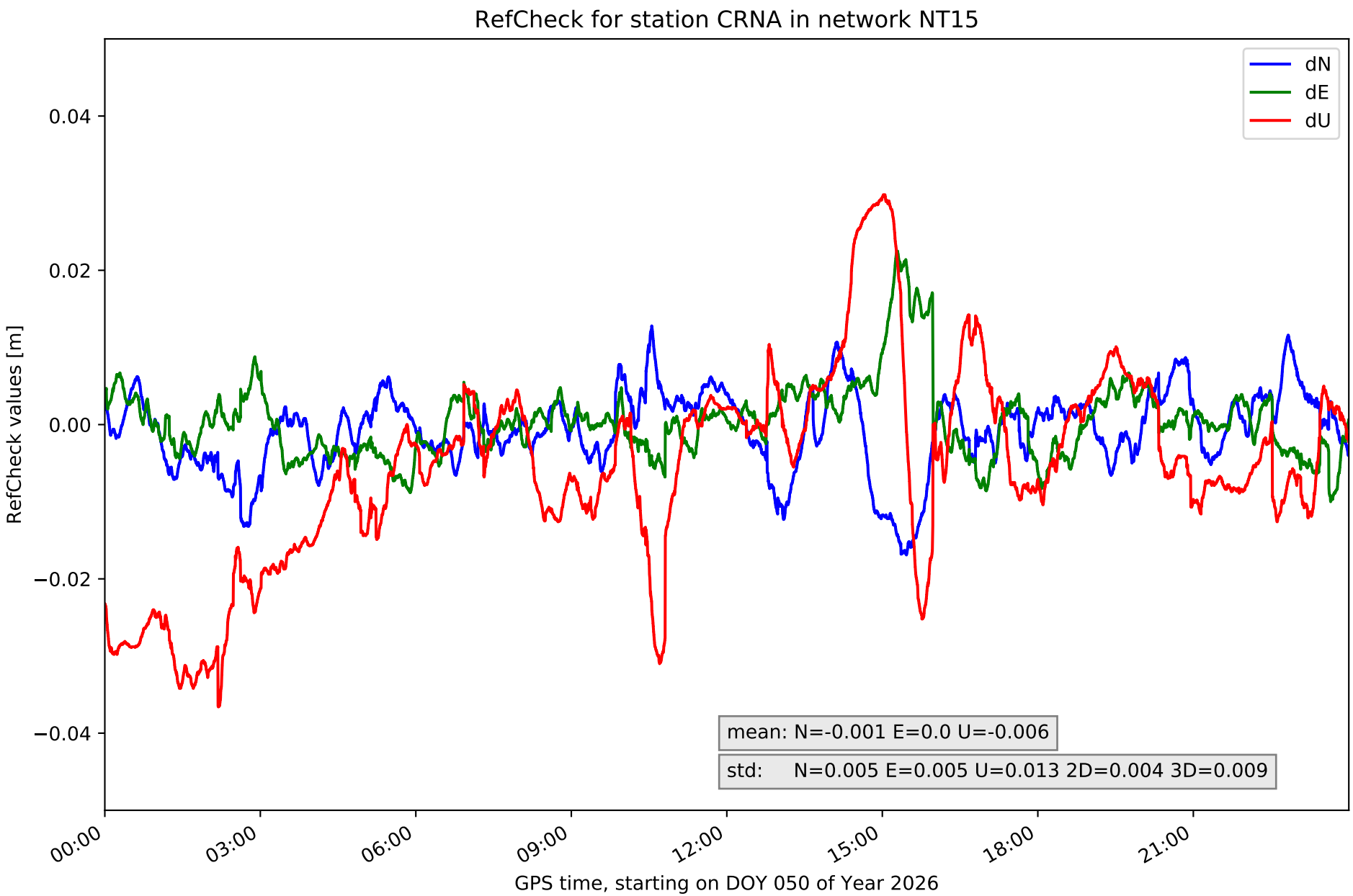
RefCheck for station CRNA in network NT15
dN
dE
dU
0.04
0.02
0.00
−0.02
−0.04
RefCheck values [m]
mean: N=-0.001 E=0.0 U=-0.006
std: N=0.005 E=0.005 U=0.013 2D=0.004 3D=0.009
00:00
03:00
06:00
09:00
12:00
15:00
18:00
21:00
GPS time, starting on DOY 050 of Year 2026

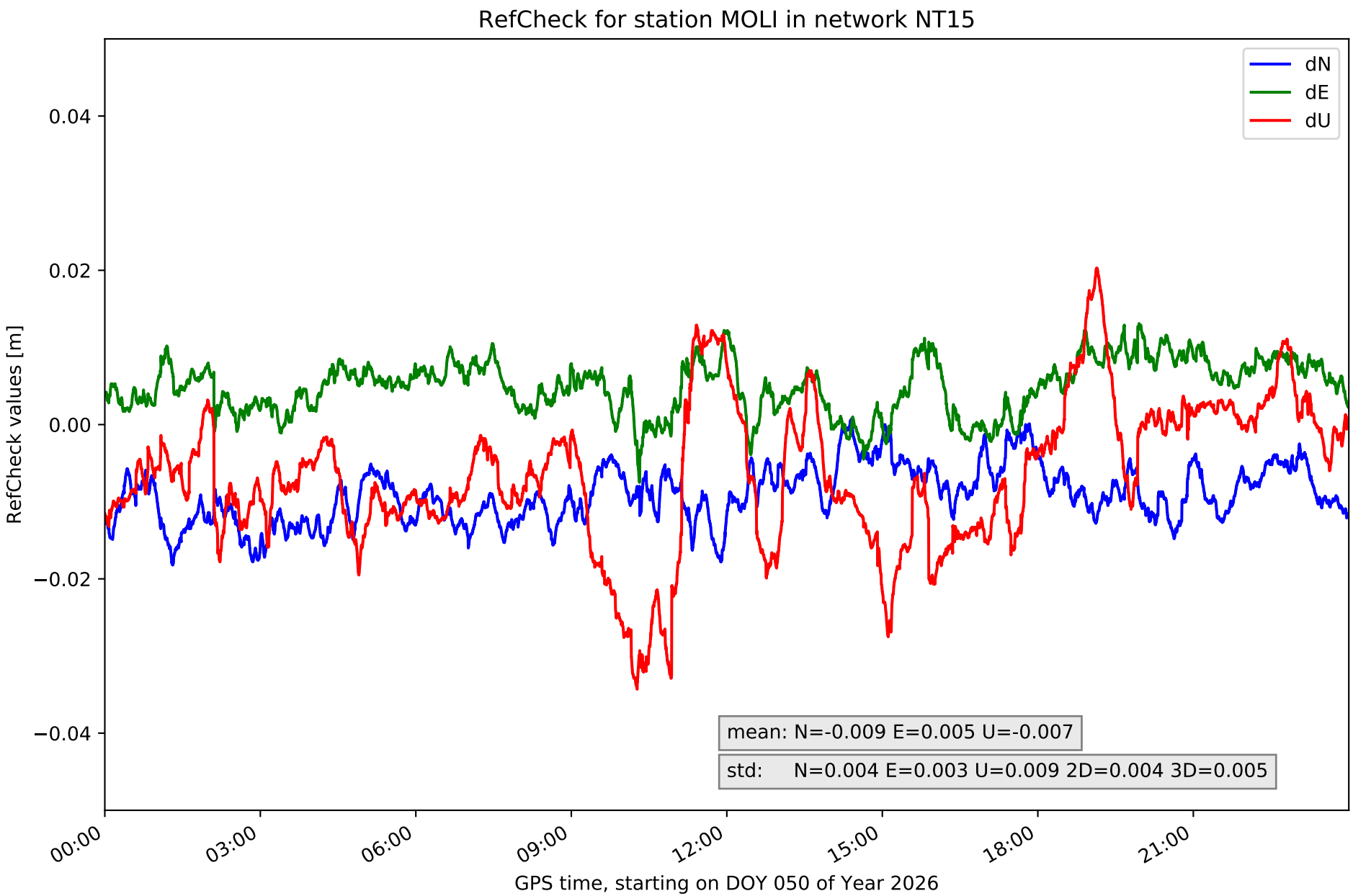
RefCheck for station MOLI in network NT15
dN
dE
dU
0.04
0.02
0.00
−0.02
−0.04
RefCheck values [m]
mean: N=-0.009 E=0.005 U=-0.007
std: N=0.004 E=0.003 U=0.009 2D=0.004 3D=0.005
00:00
03:00
06:00
09:00
12:00
15:00
18:00
21:00
GPS time, starting on DOY 050 of Year 2026

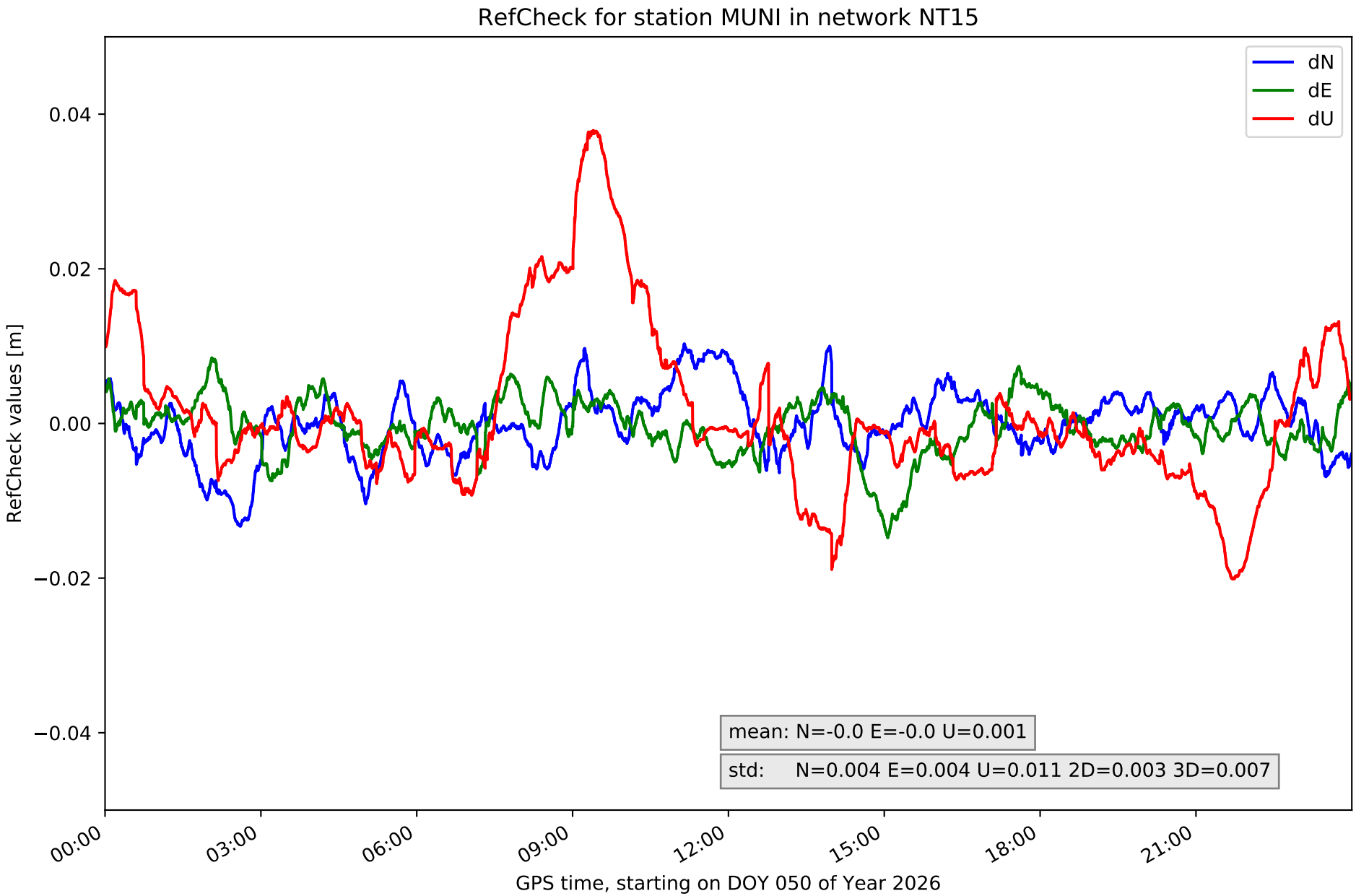
RefCheck for station MUNI in network NT15
dN
dE
dU
0.04
0.02
0.00
−0.02
−0.04
RefCheck values [m]
mean: N=-0.0 E=-0.0 U=0.001
std: N=0.004 E=0.004 U=0.011 2D=0.003 3D=0.007
00:00
03:00
06:00
09:00
12:00
15:00
18:00
21:00
GPS time, starting on DOY 050 of Year 2026

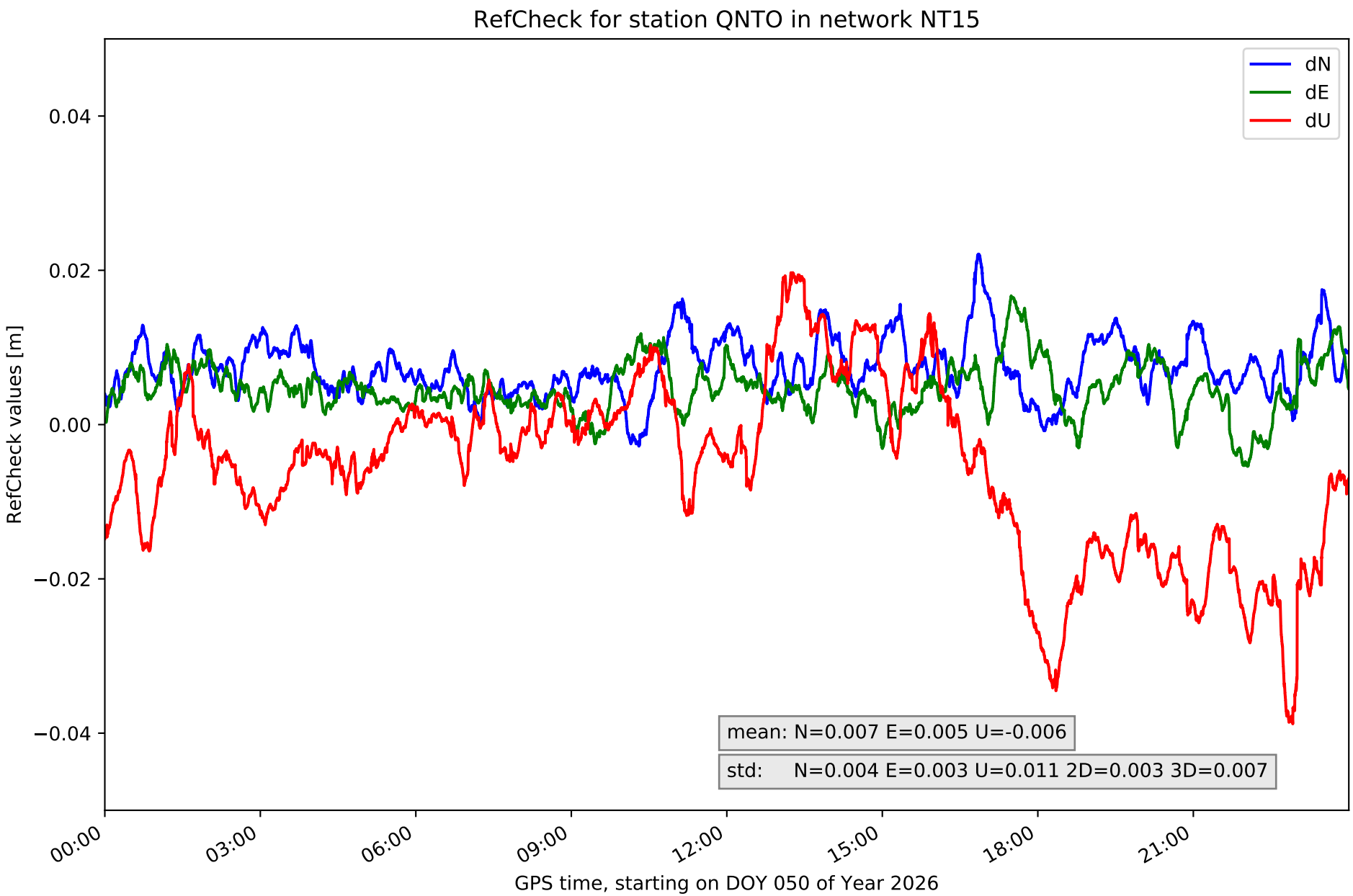
RefCheck for station QNTO in network NT15
dN
dE
dU
0.04
0.02
0.00
−0.02
−0.04
RefCheck values [m]
mean: N=0.007 E=0.005 U=-0.006
std: N=0.004 E=0.003 U=0.011 2D=0.003 3D=0.007
00:00
03:00
06:00
09:00
12:00
15:00
18:00
21:00
GPS time, starting on DOY 050 of Year 2026

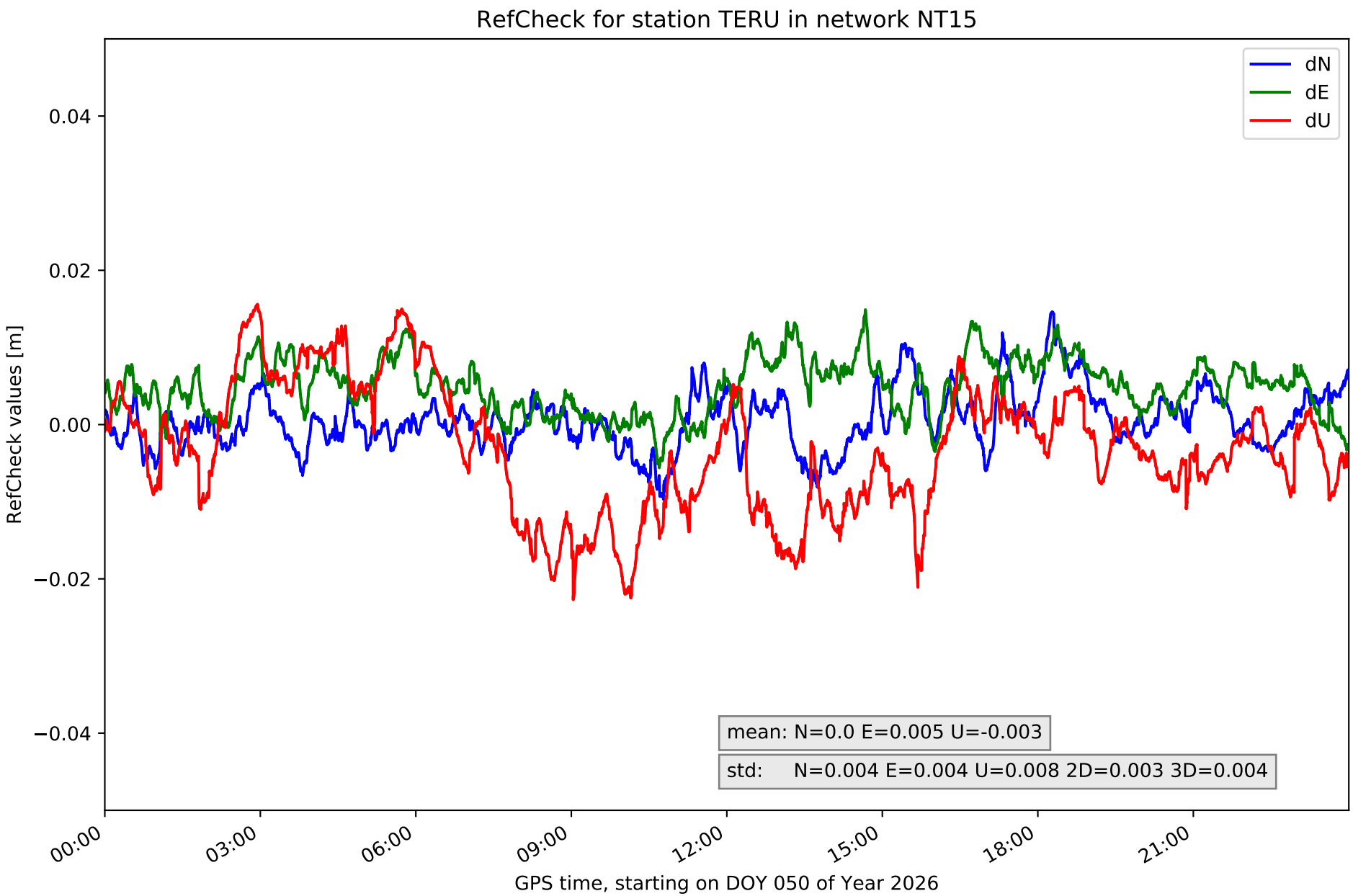
RefCheck for station TERU in network NT15
dN
dE
dU
0.04
0.02
0.00
−0.02
−0.04
RefCheck values [m]
mean: N=0.0 E=0.005 U=-0.003
std: N=0.004 E=0.004 U=0.008 2D=0.003 3D=0.004
00:00
03:00
06:00
09:00
12:00
15:00
18:00
21:00
GPS time, starting on DOY 050 of Year 2026

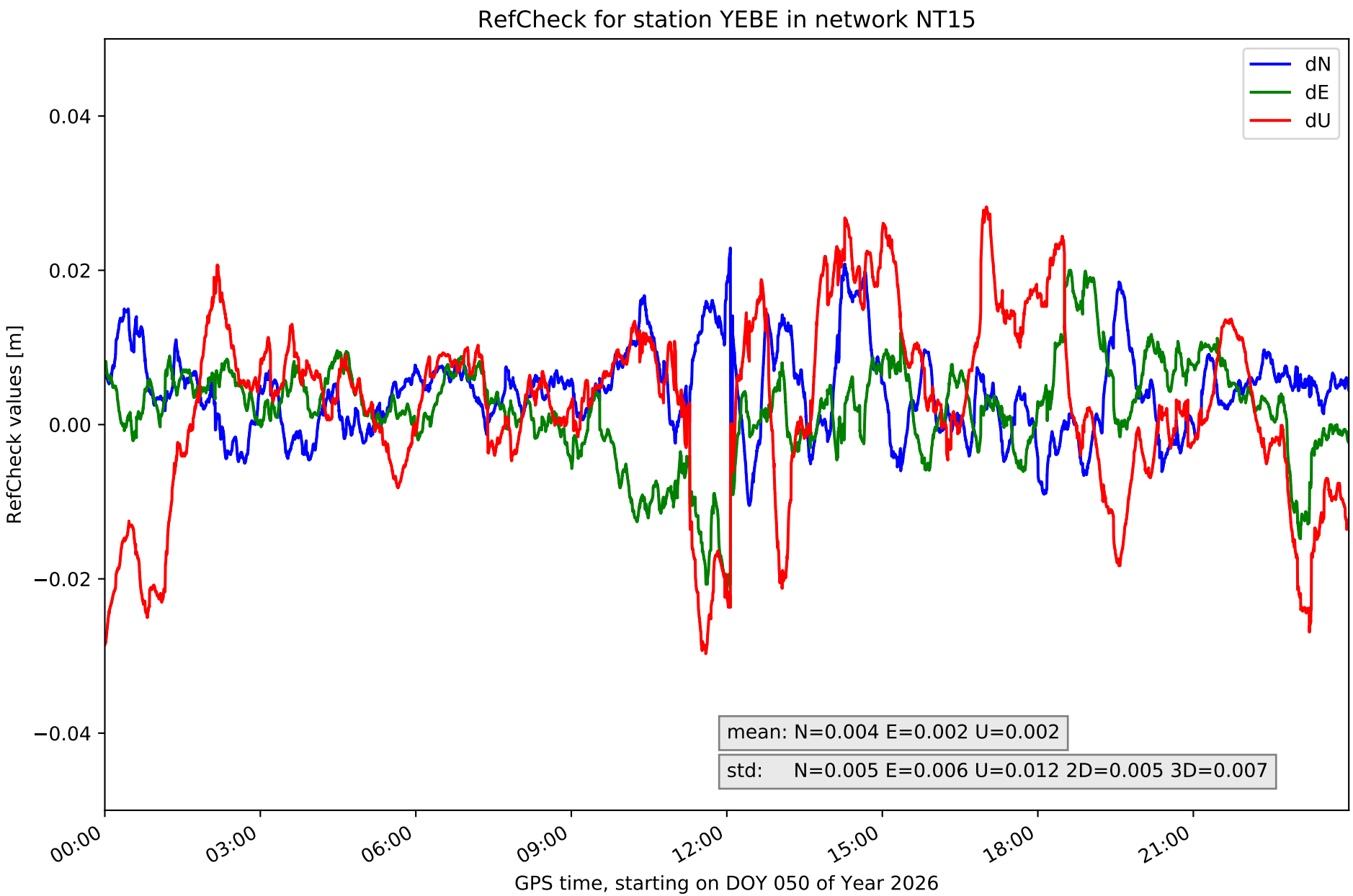
RefCheck for station YEBE in network NT15
dN
dE
dU
0.04
0.02
0.00
−0.02
−0.04
RefCheck values [m]
mean: N=0.004 E=0.002 U=0.002
std: N=0.005 E=0.006 U=0.012 2D=0.005 3D=0.007
00:00
03:00
06:00
09:00
12:00
15:00
18:00
21:00
GPS time, starting on DOY 050 of Year 2026

RefCheck values for network NT15

Station	Nmin	Nmax	Nstd	Emin	Emax	Estd	Umin	Umax	Ustd	std2D	std3D	#2D > 0.01	% 2D > 0.01	#3D > 0.02	% 3D > 0.02
ACIN	-0.012	0.014	0.004	-0.004	0.013	0.003	-0.019	0.02	0.007	0.003	0.004	16977	20.2	305	0.4
AGRD	-0.009	0.015	0.004	-0.008	0.012	0.004	-0.017	0.032	0.009	0.003	0.005	9563	11.4	5314	6.3
AJAL	-0.016	0.014	0.004	-0.011	0.012	0.004	-0.021	0.027	0.011	0.003	0.005	12110	14.4	6483	7.7
ALC1	-0.008	0.015	0.004	-0.003	0.016	0.003	-0.021	0.024	0.009	0.003	0.005	20553	24.4	3898	4.6
ALIA	-0.009	0.015	0.003	-0.003	0.011	0.002	-0.014	0.018	0.007	0.003	0.004	5935	7.1	0	0.0
ARAS	-0.011	0.01	0.004	-0.013	0.009	0.004	-0.017	0.027	0.008	0.003	0.004	4973	5.9	3005	3.6
BERG	-0.011	0.015	0.004	-0.01	0.01	0.003	-0.028	0.022	0.01	0.002	0.005	2784	3.3	6483	7.7
CALA	-0.018	0.0	0.003	-0.009	0.01	0.004	-0.026	0.023	0.009	0.003	0.004	36184	43.0	7918	9.4
CATY	**-0.035**	**0.025**	**0.009**	**-0.03**	**0.024**	**0.01**	**-0.047**	**0.064**	**0.018**	**0.007**	**0.011**	46735	55.6	**43295**	**51.5**
CRNA	-0.017	0.013	0.005	-0.01	0.022	0.005	-0.037	0.03	0.013	0.004	0.009	7199	8.6	16828	20.0
MOLI	-0.018	0.001	0.004	-0.007	0.013	0.003	-0.034	0.02	0.009	0.004	0.005	**53391**	**63.5**	11474	13.6
MUNI	-0.013	0.01	0.004	-0.015	0.009	0.004	-0.02	0.038	0.011	0.003	0.007	6149	7.3	6447	7.7
QNTO	-0.003	0.022	0.004	-0.005	0.017	0.003	-0.039	0.02	0.011	0.003	0.007	34645	41.2	18357	21.8
TERU	-0.01	0.015	0.004	-0.006	0.015	0.004	-0.023	0.016	0.008	0.003	0.004	11553	13.7	2450	2.9
YEBE	-0.011	0.023	0.005	-0.022	0.02	0.006	-0.03	0.028	0.012	0.005	0.007	23529	28.0	16881	20.1
Mean	**-0.013**	**0.014**	**0.004**	**-0.01**	**0.014**	**0.004**	**-0.026**	**0.027**	**0.01**	**0.003**	**0.006**	**19485.3**	**23.2**	**9942.5**	**11.8**
Min/Max	**-0.035**	**0.025**	**0.009**	**-0.03**	**0.024**	**0.01**	**-0.047**	**0.064**	**0.018**	**0.007**	**0.011**	**53391**	**63.5**	**43295**	**51.5**

fixing statistic for network NT15

fixing percentage of	all GNSS	G	R	E	C
using threshold 0.3	93.3	93.4	93.8	95.4	90.8
considering satellites with dual-frequency fixed	91.1	92.3	87.6	94.0	89.5
considering all signals separately	91.3	92.3	87.6	94.2	88.4