summary for network NT13

timeperiod chosen: from 2026-02-19-00:00:00 until 2026-02-19-23:59:59

average update rate (durations larger than 15 seconds considered as observation gap): 1.1 seconds

average fixing percentage with threshold set to 0.3: 91.9 percent

stations available: 17 of 17

station information:

station ALGC:	antenna: GPPNULLANTENNA NONE	receiver: LEICA GR50	height: 117.171
station AND2:	antenna: LEIAR20 LEIM	receiver: LEICA GR50	height: 284.274
station ARAC:	antenna: LEIAR20 LEIM	receiver: LEICA GR25	height: 725.104
station CABR:	antenna: LEIAT504_____LEIS	receiver: LEICA GR25	height: 572.15
station CAZA:	antenna: LEIAR20 LEIM	receiver: LEICA GR25	height: 663.115
station CEU1:	antenna: TRM59900.00 SCIS	receiver: TRIMBLE NETR9	height: 52.521
station CRDB:	antenna: GPPNULLANTENNA NONE	receiver: LEICA GR50	height: 196.076
station HUEL:	antenna: LEIAR20 LEIM	receiver: LEICA GR50	height: 81.905
station LEBR:	antenna: GPPNULLANTENNA NONE	receiver: LEICA GR50	height: 77.601
station MALA:	antenna: LEIAR25.R4 LEIT	receiver: LEICA GR25	height: 122.877
station MOFR:	antenna: TRM57971.00 TZGD	receiver: TRIMBLE NETR9	height: 276.415
station MOTR:	antenna: GPPNULLANTENNA NONE	receiver: LEICA GR50	height: 166.934
station OSUN:	antenna: GPPNULLANTENNA NONE	receiver: TRIMBLE NETR9	height: 363.146
station RON1:	antenna: GPPNULLANTENNA NONE	receiver: TRIMBLE NETR9	height: 820.772
station SEV1:	antenna: TRM59900.00 SCIS	receiver: TRIMBLE NETR9	height: 69.752
station TAR0:	antenna: LEIAR20 LEIM	receiver: LEICA GR25	height: 50.076
station UCA1:	antenna: GPPNULLANTENNA NONE	receiver: LEICA GR50	height: 67.718

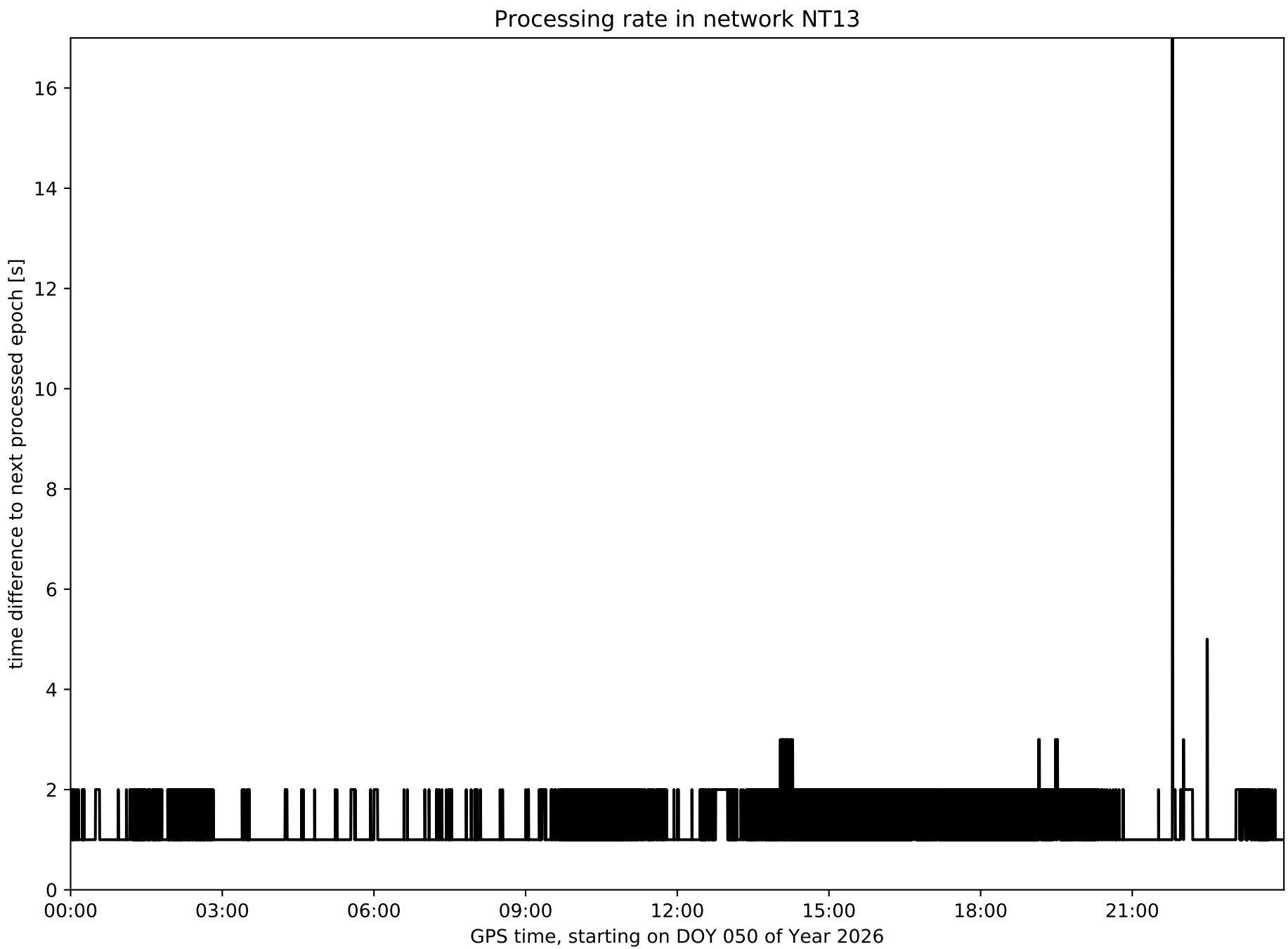
Processing rate in network NT13
time difference to next processed epoch [s]
0
2
4
6
8
10
12
14
16
00:00
03:00
06:00
09:00
12:00
15:00
18:00
21:00
GPS time, starting on DOY 050 of Year 2026

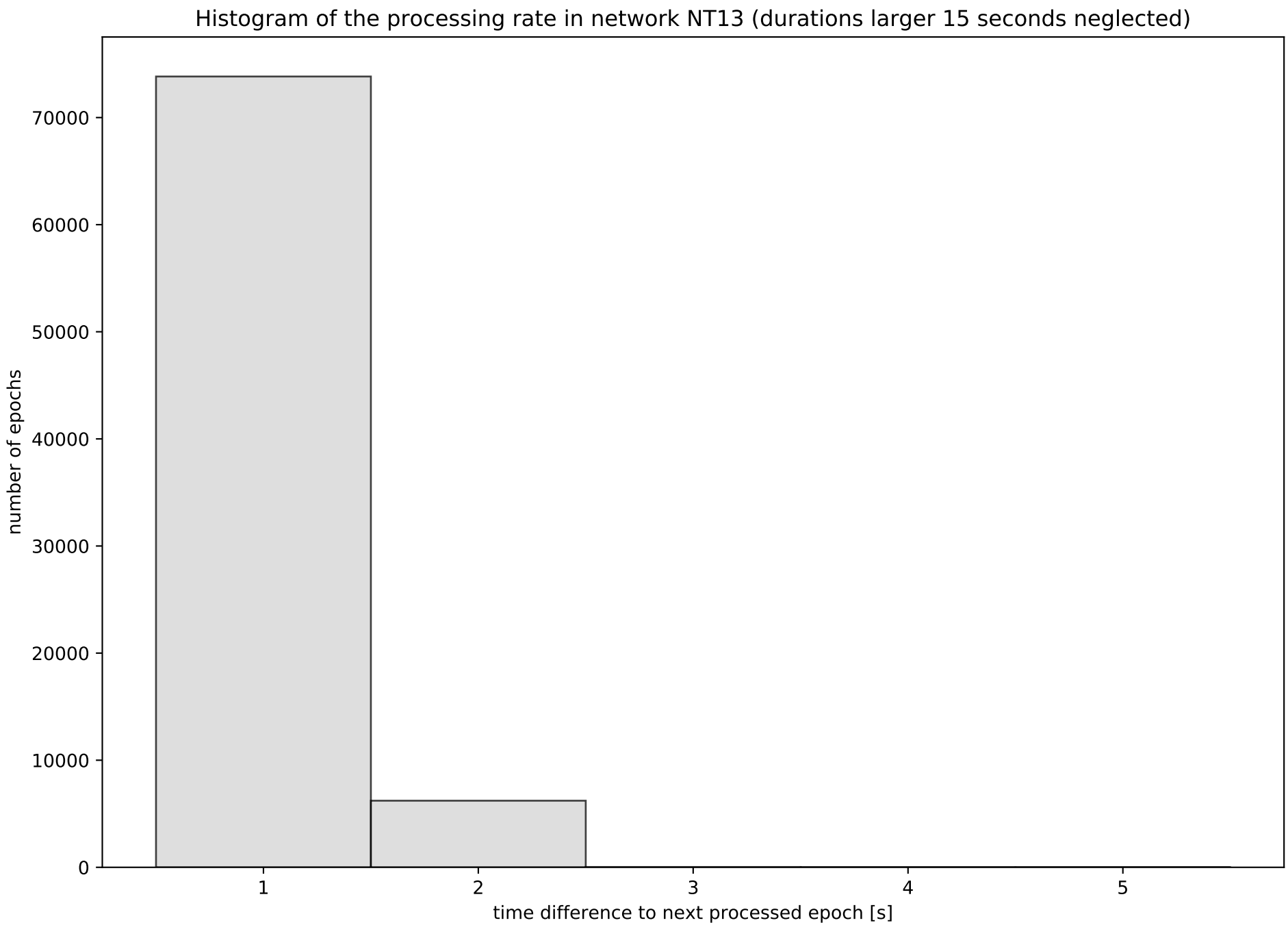
Histogram of the processing rate in network NT13 (durations larger 15 seconds neglected)
number of epochs
0
10000
20000
30000
40000
50000
60000
70000
1
2
3
4
5
time difference to next processed epoch [s]

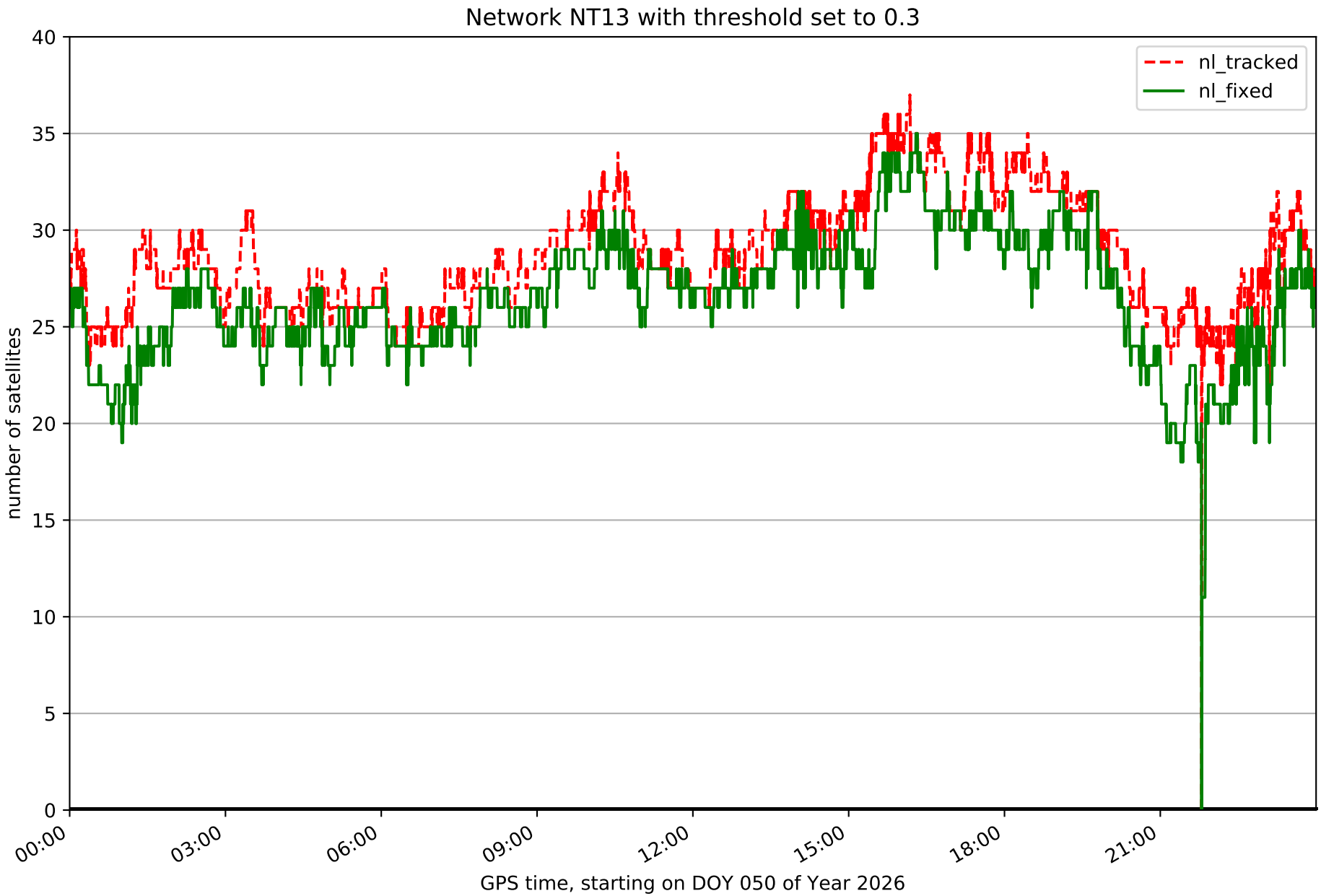
Network NT13 with threshold set to 0.3
nl_tracked
nl_fixed
number of satellites
0
5
10
15
20
25
30
35
40
00:00
03:00
06:00
09:00
12:00
15:00
18:00
21:00
GPS time, starting on DOY 050 of Year 2026

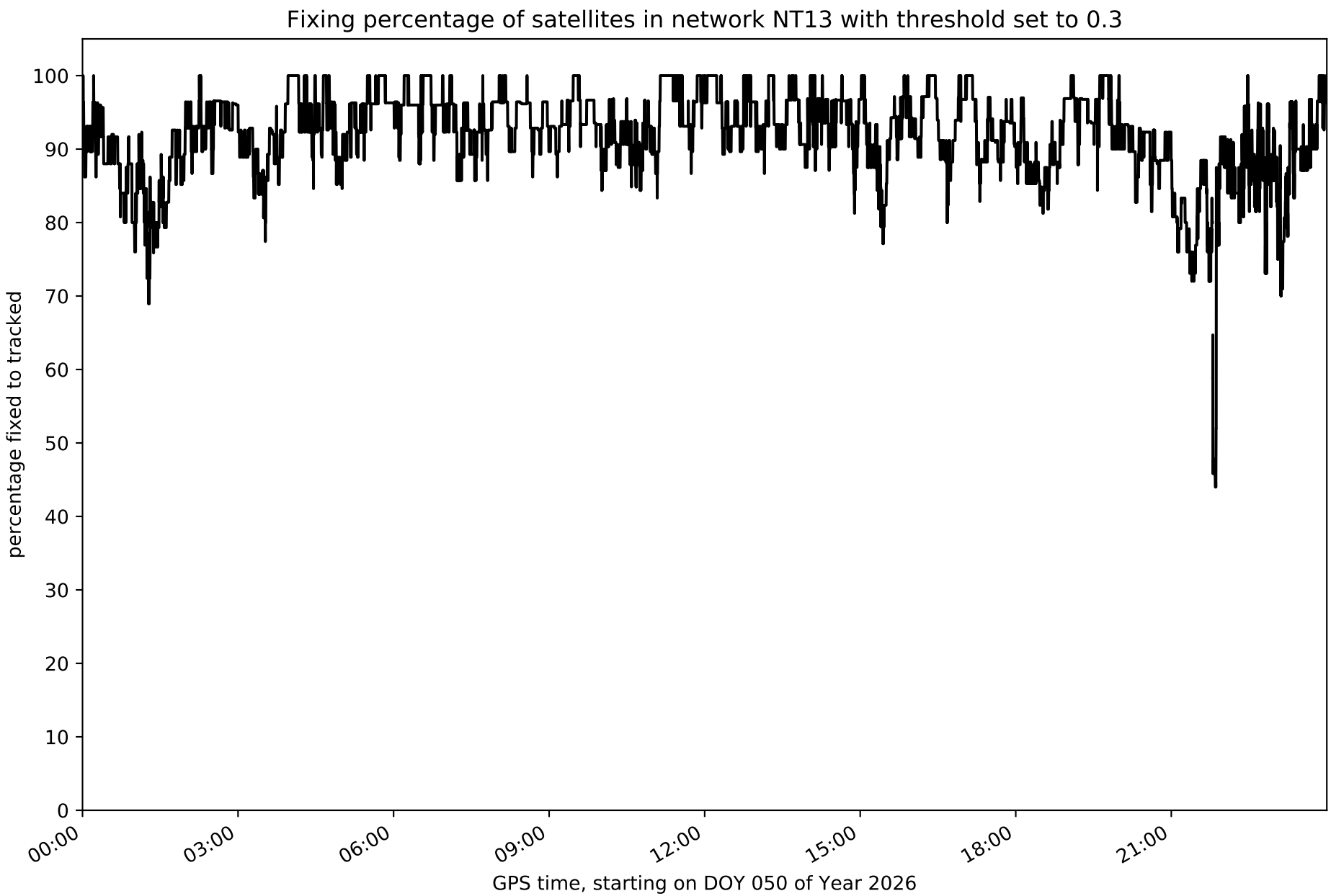
Fixing percentage of satellites in network NT13 with threshold set to 0.3
percentage fixed to tracked
100
90
80
70
60
50
40
30
20
10
0
00:00
03:00
06:00
09:00
12:00
15:00
18:00
21:00
GPS time, starting on DOY 050 of Year 2026

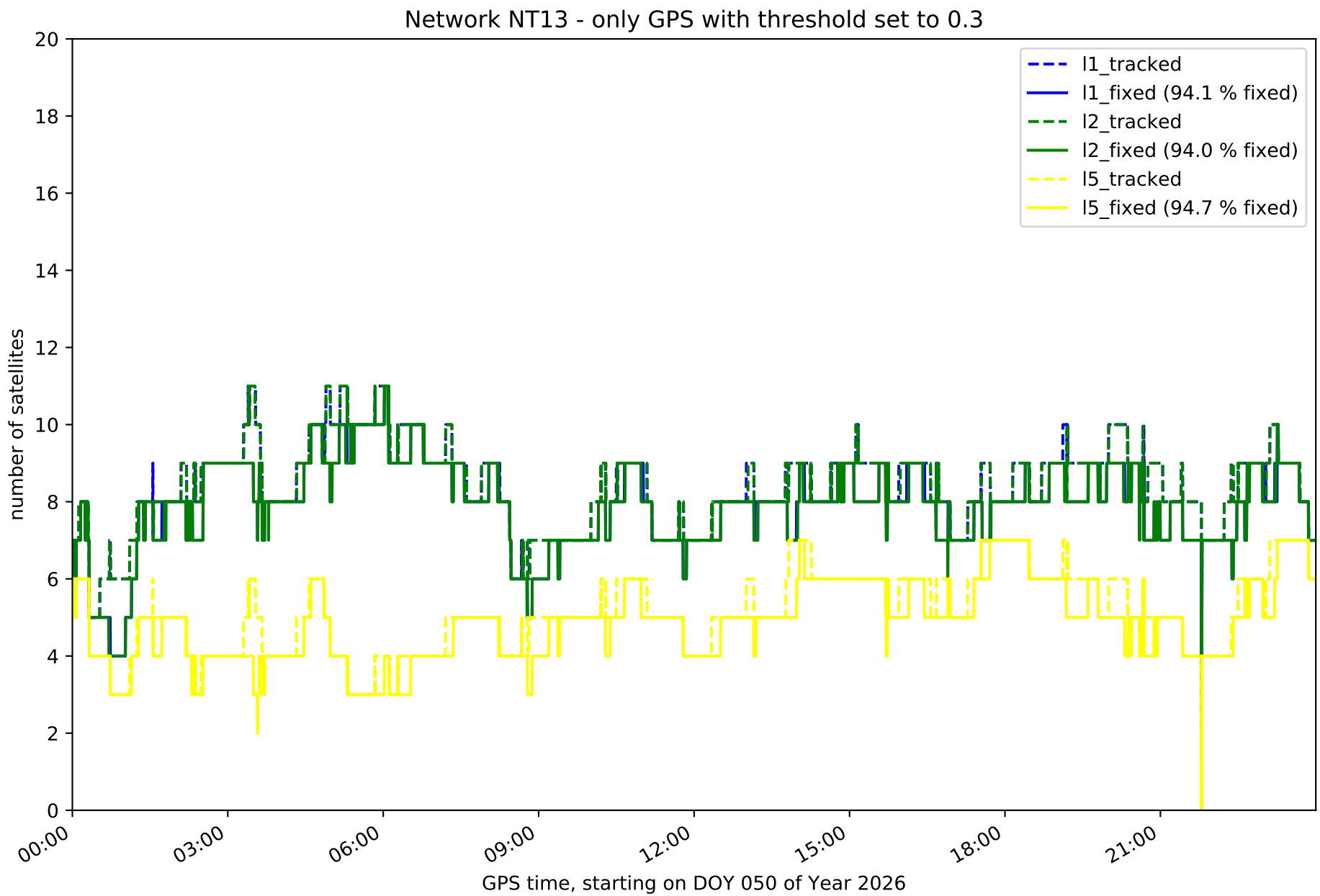
Network NT13 - only GPS with threshold set to 0.3
l1_tracked
l1_fixed (94.1 % fixed)
l2_tracked
l2_fixed (94.0 % fixed)
l5_tracked
l5_fixed (94.7 % fixed)
number of satellites
0
2
4
6
8
10
12
14
16
18
20
00:00
03:00
06:00
09:00
12:00
15:00
18:00
21:00
GPS time, starting on DOY 050 of Year 2026

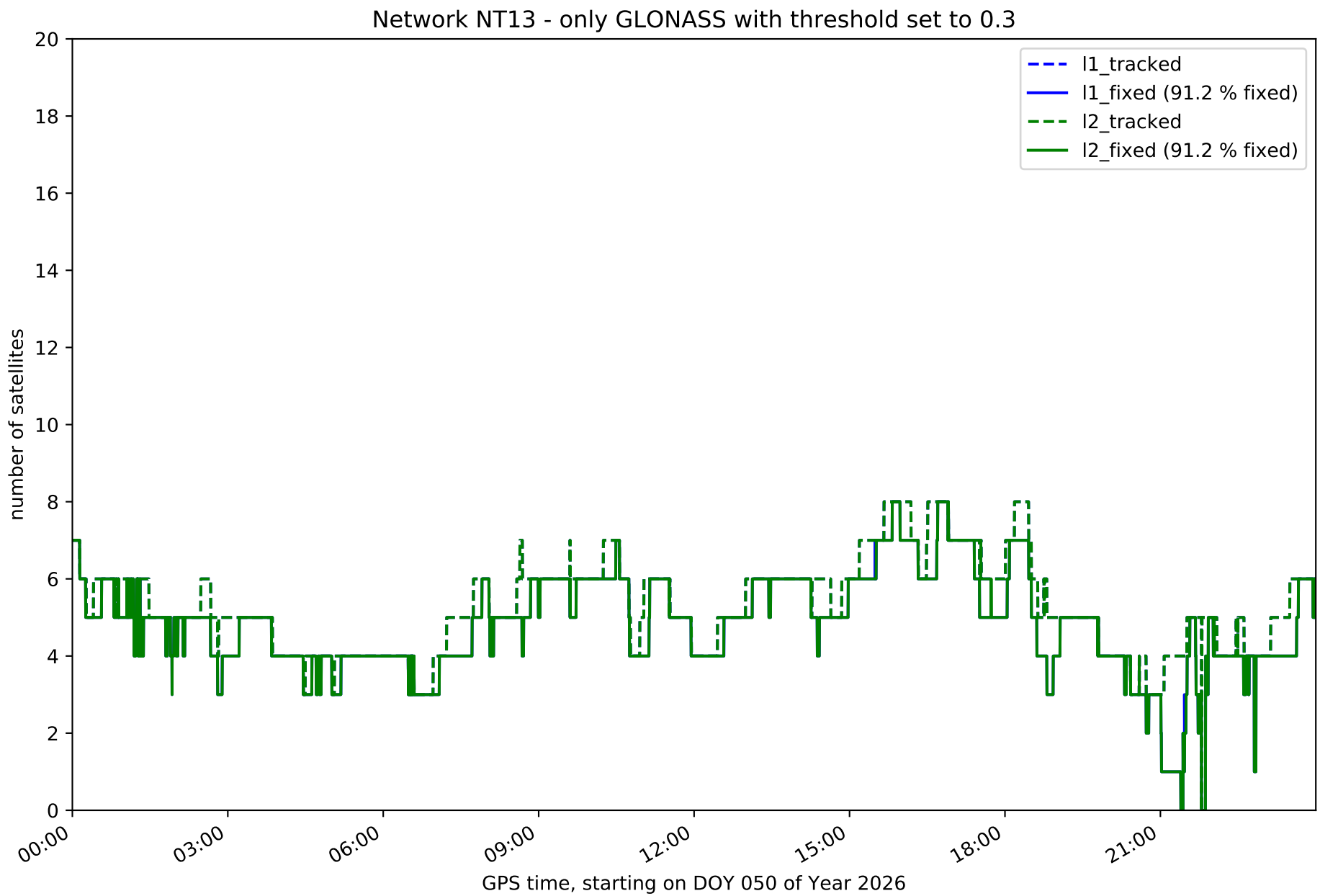
Network NT13 - only GLONASS with threshold set to 0.3
l1_tracked
l1_fixed (91.2 % fixed)
l2_tracked
l2_fixed (91.2 % fixed)
number of satellites
0
2
4
6
8
10
12
14
16
18
20
00:00
03:00
06:00
09:00
12:00
15:00
18:00
21:00
GPS time, starting on DOY 050 of Year 2026

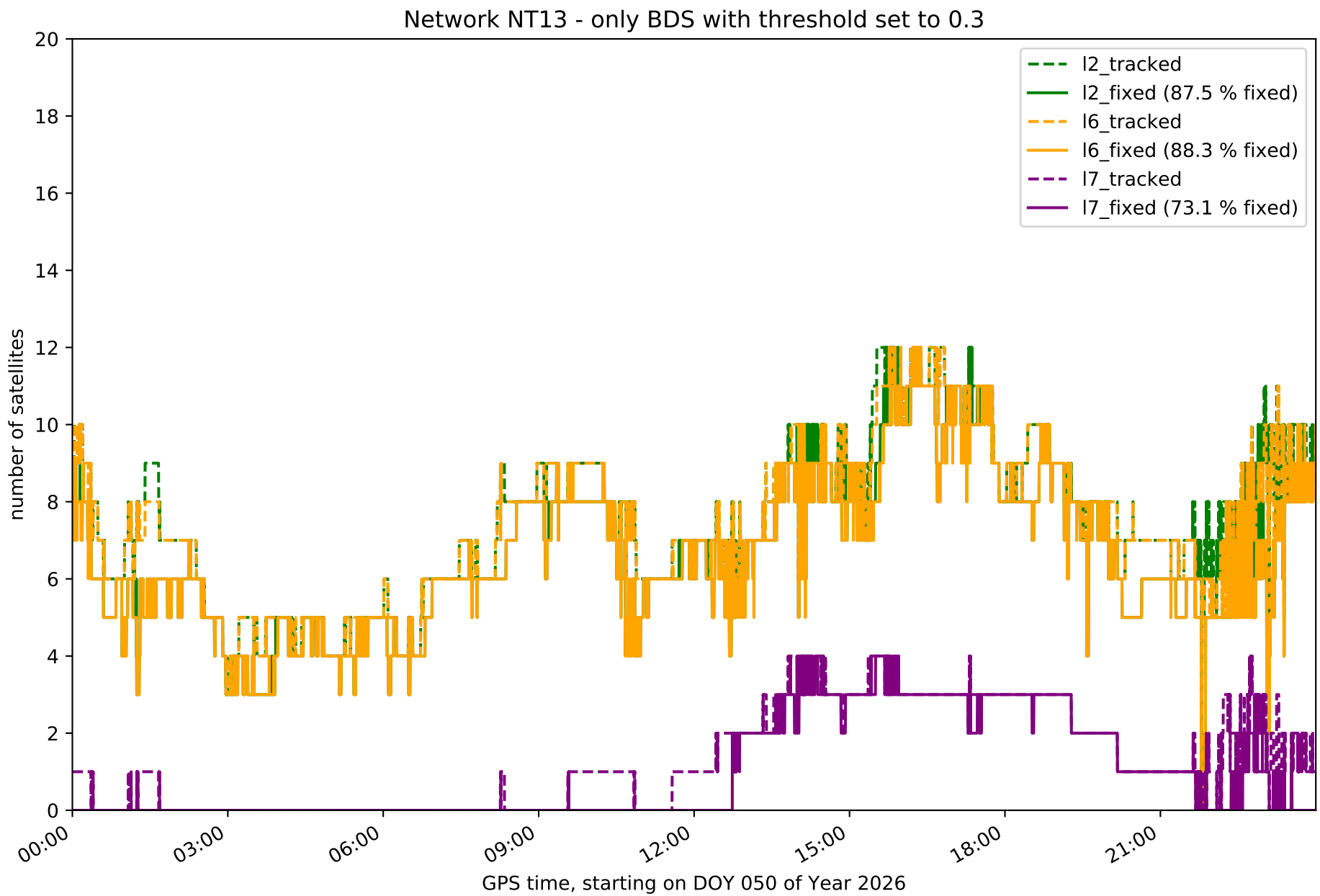
Network NT13 - only BDS with threshold set to 0.3
number of satellites
GPS time, starting on DOY 050 of Year 2026
0
2
4
6
8
10
12
14
16
18
20
00:00
03:00
06:00
09:00
12:00
15:00
18:00
21:00
I2_tracked
I2_fixed (87.5 % fixed)
I6_tracked
I6_fixed (88.3 % fixed)
I7_tracked
I7_fixed (73.1 % fixed)

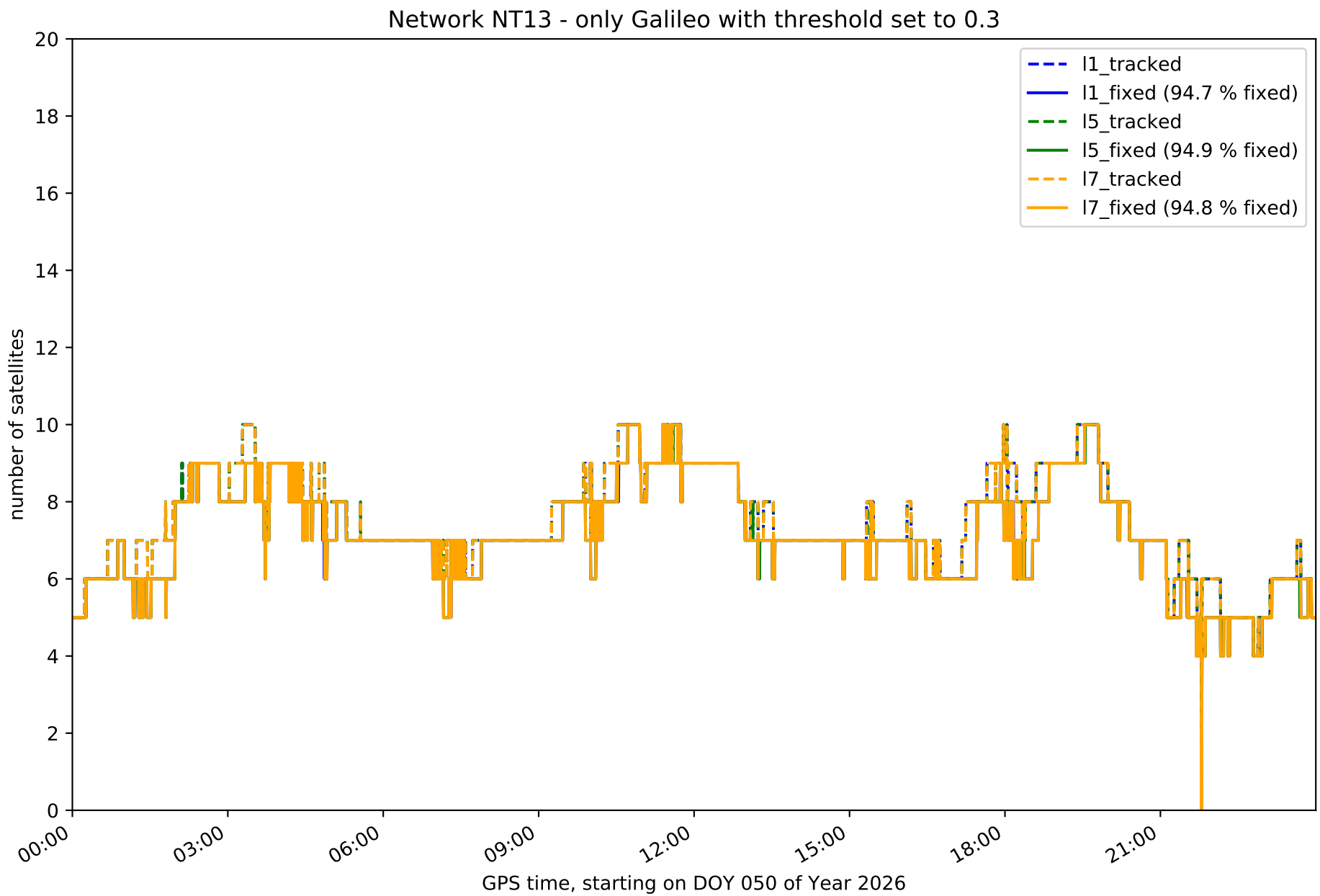
Network NT13 - only Galileo with threshold set to 0.3
l1_tracked
l1_fixed (94.7 % fixed)
l5_tracked
l5_fixed (94.9 % fixed)
l7_tracked
l7_fixed (94.8 % fixed)
number of satellites
0
2
4
6
8
10
12
14
16
18
20
00:00
03:00
06:00
09:00
12:00
15:00
18:00
21:00
GPS time, starting on DOY 050 of Year 2026

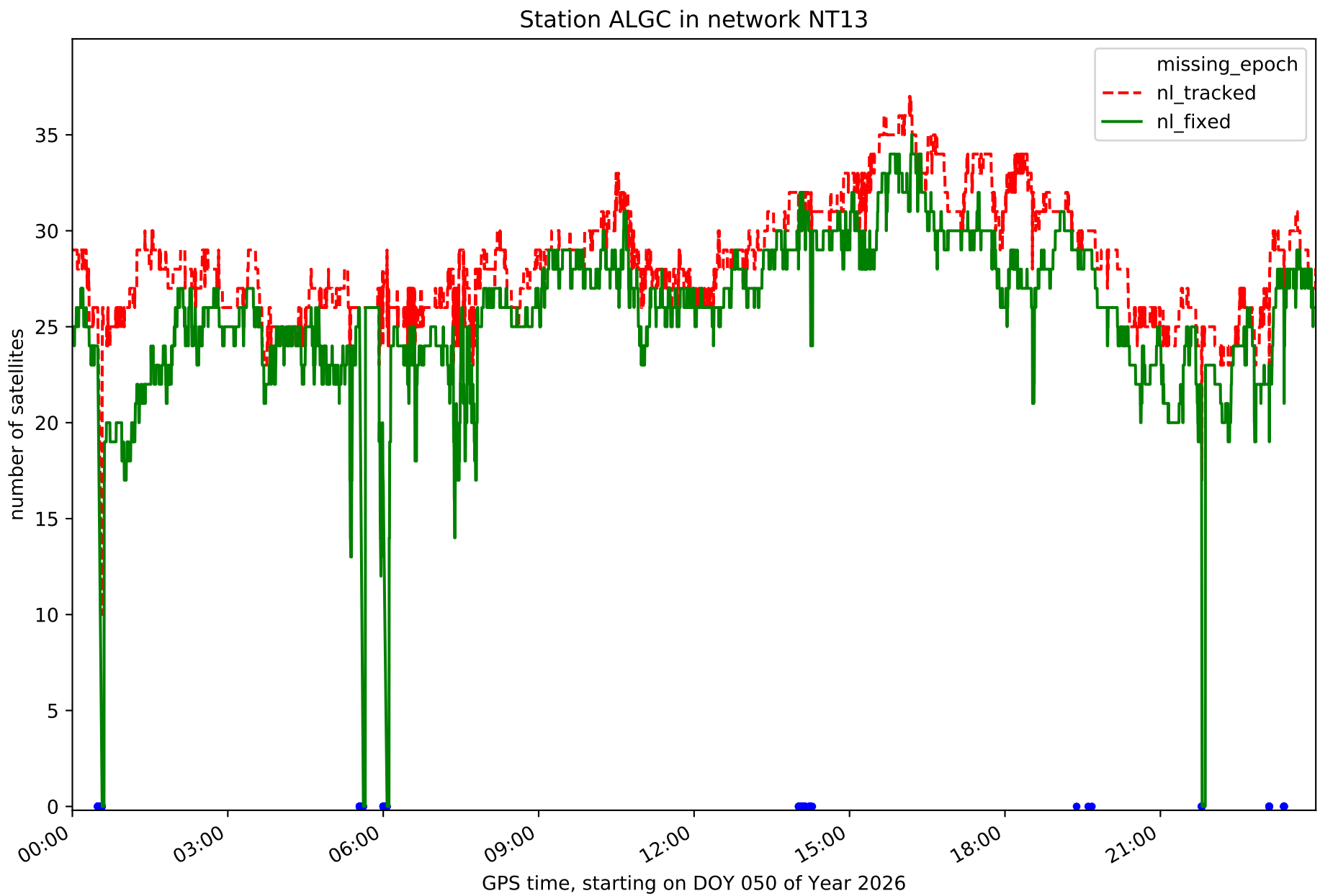
Station ALGC in network NT13
missing_epoch
nl_tracked
nl_fixed
number of satellites
0
5
10
15
20
25
30
35
00:00
03:00
06:00
09:00
12:00
15:00
18:00
21:00
GPS time, starting on DOY 050 of Year 2026

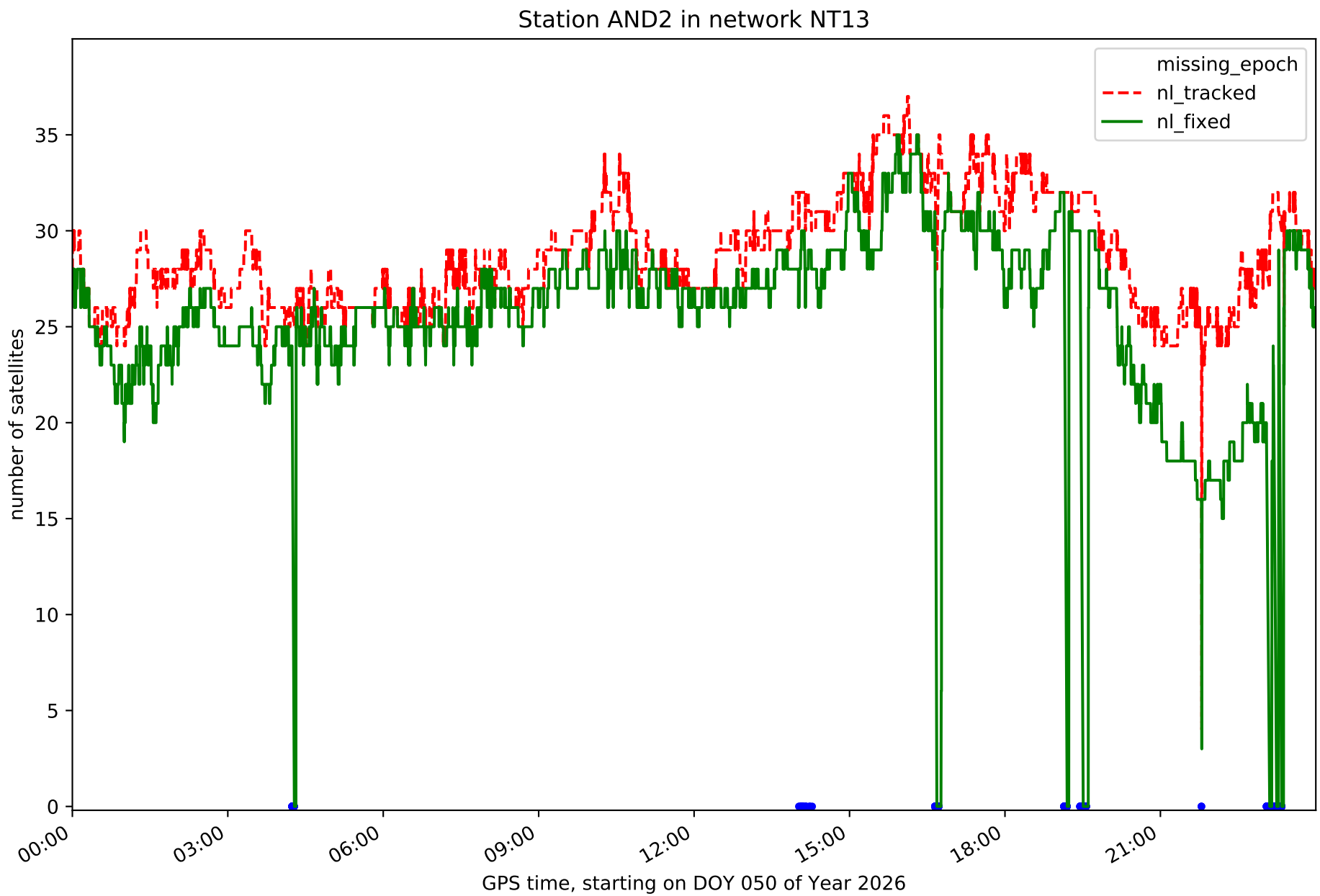
Station AND2 in network NT13
missing_epoch
nl_tracked
nl_fixed
number of satellites
0
5
10
15
20
25
30
35
00:00
03:00
06:00
09:00
12:00
15:00
18:00
21:00
GPS time, starting on DOY 050 of Year 2026

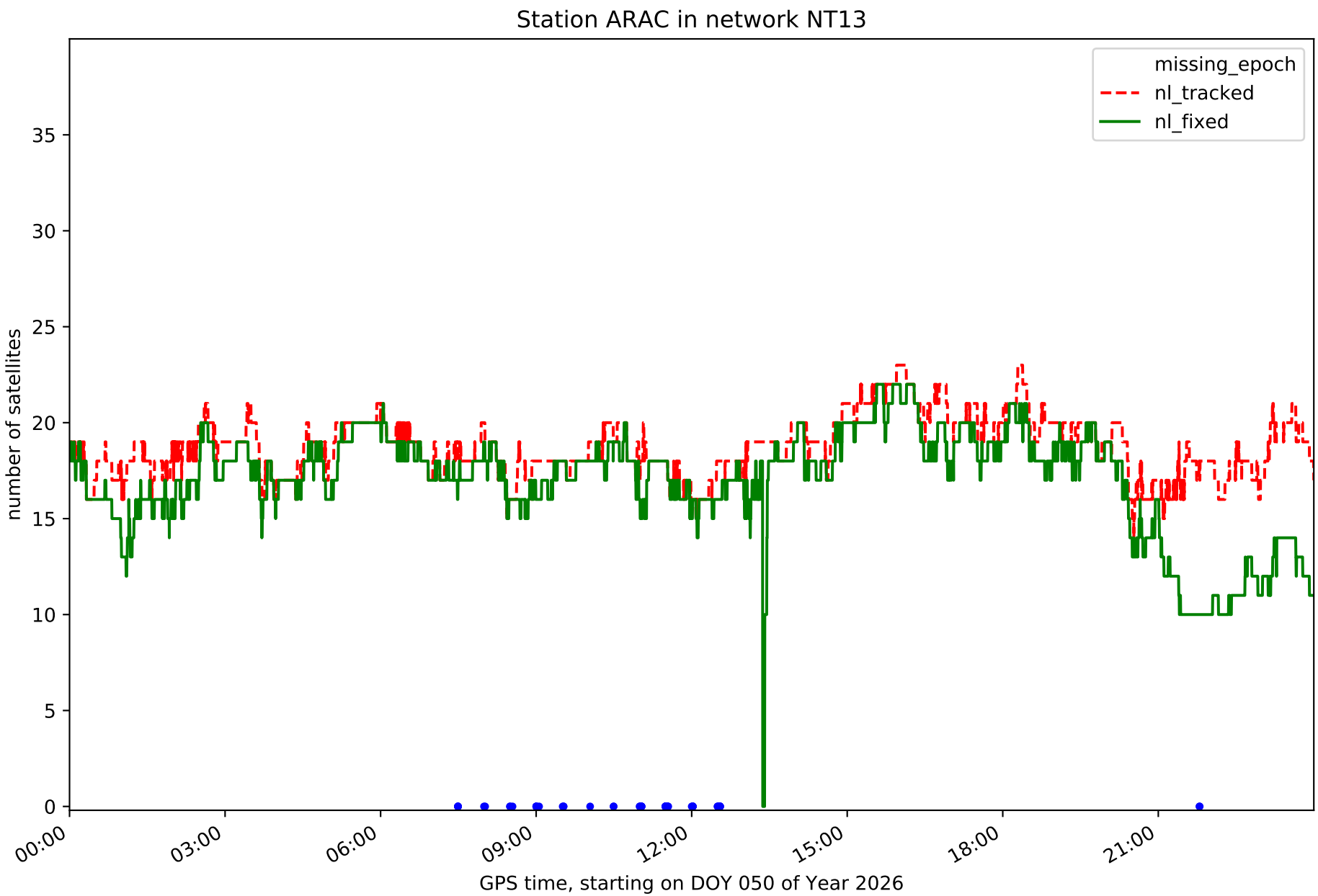
Station ARAC in network NT13
missing_epoch
nl_tracked
nl_fixed
number of satellites
0
5
10
15
20
25
30
35
00:00
03:00
06:00
09:00
12:00
15:00
18:00
21:00
GPS time, starting on DOY 050 of Year 2026

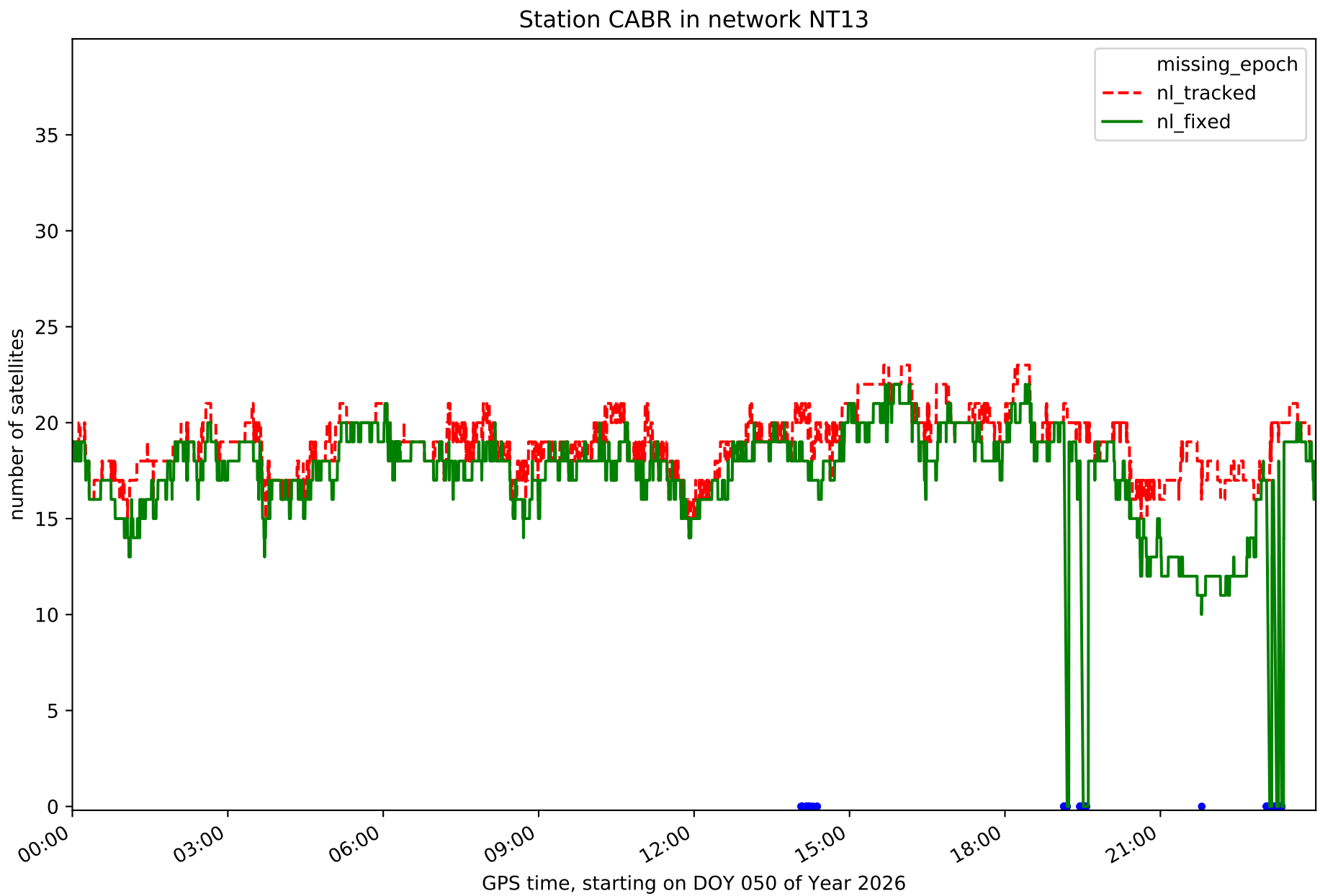
Station CABR in network NT13
missing_epoch
nl_tracked
nl_fixed
number of satellites
0
5
10
15
20
25
30
35
00:00
03:00
06:00
09:00
12:00
15:00
18:00
21:00
GPS time, starting on DOY 050 of Year 2026

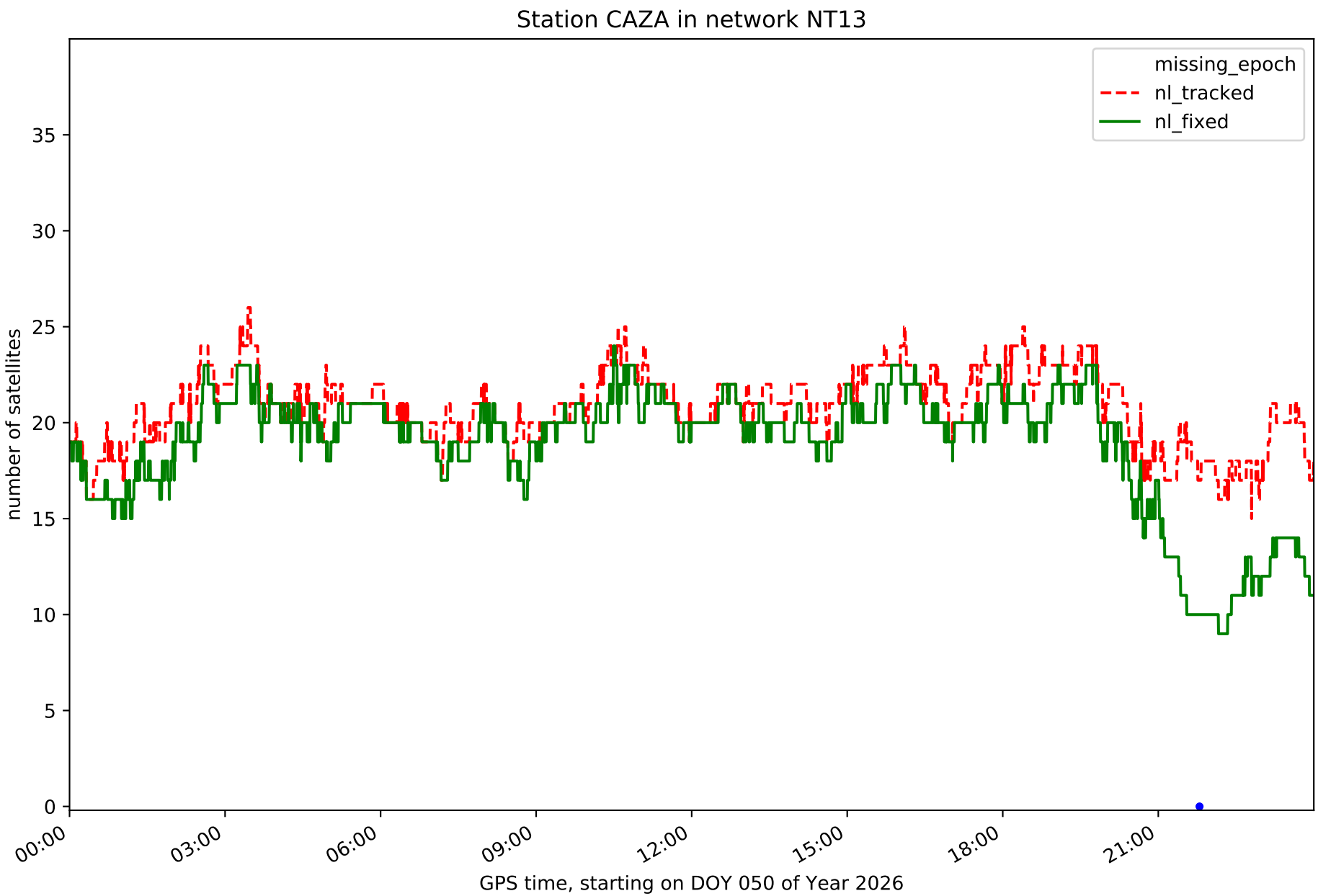
Station CAZA in network NT13
missing_epoch
nl_tracked
nl_fixed
number of satellites
0
5
10
15
20
25
30
35
00:00
03:00
06:00
09:00
12:00
15:00
18:00
21:00
GPS time, starting on DOY 050 of Year 2026

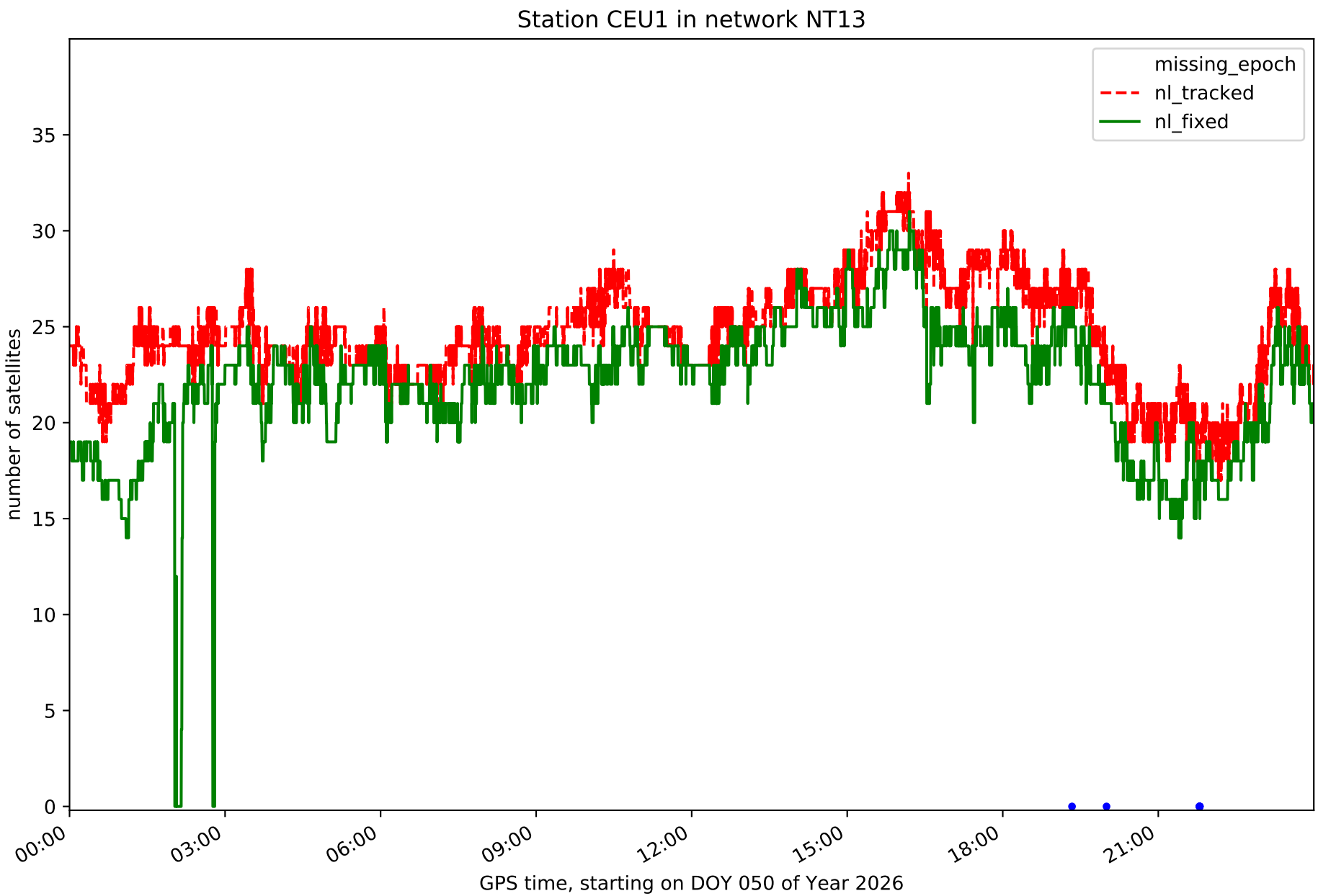
Station CEU1 in network NT13
missing_epoch
nl_tracked
nl_fixed
number of satellites
0
5
10
15
20
25
30
35
00:00
03:00
06:00
09:00
12:00
15:00
18:00
21:00
GPS time, starting on DOY 050 of Year 2026

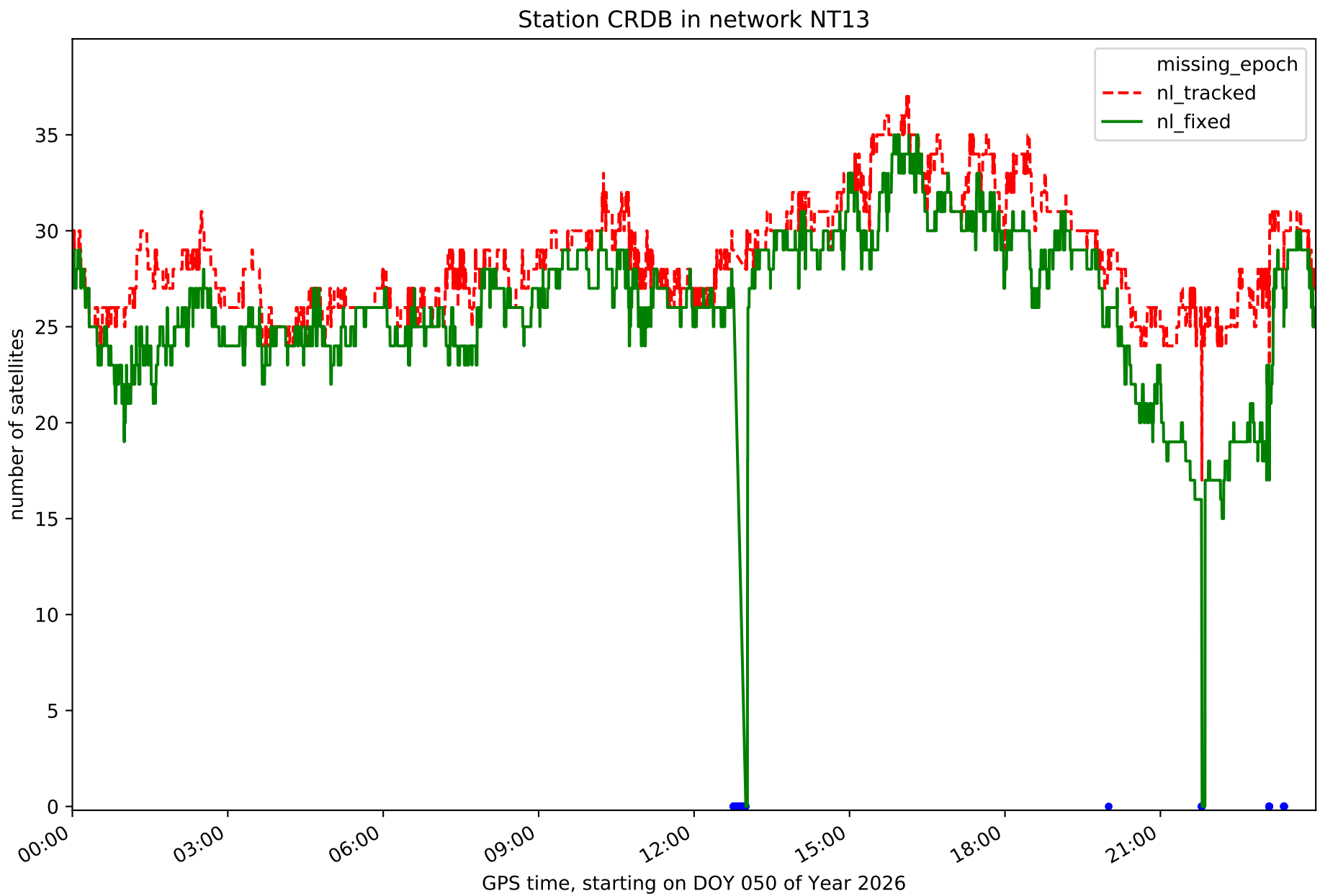
Station CRDB in network NT13
missing_epoch
nl_tracked
nl_fixed
number of satellites
0
5
10
15
20
25
30
35
00:00
03:00
06:00
09:00
12:00
15:00
18:00
21:00
GPS time, starting on DOY 050 of Year 2026

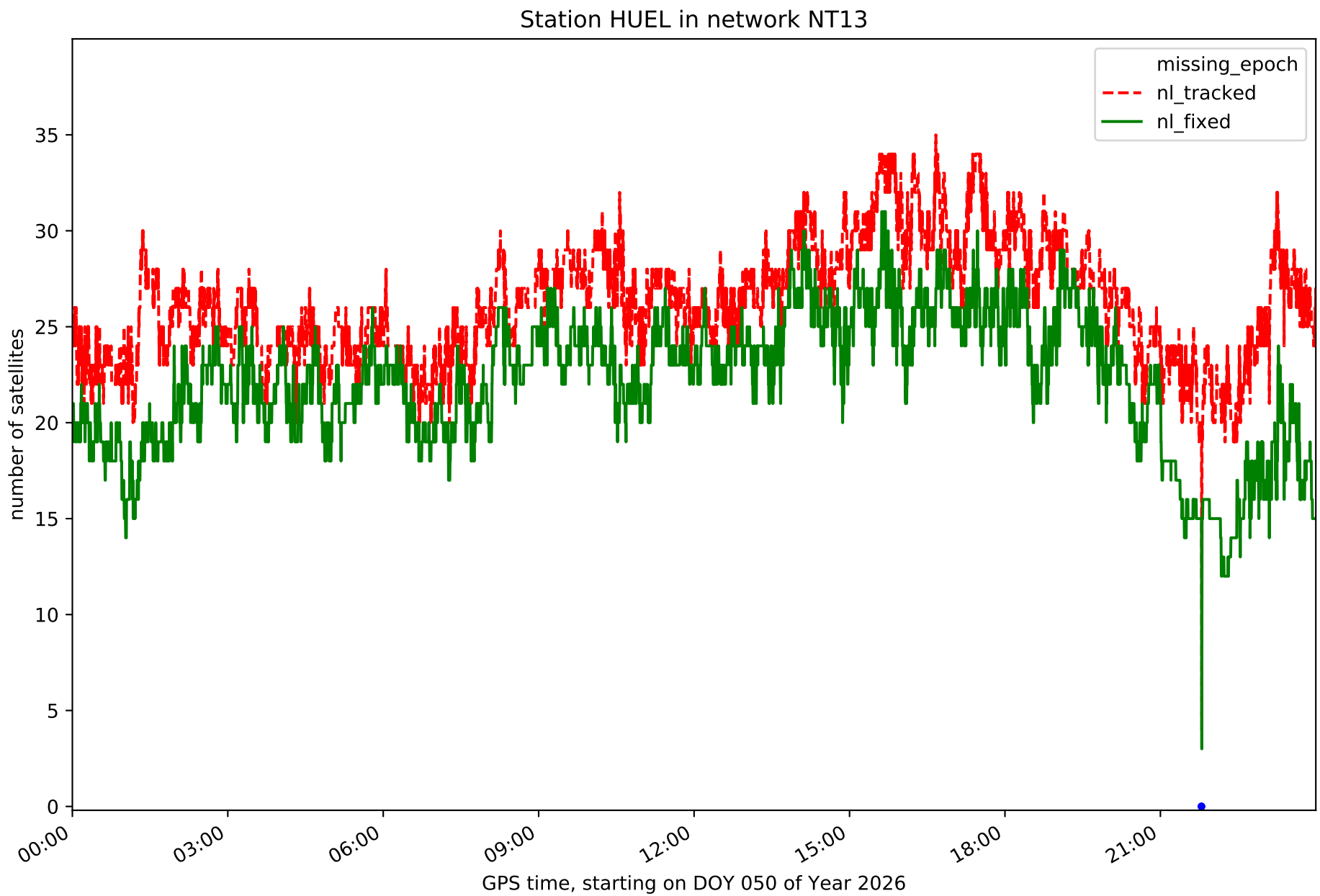
Station HUEL in network NT13
missing_epoch
nl_tracked
nl_fixed
number of satellites
0
5
10
15
20
25
30
35
00:00
03:00
06:00
09:00
12:00
15:00
18:00
21:00
GPS time, starting on DOY 050 of Year 2026

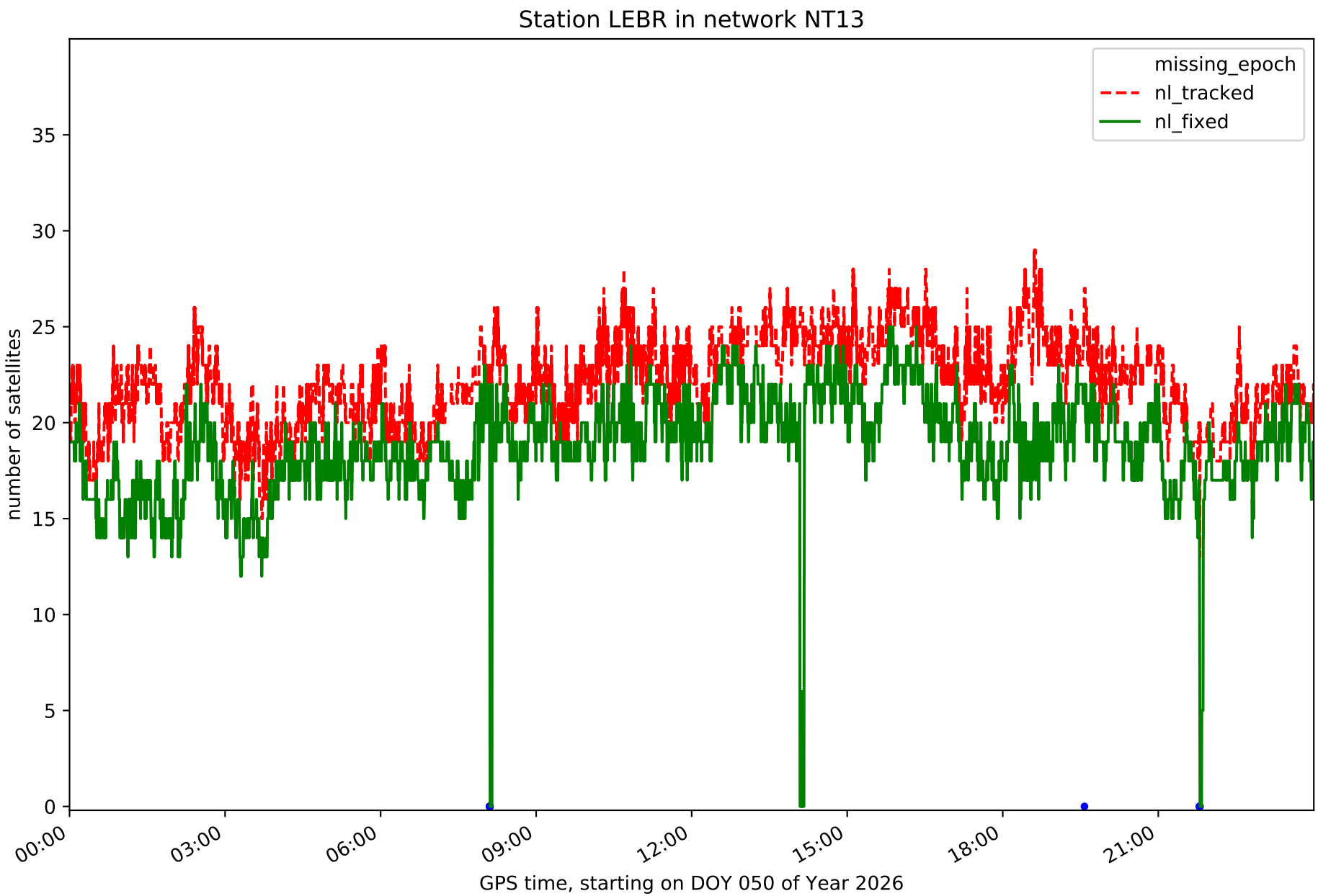
Station LEBR in network NT13
missing_epoch
nl_tracked
nl_fixed
number of satellites
0
5
10
15
20
25
30
35
00:00
03:00
06:00
09:00
12:00
15:00
18:00
21:00
GPS time, starting on DOY 050 of Year 2026

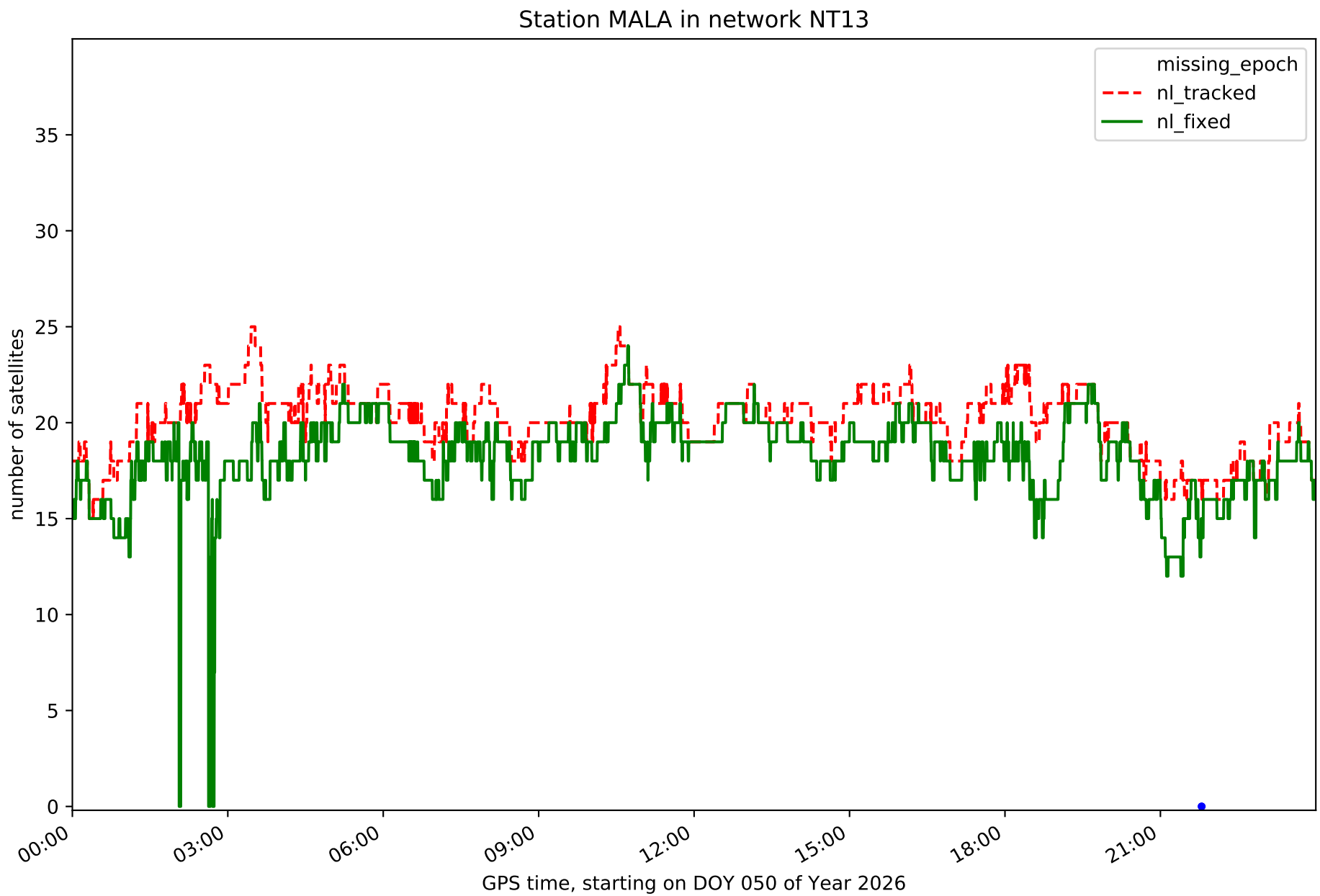
Station MALA in network NT13
missing_epoch
nl_tracked
nl_fixed
number of satellites
0
5
10
15
20
25
30
35
00:00
03:00
06:00
09:00
12:00
15:00
18:00
21:00
GPS time, starting on DOY 050 of Year 2026

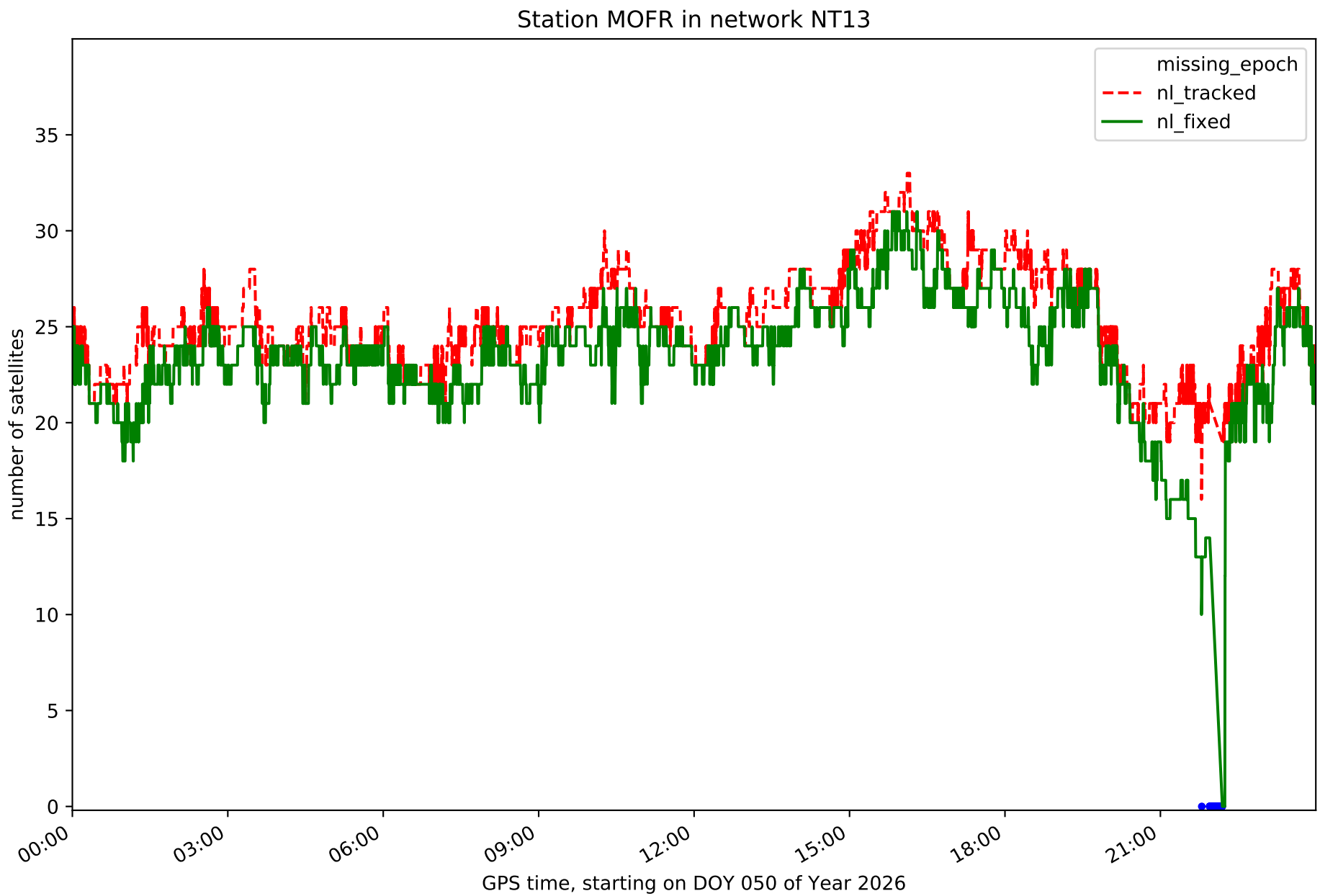
Station MOFR in network NT13
missing_epoch
nl_tracked
nl_fixed
number of satellites
0
5
10
15
20
25
30
35
00:00
03:00
06:00
09:00
12:00
15:00
18:00
21:00
GPS time, starting on DOY 050 of Year 2026

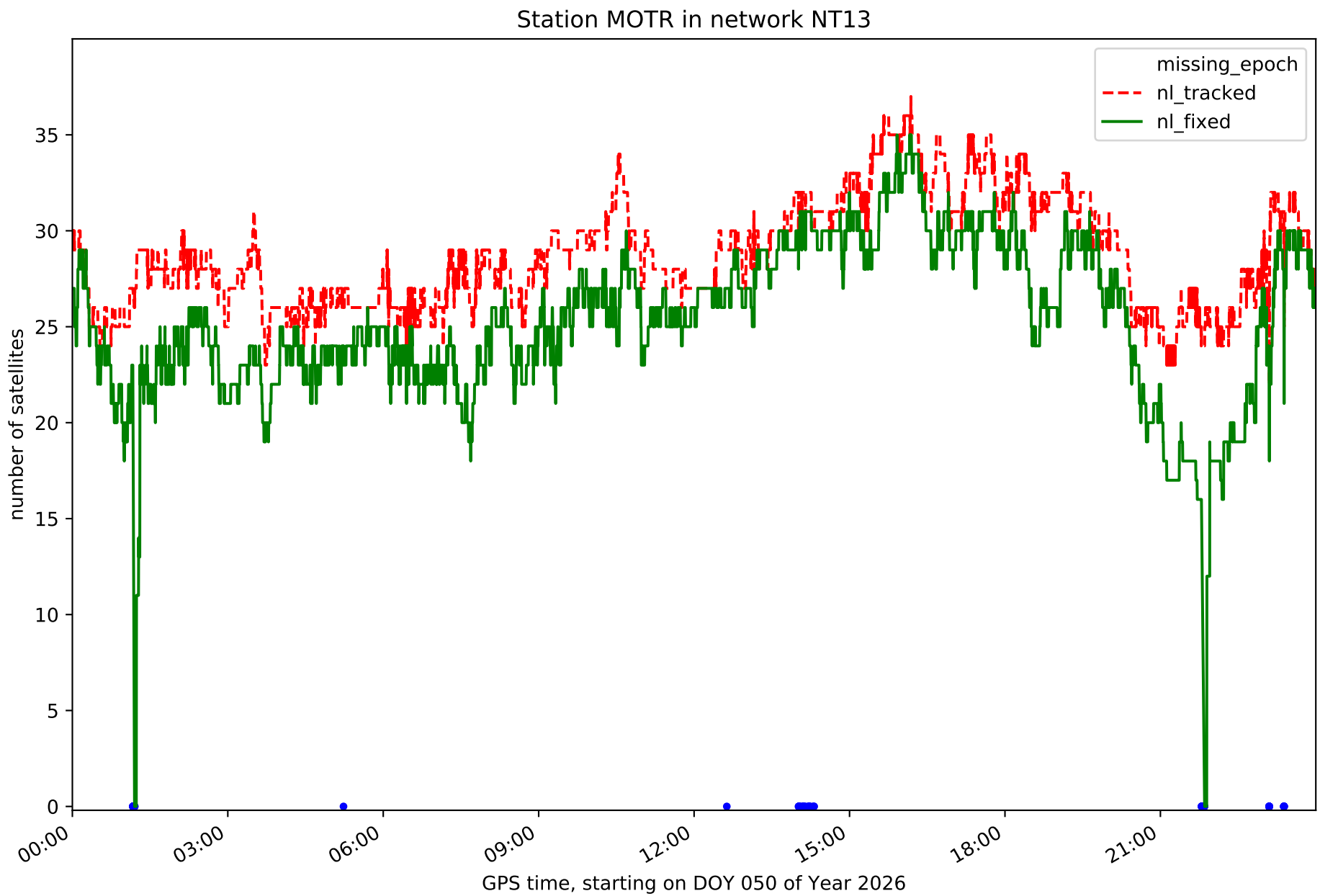
Station MOTR in network NT13
missing_epoch
nl_tracked
nl_fixed
number of satellites
0
5
10
15
20
25
30
35
00:00
03:00
06:00
09:00
12:00
15:00
18:00
21:00
GPS time, starting on DOY 050 of Year 2026

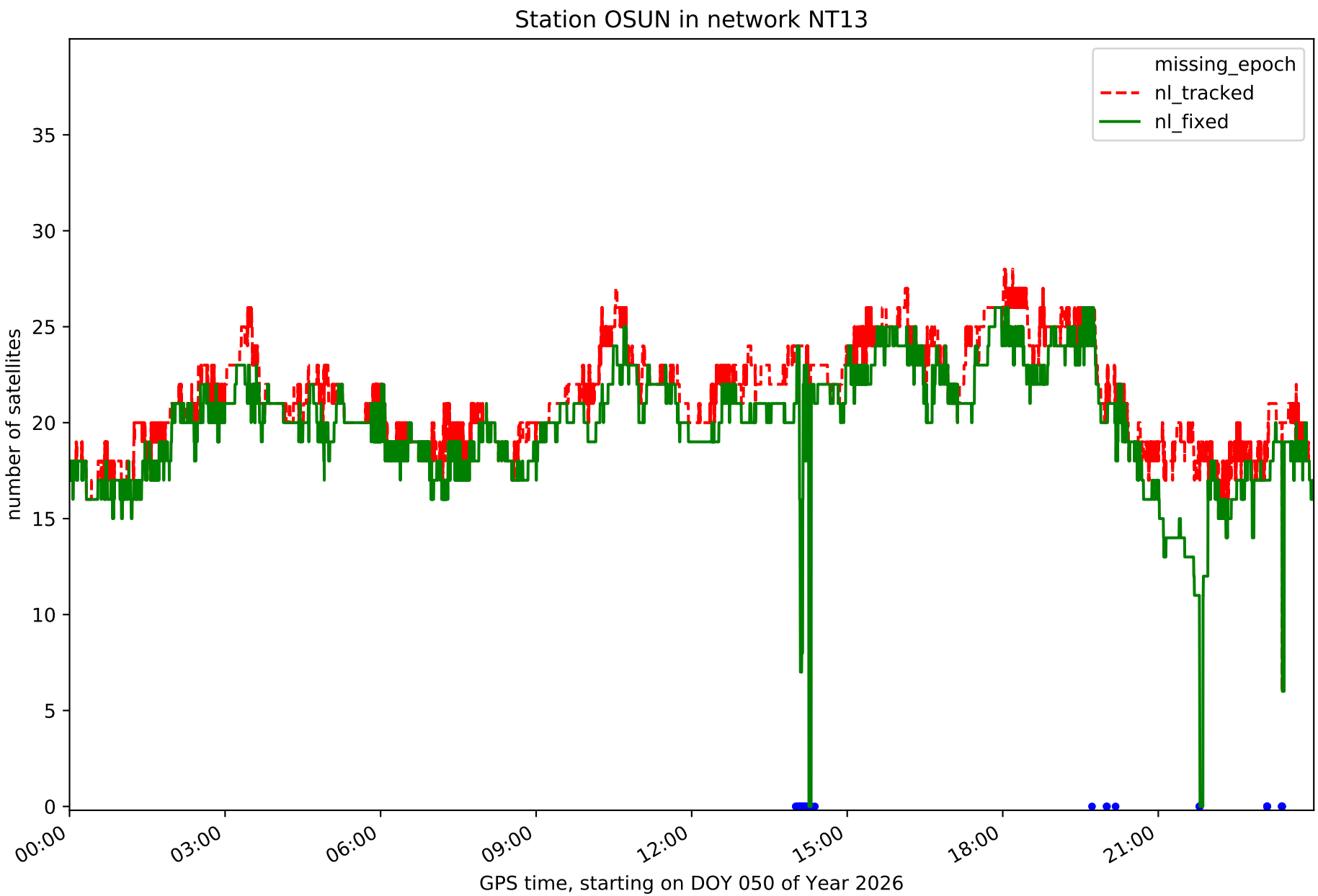
Station OSUN in network NT13
missing_epoch
nl_tracked
nl_fixed
number of satellites
0
5
10
15
20
25
30
35
00:00
03:00
06:00
09:00
12:00
15:00
18:00
21:00
GPS time, starting on DOY 050 of Year 2026

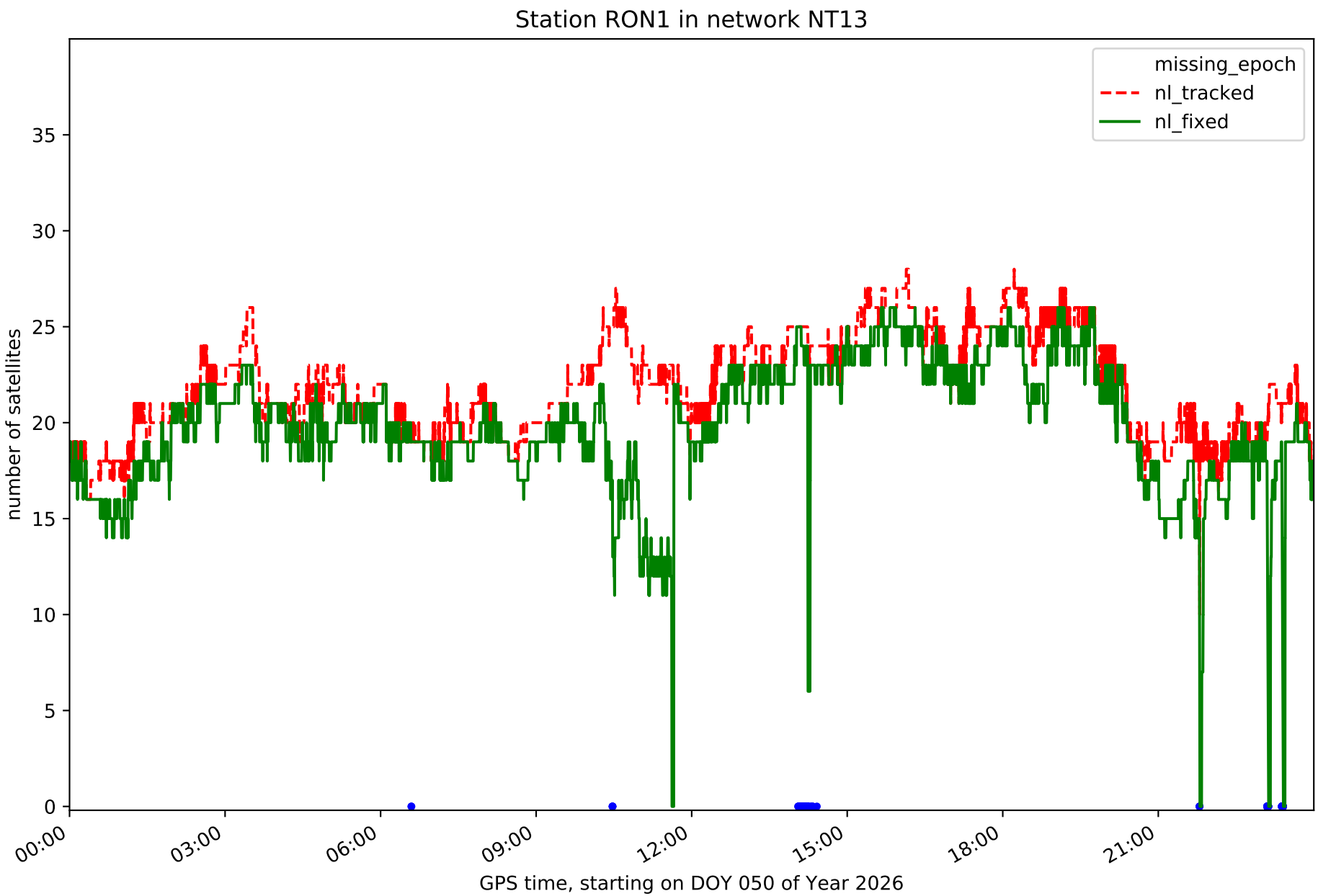
Station RON1 in network NT13
missing_epoch
nl_tracked
nl_fixed
number of satellites
0
5
10
15
20
25
30
35
00:00
03:00
06:00
09:00
12:00
15:00
18:00
21:00
GPS time, starting on DOY 050 of Year 2026

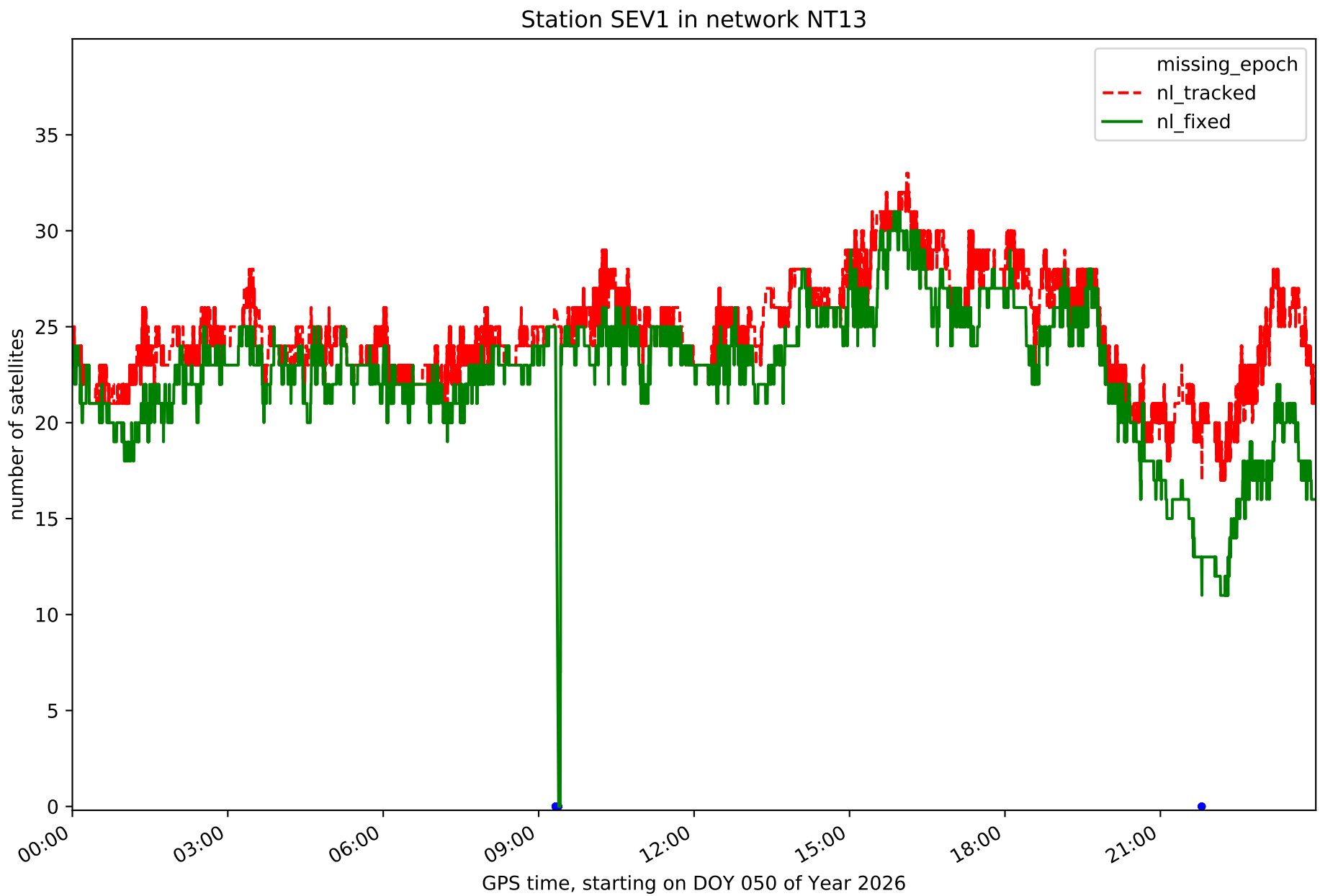
Station SEV1 in network NT13
missing_epoch
nl_tracked
nl_fixed
number of satellites
0
5
10
15
20
25
30
35
00:00
03:00
06:00
09:00
12:00
15:00
18:00
21:00
GPS time, starting on DOY 050 of Year 2026

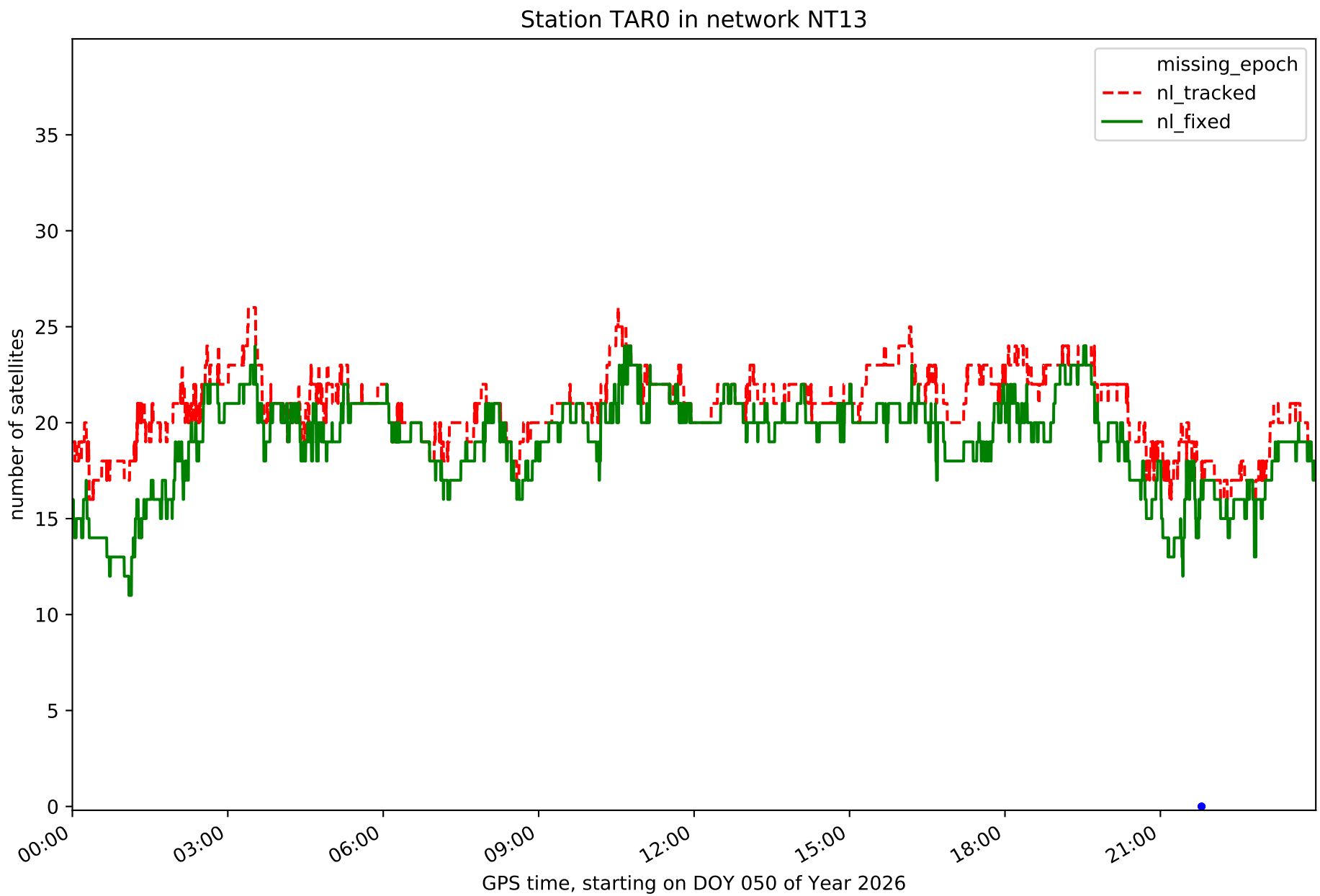
Station TAR0 in network NT13
missing_epoch
nl_tracked
nl_fixed
number of satellites
0
5
10
15
20
25
30
35
00:00
03:00
06:00
09:00
12:00
15:00
18:00
21:00
GPS time, starting on DOY 050 of Year 2026

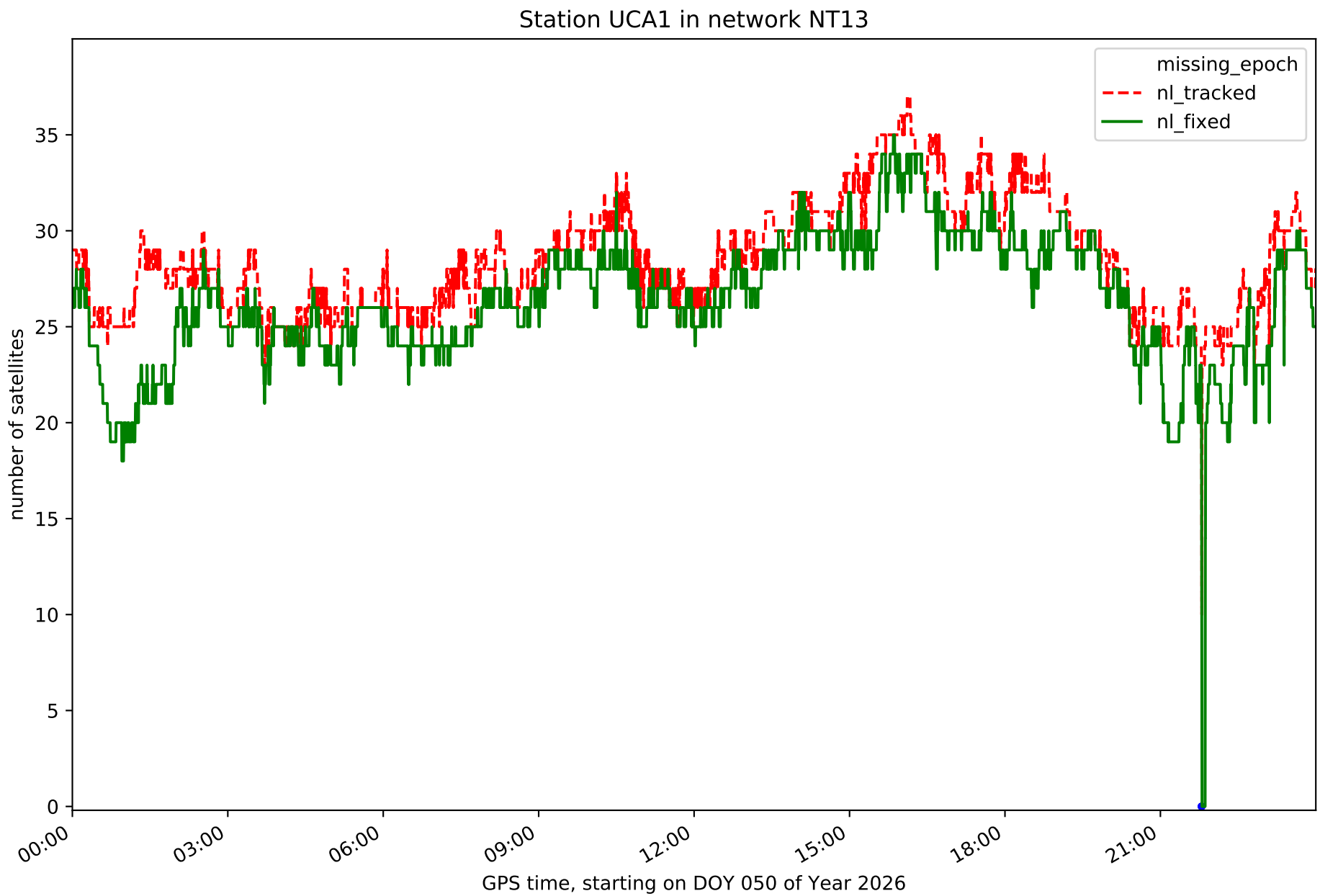
Station UCA1 in network NT13
missing_epoch
nl_tracked
nl_fixed
number of satellites
0
5
10
15
20
25
30
35
00:00
03:00
06:00
09:00
12:00
15:00
18:00
21:00
GPS time, starting on DOY 050 of Year 2026

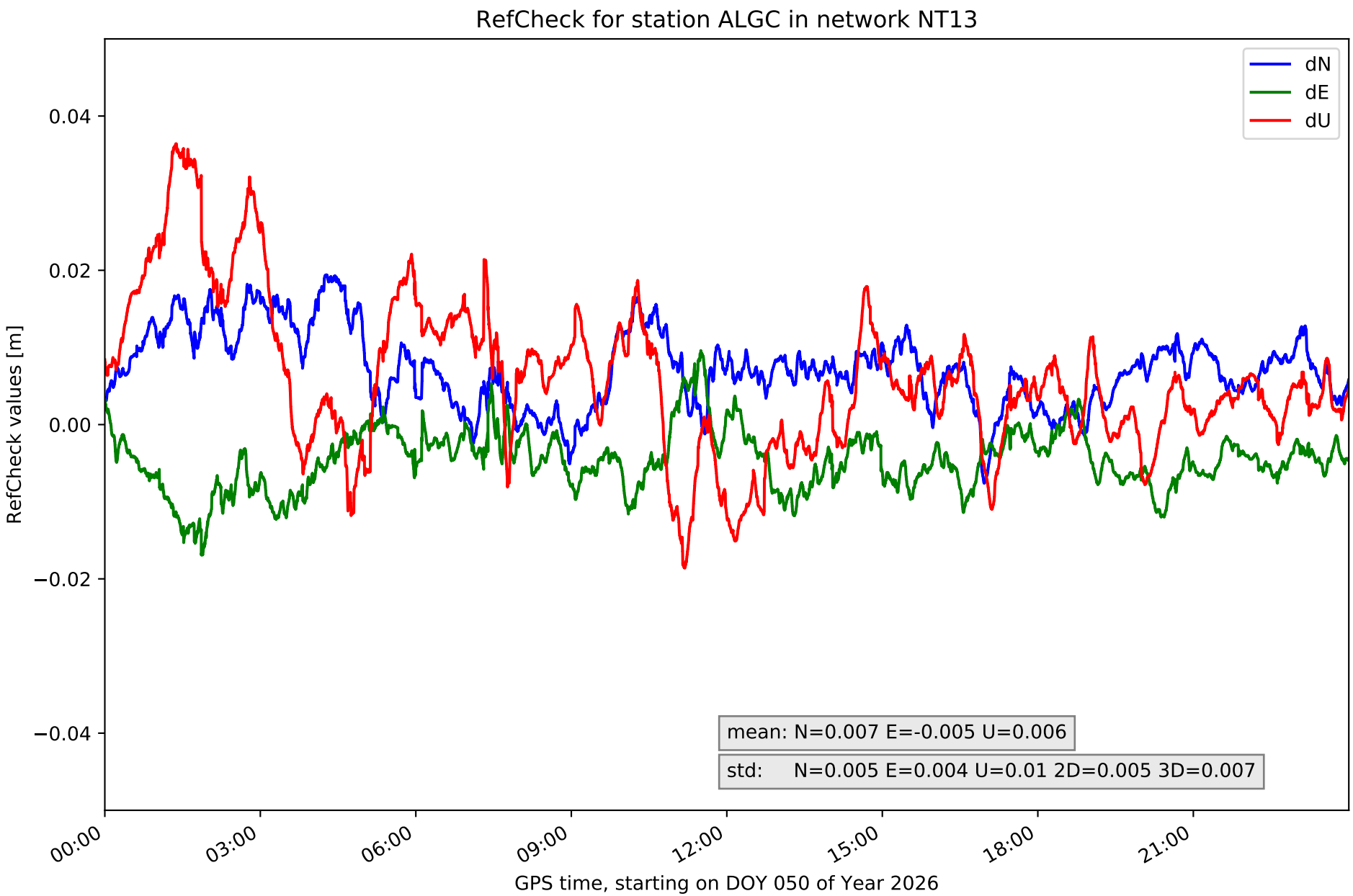
RefCheck for station ALGC in network NT13
dN
dE
dU
0.04
0.02
0.00
−0.02
−0.04
RefCheck values [m]
mean: N=0.007 E=-0.005 U=0.006
std: N=0.005 E=0.004 U=0.01 2D=0.005 3D=0.007
00:00
03:00
06:00
09:00
12:00
15:00
18:00
21:00
GPS time, starting on DOY 050 of Year 2026

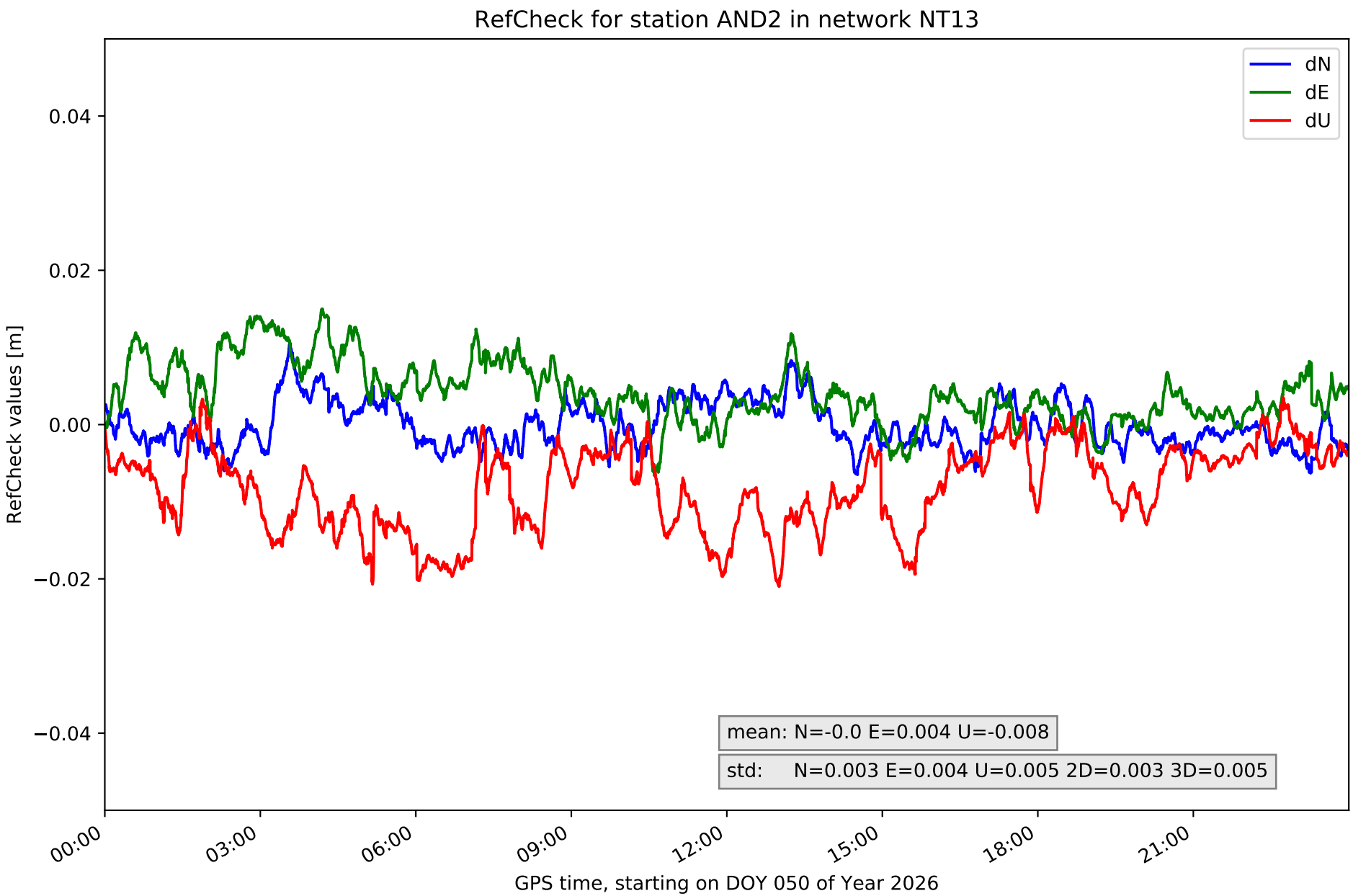
RefCheck for station AND2 in network NT13
dN
dE
dU
0.04
0.02
0.00
−0.02
−0.04
RefCheck values [m]
mean: N=-0.0 E=0.004 U=-0.008
std: N=0.003 E=0.004 U=0.005 2D=0.003 3D=0.005
00:00
03:00
06:00
09:00
12:00
15:00
18:00
21:00
GPS time, starting on DOY 050 of Year 2026

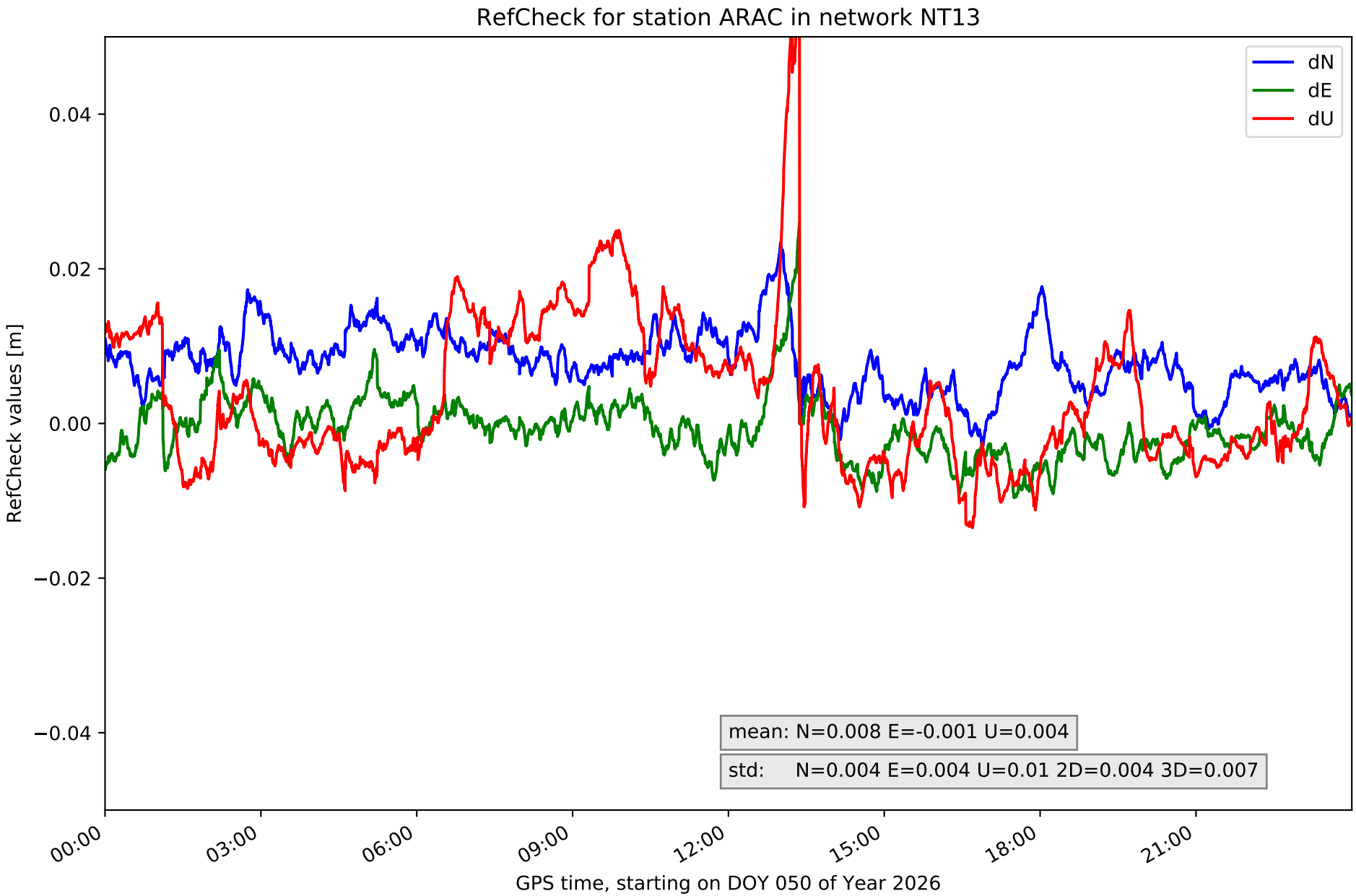
RefCheck for station ARAC in network NT13
dN
dE
dU
0.04
0.02
0.00
−0.02
−0.04
RefCheck values [m]
mean: N=0.008 E=-0.001 U=0.004
std: N=0.004 E=0.004 U=0.01 2D=0.004 3D=0.007
00:00
03:00
06:00
09:00
12:00
15:00
18:00
21:00
GPS time, starting on DOY 050 of Year 2026

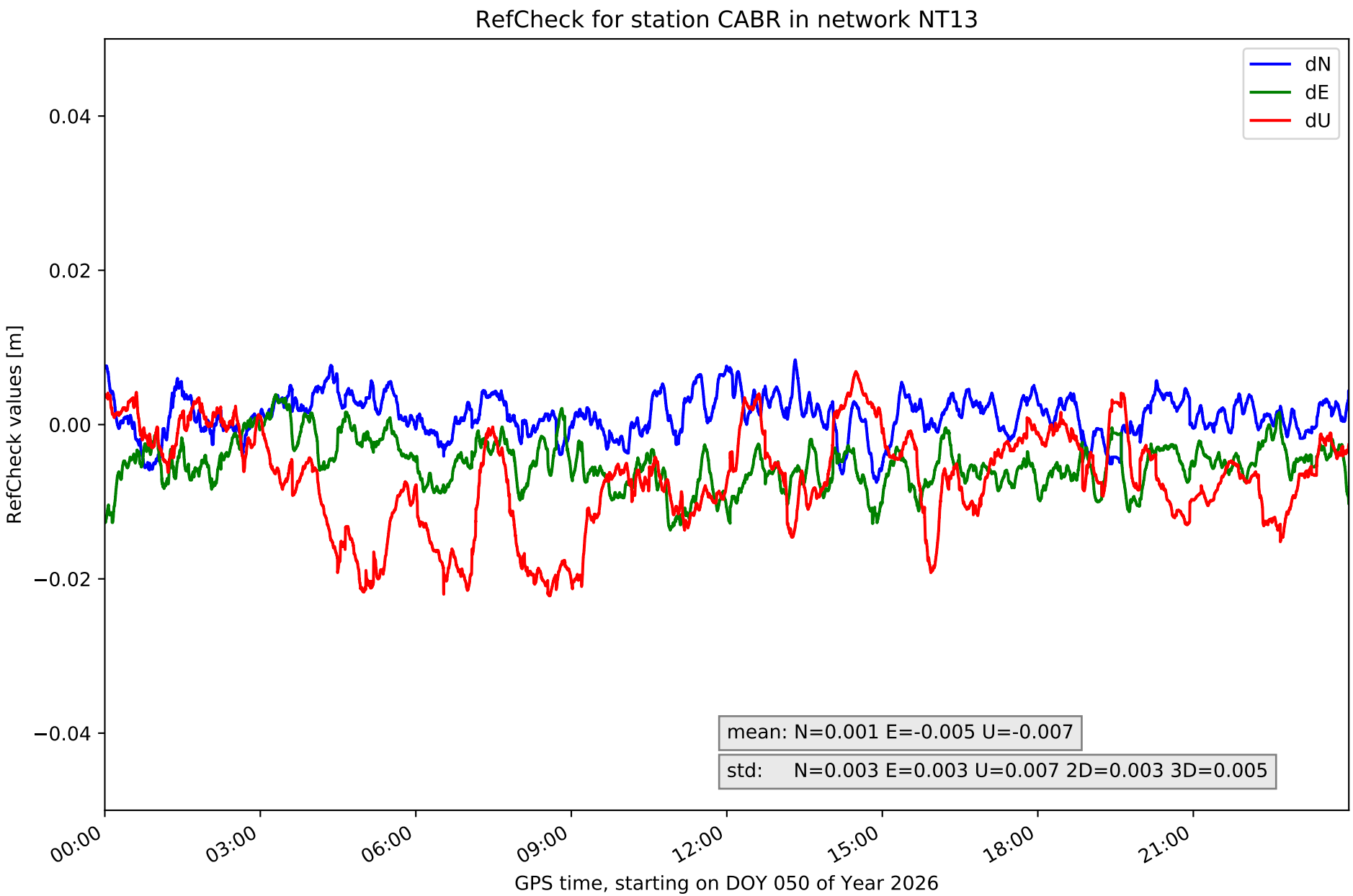
RefCheck for station CABR in network NT13
dN
dE
dU
0.04
0.02
0.00
−0.02
−0.04
RefCheck values [m]
mean: N=0.001 E=-0.005 U=-0.007
std: N=0.003 E=0.003 U=0.007 2D=0.003 3D=0.005
00:00
03:00
06:00
09:00
12:00
15:00
18:00
21:00
GPS time, starting on DOY 050 of Year 2026

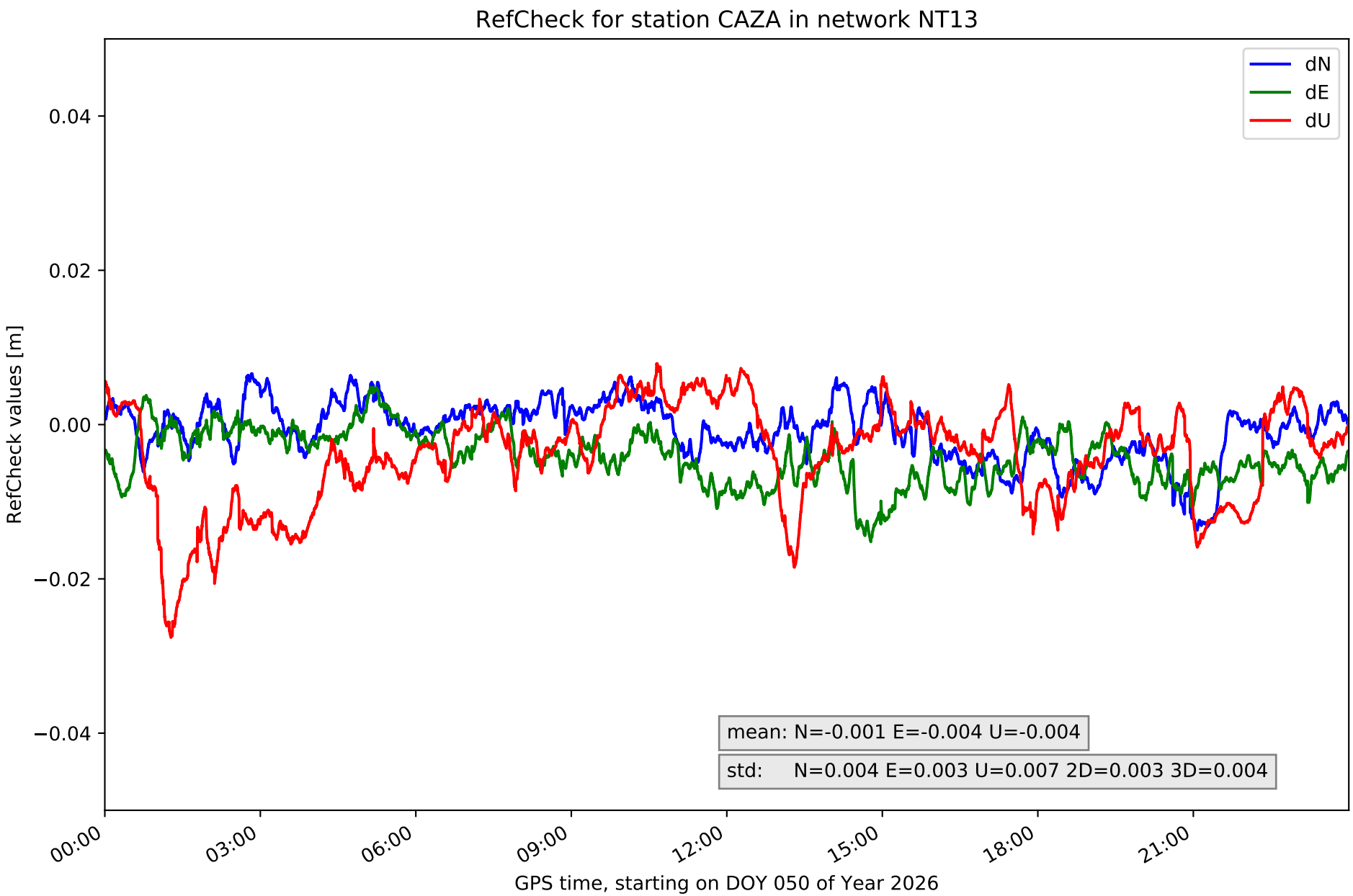
RefCheck for station CAZA in network NT13
dN
dE
dU
0.04
0.02
0.00
−0.02
−0.04
RefCheck values [m]
mean: N=-0.001 E=-0.004 U=-0.004
std: N=0.004 E=0.003 U=0.007 2D=0.003 3D=0.004
00:00
03:00
06:00
09:00
12:00
15:00
18:00
21:00
GPS time, starting on DOY 050 of Year 2026

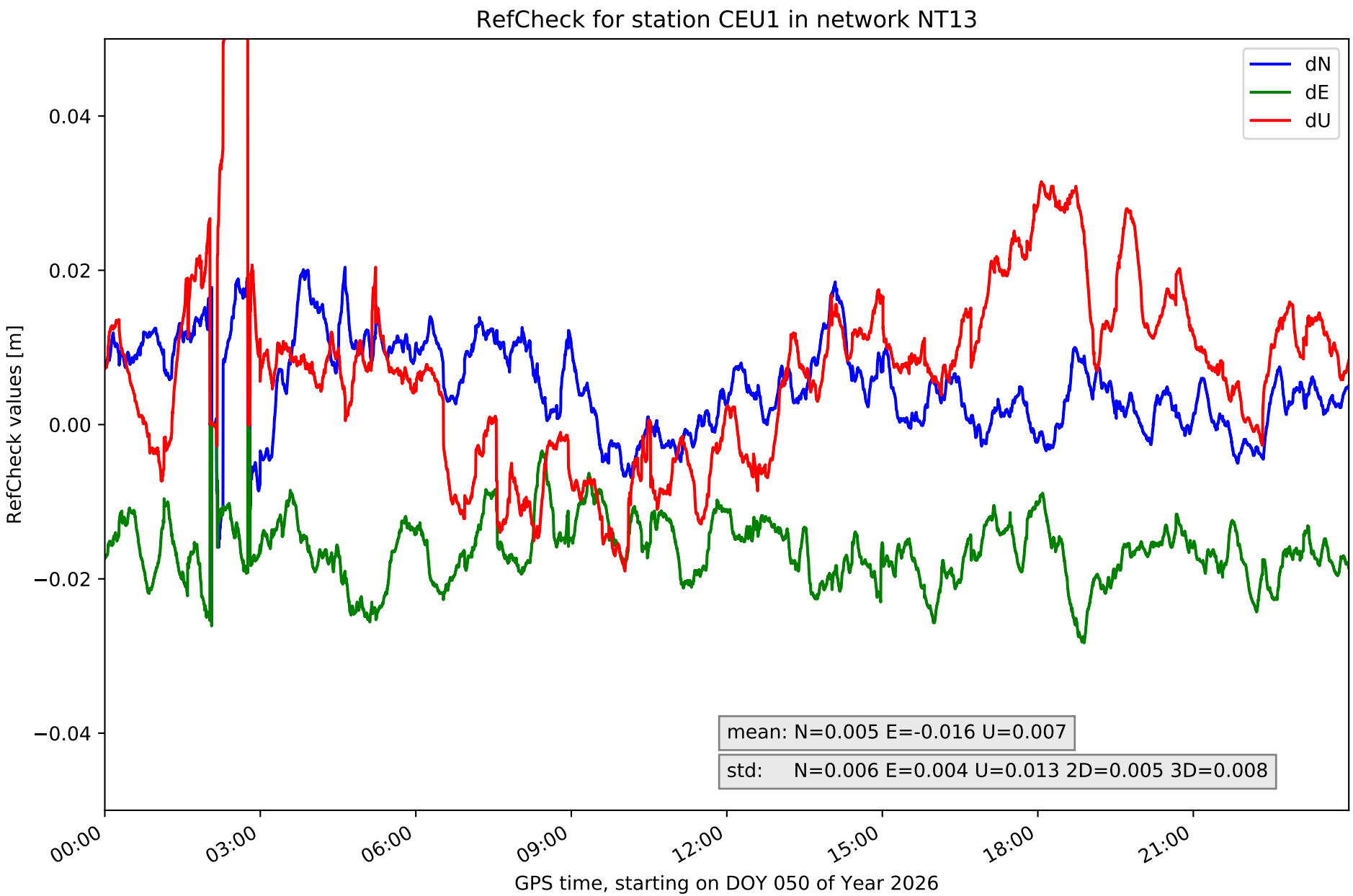
RefCheck for station CEU1 in network NT13
dN
dE
dU
0.04
0.02
0.00
−0.02
−0.04
RefCheck values [m]
mean: N=0.005 E=-0.016 U=0.007
std: N=0.006 E=0.004 U=0.013 2D=0.005 3D=0.008
00:00
03:00
06:00
09:00
12:00
15:00
18:00
21:00
GPS time, starting on DOY 050 of Year 2026

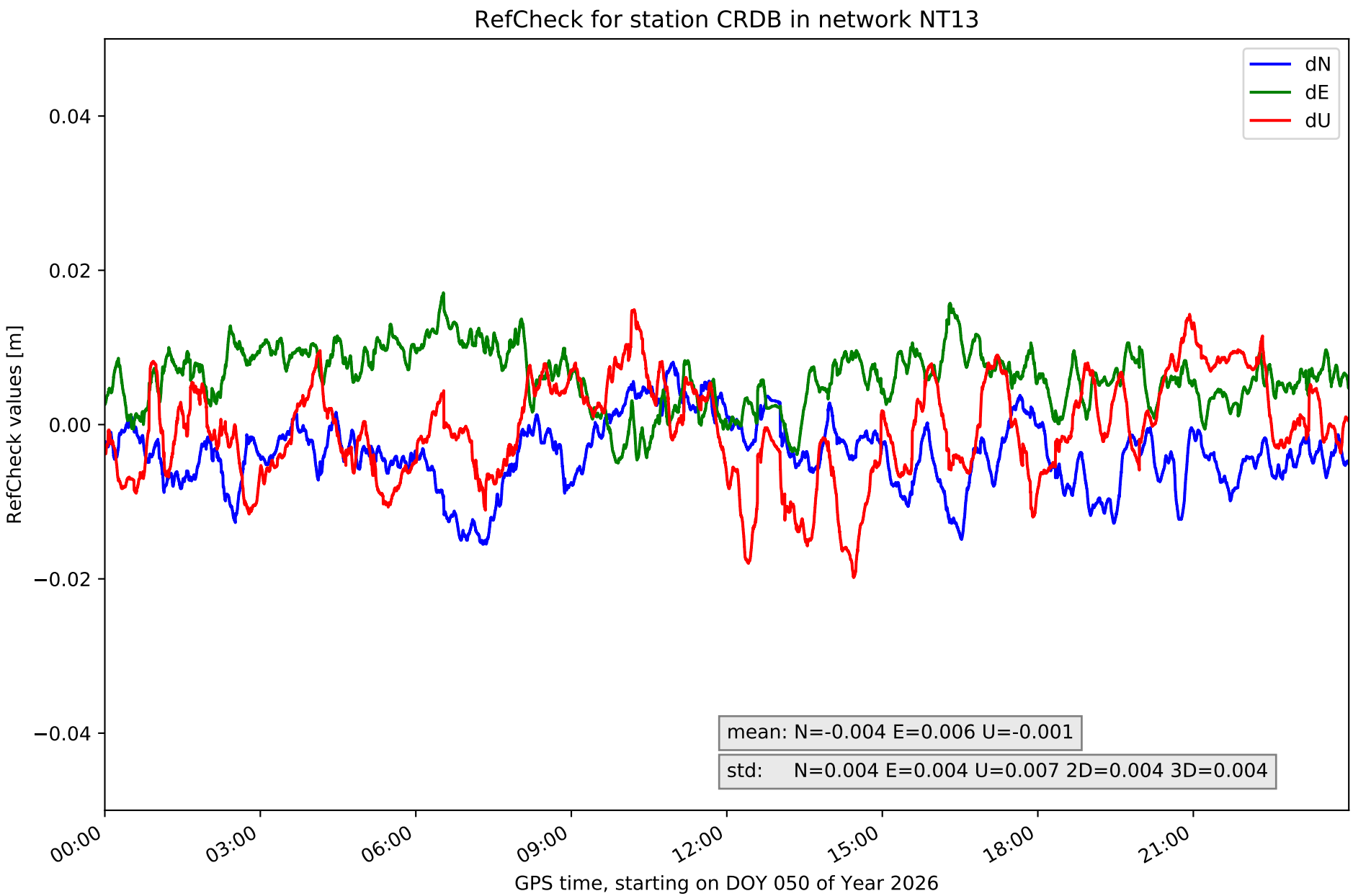
RefCheck for station CRDB in network NT13
dN
dE
dU
0.04
0.02
0.00
−0.02
−0.04
RefCheck values [m]
mean: N=-0.004 E=0.006 U=-0.001
std: N=0.004 E=0.004 U=0.007 2D=0.004 3D=0.004
00:00
03:00
06:00
09:00
12:00
15:00
18:00
21:00
GPS time, starting on DOY 050 of Year 2026

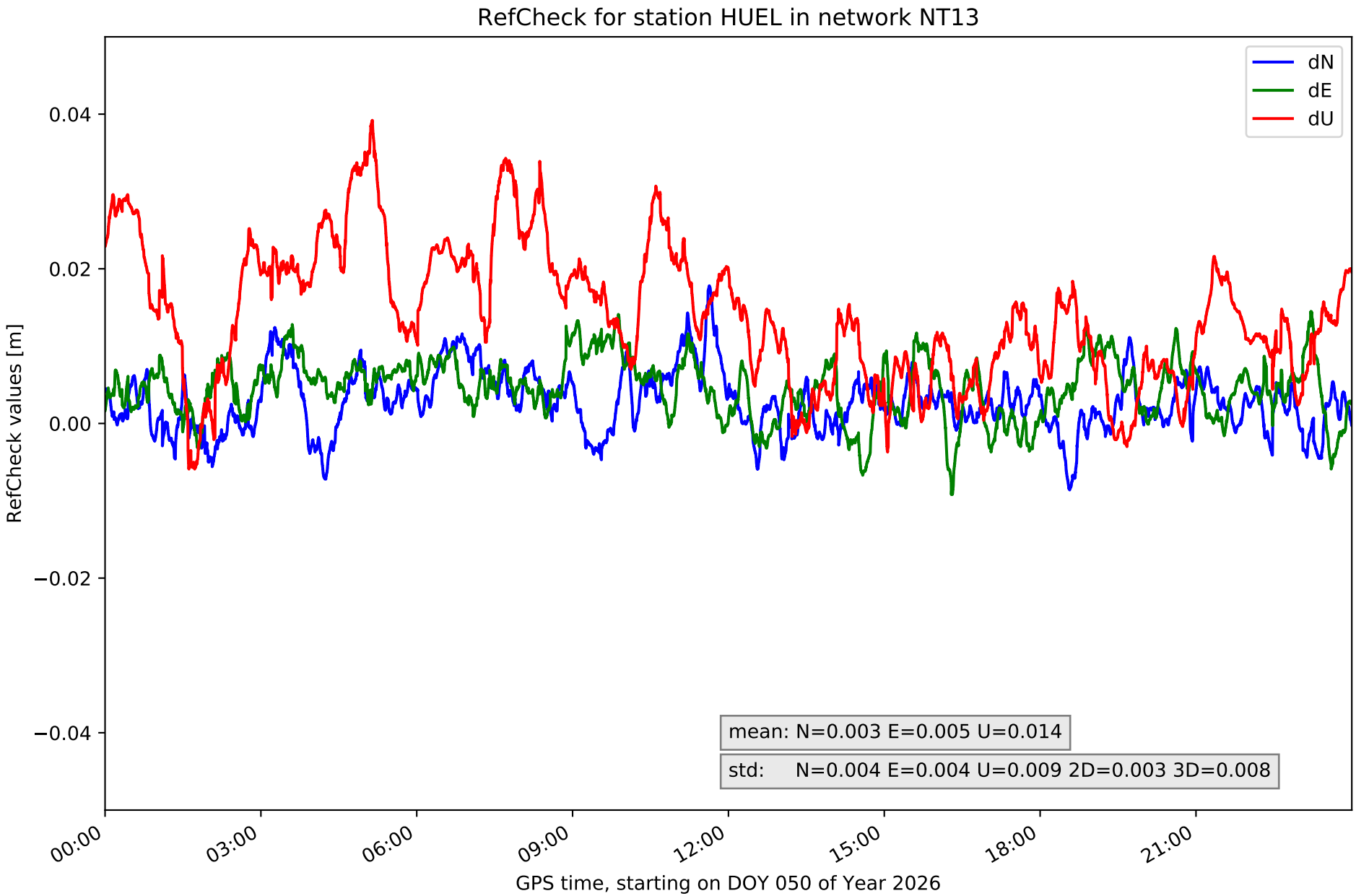
RefCheck for station HUEL in network NT13
dN
dE
dU
0.04
0.02
0.00
−0.02
−0.04
RefCheck values [m]
mean: N=0.003 E=0.005 U=0.014
std: N=0.004 E=0.004 U=0.009 2D=0.003 3D=0.008
00:00
03:00
06:00
09:00
12:00
15:00
18:00
21:00
GPS time, starting on DOY 050 of Year 2026

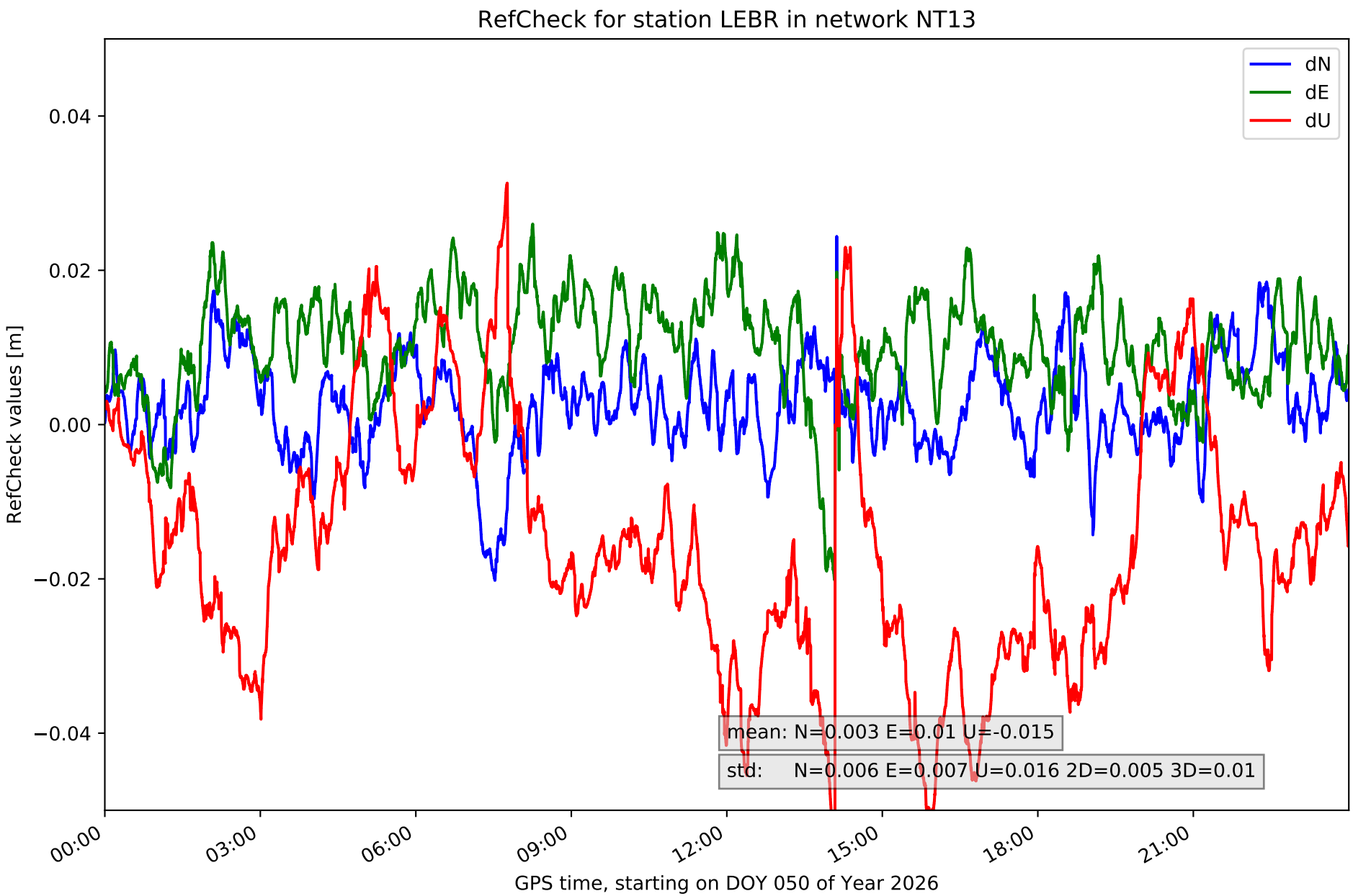
RefCheck for station LEBR in network NT13
dN
dE
dU
0.04
0.02
0.00
−0.02
−0.04
RefCheck values [m]
mean: N=0.003 E=0.01 U=-0.015
std: N=0.006 E=0.007 U=0.016 2D=0.005 3D=0.01
00:00
03:00
06:00
09:00
12:00
15:00
18:00
21:00
GPS time, starting on DOY 050 of Year 2026

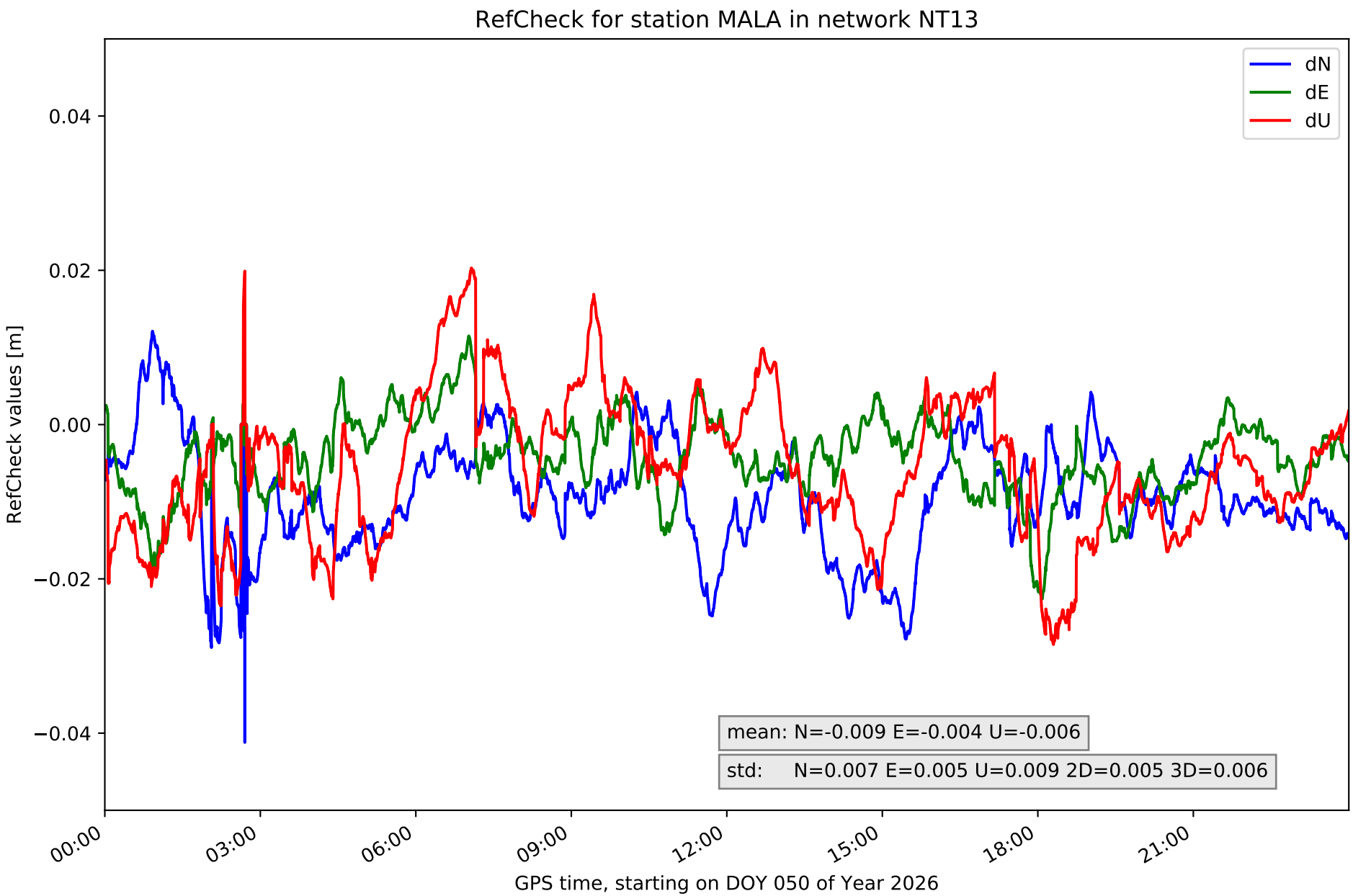
RefCheck for station MALA in network NT13
dN
dE
dU
0.04
0.02
0.00
−0.02
−0.04
RefCheck values [m]
mean: N=-0.009 E=-0.004 U=-0.006
std: N=0.007 E=0.005 U=0.009 2D=0.005 3D=0.006
00:00
03:00
06:00
09:00
12:00
15:00
18:00
21:00
GPS time, starting on DOY 050 of Year 2026

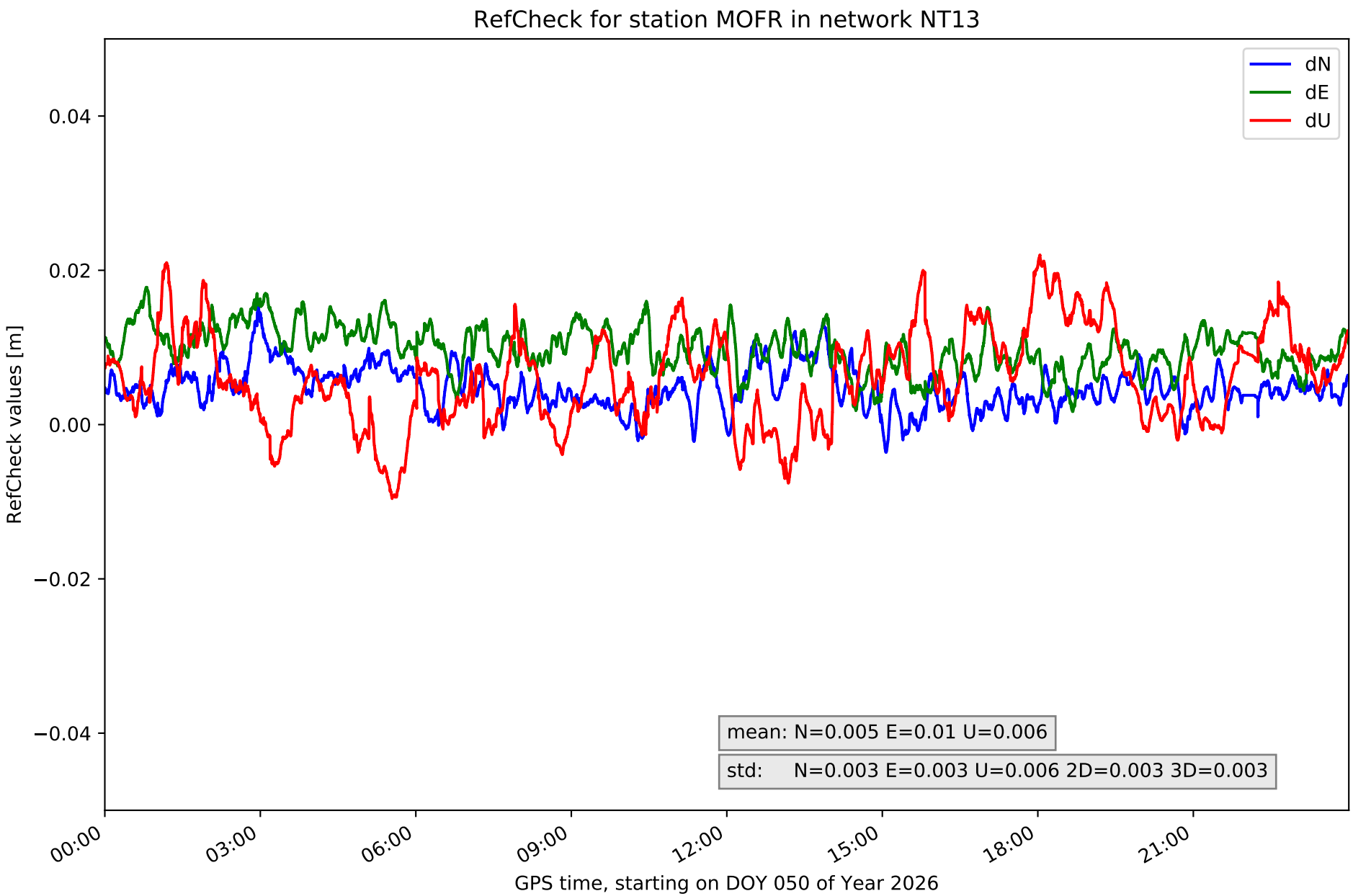
RefCheck for station MOFR in network NT13
dN
dE
dU
0.04
0.02
0.00
−0.02
−0.04
RefCheck values [m]
mean: N=0.005 E=0.01 U=0.006
std: N=0.003 E=0.003 U=0.006 2D=0.003 3D=0.003
00:00
03:00
06:00
09:00
12:00
15:00
18:00
21:00
GPS time, starting on DOY 050 of Year 2026

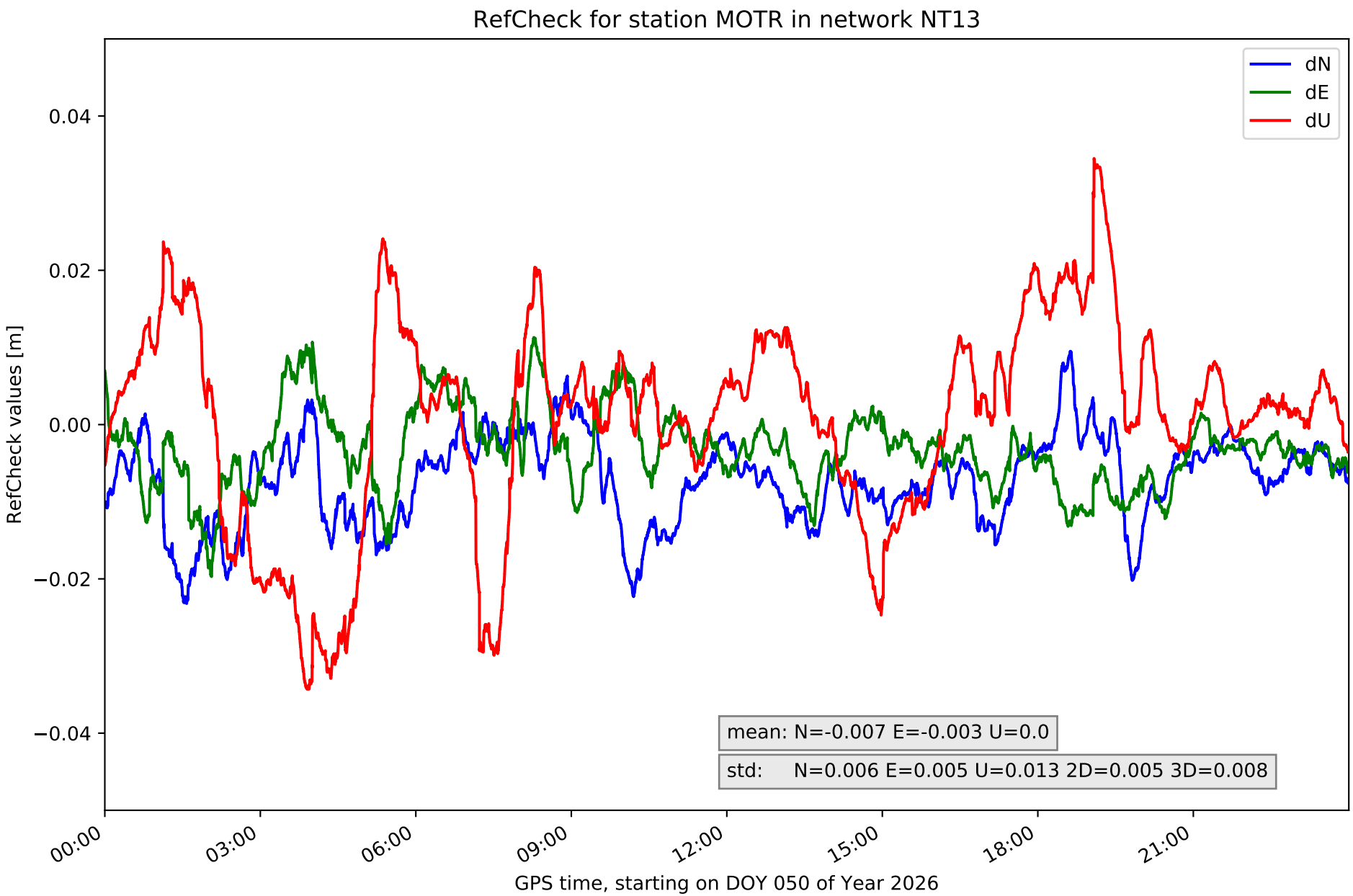
RefCheck for station MOTR in network NT13
dN
dE
dU
0.04
0.02
0.00
−0.02
−0.04
RefCheck values [m]
mean: N=-0.007 E=-0.003 U=0.0
std: N=0.006 E=0.005 U=0.013 2D=0.005 3D=0.008
00:00
03:00
06:00
09:00
12:00
15:00
18:00
21:00
GPS time, starting on DOY 050 of Year 2026

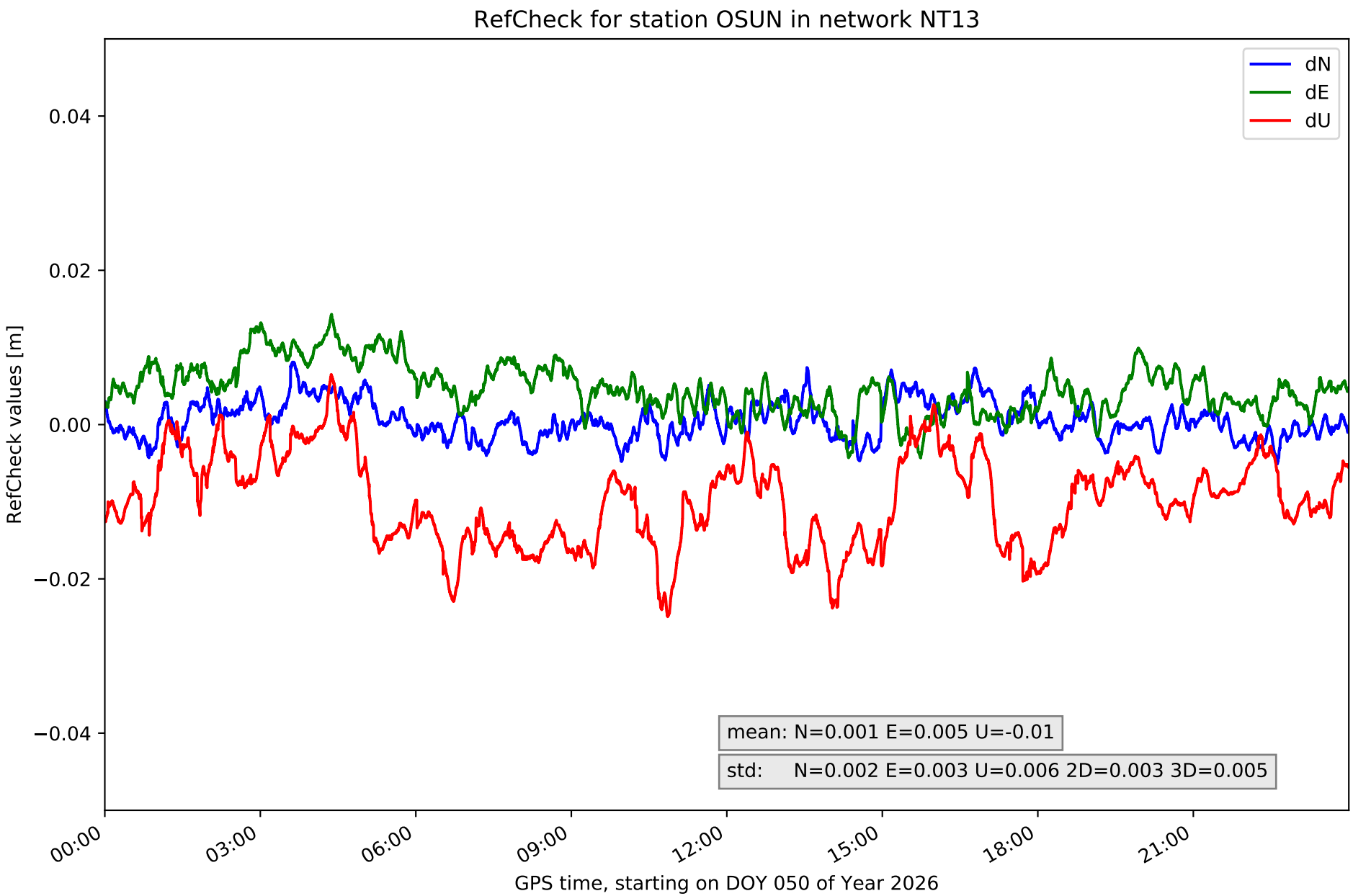
RefCheck for station OSUN in network NT13
dN
dE
dU
0.04
0.02
0.00
−0.02
−0.04
RefCheck values [m]
mean: N=0.001 E=0.005 U=-0.01
std: N=0.002 E=0.003 U=0.006 2D=0.003 3D=0.005
00:00
03:00
06:00
09:00
12:00
15:00
18:00
21:00
GPS time, starting on DOY 050 of Year 2026

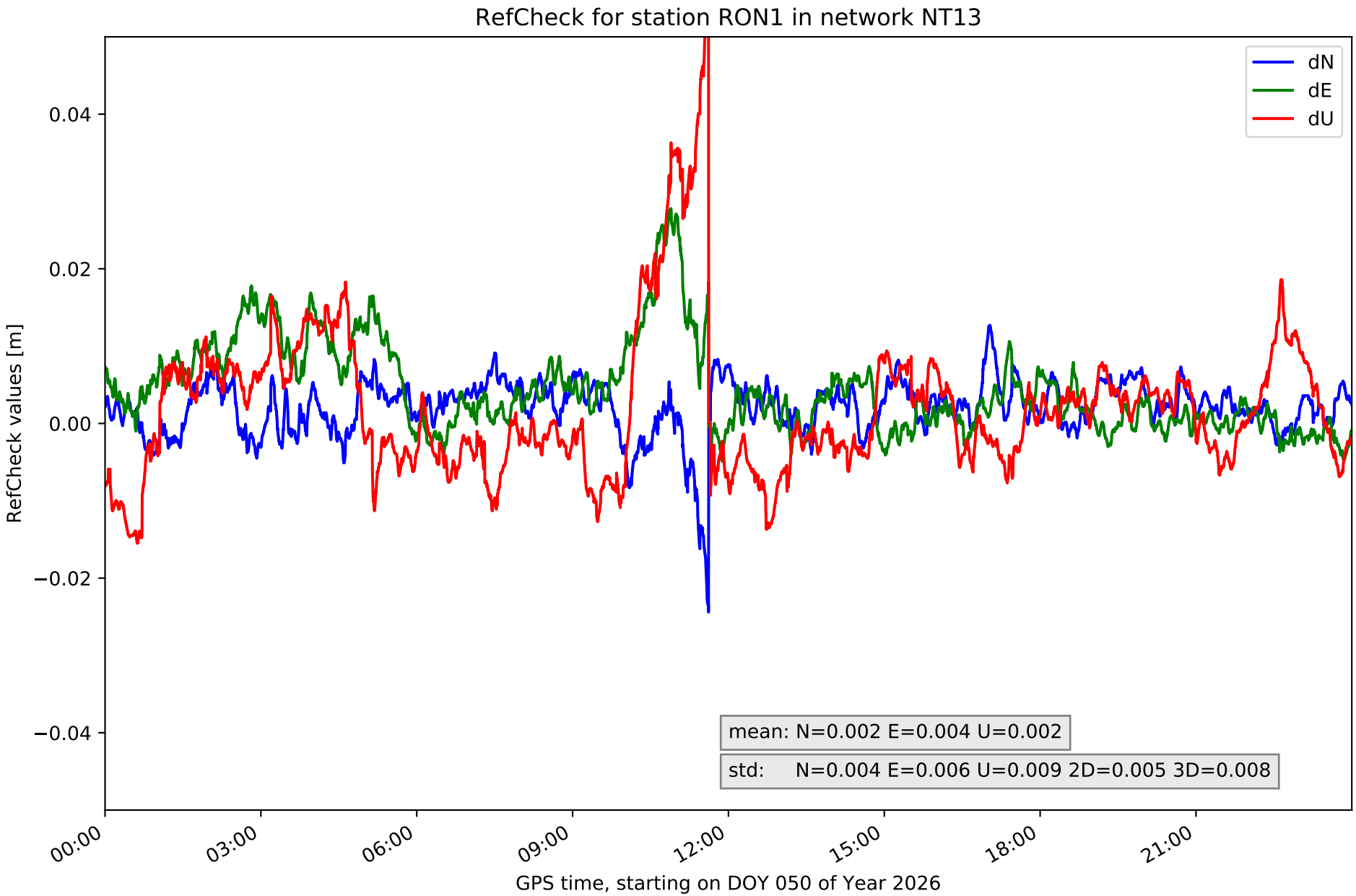
RefCheck for station RON1 in network NT13
dN
dE
dU
0.04
0.02
0.00
−0.02
−0.04
RefCheck values [m]
mean: N=0.002 E=0.004 U=0.002
std: N=0.004 E=0.006 U=0.009 2D=0.005 3D=0.008
00:00
03:00
06:00
09:00
12:00
15:00
18:00
21:00
GPS time, starting on DOY 050 of Year 2026

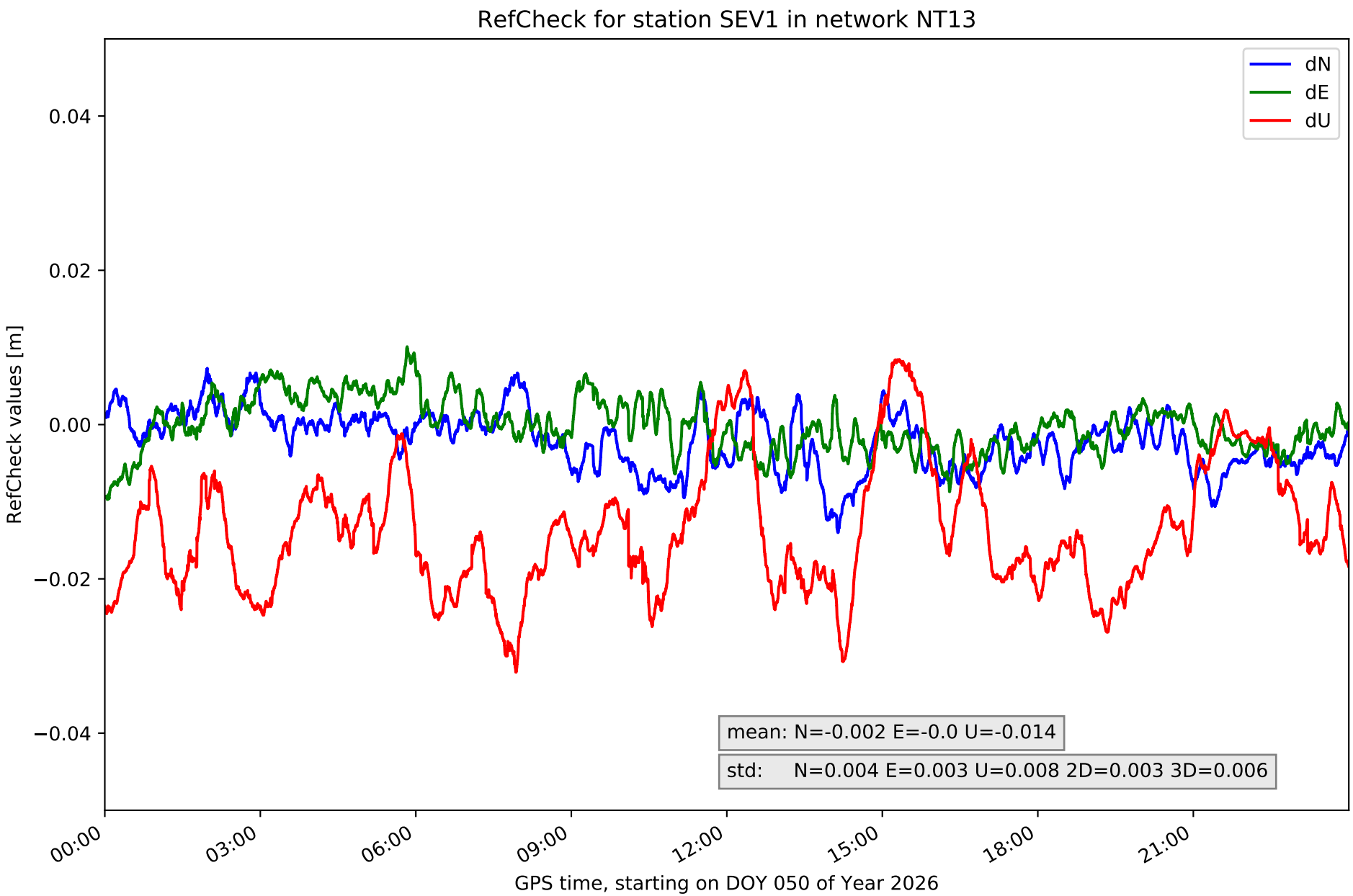
RefCheck for station SEV1 in network NT13
dN
dE
dU
0.04
0.02
0.00
−0.02
−0.04
RefCheck values [m]
mean: N=-0.002 E=-0.0 U=-0.014
std: N=0.004 E=0.003 U=0.008 2D=0.003 3D=0.006
00:00
03:00
06:00
09:00
12:00
15:00
18:00
21:00
GPS time, starting on DOY 050 of Year 2026

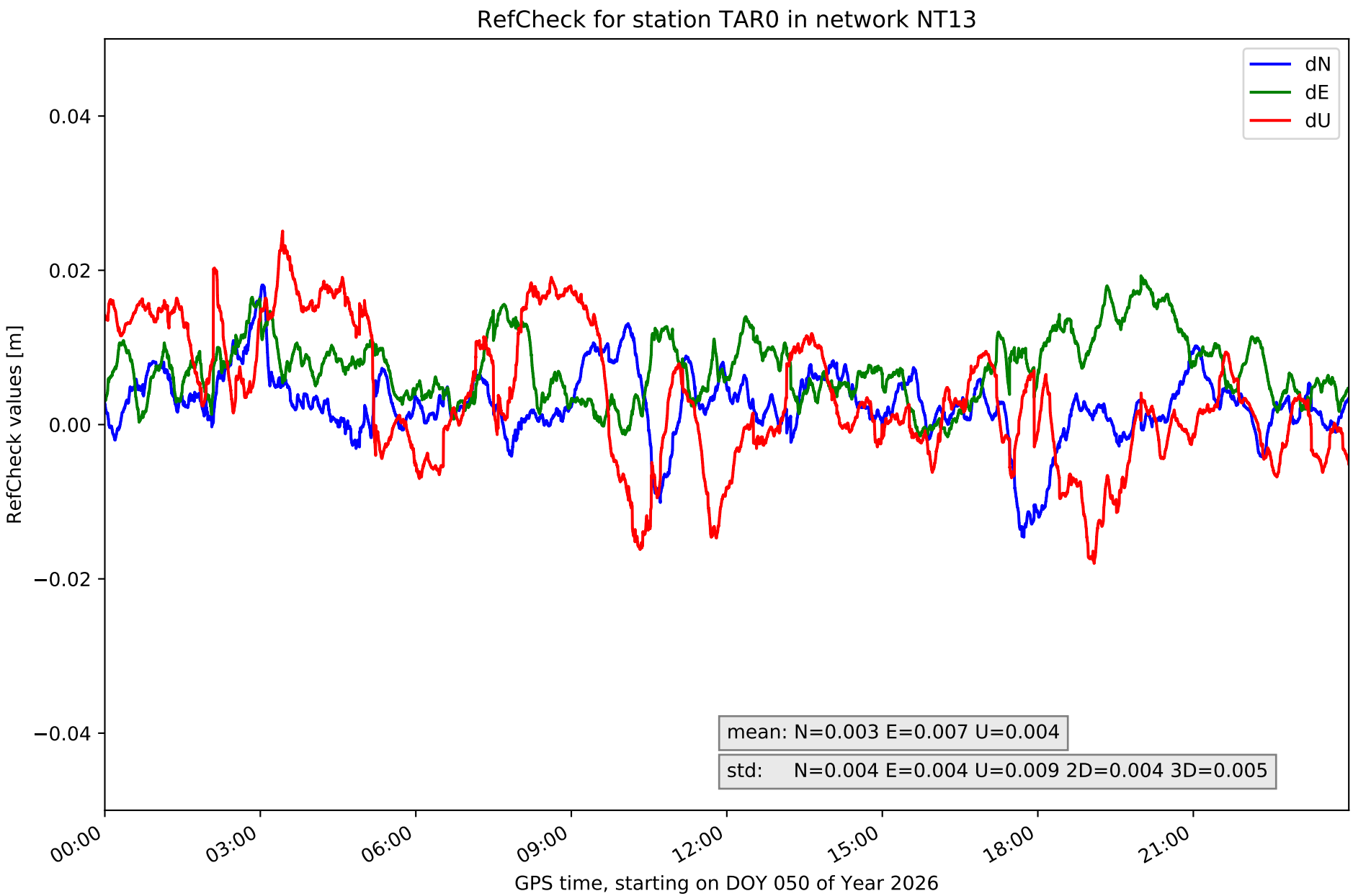
RefCheck for station TAR0 in network NT13
dN
dE
dU
0.04
0.02
0.00
−0.02
−0.04
RefCheck values [m]
mean: N=0.003 E=0.007 U=0.004
std: N=0.004 E=0.004 U=0.009 2D=0.004 3D=0.005
00:00
03:00
06:00
09:00
12:00
15:00
18:00
21:00
GPS time, starting on DOY 050 of Year 2026

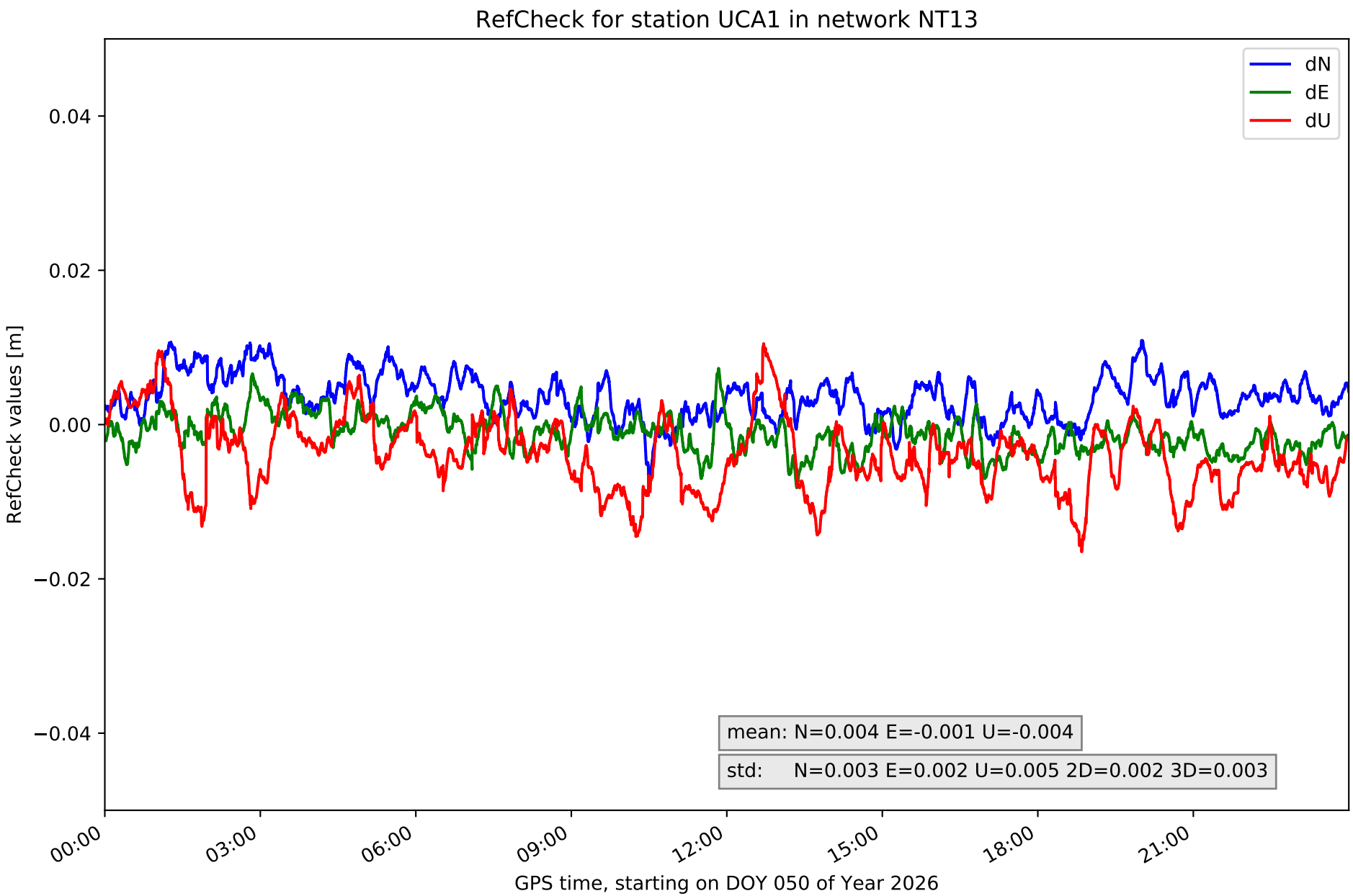
RefCheck for station UCA1 in network NT13
dN
dE
dU
0.04
0.02
0.00
−0.02
−0.04
RefCheck values [m]
mean: N=0.004 E=-0.001 U=-0.004
std: N=0.003 E=0.002 U=0.005 2D=0.002 3D=0.003
00:00
03:00
06:00
09:00
12:00
15:00
18:00
21:00
GPS time, starting on DOY 050 of Year 2026

RefCheck values for network NT13

Station	Nmin	Nmax	Nstd	Emin	Emax	Estd	Umin	Umax	Ustd	std2D	std3D	#2D > 0.01	% 2D > 0.01	#3D > 0.02	% 3D > 0.02
ALGC	-0.008	0.019	0.005	-0.017	0.01	0.004	-0.019	0.036	0.01	**0.005**	0.007	31771	39.7	12280	15.3
AND2	-0.006	0.011	0.003	-0.007	0.015	0.004	-0.021	0.004	0.005	0.003	0.005	10131	12.6	1893	2.4
ARAC	-0.003	0.023	0.004	-0.01	0.026	0.004	-0.013	**0.06**	0.01	0.004	0.007	26625	33.2	5710	7.1
CABR	-0.007	0.008	0.003	-0.014	0.004	0.003	-0.022	0.007	0.007	0.003	0.005	6664	8.3	5015	6.3
CAZA	-0.014	0.007	0.004	-0.015	0.005	0.003	-0.028	0.008	0.007	0.003	0.004	7105	8.9	2443	3.0
CEU1	-0.016	0.02	0.006	**-0.028**	0.0	0.004	-0.019	**0.06**	0.013	**0.005**	0.008	**77476**	**96.7**	**50773**	**63.4**
CRDB	-0.015	0.008	0.004	-0.005	0.017	0.004	-0.02	0.015	0.007	0.004	0.004	24633	30.8	1242	1.6
HUEL	-0.009	0.018	0.004	-0.009	0.015	0.004	-0.006	0.039	0.009	0.003	0.008	14520	18.1	27850	34.8
LEBR	-0.02	**0.024**	0.006	-0.02	0.026	**0.007**	**-0.061**	0.031	**0.016**	**0.005**	**0.01**	53998	67.4	46464	58.0
MALA	**-0.041**	0.012	**0.007**	-0.023	0.011	0.005	-0.029	0.02	0.009	**0.005**	0.006	52850	66.0	20202	25.2
MOFR	-0.004	0.015	0.003	0.002	0.018	0.003	-0.01	0.022	0.006	0.003	0.003	51784	64.6	3731	4.7
MOTR	-0.023	0.009	0.006	-0.02	0.011	0.005	-0.034	0.035	0.013	**0.005**	0.008	31756	39.6	22542	28.1
OSUN	-0.005	0.008	0.002	-0.004	0.014	0.003	-0.025	0.006	0.006	0.003	0.005	7362	9.2	2980	3.7
RON1	-0.024	0.013	0.004	-0.005	**0.028**	0.006	-0.015	0.053	0.009	**0.005**	0.008	15569	19.4	5382	6.7
SEV1	-0.014	0.007	0.004	-0.01	0.01	0.003	-0.032	0.008	0.008	0.003	0.006	2065	2.6	20021	25.0
TAR0	-0.015	0.018	0.004	-0.002	0.019	0.004	-0.018	0.025	0.009	0.004	0.005	30662	38.3	4934	6.2
UCA1	-0.007	0.011	0.003	-0.008	0.007	0.002	-0.017	0.011	0.005	0.002	0.003	1754	2.2	0	0.0
Mean	**-0.014**	**0.014**	**0.004**	**-0.011**	**0.014**	**0.004**	**-0.023**	**0.026**	**0.009**	**0.004**	**0.006**	**26277.9**	**32.8**	**13733.1**	**17.1**
Min/Max	**-0.041**	**0.024**	**0.007**	**-0.028**	**0.028**	**0.007**	**-0.061**	**0.06**	**0.016**	**0.005**	**0.01**	**77476**	**96.7**	**50773**	**63.4**

fixing statistic for network NT13

fixing percentage of	all GNSS	G	R	E	C
using threshold 0.3	91.9	94.1	91.2	94.7	87.4
considering satellites with dual-frequency fixed	89.8	91.2	85.1	92.2	89.0
considering all signals separately	90.2	91.2	85.1	92.5	88.2