summary for network NT12

timeperiod chosen: from 2026-02-19-00:00:00 until 2026-02-19-23:59:58

average update rate (durations larger than 15 seconds considered as observation gap): 1.9 seconds

average fixing percentage with threshold set to 0.3: 92.3 percent

stations available: 14 of 15

station information:

station ALME:	antenna: TRM29659.00 NONE	receiver: TRIMBLE NETR9	height: 130.543
station CAAL:	antenna: LEIAR10 NONE	receiver: LEICA GR25	height: 2210.774
station CARG:	antenna: LEIAR20 LEIM	receiver: LEICA GR50	height: 57.381
station CARV:	antenna: LEIAR25.R3 LEIT	receiver: LEICA GR50	height: 902.41
station CDCR:	antenna: LEIAR20 LEIM	receiver: LEICA GR50	height: 1331.71
station CIEZ:	antenna: LEIAT504GG LEIS	receiver: LEICA GR30	height: 328.356
station GRA1:	antenna: LEIAT504_____LEIS	receiver: LEICA GR50	height: 823.255
station HUOV:	antenna: GPPNULLANTENNA NONE	receiver: LEICA GR50	height: 352.192
station MAZA:	antenna: LEIAR25 LEIT	receiver: LEICA GR30	height: 105.111
station MUL1:	antenna: LEIAR25 LEIT	receiver: LEICA GR30	height: 332.101
station MURC:	antenna: LEIAR20 LEIM	receiver: LEICA GR50	height: 125.201
station PALC:	antenna: GPPNULLANTENNA NONE	receiver: LEICA GR50	height: 916.939
station UJAE:	antenna: GPPNULLANTENNA NONE	receiver: LEICA GR50	height: 527.754
station VICA:	antenna: LEIAR20 LEIM	receiver: LEICA GR25	height: 852.502

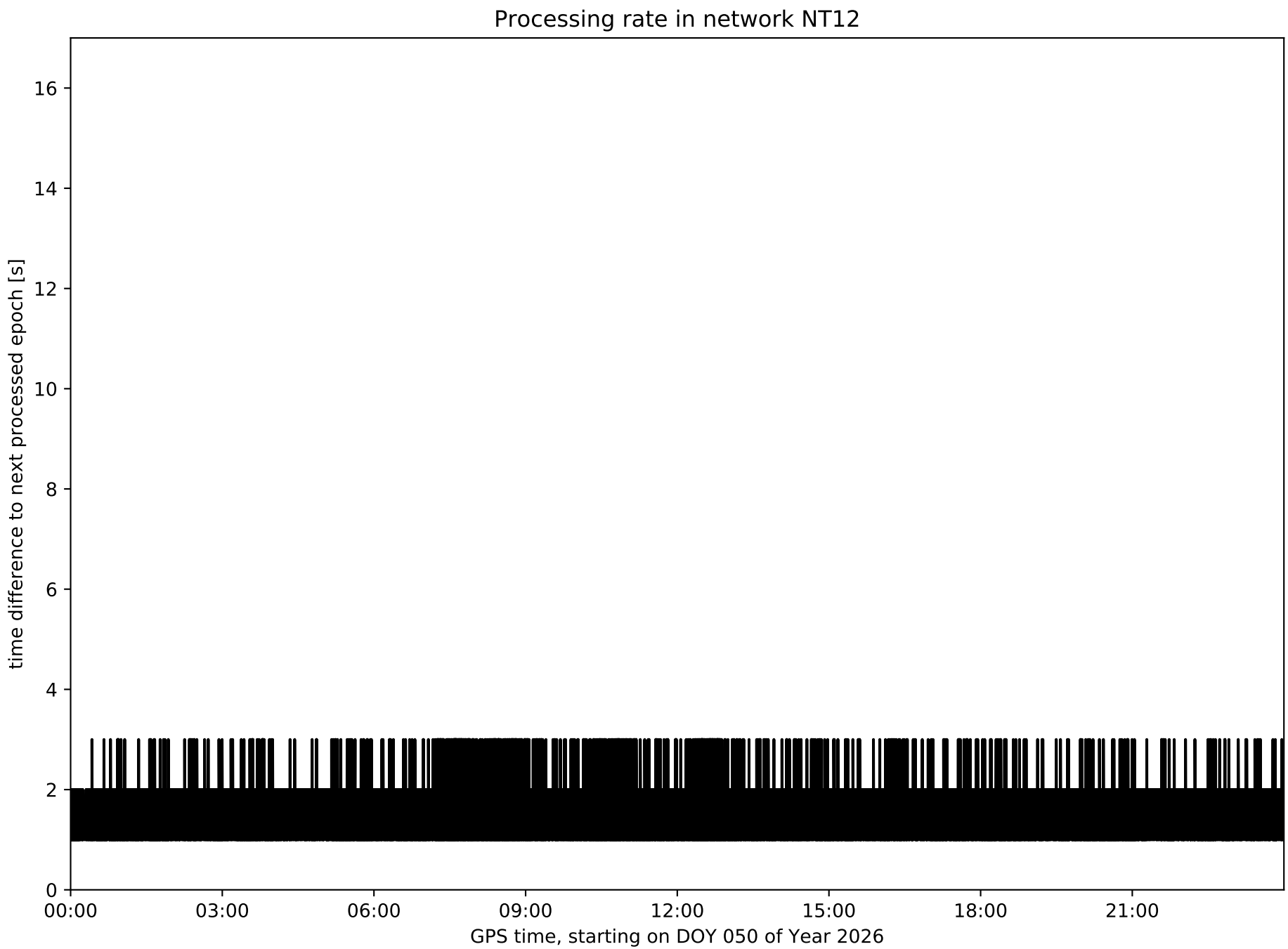
Processing rate in network NT12
time difference to next processed epoch [s]
0
2
4
6
8
10
12
14
16
00:00
03:00
06:00
09:00
12:00
15:00
18:00
21:00
GPS time, starting on DOY 050 of Year 2026

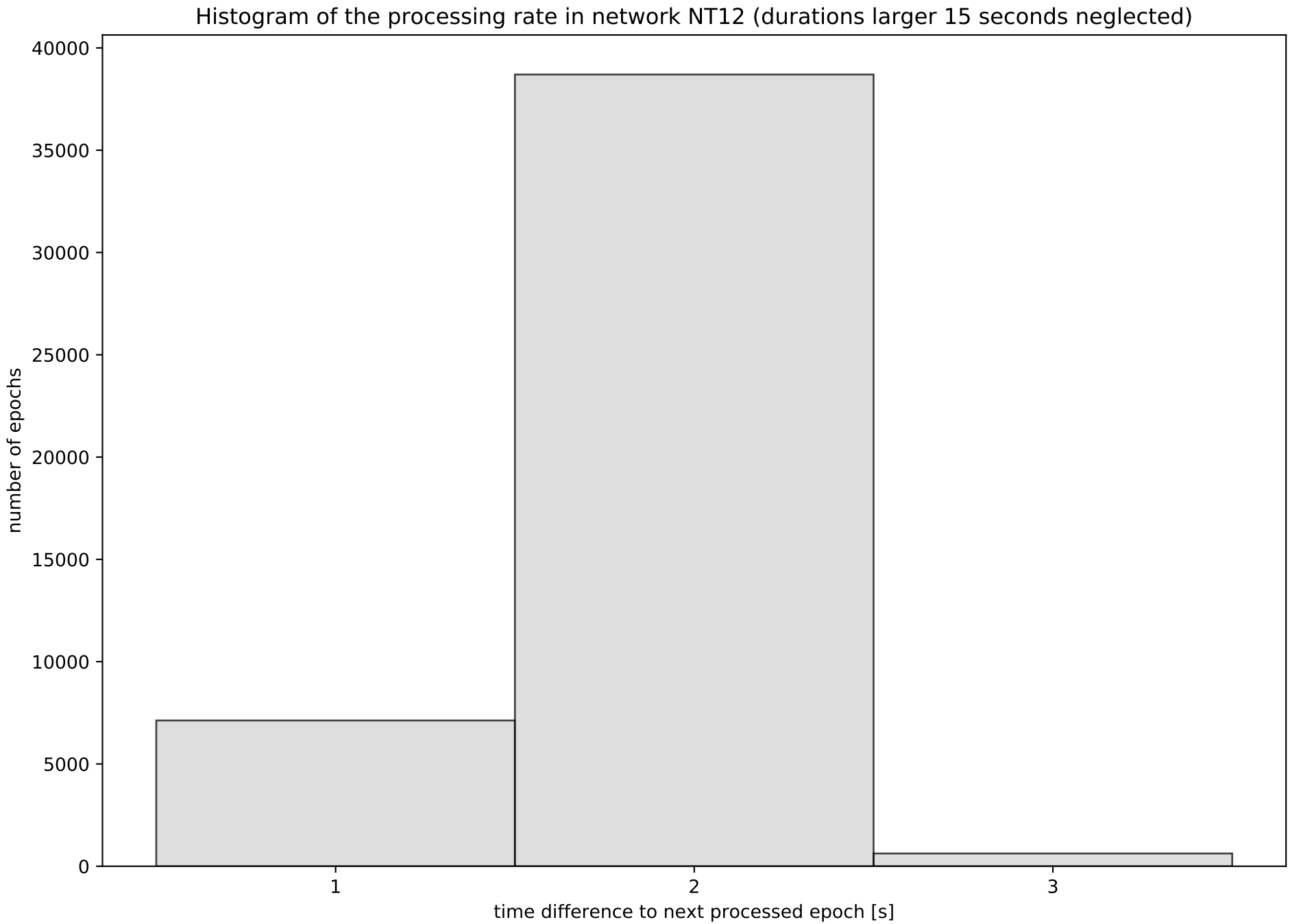
Histogram of the processing rate in network NT12 (durations larger 15 seconds neglected)
number of epochs
0
5000
10000
15000
20000
25000
30000
35000
40000
1
2
3
time difference to next processed epoch [s]

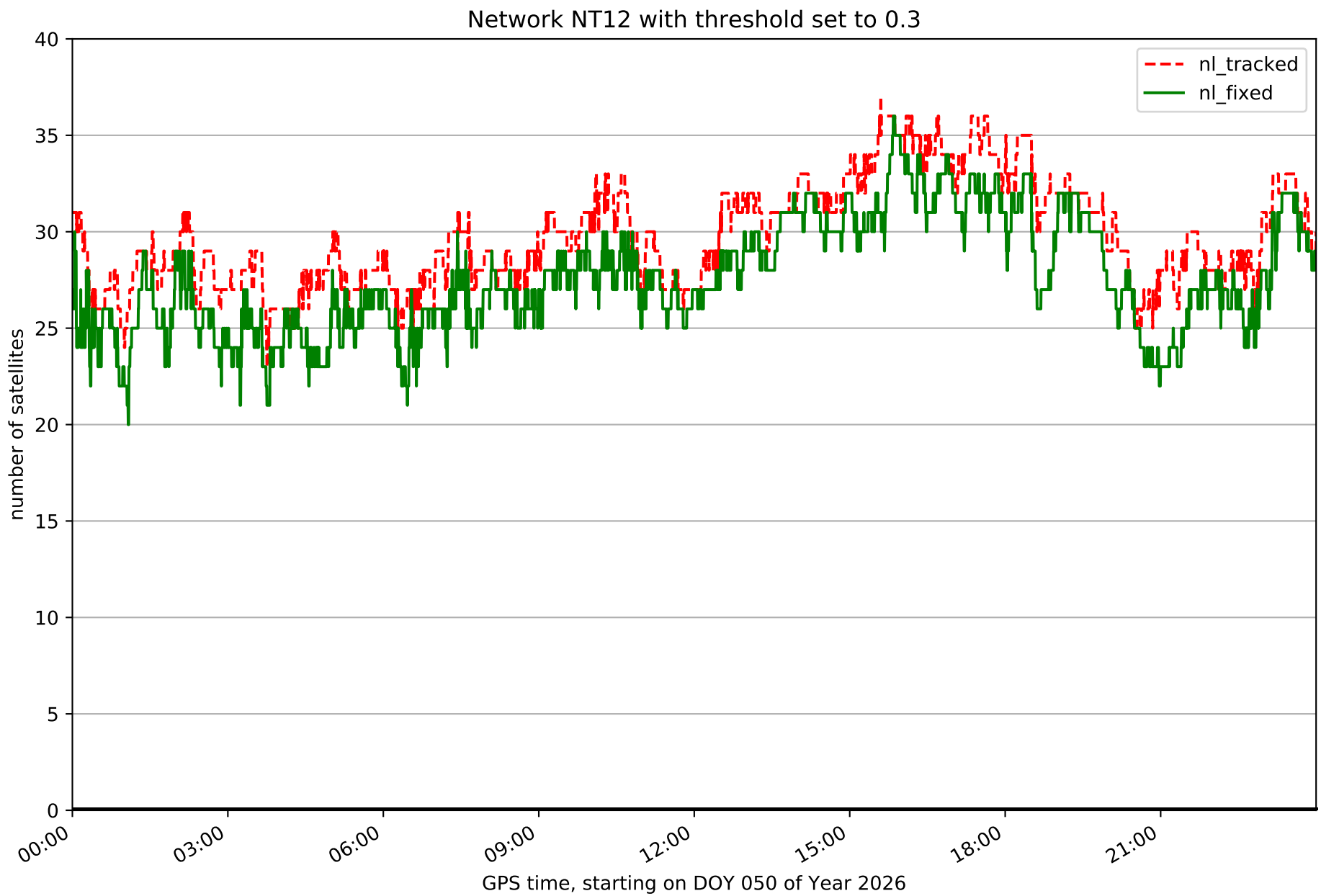
Network NT12 with threshold set to 0.3
nl_tracked
nl_fixed
number of satellites
0
5
10
15
20
25
30
35
40
00:00
03:00
06:00
09:00
12:00
15:00
18:00
21:00
GPS time, starting on DOY 050 of Year 2026

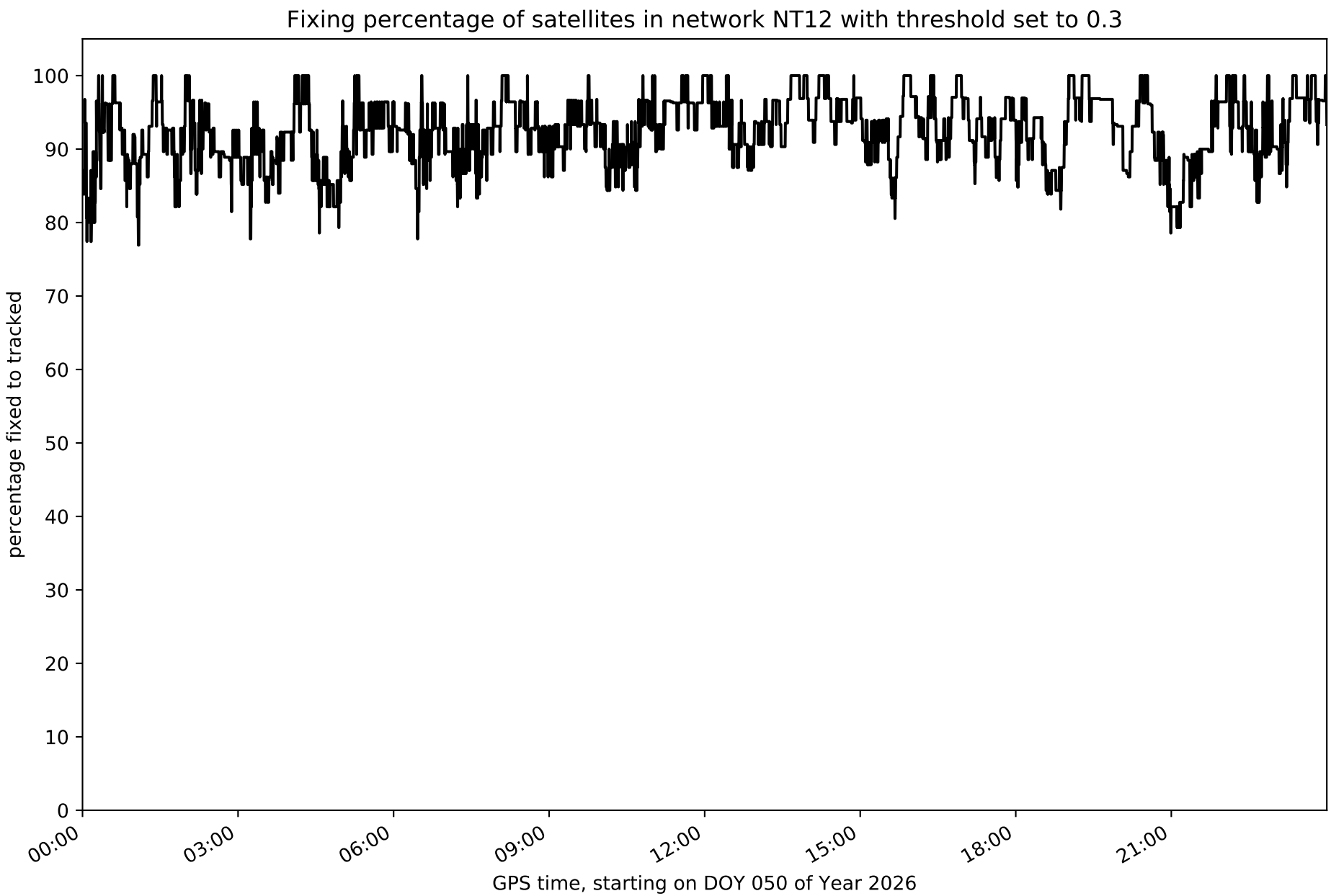
Fixing percentage of satellites in network NT12 with threshold set to 0.3
percentage fixed to tracked
100
90
80
70
60
50
40
30
20
10
0
00:00
03:00
06:00
09:00
12:00
15:00
18:00
21:00
GPS time, starting on DOY 050 of Year 2026

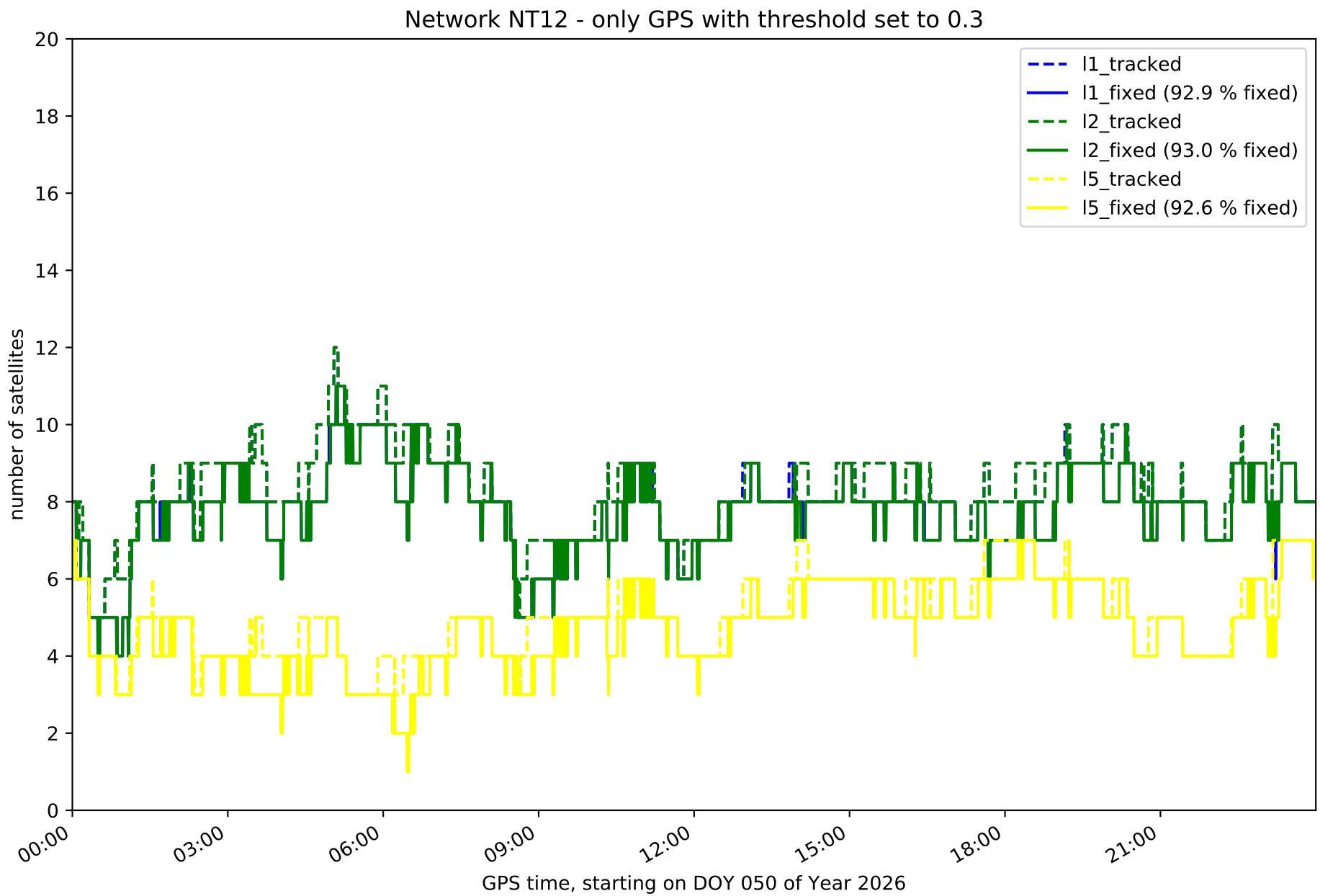
Network NT12 - only GPS with threshold set to 0.3
l1_tracked
l1_fixed (92.9 % fixed)
l2_tracked
l2_fixed (93.0 % fixed)
l5_tracked
l5_fixed (92.6 % fixed)
number of satellites
0
2
4
6
8
10
12
14
16
18
20
00:00
03:00
06:00
09:00
12:00
15:00
18:00
21:00
GPS time, starting on DOY 050 of Year 2026

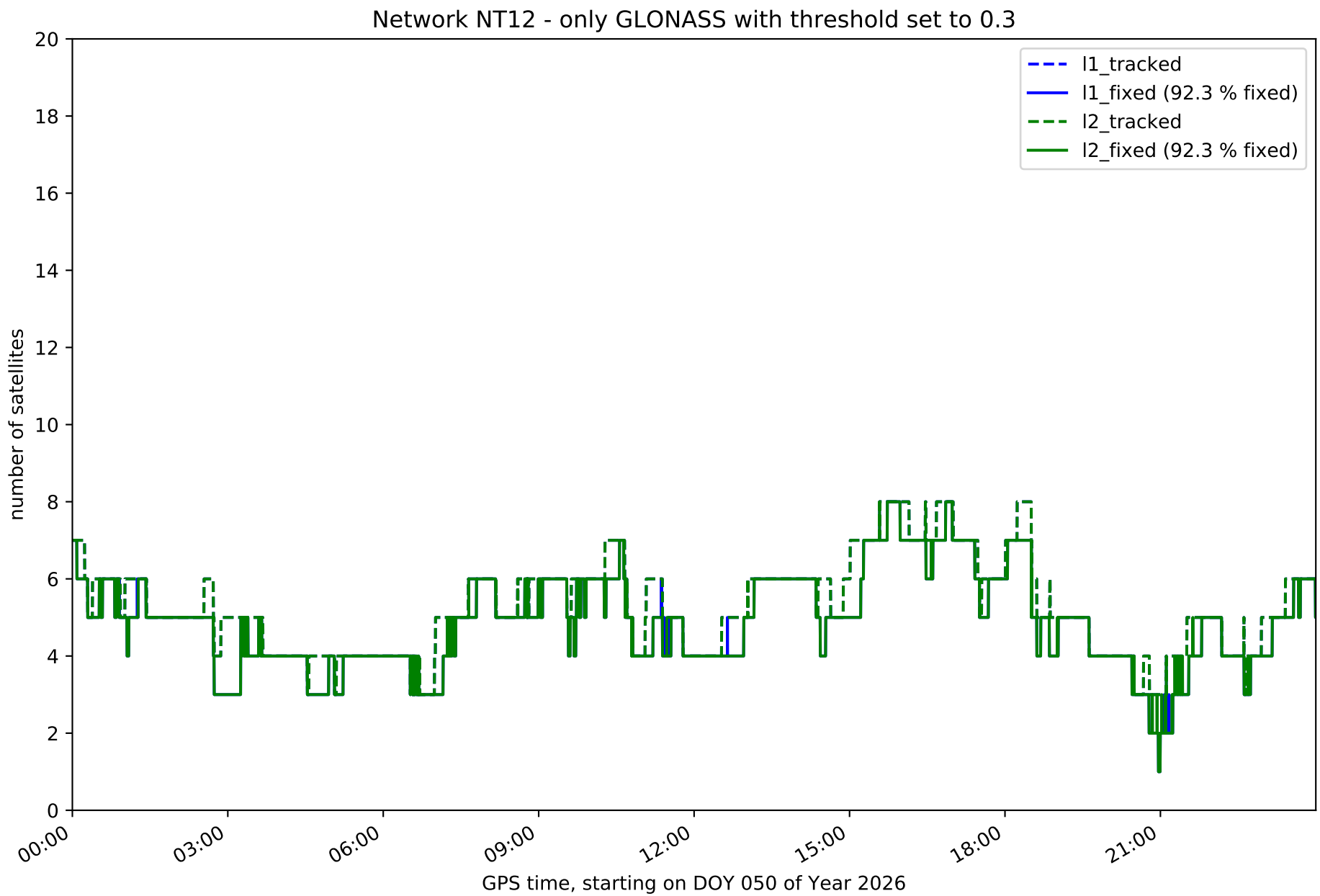
Network NT12 - only GLONASS with threshold set to 0.3
l1_tracked
l1_fixed (92.3 % fixed)
l2_tracked
l2_fixed (92.3 % fixed)
number of satellites
0
2
4
6
8
10
12
14
16
18
20
00:00
03:00
06:00
09:00
12:00
15:00
18:00
21:00
GPS time, starting on DOY 050 of Year 2026

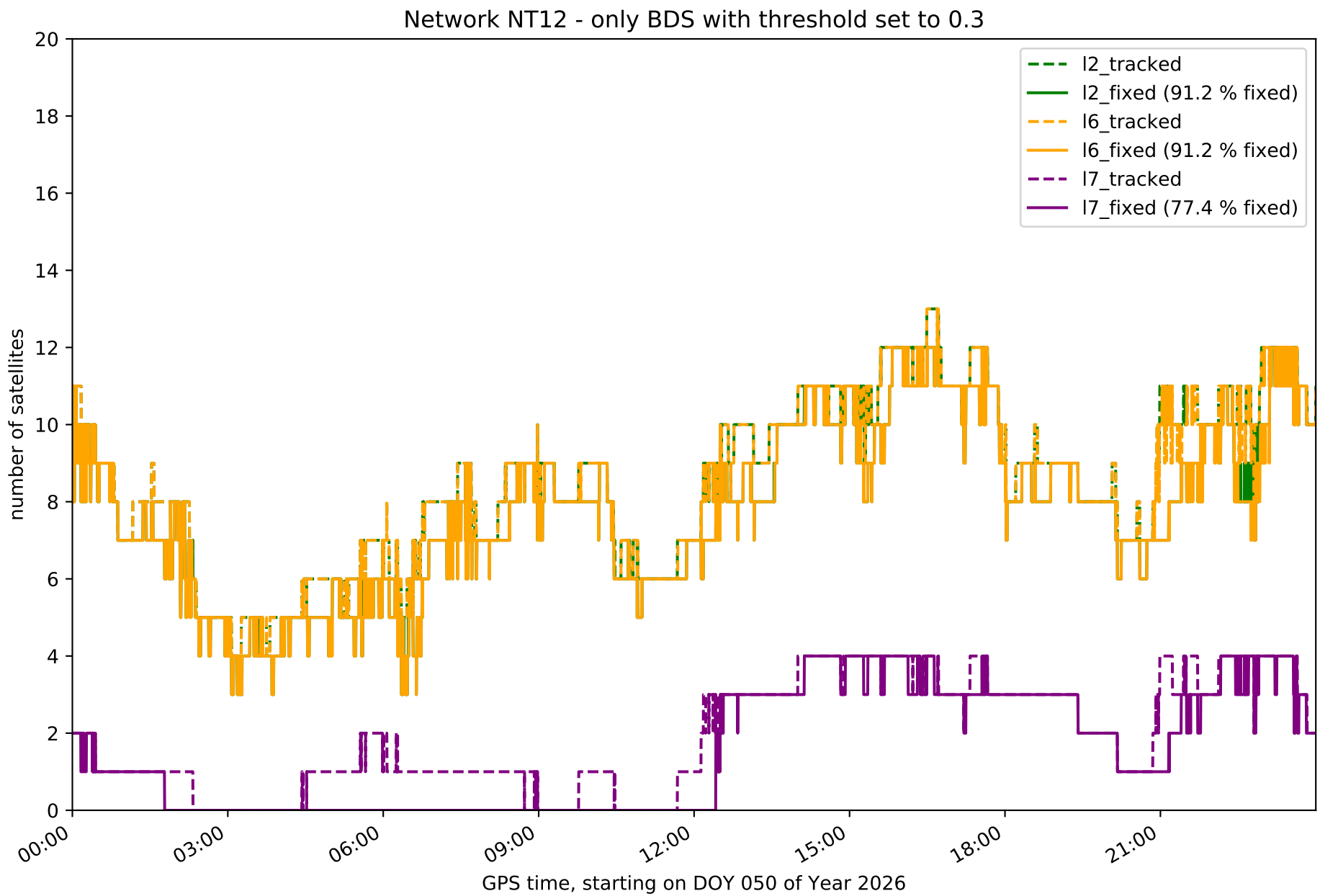
Network NT12 - only BDS with threshold set to 0.3
number of satellites
GPS time, starting on DOY 050 of Year 2026
0
2
4
6
8
10
12
14
16
18
20
00:00
03:00
06:00
09:00
12:00
15:00
18:00
21:00
l2_tracked
l2_fixed (91.2 % fixed)
l6_tracked
l6_fixed (91.2 % fixed)
l7_tracked
l7_fixed (77.4 % fixed)

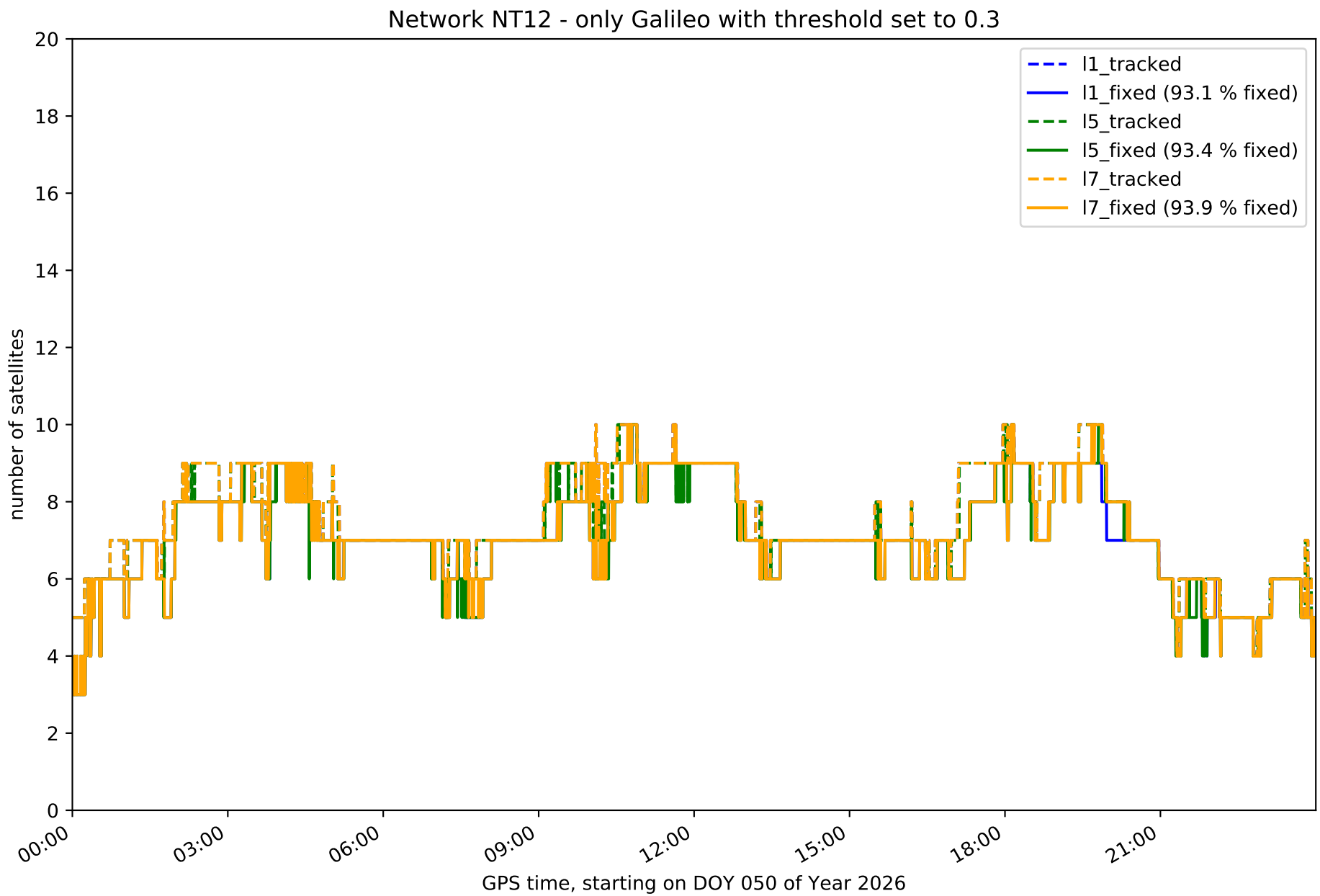
Network NT12 - only Galileo with threshold set to 0.3
l1_tracked
l1_fixed (93.1 % fixed)
l5_tracked
l5_fixed (93.4 % fixed)
l7_tracked
l7_fixed (93.9 % fixed)
number of satellites
0
2
4
6
8
10
12
14
16
18
20
00:00
03:00
06:00
09:00
12:00
15:00
18:00
21:00
GPS time, starting on DOY 050 of Year 2026

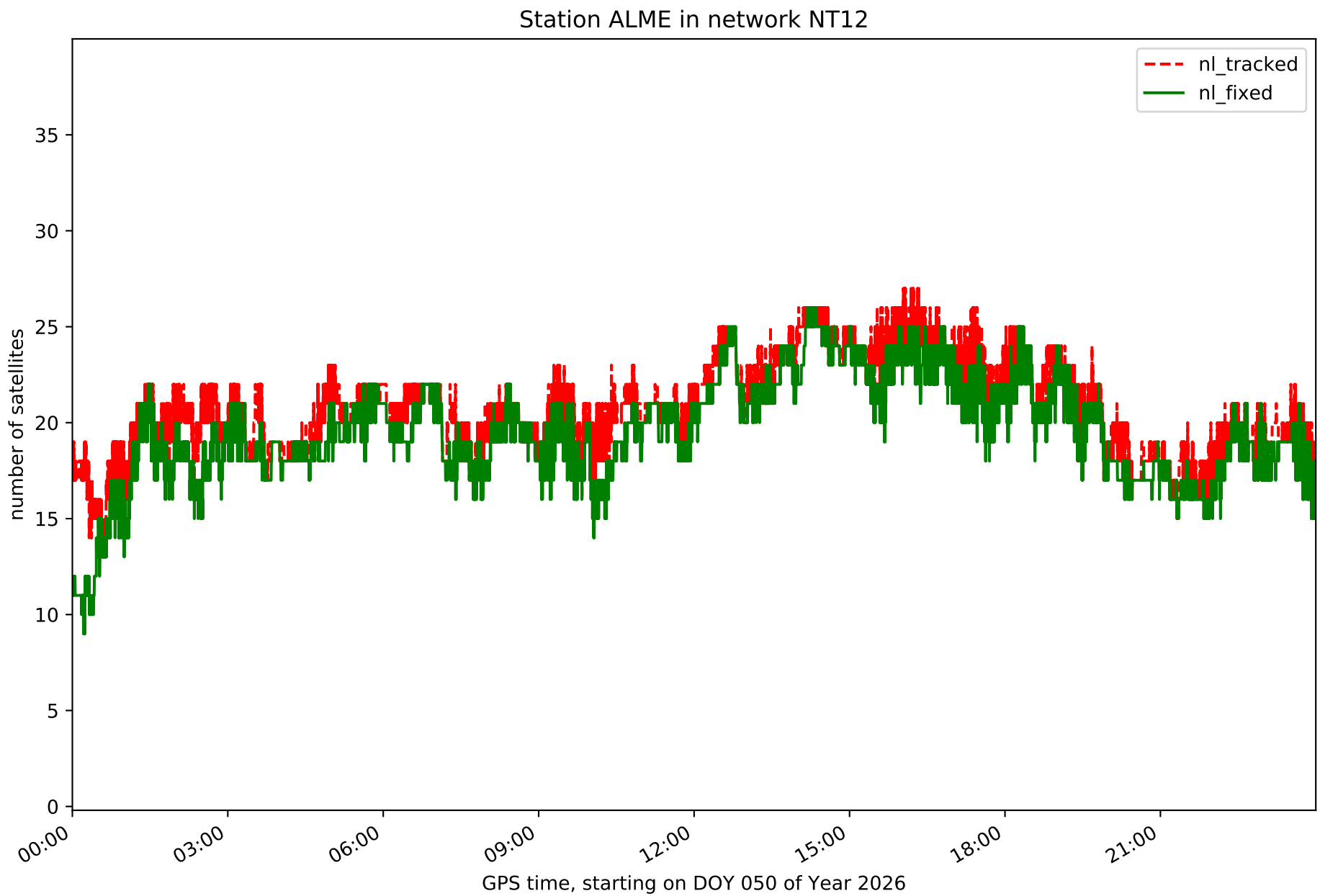
Station ALME in network NT12
nl_tracked
nl_fixed
number of satellites
0
5
10
15
20
25
30
35
00:00
03:00
06:00
09:00
12:00
15:00
18:00
21:00
GPS time, starting on DOY 050 of Year 2026

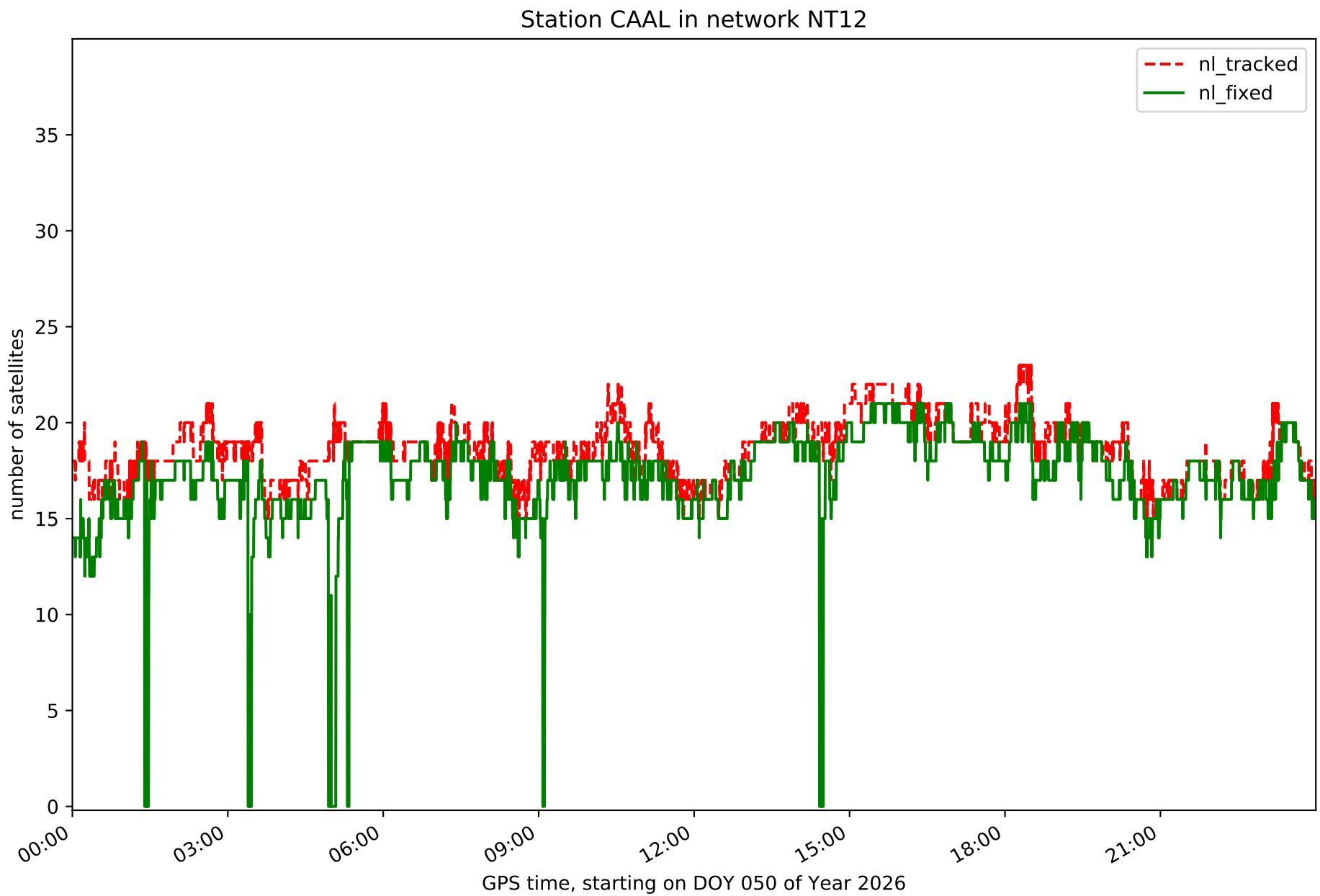
Station CAAL in network NT12
nl_tracked
nl_fixed
number of satellites
0
5
10
15
20
25
30
35
00:00
03:00
06:00
09:00
12:00
15:00
18:00
21:00
GPS time, starting on DOY 050 of Year 2026

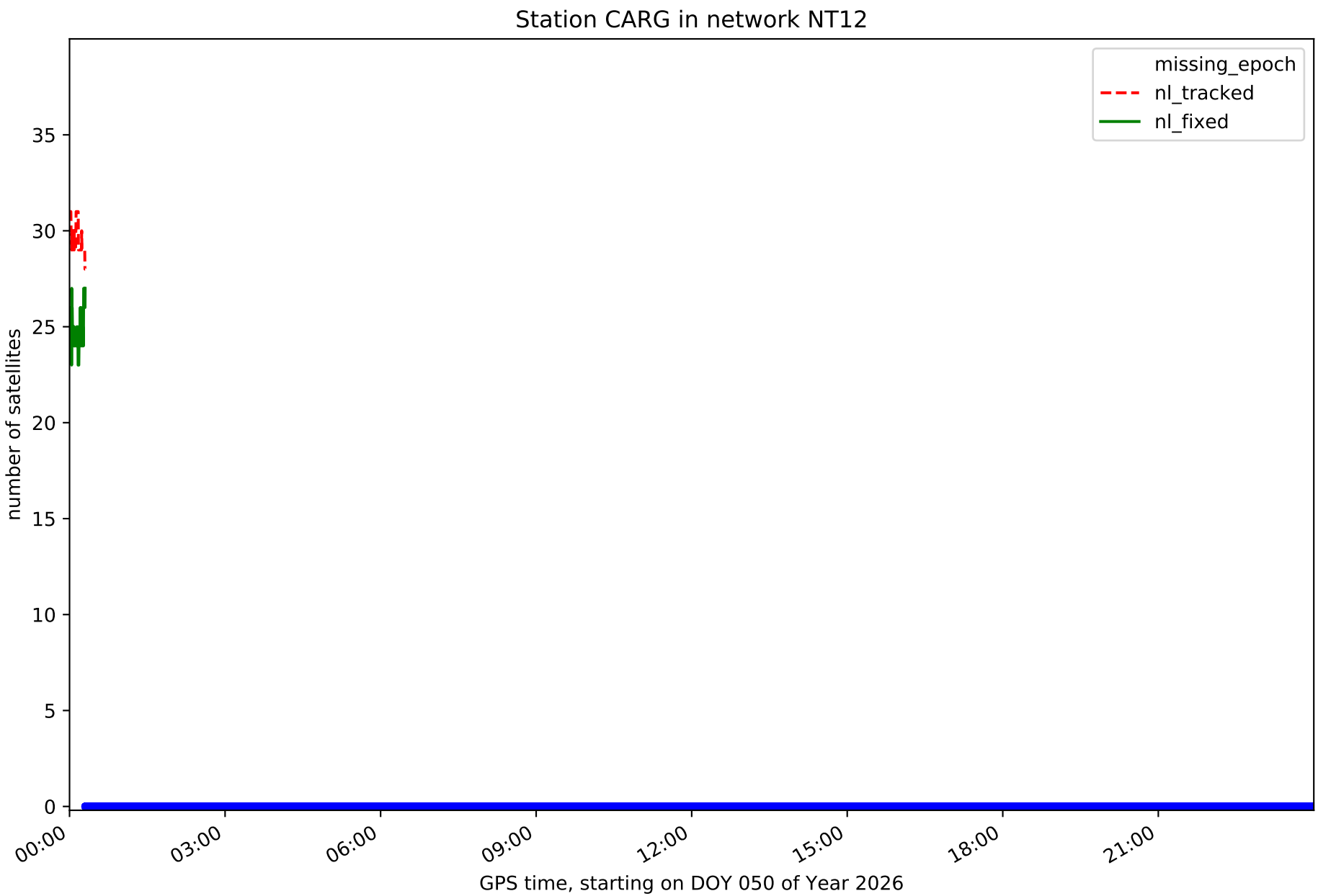
Station CARG in network NT12
missing_epoch
nl_tracked
nl_fixed
number of satellites
0
5
10
15
20
25
30
35
00:00
03:00
06:00
09:00
12:00
15:00
18:00
21:00
GPS time, starting on DOY 050 of Year 2026

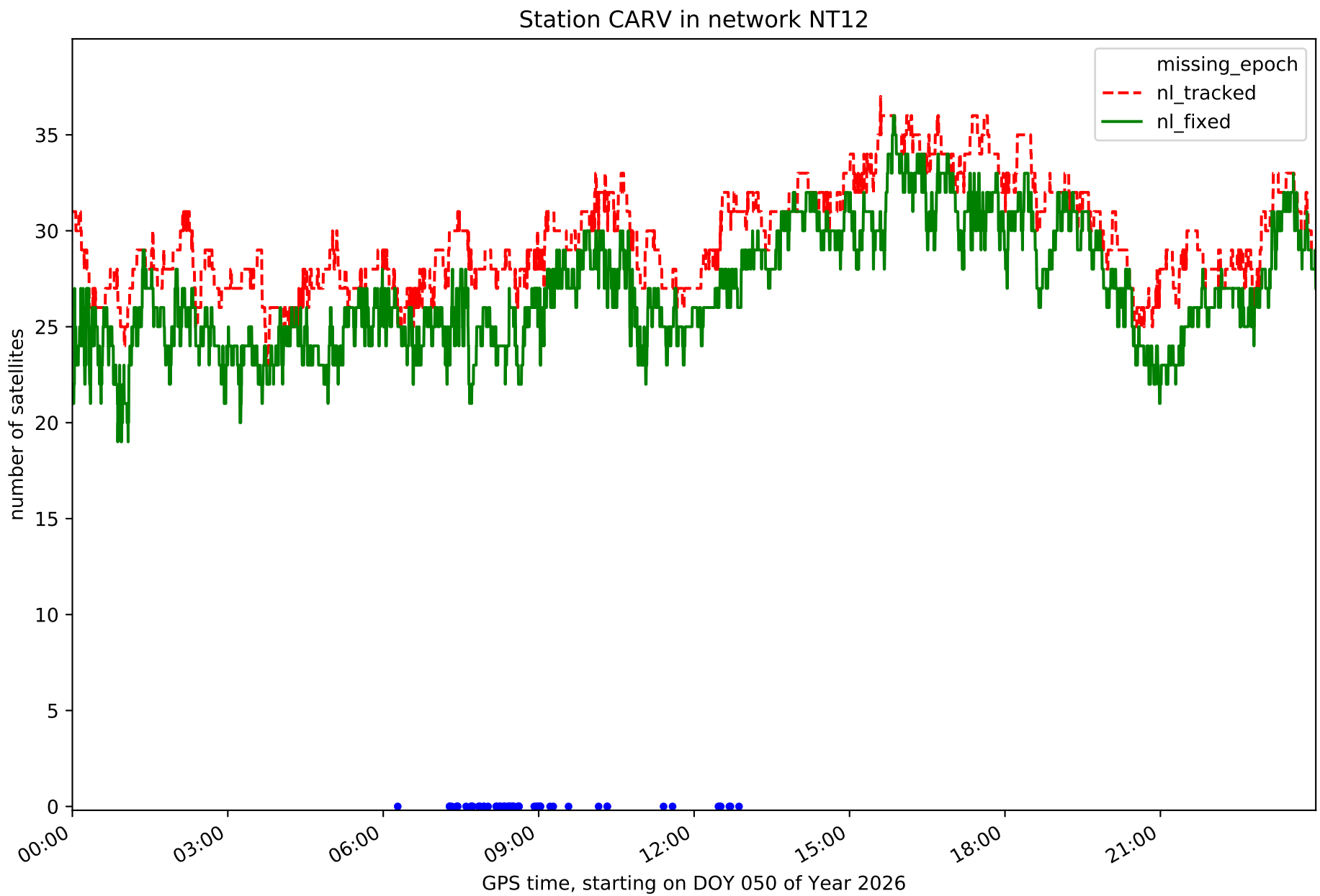
Station CARV in network NT12
missing_epoch
nl_tracked
nl_fixed
number of satellites
0
5
10
15
20
25
30
35
00:00
03:00
06:00
09:00
12:00
15:00
18:00
21:00
GPS time, starting on DOY 050 of Year 2026

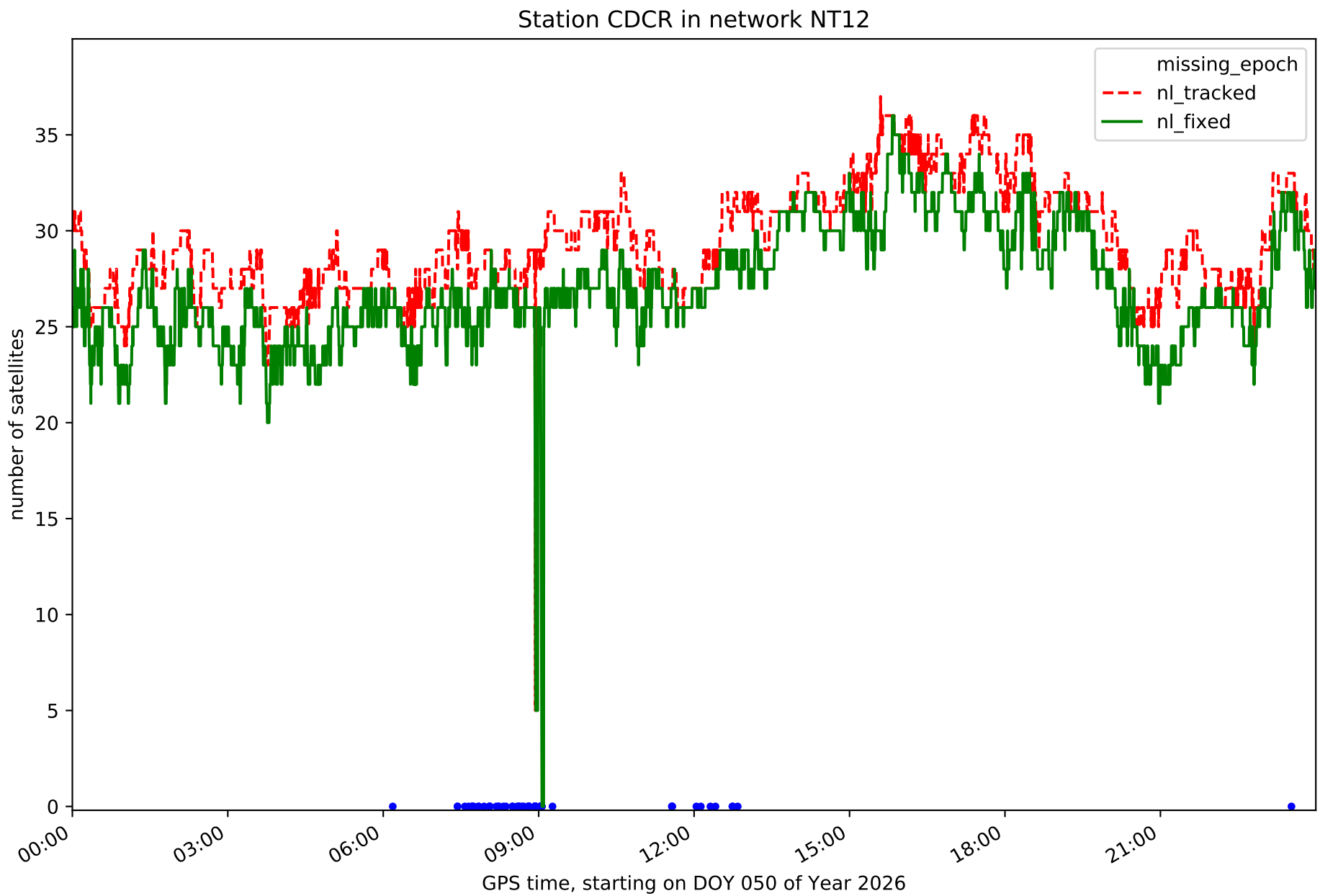
Station CDCR in network NT12
missing_epoch
nl_tracked
nl_fixed
number of satellites
0
5
10
15
20
25
30
35
00:00
03:00
06:00
09:00
12:00
15:00
18:00
21:00
GPS time, starting on DOY 050 of Year 2026

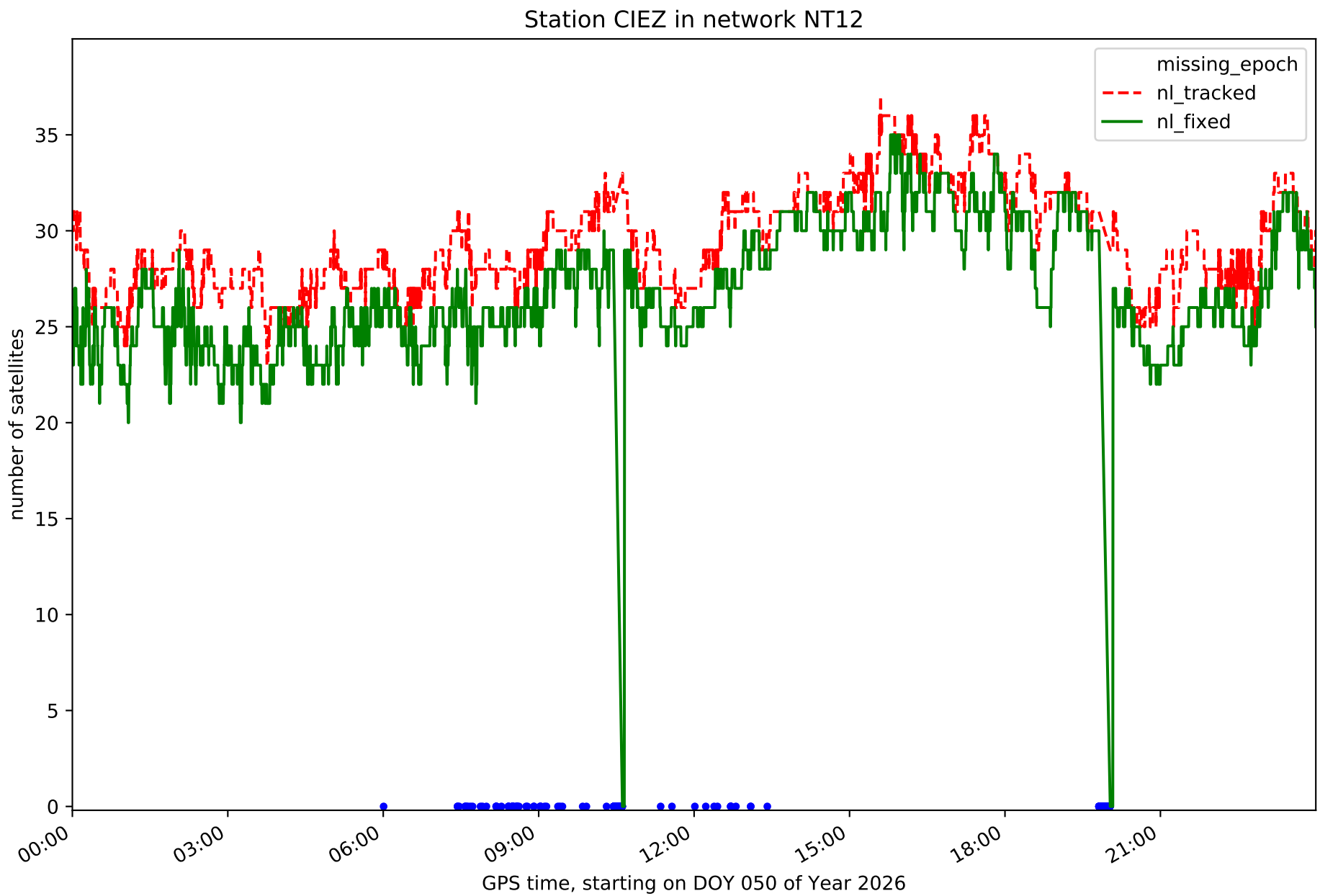
Station CIEZ in network NT12
missing_epoch
nl_tracked
nl_fixed
number of satellites
0
5
10
15
20
25
30
35
00:00
03:00
06:00
09:00
12:00
15:00
18:00
21:00
GPS time, starting on DOY 050 of Year 2026

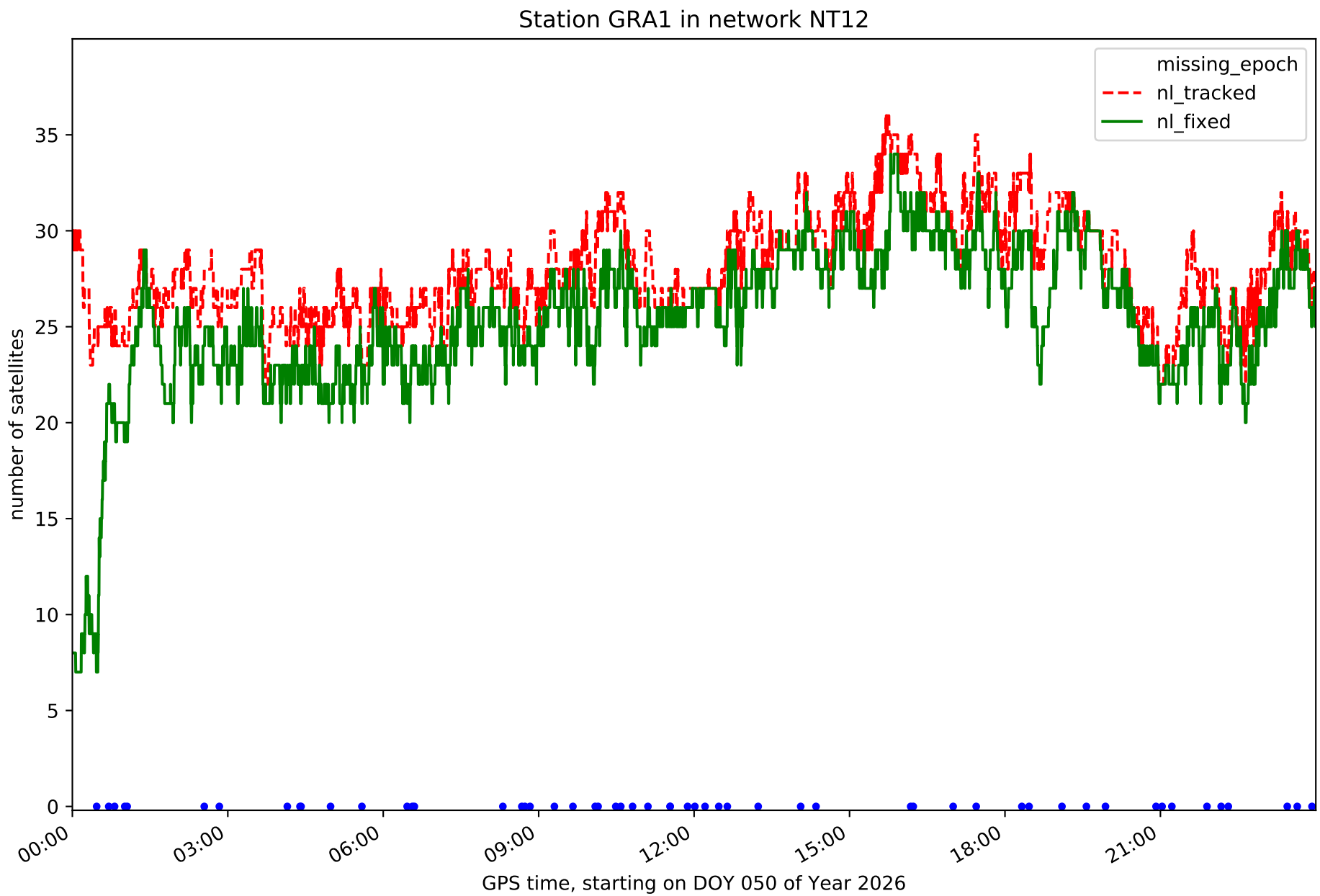
Station GRA1 in network NT12
missing_epoch
nl_tracked
nl_fixed
number of satellites
0
5
10
15
20
25
30
35
00:00
03:00
06:00
09:00
12:00
15:00
18:00
21:00
GPS time, starting on DOY 050 of Year 2026

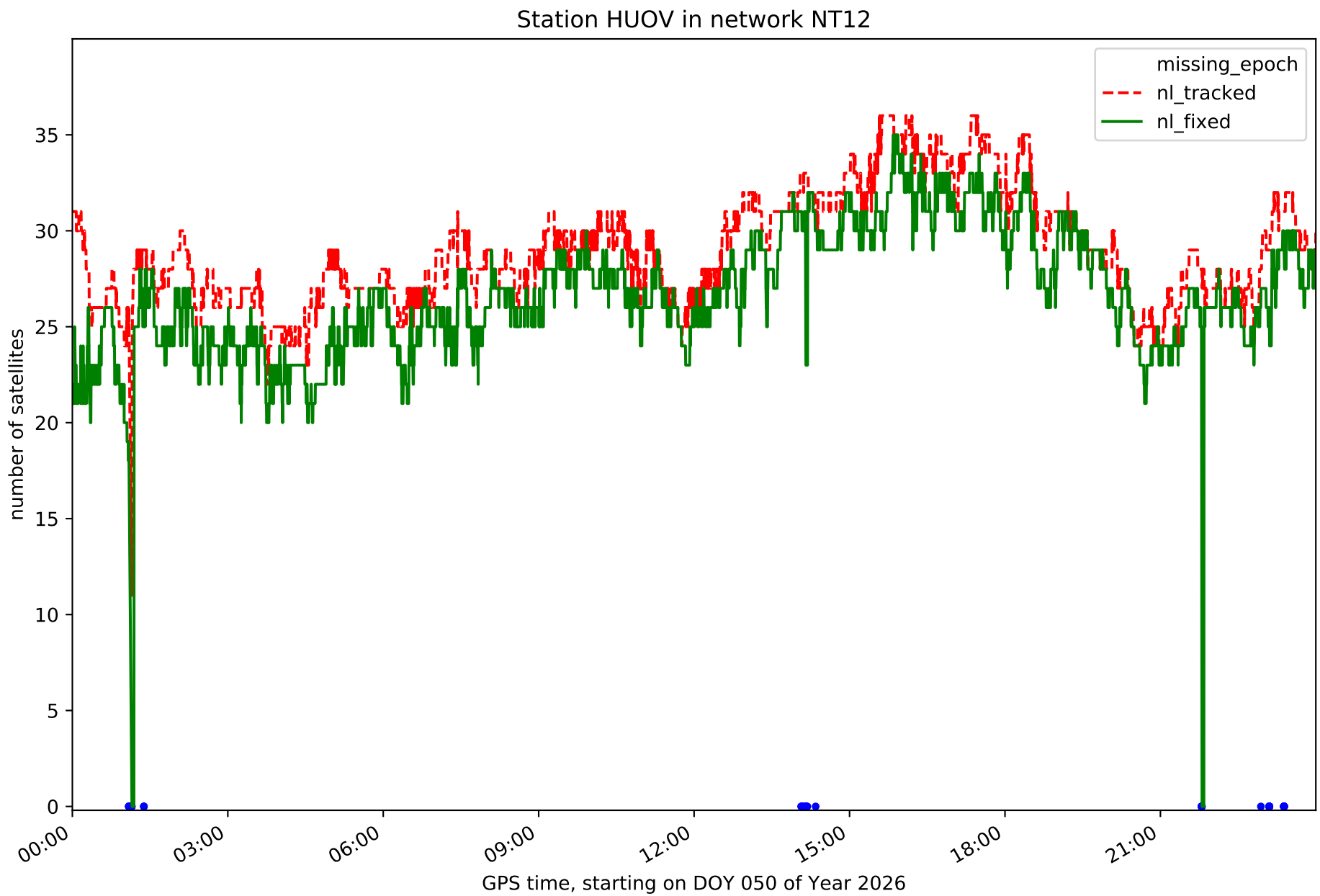
Station HUOV in network NT12
missing_epoch
nl_tracked
nl_fixed
number of satellites
0
5
10
15
20
25
30
35
00:00
03:00
06:00
09:00
12:00
15:00
18:00
21:00
GPS time, starting on DOY 050 of Year 2026

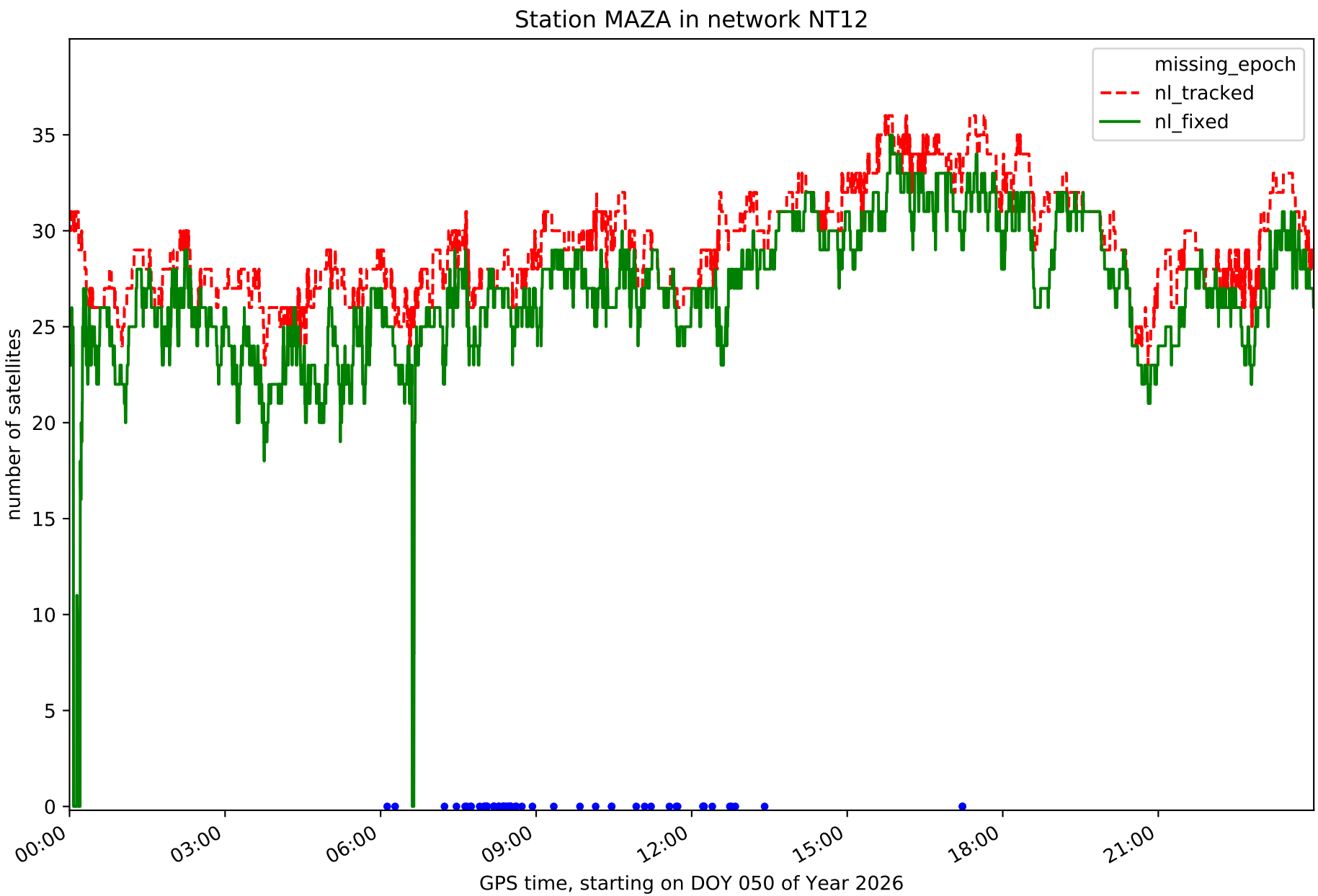
Station MAZA in network NT12
missing_epoch
nl_tracked
nl_fixed
number of satellites
0
5
10
15
20
25
30
35
00:00
03:00
06:00
09:00
12:00
15:00
18:00
21:00
GPS time, starting on DOY 050 of Year 2026

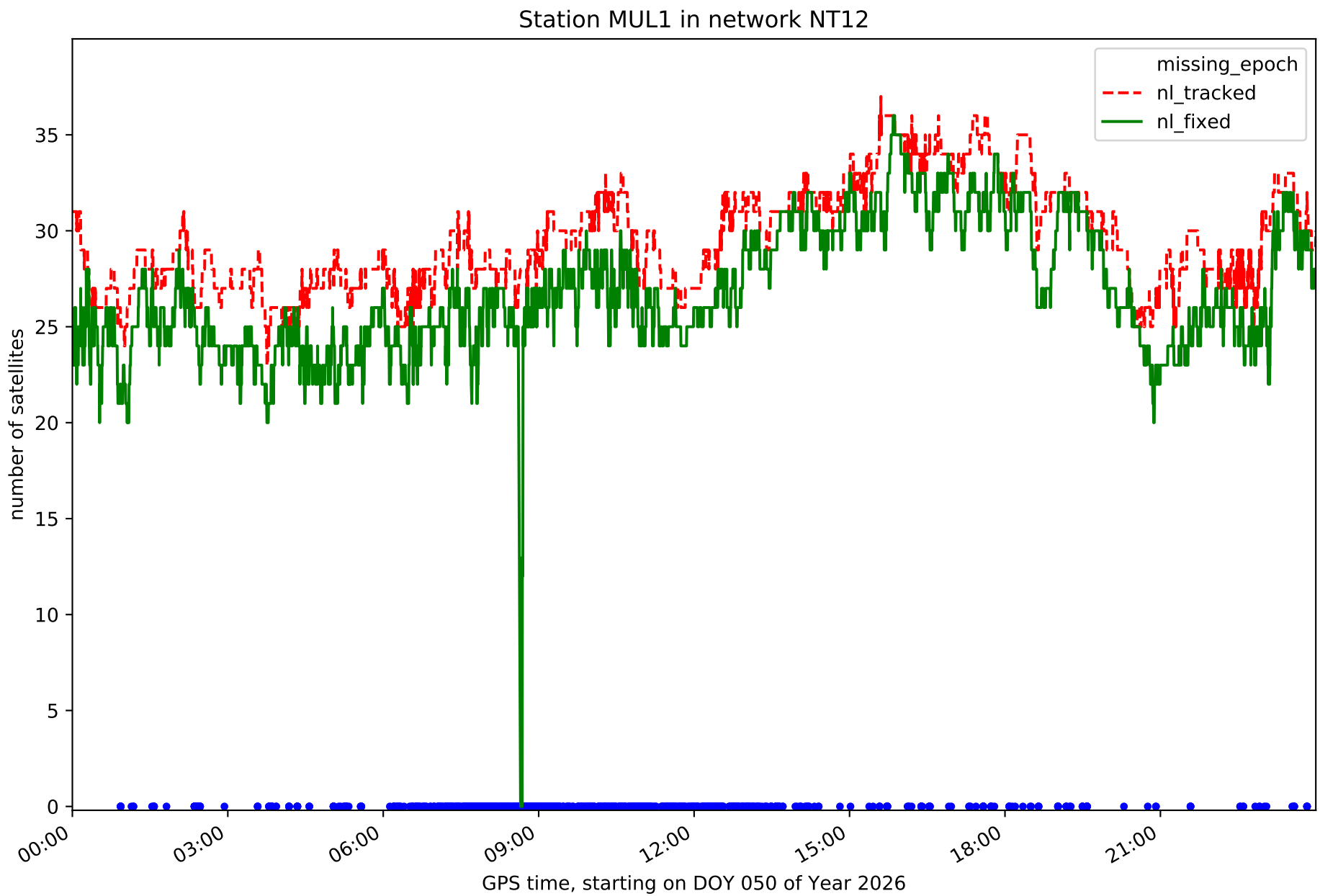
Station MUL1 in network NT12
missing_epoch
nl_tracked
nl_fixed
number of satellites
0
5
10
15
20
25
30
35
00:00
03:00
06:00
09:00
12:00
15:00
18:00
21:00
GPS time, starting on DOY 050 of Year 2026

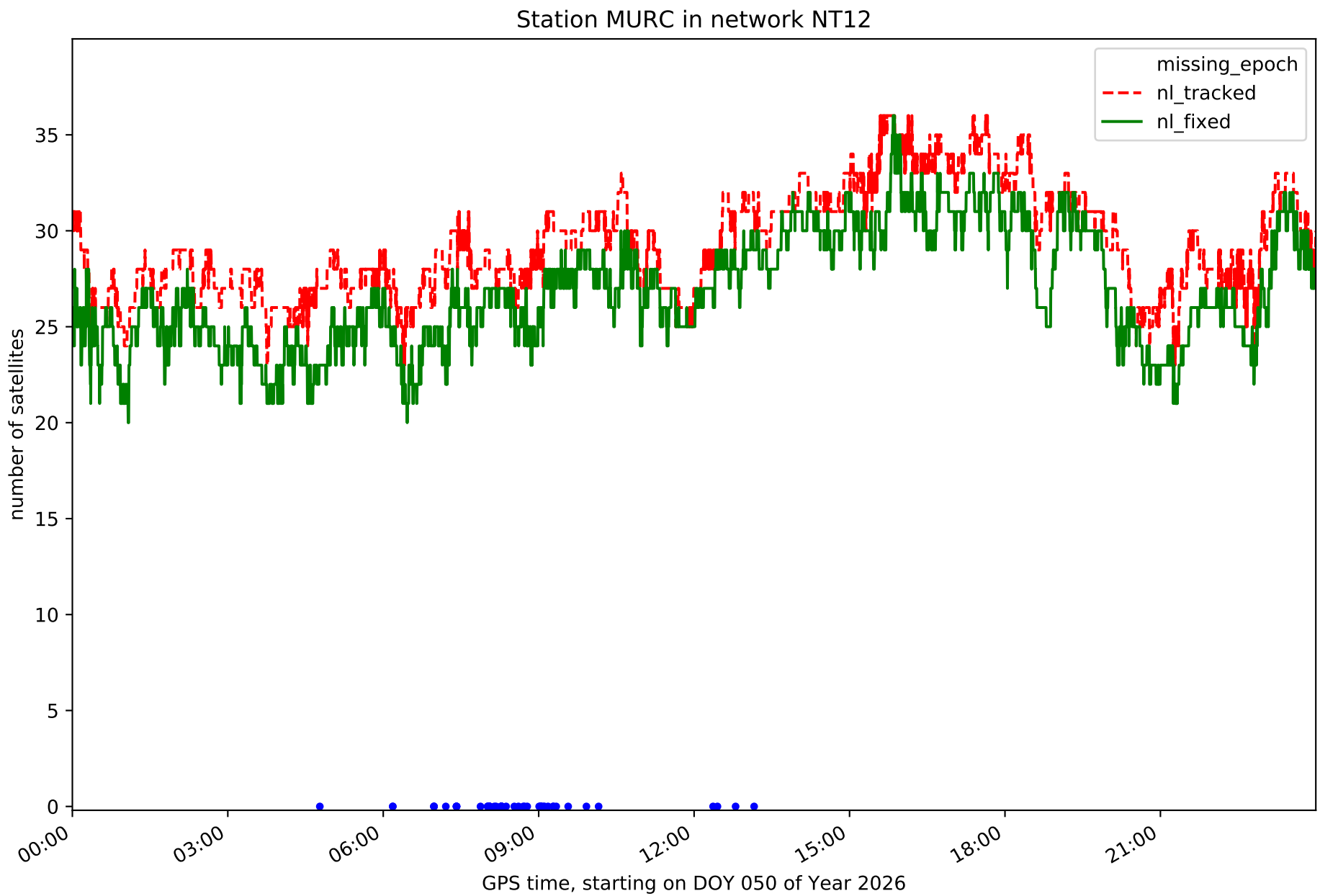
Station MURC in network NT12
missing_epoch
nl_tracked
nl_fixed
number of satellites
0
5
10
15
20
25
30
35
00:00
03:00
06:00
09:00
12:00
15:00
18:00
21:00
GPS time, starting on DOY 050 of Year 2026

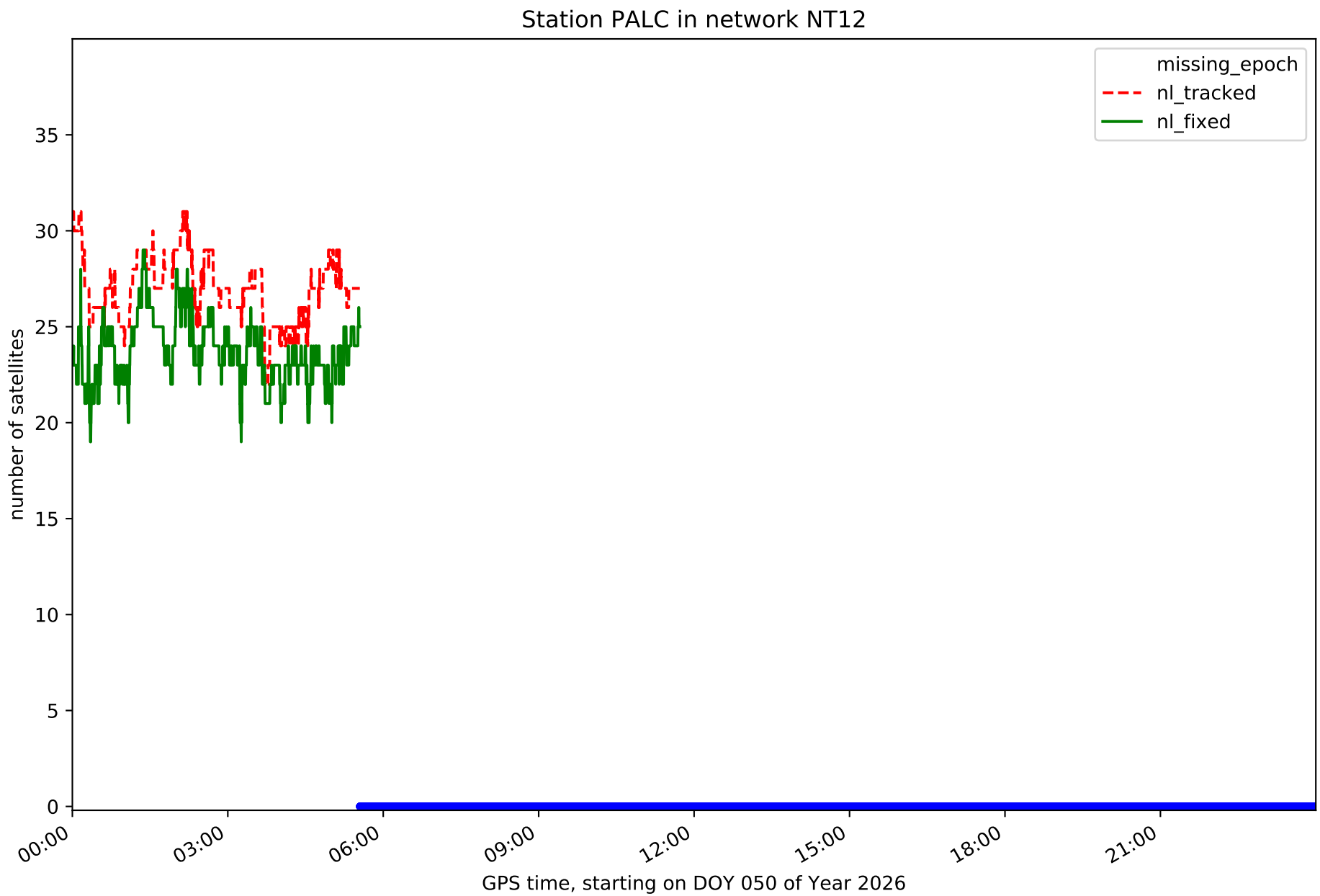
Station PALC in network NT12
missing_epoch
nl_tracked
nl_fixed
number of satellites
0
5
10
15
20
25
30
35
00:00
03:00
06:00
09:00
12:00
15:00
18:00
21:00
GPS time, starting on DOY 050 of Year 2026

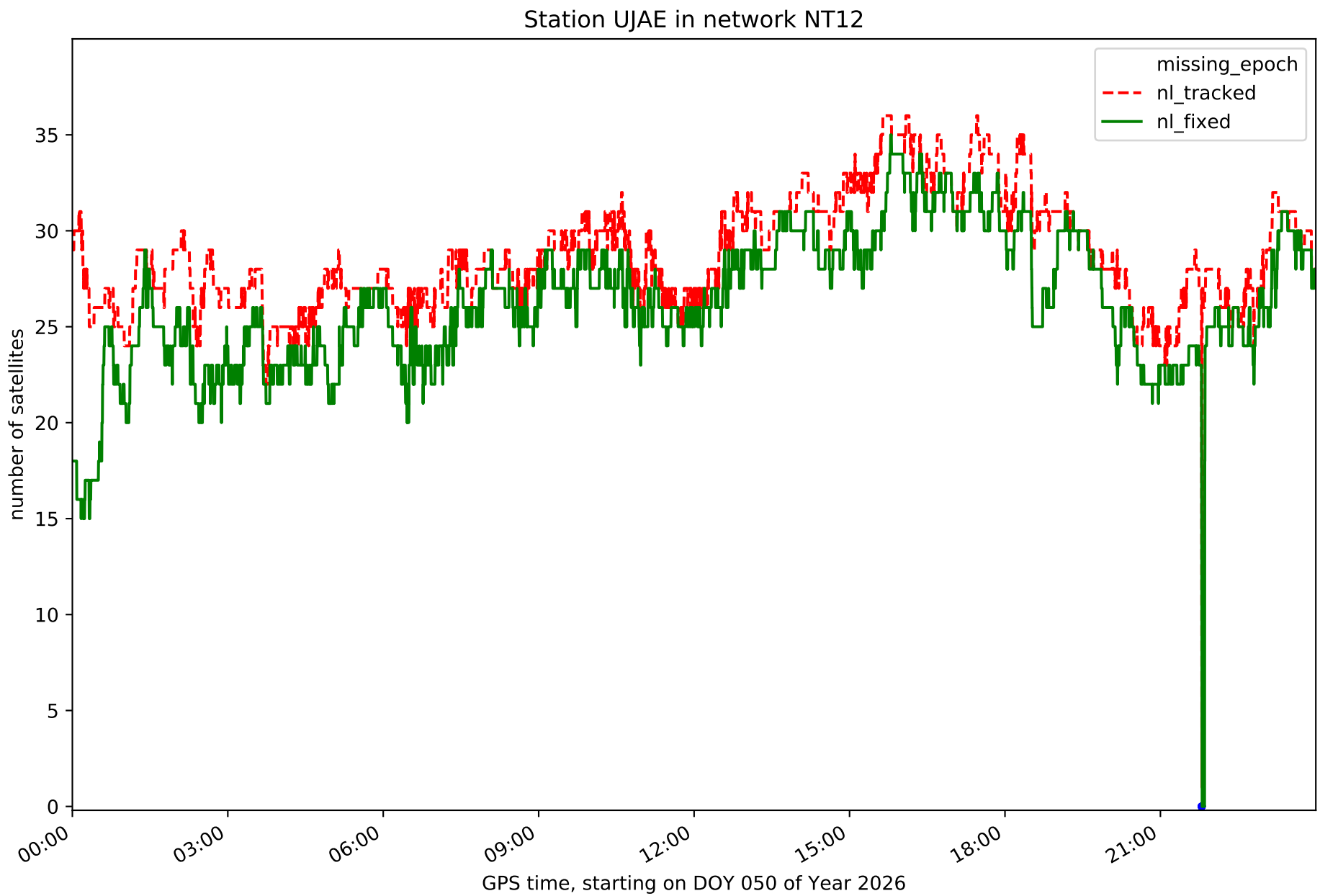
Station UJAE in network NT12
missing_epoch
nl_tracked
nl_fixed
number of satellites
0
5
10
15
20
25
30
35
00:00
03:00
06:00
09:00
12:00
15:00
18:00
21:00
GPS time, starting on DOY 050 of Year 2026

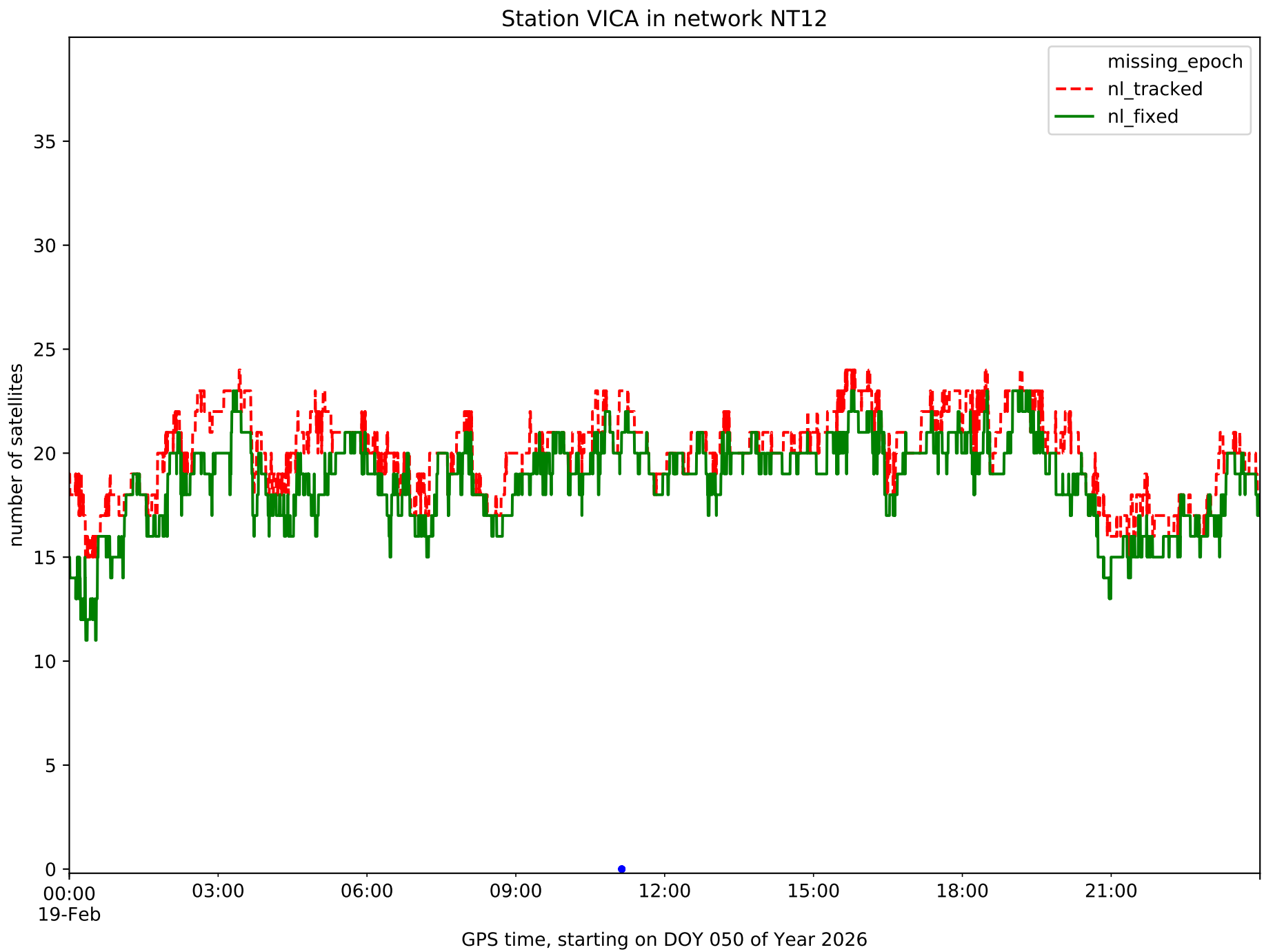
Station VICA in network NT12
missing_epoch
nl_tracked
nl_fixed
number of satellites
0
5
10
15
20
25
30
35
00:00
19-Feb
03:00
06:00
09:00
12:00
15:00
18:00
21:00
GPS time, starting on DOY 050 of Year 2026

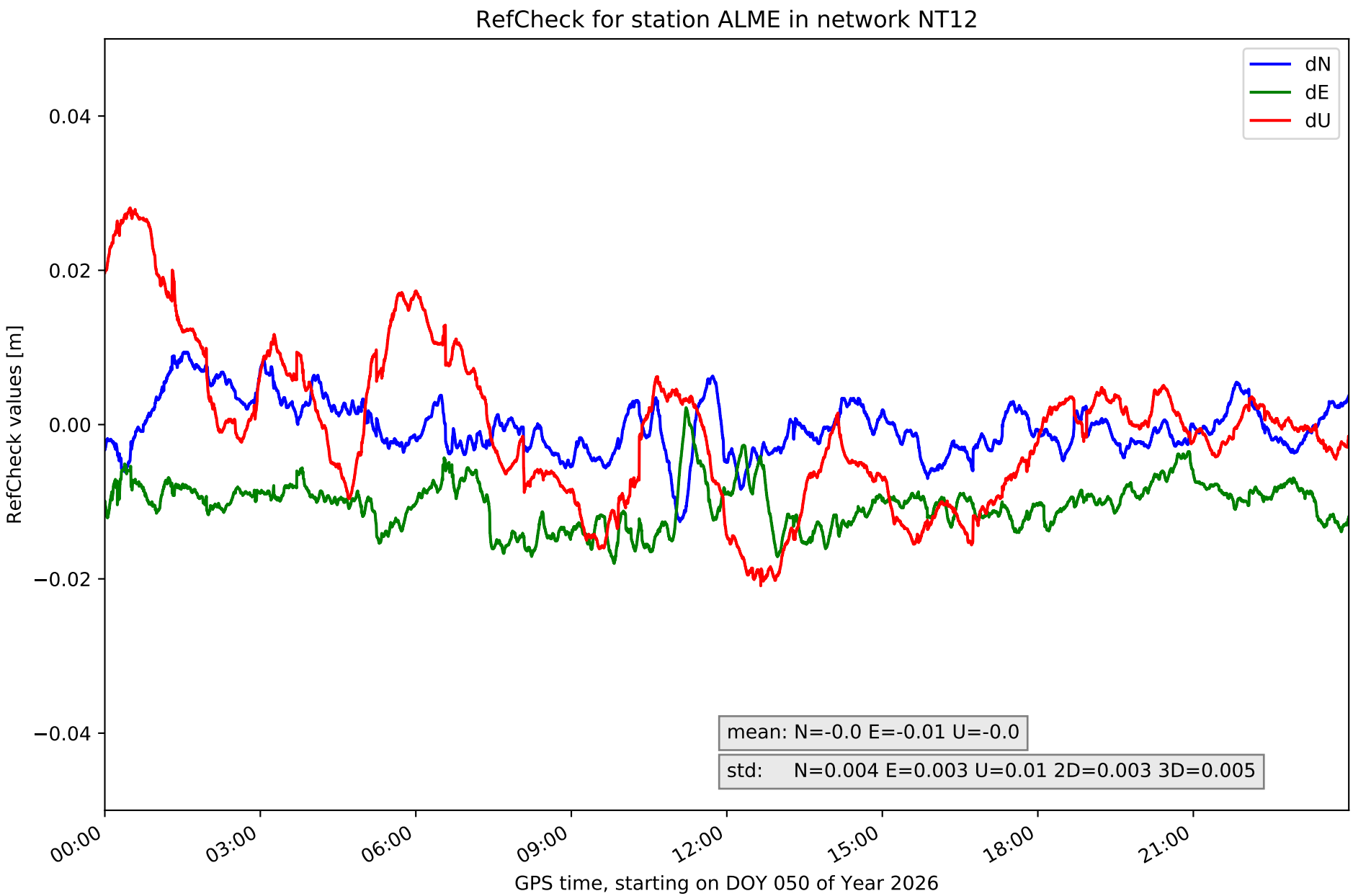
RefCheck for station ALME in network NT12
dN
dE
dU
0.04
0.02
0.00
−0.02
−0.04
RefCheck values [m]
mean: N=-0.0 E=-0.01 U=-0.0
std: N=0.004 E=0.003 U=0.01 2D=0.003 3D=0.005
00:00
03:00
06:00
09:00
12:00
15:00
18:00
21:00
GPS time, starting on DOY 050 of Year 2026

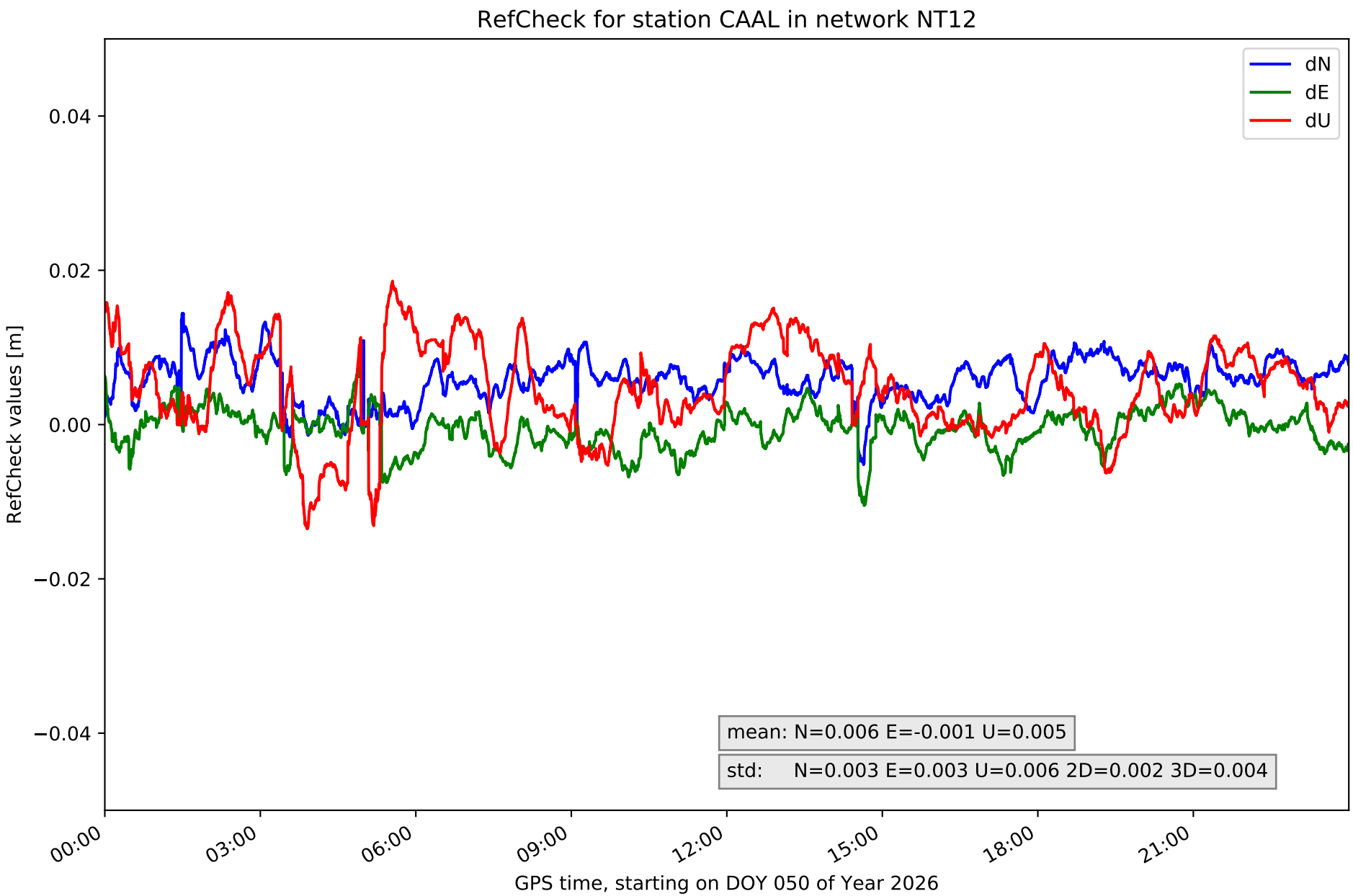
RefCheck for station CAAL in network NT12
dN
dE
dU
0.04
0.02
0.00
−0.02
−0.04
RefCheck values [m]
mean: N=0.006 E=-0.001 U=0.005
std: N=0.003 E=0.003 U=0.006 2D=0.002 3D=0.004
00:00
03:00
06:00
09:00
12:00
15:00
18:00
21:00
GPS time, starting on DOY 050 of Year 2026

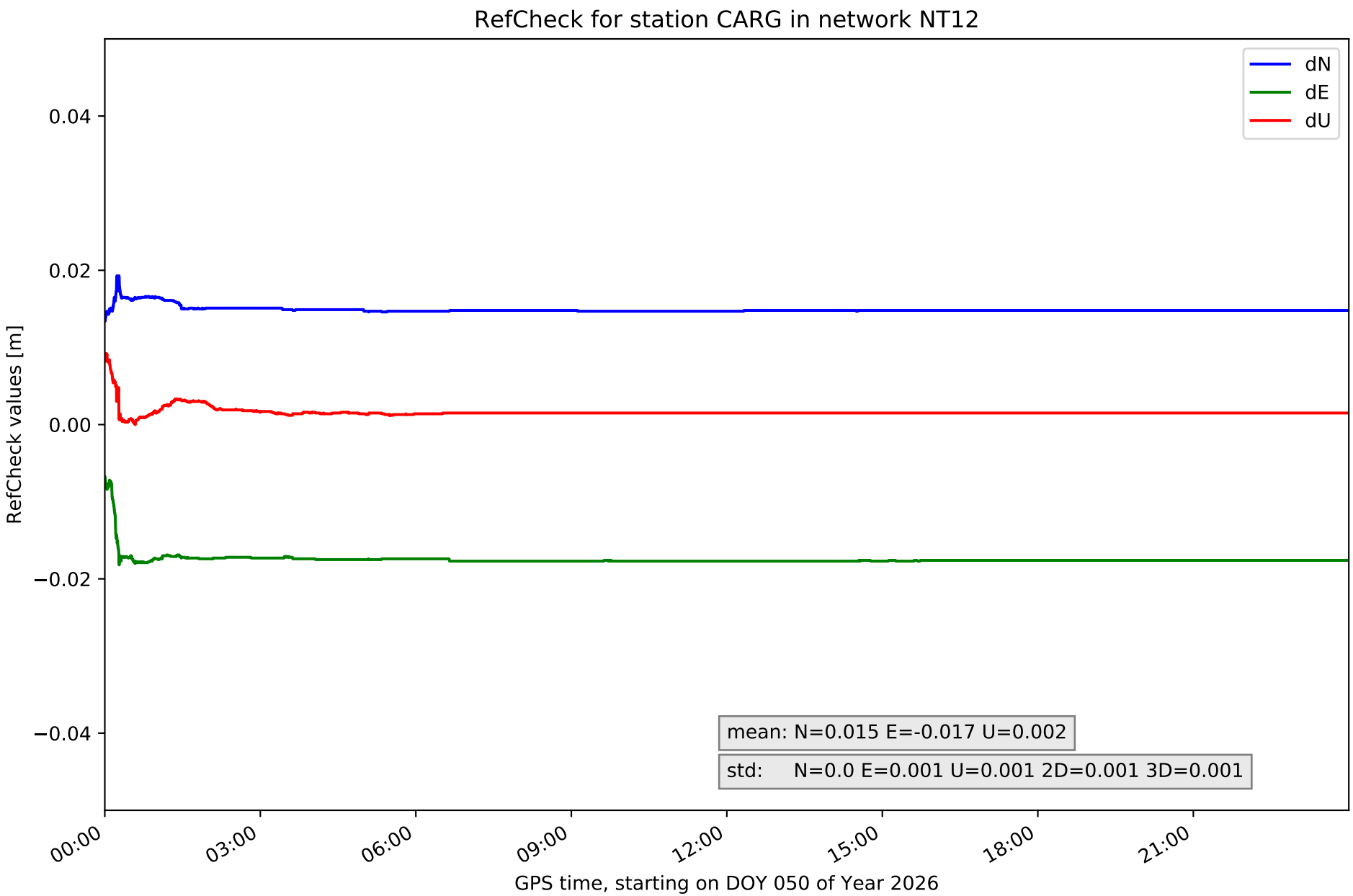
RefCheck for station CARG in network NT12
dN
dE
dU
0.04
0.02
0.00
−0.02
−0.04
RefCheck values [m]
mean: N=0.015 E=-0.017 U=0.002
std: N=0.0 E=0.001 U=0.001 2D=0.001 3D=0.001
00:00
03:00
06:00
09:00
12:00
15:00
18:00
21:00
GPS time, starting on DOY 050 of Year 2026

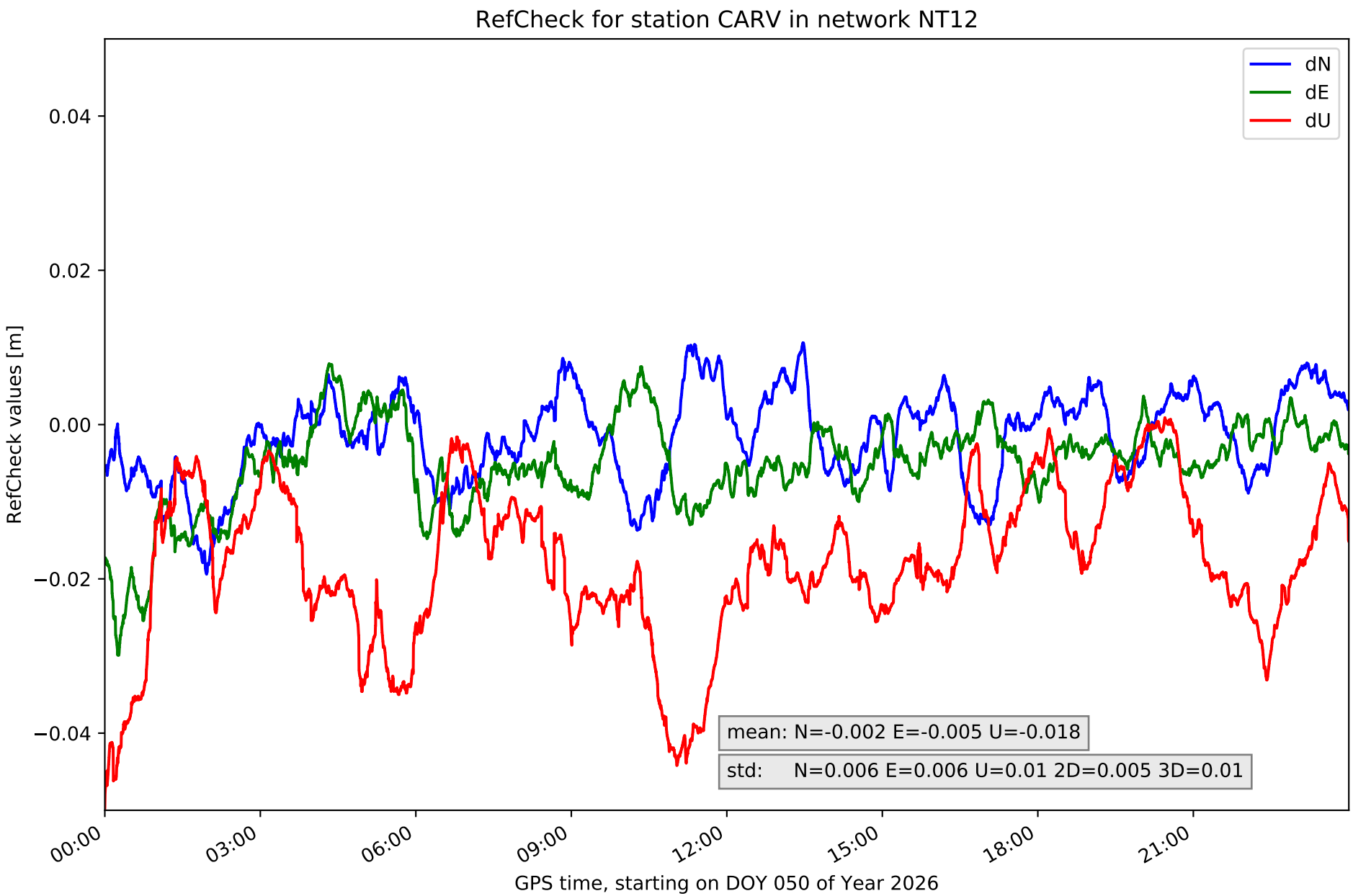
RefCheck for station CARV in network NT12
dN
dE
dU
0.04
0.02
0.00
−0.02
−0.04
RefCheck values [m]
mean: N=-0.002 E=-0.005 U=-0.018
std: N=0.006 E=0.006 U=0.01 2D=0.005 3D=0.01
00:00
03:00
06:00
09:00
12:00
15:00
18:00
21:00
GPS time, starting on DOY 050 of Year 2026

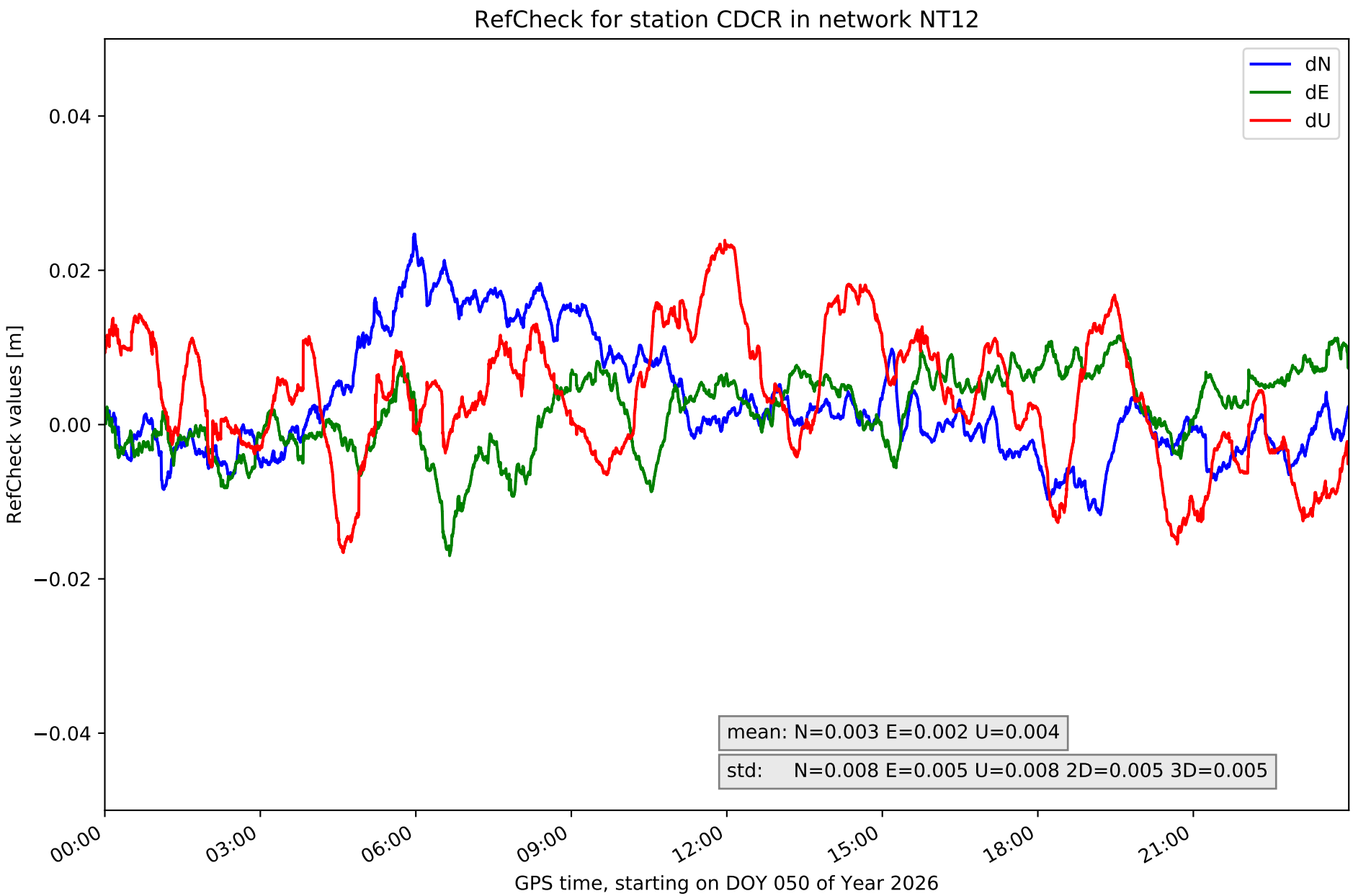
RefCheck for station CDCR in network NT12
dN
dE
dU
0.04
0.02
0.00
−0.02
−0.04
RefCheck values [m]
mean: N=0.003 E=0.002 U=0.004
std: N=0.008 E=0.005 U=0.008 2D=0.005 3D=0.005
00:00
03:00
06:00
09:00
12:00
15:00
18:00
21:00
GPS time, starting on DOY 050 of Year 2026

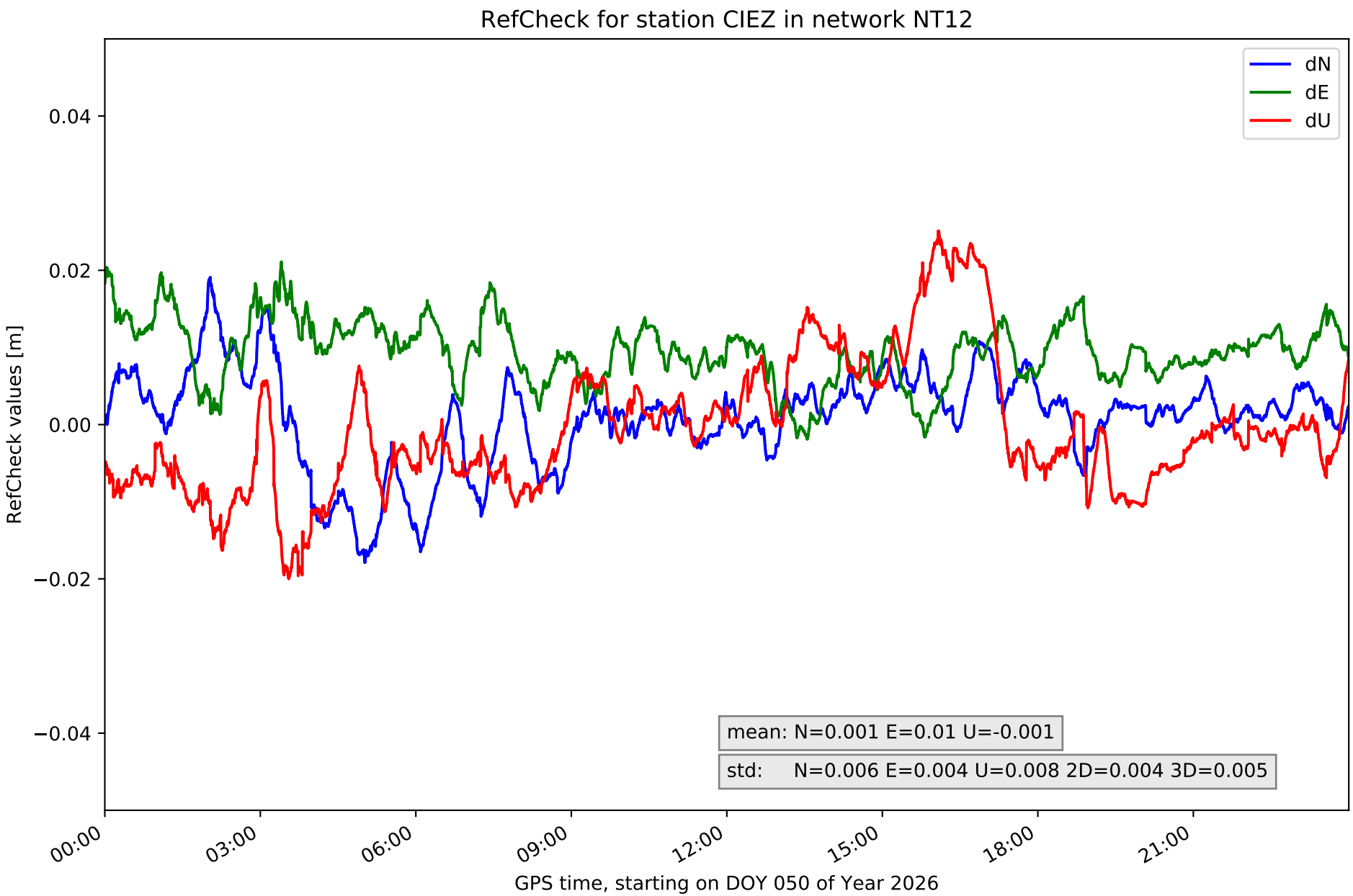
RefCheck for station CIEZ in network NT12
dN
dE
dU
0.04
0.02
0.00
−0.02
−0.04
RefCheck values [m]
mean: N=0.001 E=0.01 U=-0.001
std: N=0.006 E=0.004 U=0.008 2D=0.004 3D=0.005
00:00
03:00
06:00
09:00
12:00
15:00
18:00
21:00
GPS time, starting on DOY 050 of Year 2026

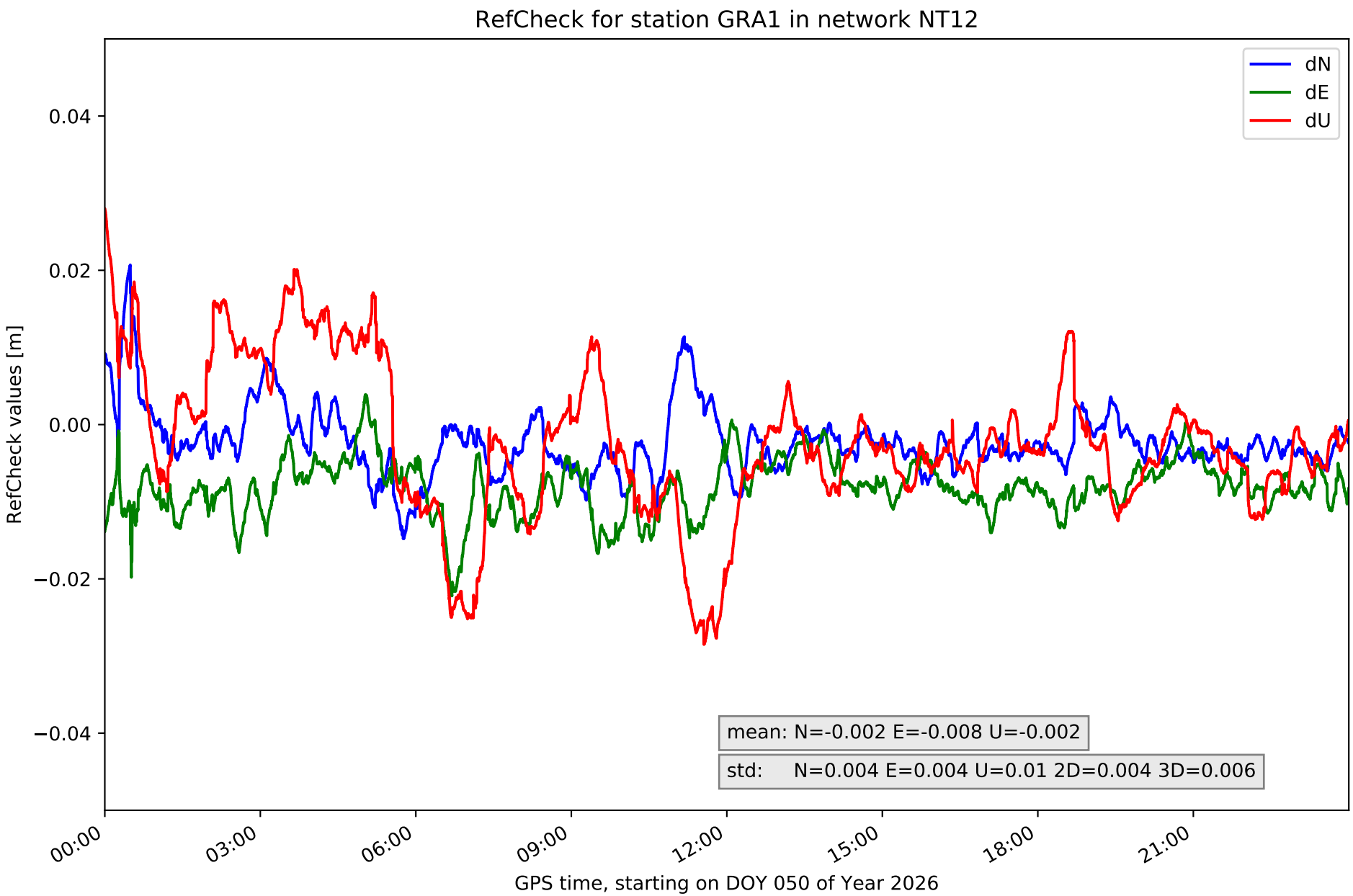
RefCheck for station GRA1 in network NT12
dN
dE
dU
0.04
0.02
0.00
−0.02
−0.04
RefCheck values [m]
mean: N=-0.002 E=-0.008 U=-0.002
std: N=0.004 E=0.004 U=0.01 2D=0.004 3D=0.006
00:00
03:00
06:00
09:00
12:00
15:00
18:00
21:00
GPS time, starting on DOY 050 of Year 2026

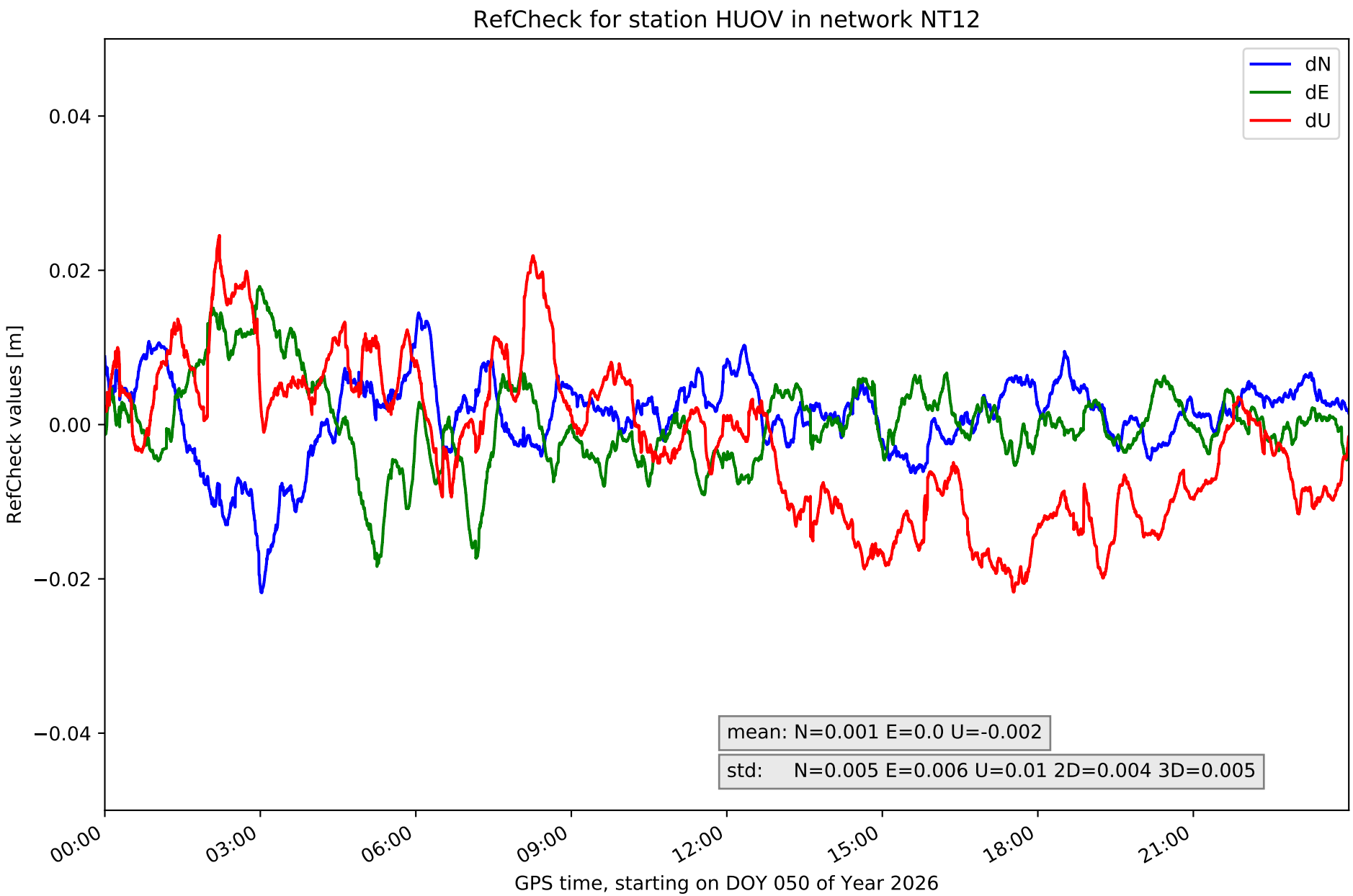
RefCheck for station HUOV in network NT12
dN
dE
dU
0.04
0.02
0.00
−0.02
−0.04
RefCheck values [m]
mean: N=0.001 E=0.0 U=-0.002
std: N=0.005 E=0.006 U=0.01 2D=0.004 3D=0.005
00:00
03:00
06:00
09:00
12:00
15:00
18:00
21:00
GPS time, starting on DOY 050 of Year 2026

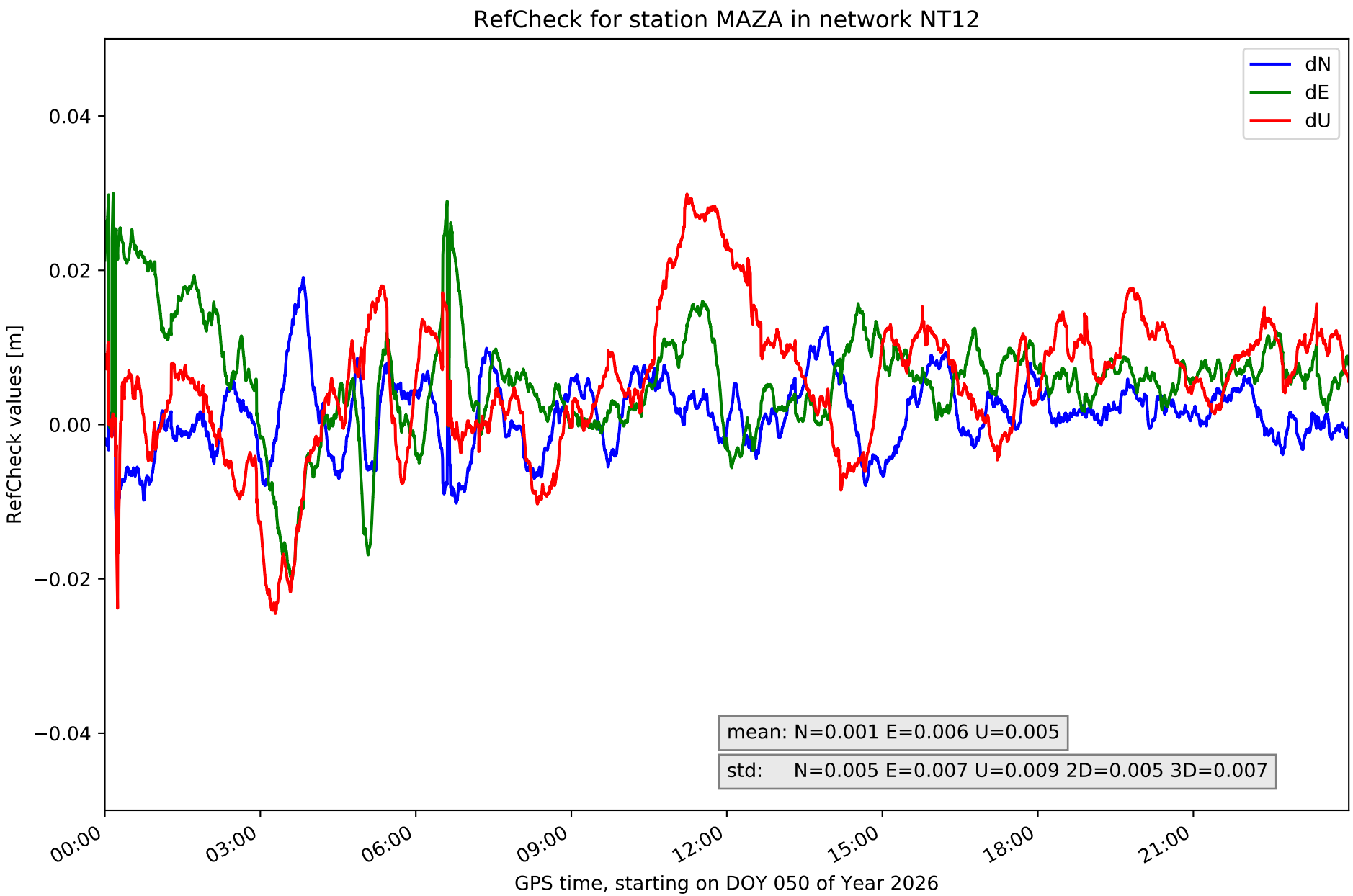
RefCheck for station MAZA in network NT12
dN
dE
dU
0.04
0.02
0.00
−0.02
−0.04
RefCheck values [m]
mean: N=0.001 E=0.006 U=0.005
std: N=0.005 E=0.007 U=0.009 2D=0.005 3D=0.007
00:00
03:00
06:00
09:00
12:00
15:00
18:00
21:00
GPS time, starting on DOY 050 of Year 2026

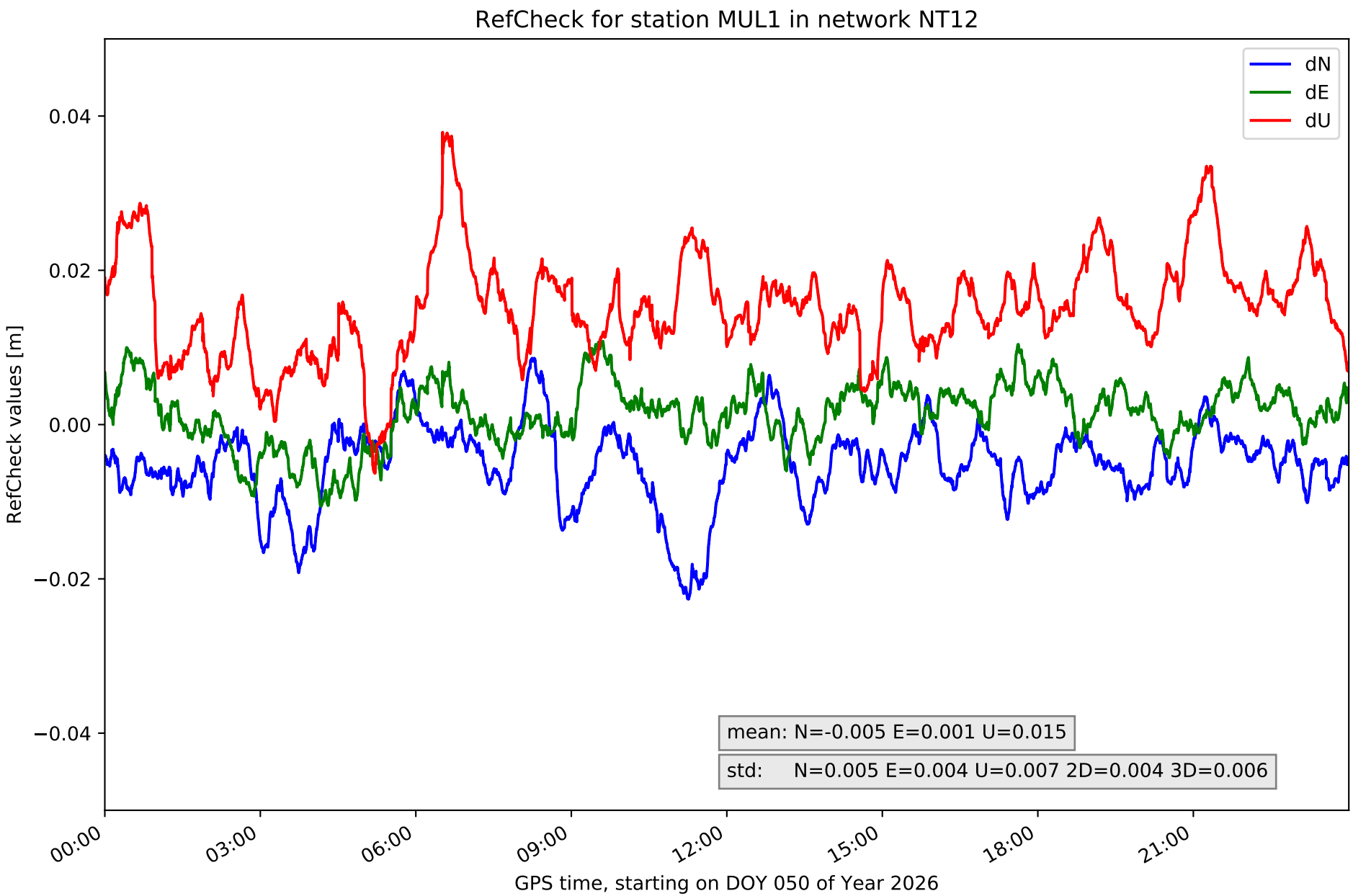
RefCheck for station MUL1 in network NT12
dN
dE
dU
0.04
0.02
0.00
−0.02
−0.04
RefCheck values [m]
mean: N=-0.005 E=0.001 U=0.015
std: N=0.005 E=0.004 U=0.007 2D=0.004 3D=0.006
00:00
03:00
06:00
09:00
12:00
15:00
18:00
21:00
GPS time, starting on DOY 050 of Year 2026

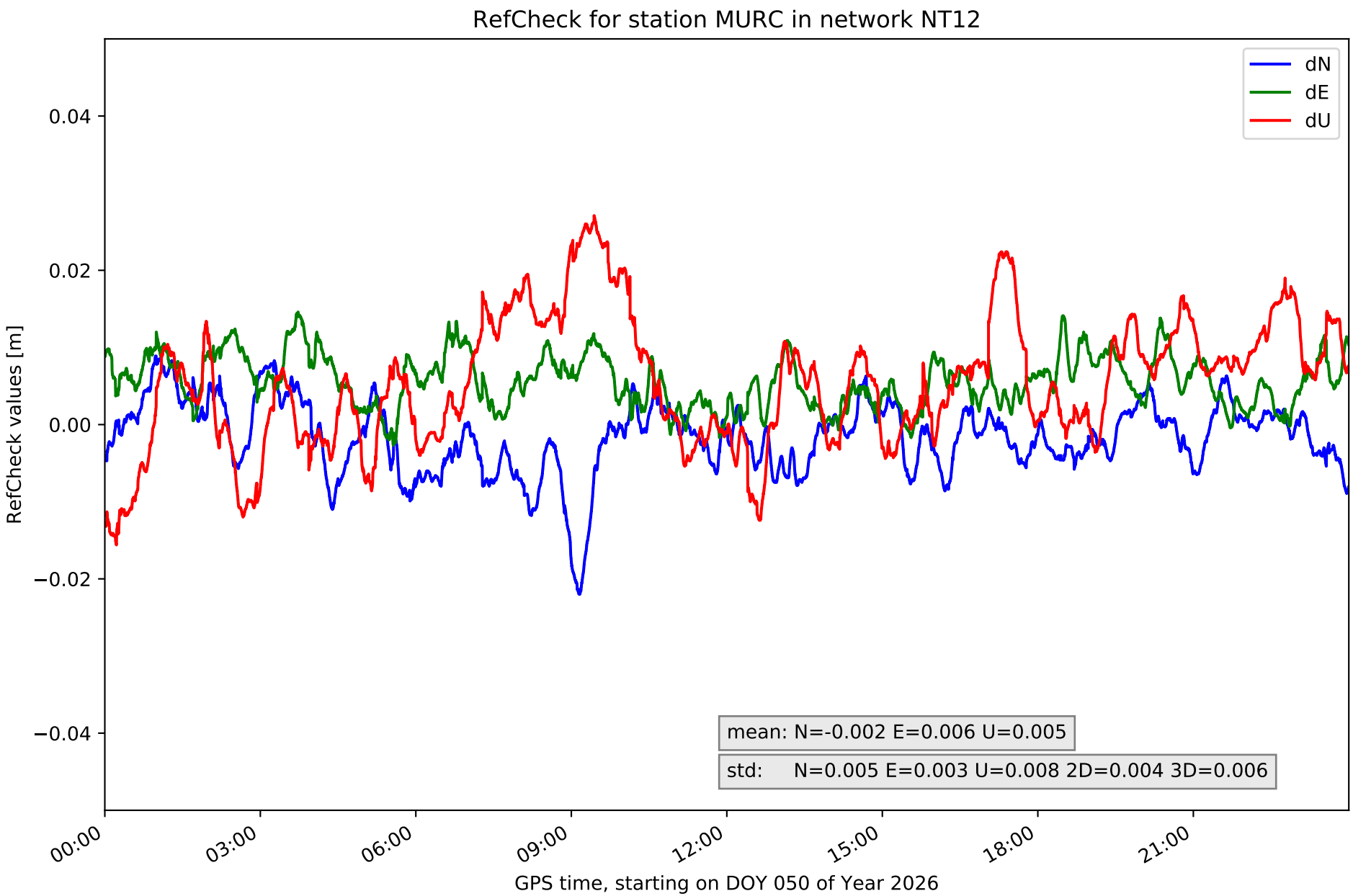
RefCheck for station MURC in network NT12
dN
dE
dU
0.04
0.02
0.00
−0.02
−0.04
RefCheck values [m]
mean: N=-0.002 E=0.006 U=0.005
std: N=0.005 E=0.003 U=0.008 2D=0.004 3D=0.006
00:00
03:00
06:00
09:00
12:00
15:00
18:00
21:00
GPS time, starting on DOY 050 of Year 2026

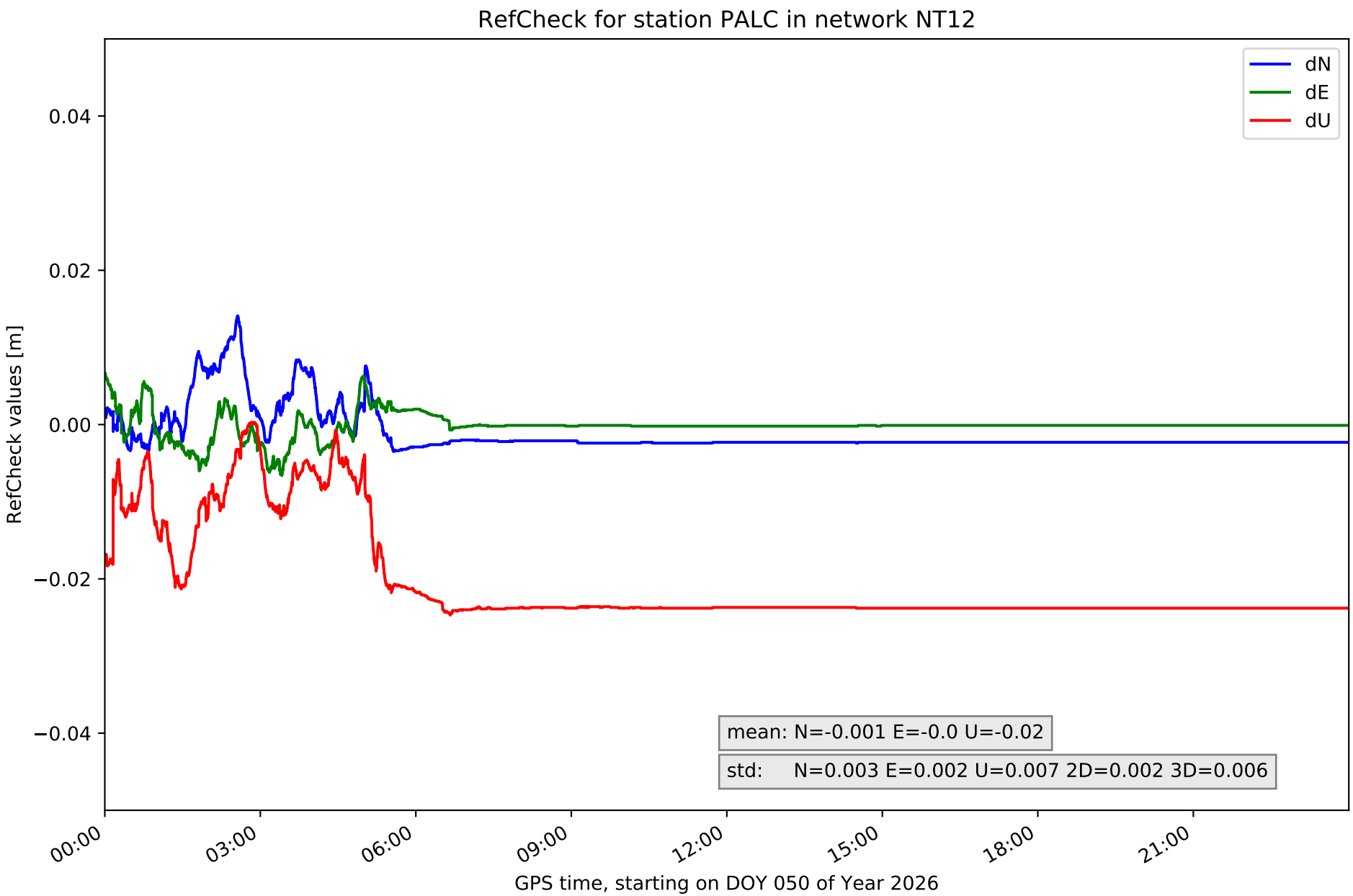
RefCheck for station PALC in network NT12
dN
dE
dU
0.04
0.02
0.00
−0.02
−0.04
RefCheck values [m]
mean: N=-0.001 E=-0.0 U=-0.02
std: N=0.003 E=0.002 U=0.007 2D=0.002 3D=0.006
00:00
03:00
06:00
09:00
12:00
15:00
18:00
21:00
GPS time, starting on DOY 050 of Year 2026

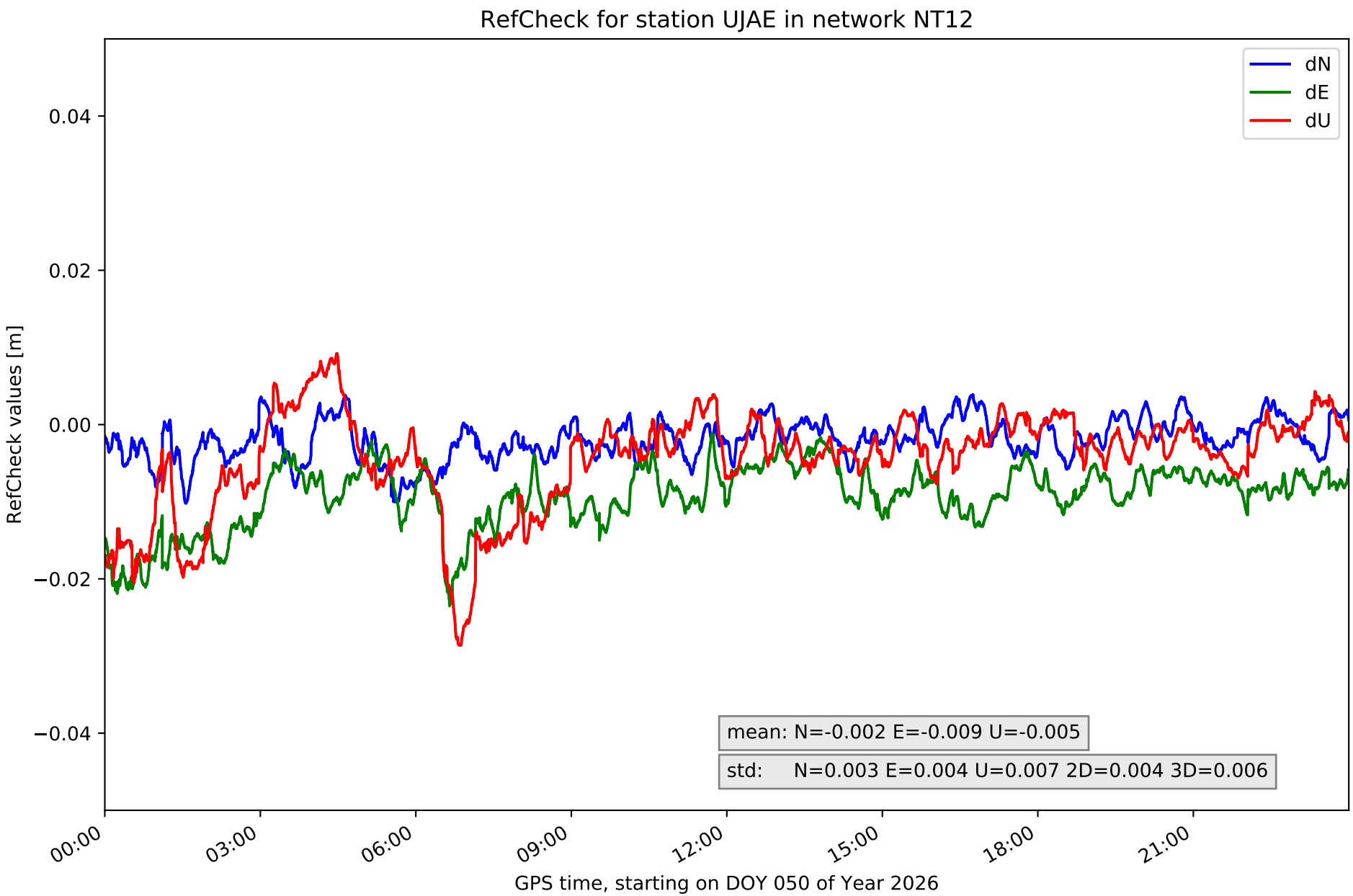
RefCheck for station UJAE in network NT12
dN
dE
dU
0.04
0.02
0.00
−0.02
−0.04
RefCheck values [m]
mean: N=-0.002 E=-0.009 U=-0.005
std: N=0.003 E=0.004 U=0.007 2D=0.004 3D=0.006
00:00
03:00
06:00
09:00
12:00
15:00
18:00
21:00
GPS time, starting on DOY 050 of Year 2026

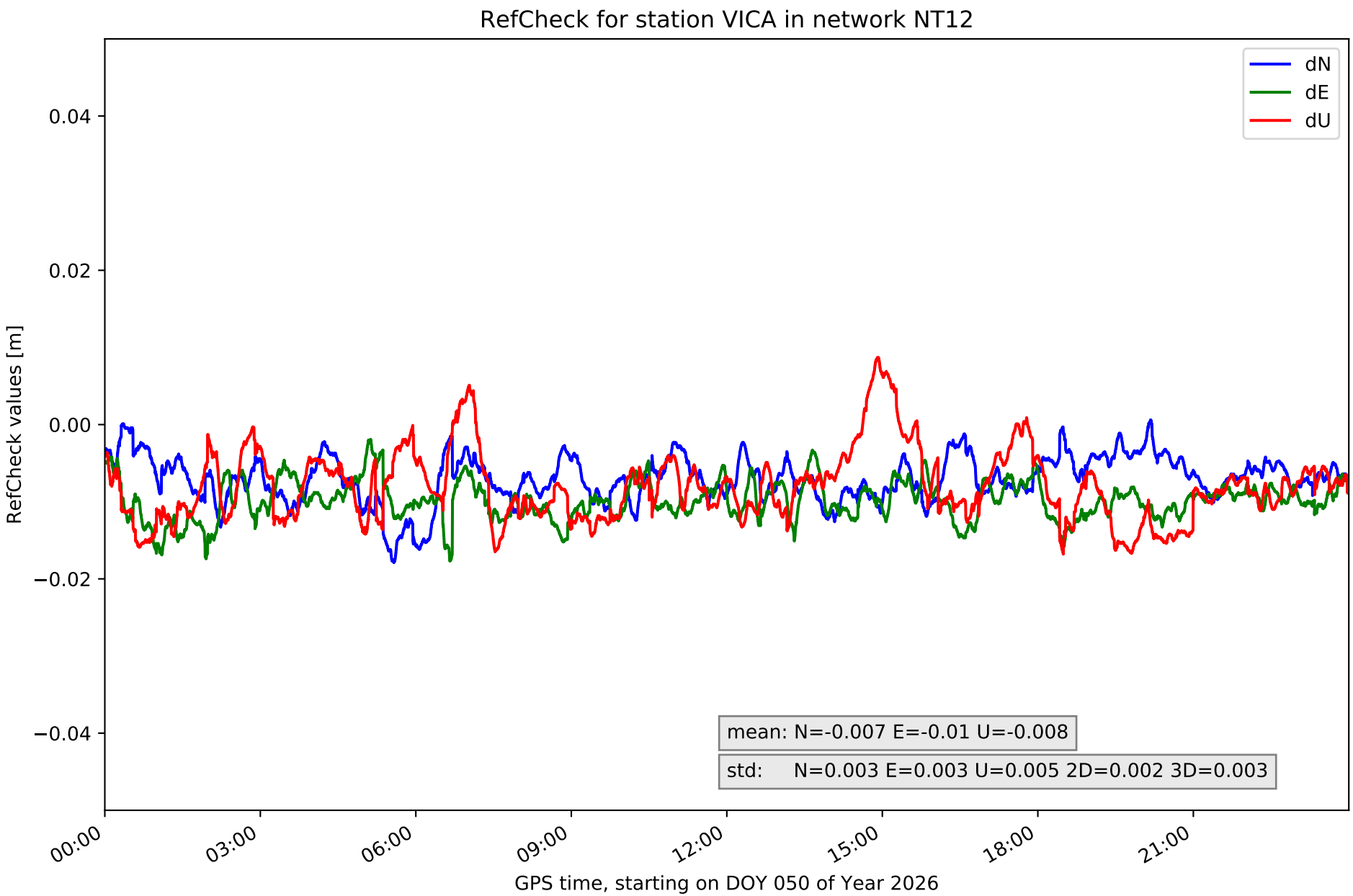
RefCheck for station VICA in network NT12
dN
dE
dU
0.04
0.02
0.00
−0.02
−0.04
RefCheck values [m]
mean: N=-0.007 E=-0.01 U=-0.008
std: N=0.003 E=0.003 U=0.005 2D=0.002 3D=0.003
00:00
03:00
06:00
09:00
12:00
15:00
18:00
21:00
GPS time, starting on DOY 050 of Year 2026

RefCheck values for network NT12

Station	Nmin	Nmax	Nstd	Emin	Emax	Estd	Umin	Umax	Ustd	std2D	std3D	#2D > 0.01	% 2D > 0.01	#3D > 0.02	% 3D > 0.02
ALME	-0.013	0.009	0.004	-0.018	0.002	0.003	-0.021	0.028	**0.01**	0.003	0.005	28017	60.3	5839	12.6
CAAL	-0.005	0.014	0.003	-0.011	0.008	0.003	-0.013	0.019	0.006	0.002	0.004	3161	6.8	68	0.1
CARG	0.013	0.019	0.0	-0.018	-0.007	0.001	0.0	0.009	0.001	0.001	0.001	**46452**	**100.0**	**45884**	**98.8**
CARV	-0.019	0.011	0.006	**-0.03**	0.008	0.006	**-0.05**	0.001	**0.01**	**0.005**	**0.01**	13018	28.0	23200	49.9
CDCR	-0.012	**0.025**	**0.008**	-0.017	0.011	0.005	-0.017	0.024	0.008	**0.005**	0.005	13903	29.9	3556	7.7
CIEZ	-0.018	0.019	0.006	-0.002	0.021	0.004	-0.02	0.025	0.008	0.004	0.005	26931	58.0	6412	13.8
GRA1	-0.015	0.021	0.004	-0.022	0.004	0.004	-0.029	0.028	**0.01**	0.004	0.006	17610	37.9	4512	9.7
HUOV	-0.022	0.015	0.005	-0.018	0.018	0.006	-0.022	0.025	**0.01**	0.004	0.005	8088	17.4	3610	7.8
MAZA	-0.013	0.019	0.005	-0.02	**0.03**	**0.007**	-0.025	0.03	0.009	**0.005**	0.007	13828	29.8	7546	16.2
MUL1	**-0.023**	0.009	0.005	-0.011	0.011	0.004	-0.006	**0.038**	0.007	0.004	0.006	9468	20.4	12858	27.7
MURC	-0.022	0.009	0.005	-0.003	0.015	0.003	-0.016	0.027	0.008	0.004	0.006	10939	23.5	3112	6.7
PALC	-0.004	0.014	0.003	-0.007	0.007	0.002	-0.025	0.0	0.007	0.002	0.006	748	1.6	36155	77.8
UJAE	-0.01	0.004	0.003	-0.024	-0.001	0.004	-0.029	0.009	0.007	0.004	0.006	18617	40.1	5412	11.7
VICA	-0.018	0.001	0.003	-0.018	-0.002	0.003	-0.017	0.009	0.005	0.002	0.003	40508	87.2	1929	4.2
Mean	**-0.013**	**0.014**	**0.004**	**-0.016**	**0.009**	**0.004**	**-0.021**	**0.019**	**0.008**	**0.004**	**0.005**	**17949.1**	**38.6**	**11435.2**	**24.6**
Min/Max	**-0.023**	**0.025**	**0.008**	**-0.03**	**0.03**	**0.007**	**-0.05**	**0.038**	**0.01**	**0.005**	**0.01**	**46452**	**100.0**	**45884**	**98.8**

fixing statistic for network NT12

fixing percentage of	all GNSS	G	R	E	C
using threshold 0.3	92.3	92.9	92.3	93.1	91.2
considering satellites with dual-frequency fixed	91.0	91.1	91.0	91.8	90.1
considering all signals separately	90.9	91.0	91.0	92.2	89.0