summary for network NT12

timeperiod chosen: from 2026-02-15-00:00:00 until 2026-02-15-23:59:58

average update rate (durations larger than 15 seconds considered as observation gap): 1.9 seconds

average fixing percentage with threshold set to 0.3: 94.0 percent

stations available: 13 of 15

station information:

station ALME:	antenna: TRM29659.00	NONE	receiver: TRIMBLE NETR9	height: 130.543
station CAAL:	antenna: LEIAR10	NONE	receiver: LEICA GR25	height: 2210.774
station CABP:	antenna: LEIAR20	LEIM	receiver: LEICA GR50	height: 57.436
station CARG:	antenna: LEIAR20	LEIM	receiver: LEICA GR50	height: 57.381
station CARV:	antenna: LEIAR25.R3	LEIT	receiver: LEICA GR50	height: 902.41
station CDCR:	antenna: LEIAR20	LEIM	receiver: LEICA GR50	height: 1331.71
station CIEZ:	antenna: LEIAT504GG	LEIS	receiver: LEICA GR30	height: 328.356
station GRA1:	antenna: LEIAT504_____	LEIS	receiver: LEICA GR50	height: 823.255
station HUOV:	antenna: GPPNULLANTENNA	NONE	receiver: LEICA GR50	height: 352.192
station MAZA:	antenna: LEIAR25	LEIT	receiver: LEICA GR30	height: 105.111
station MUL1:	antenna: LEIAR25	LEIT	receiver: LEICA GR30	height: 332.101
station MURC:	antenna: LEIAR20	LEIM	receiver: LEICA GR50	height: 125.201
station PALC:	antenna: GPPNULLANTENNA	NONE	receiver: LEICA GR50	height: 916.939
station UJAE:	antenna: GPPNULLANTENNA	NONE	receiver: LEICA GR50	height: 527.754
station VICA:	antenna: LEIAR20	LEIM	receiver: LEICA GR25	height: 852.502

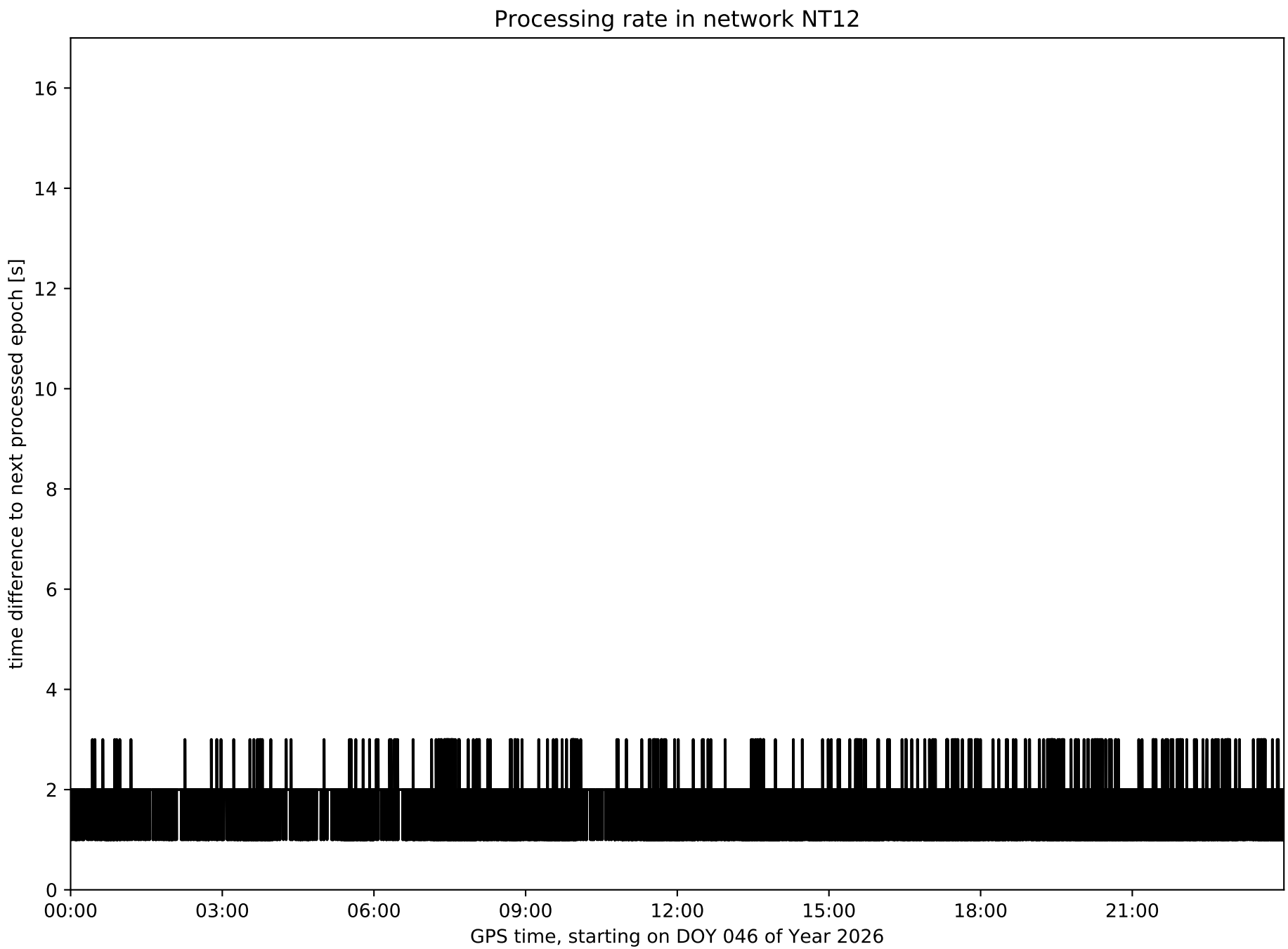
Processing rate in network NT12
time difference to next processed epoch [s]
0
2
4
6
8
10
12
14
16
00:00
03:00
06:00
09:00
12:00
15:00
18:00
21:00
GPS time, starting on DOY 046 of Year 2026

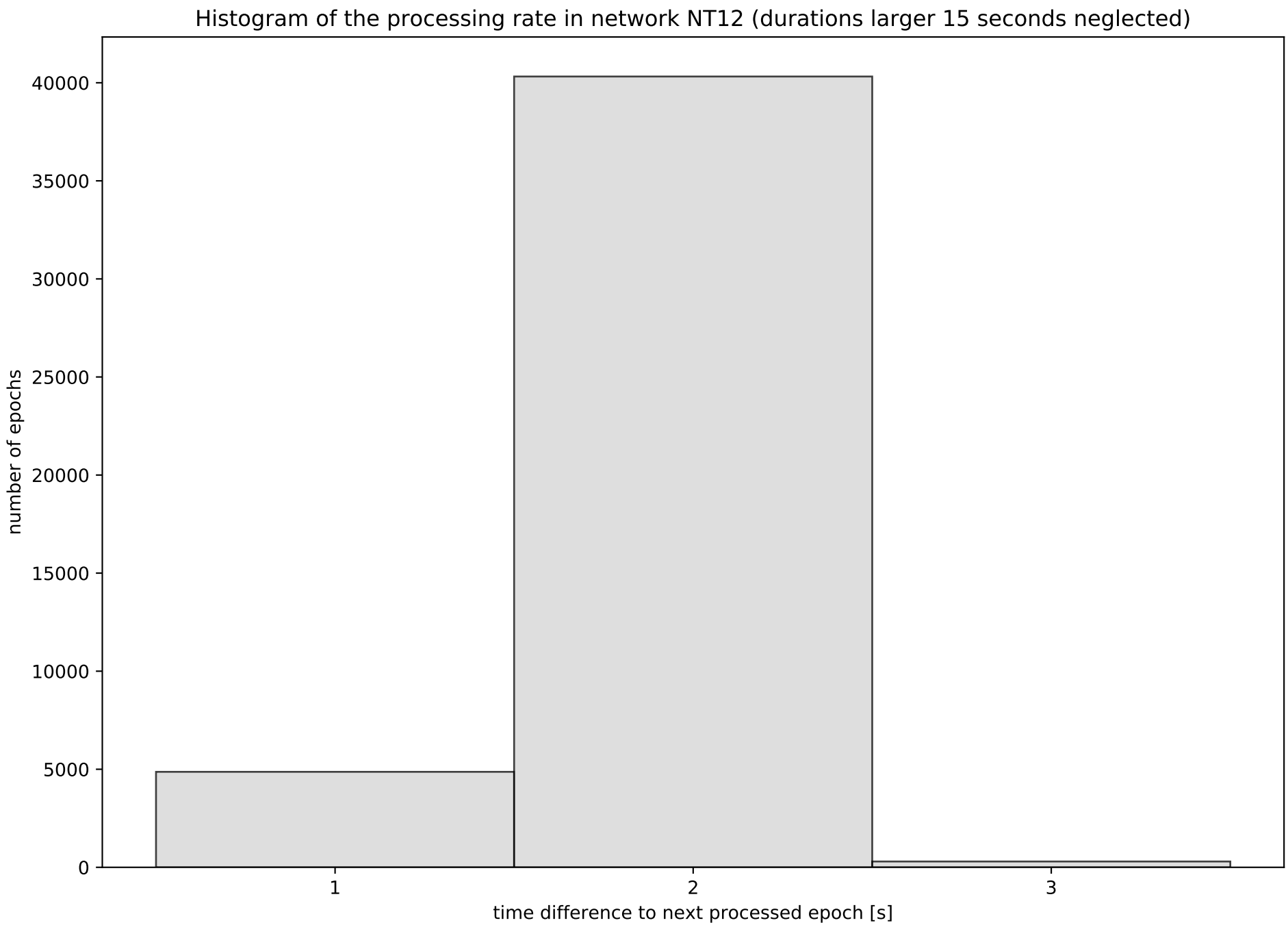
Histogram of the processing rate in network NT12 (durations larger 15 seconds neglected)
number of epochs
0
5000
10000
15000
20000
25000
30000
35000
40000
1
2
3
time difference to next processed epoch [s]

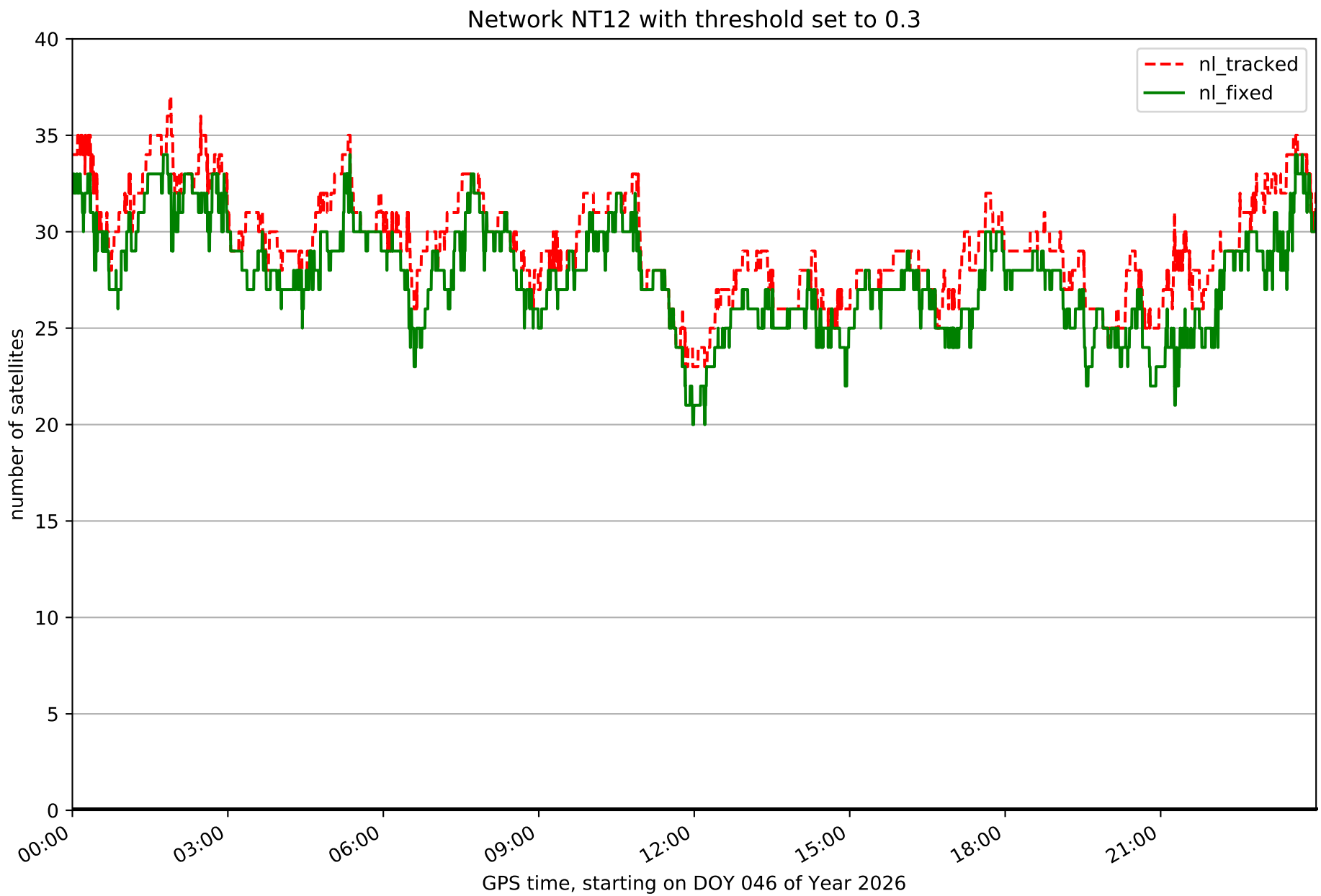
Network NT12 with threshold set to 0.3
nl_tracked
nl_fixed
number of satellites
0
5
10
15
20
25
30
35
40
00:00
03:00
06:00
09:00
12:00
15:00
18:00
21:00
GPS time, starting on DOY 046 of Year 2026

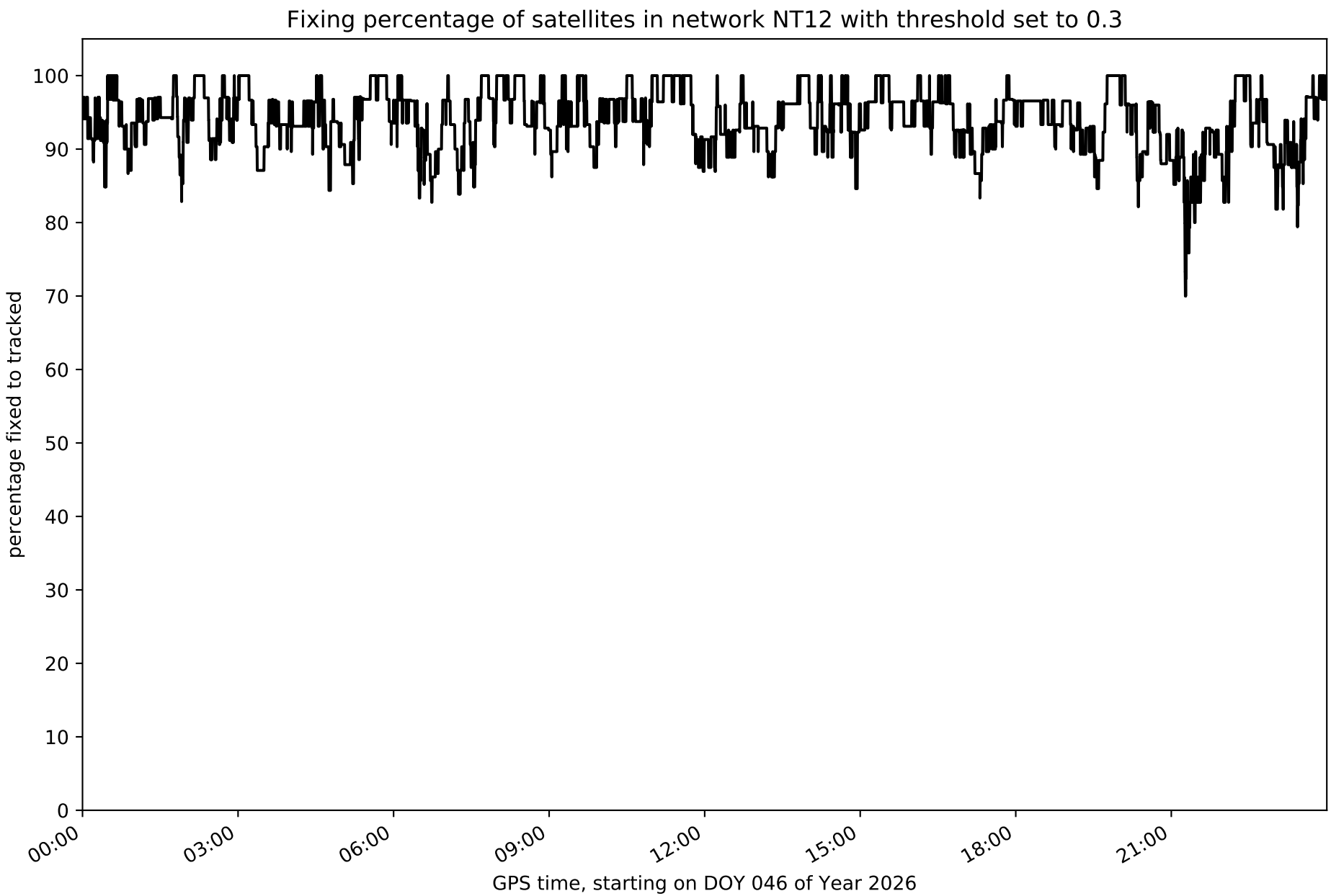
Fixing percentage of satellites in network NT12 with threshold set to 0.3
percentage fixed to tracked
100
90
80
70
60
50
40
30
20
10
0
00:00
03:00
06:00
09:00
12:00
15:00
18:00
21:00
GPS time, starting on DOY 046 of Year 2026

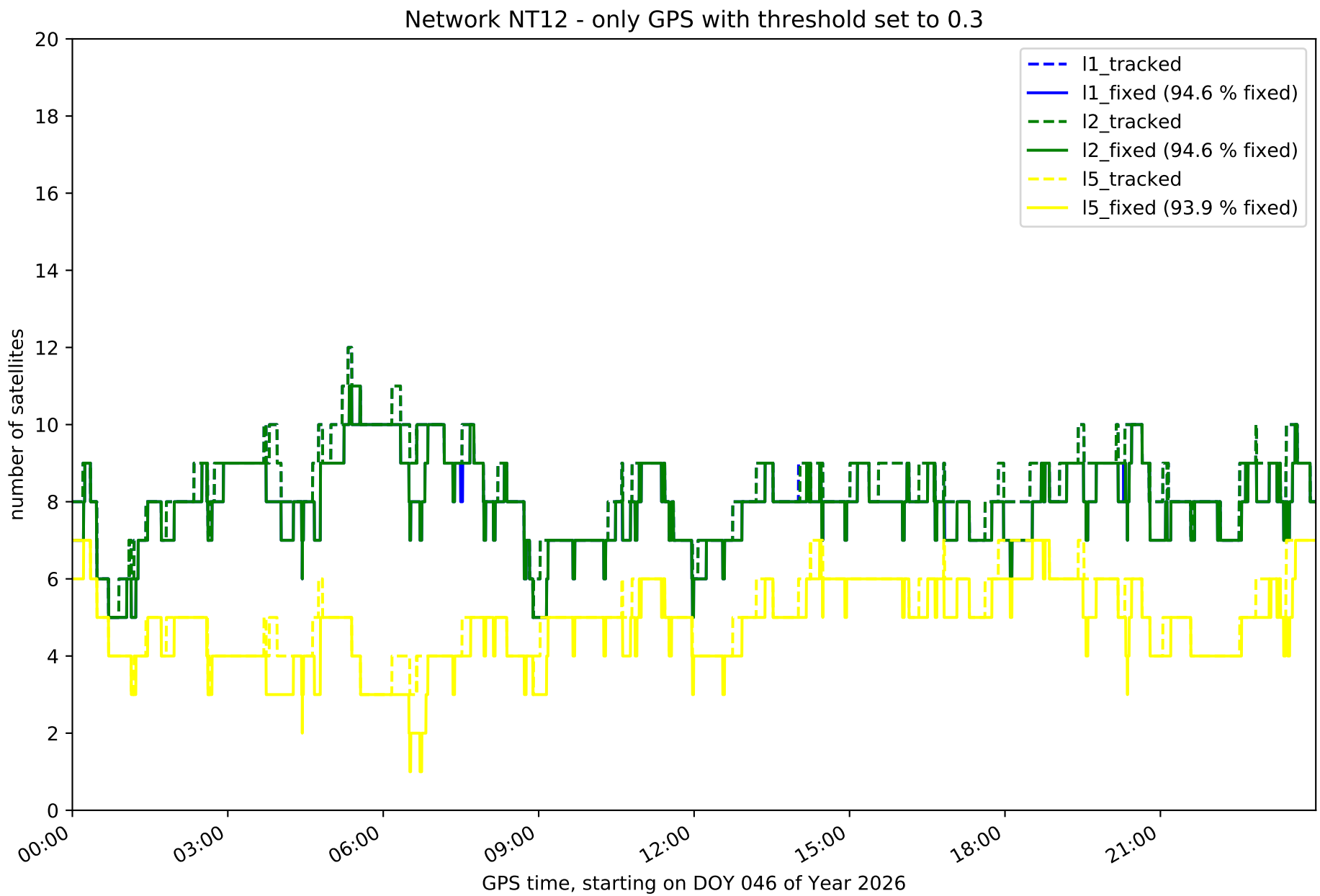
Network NT12 - only GPS with threshold set to 0.3
l1_tracked
l1_fixed (94.6 % fixed)
l2_tracked
l2_fixed (94.6 % fixed)
l5_tracked
l5_fixed (93.9 % fixed)
number of satellites
0
2
4
6
8
10
12
14
16
18
20
00:00
03:00
06:00
09:00
12:00
15:00
18:00
21:00
GPS time, starting on DOY 046 of Year 2026

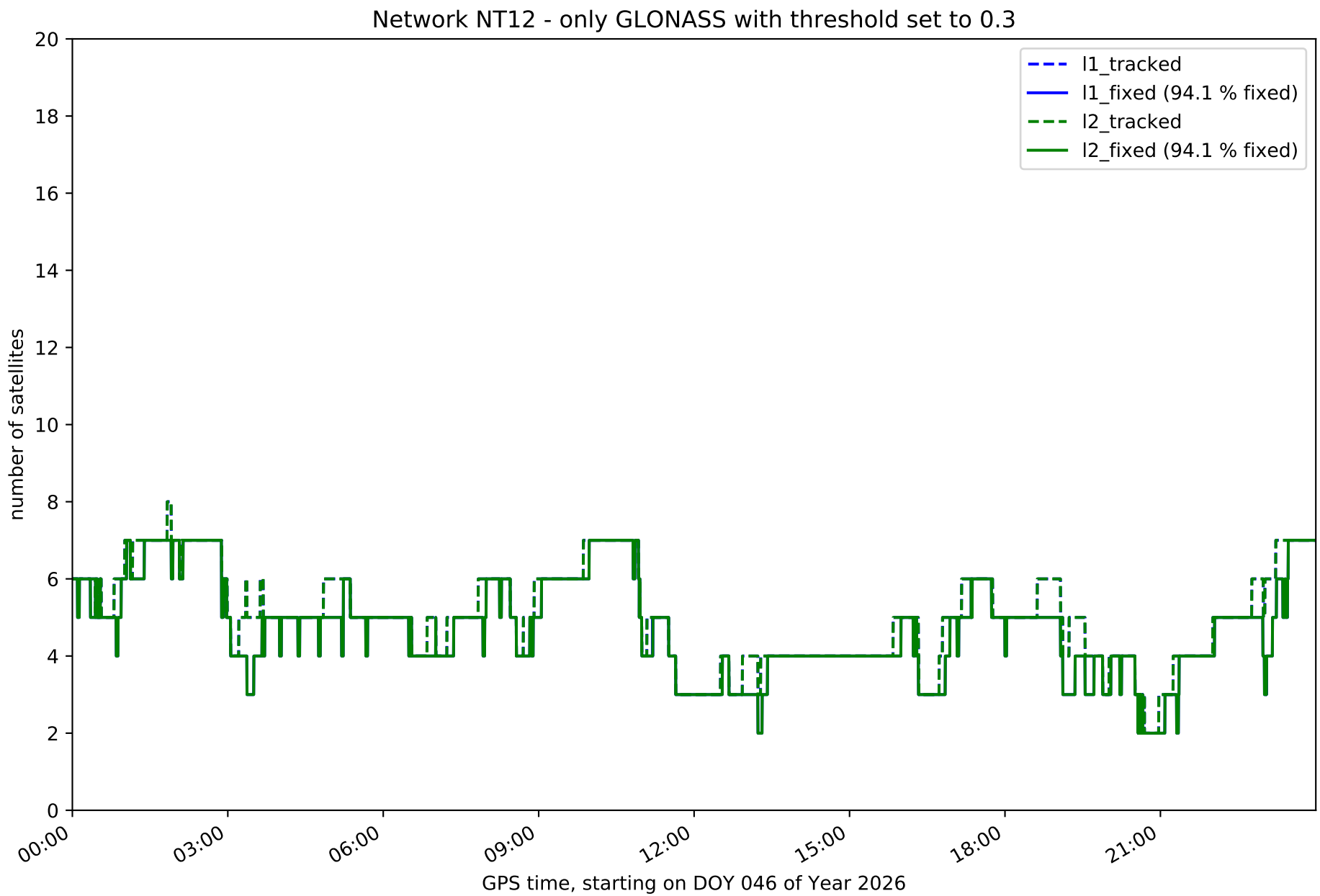
Network NT12 - only GLONASS with threshold set to 0.3
l1_tracked
l1_fixed (94.1 % fixed)
l2_tracked
l2_fixed (94.1 % fixed)
number of satellites
0
2
4
6
8
10
12
14
16
18
20
00:00
03:00
06:00
09:00
12:00
15:00
18:00
21:00
GPS time, starting on DOY 046 of Year 2026

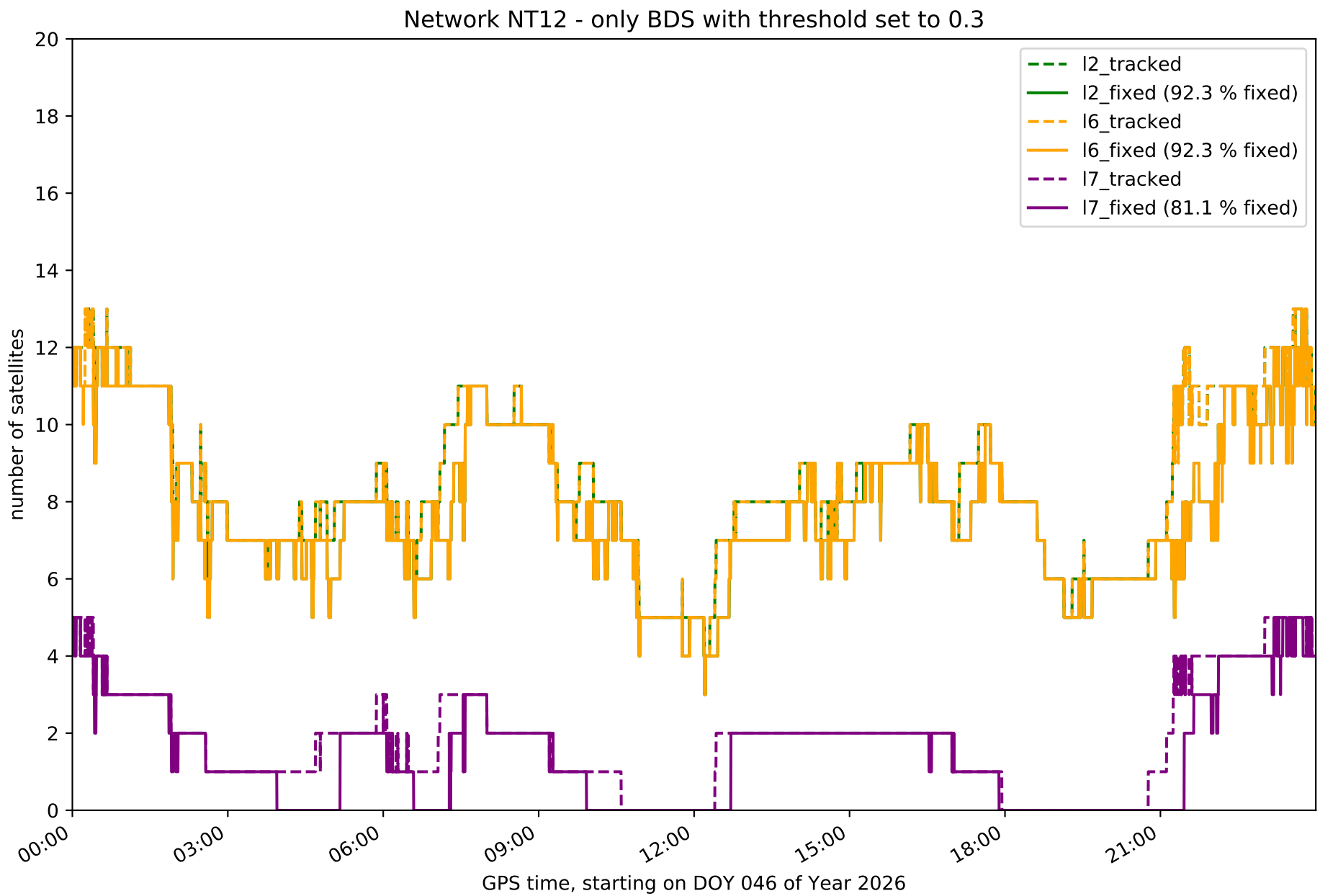
Network NT12 - only BDS with threshold set to 0.3
number of satellites
GPS time, starting on DOY 046 of Year 2026
0
2
4
6
8
10
12
14
16
18
20
00:00
03:00
06:00
09:00
12:00
15:00
18:00
21:00
l2_tracked
l2_fixed (92.3 % fixed)
l6_tracked
l6_fixed (92.3 % fixed)
l7_tracked
l7_fixed (81.1 % fixed)

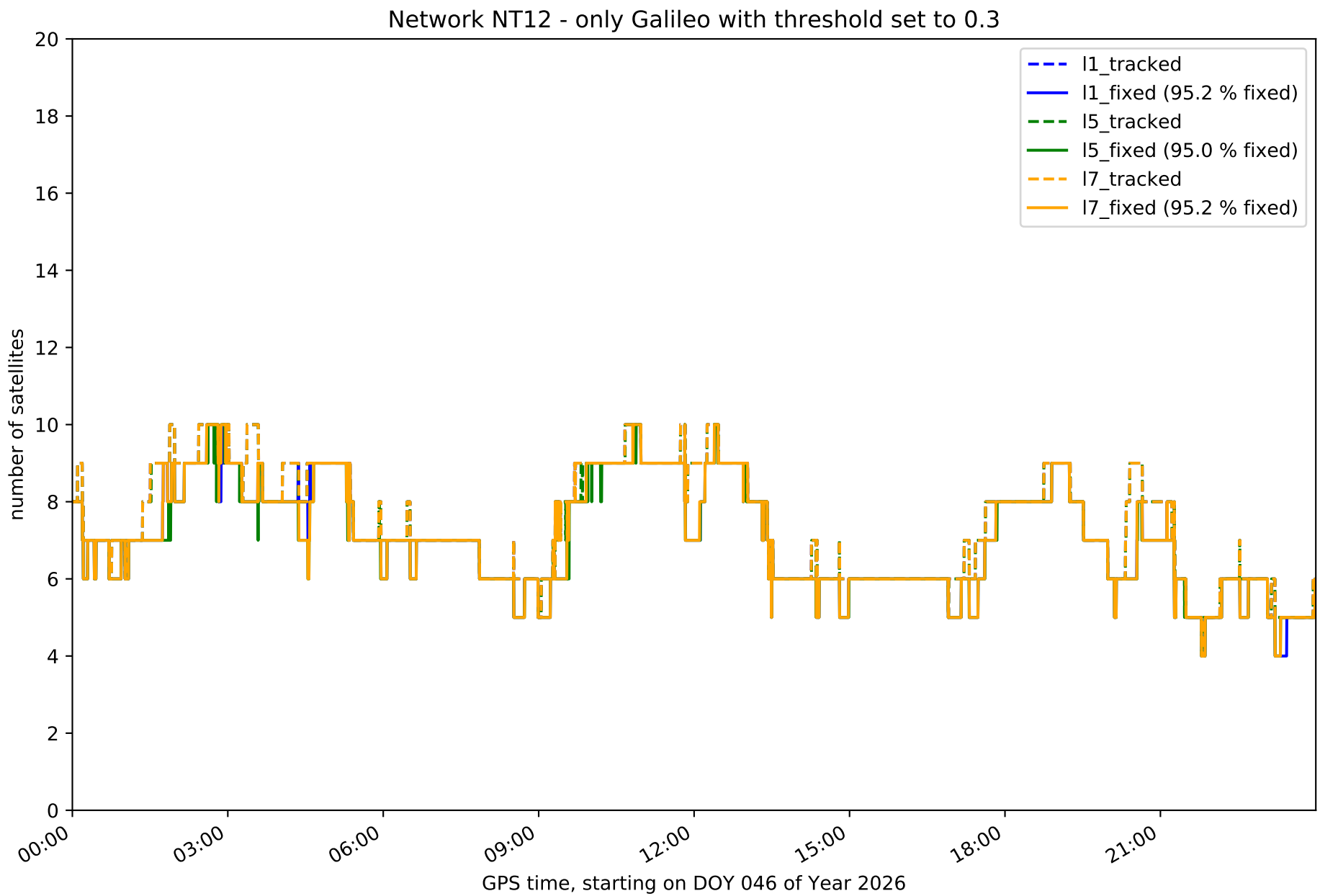
Network NT12 - only Galileo with threshold set to 0.3
number of satellites
GPS time, starting on DOY 046 of Year 2026
0
2
4
6
8
10
12
14
16
18
20
00:00
03:00
06:00
09:00
12:00
15:00
18:00
21:00
l1_tracked
l1_fixed (95.2 % fixed)
l5_tracked
l5_fixed (95.0 % fixed)
l7_tracked
l7_fixed (95.2 % fixed)

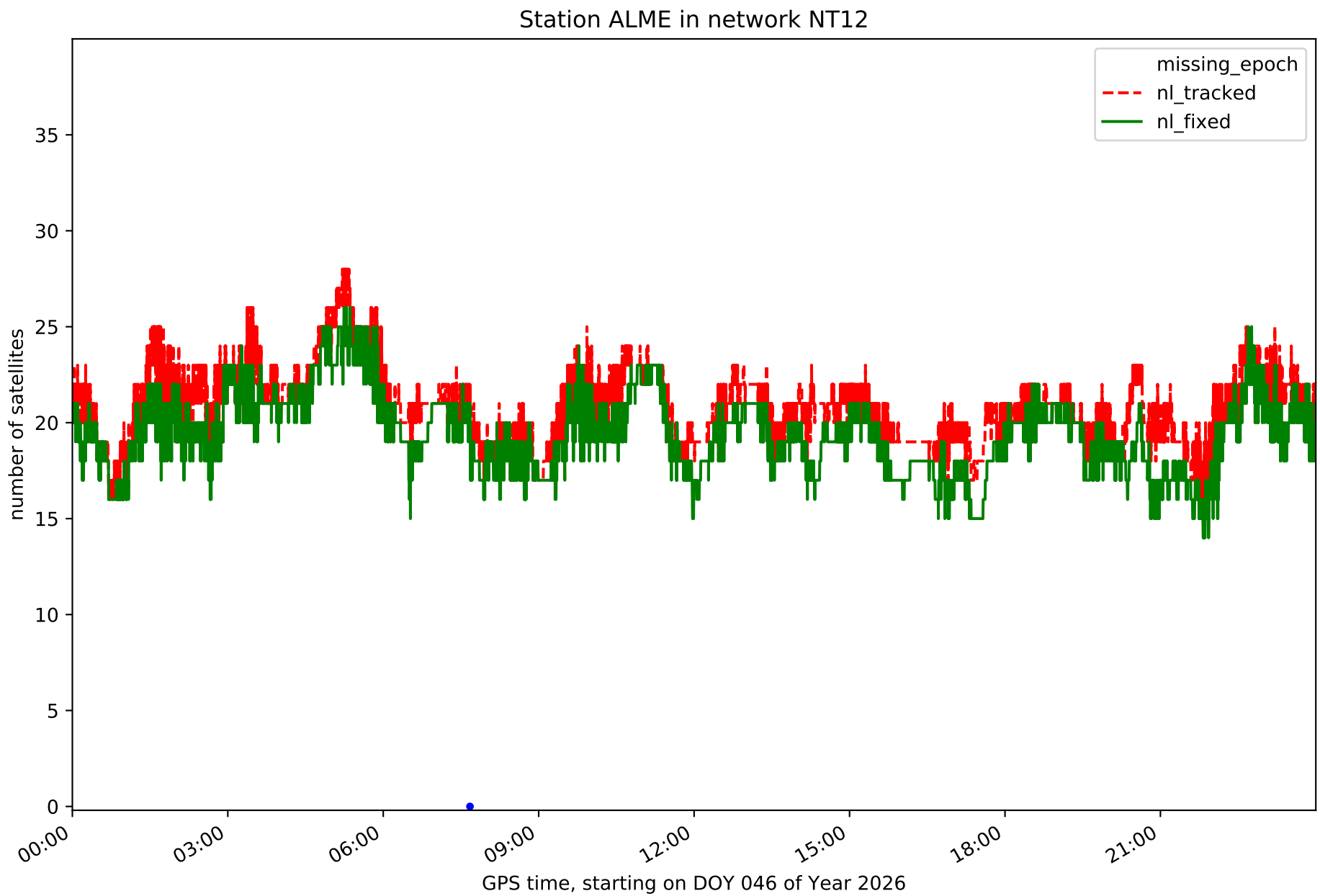
Station ALME in network NT12
missing_epoch
nl_tracked
nl_fixed
number of satellites
0
5
10
15
20
25
30
35
00:00
03:00
06:00
09:00
12:00
15:00
18:00
21:00
GPS time, starting on DOY 046 of Year 2026

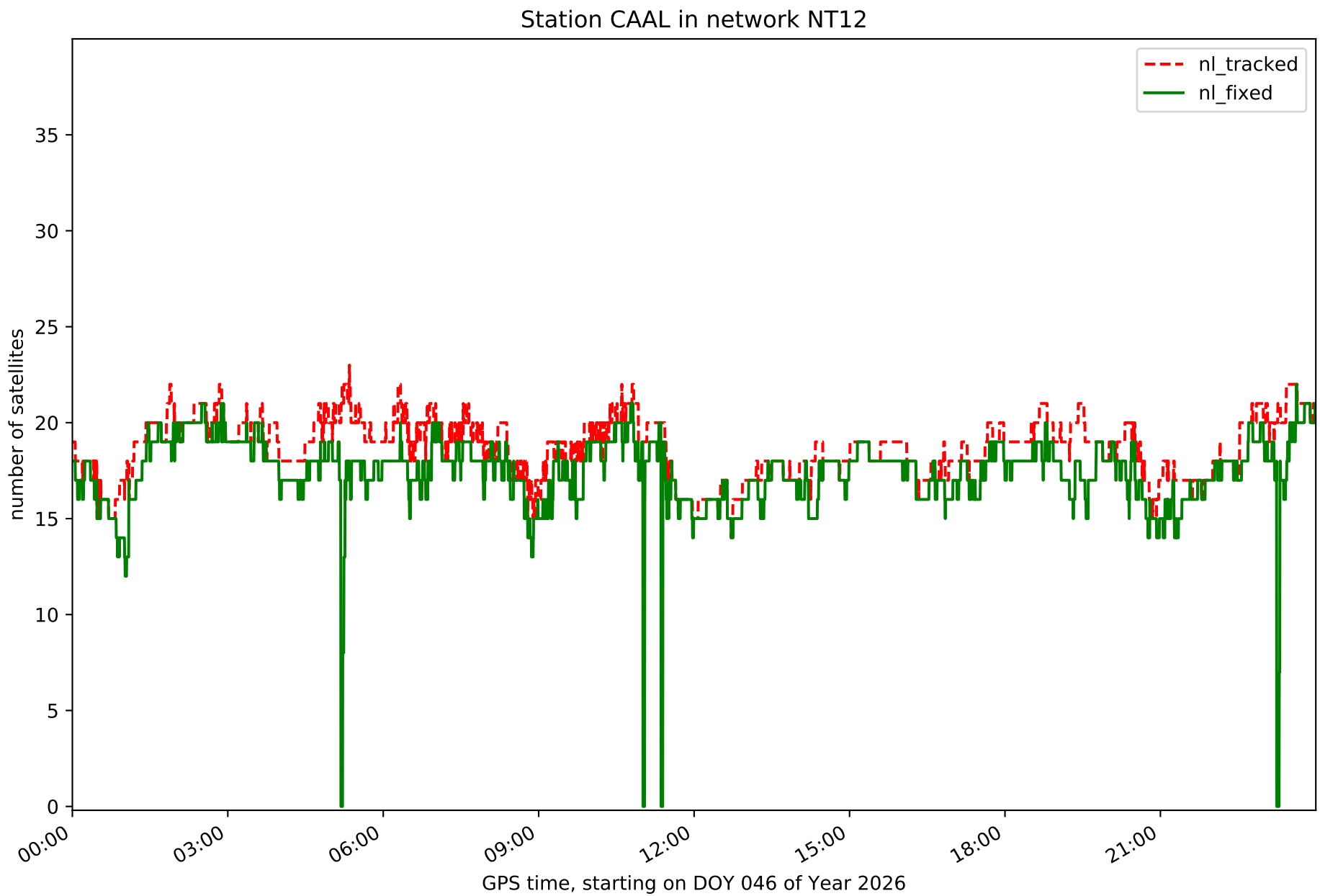
Station CAAL in network NT12
nl_tracked
nl_fixed
number of satellites
0
5
10
15
20
25
30
35
00:00
03:00
06:00
09:00
12:00
15:00
18:00
21:00
GPS time, starting on DOY 046 of Year 2026

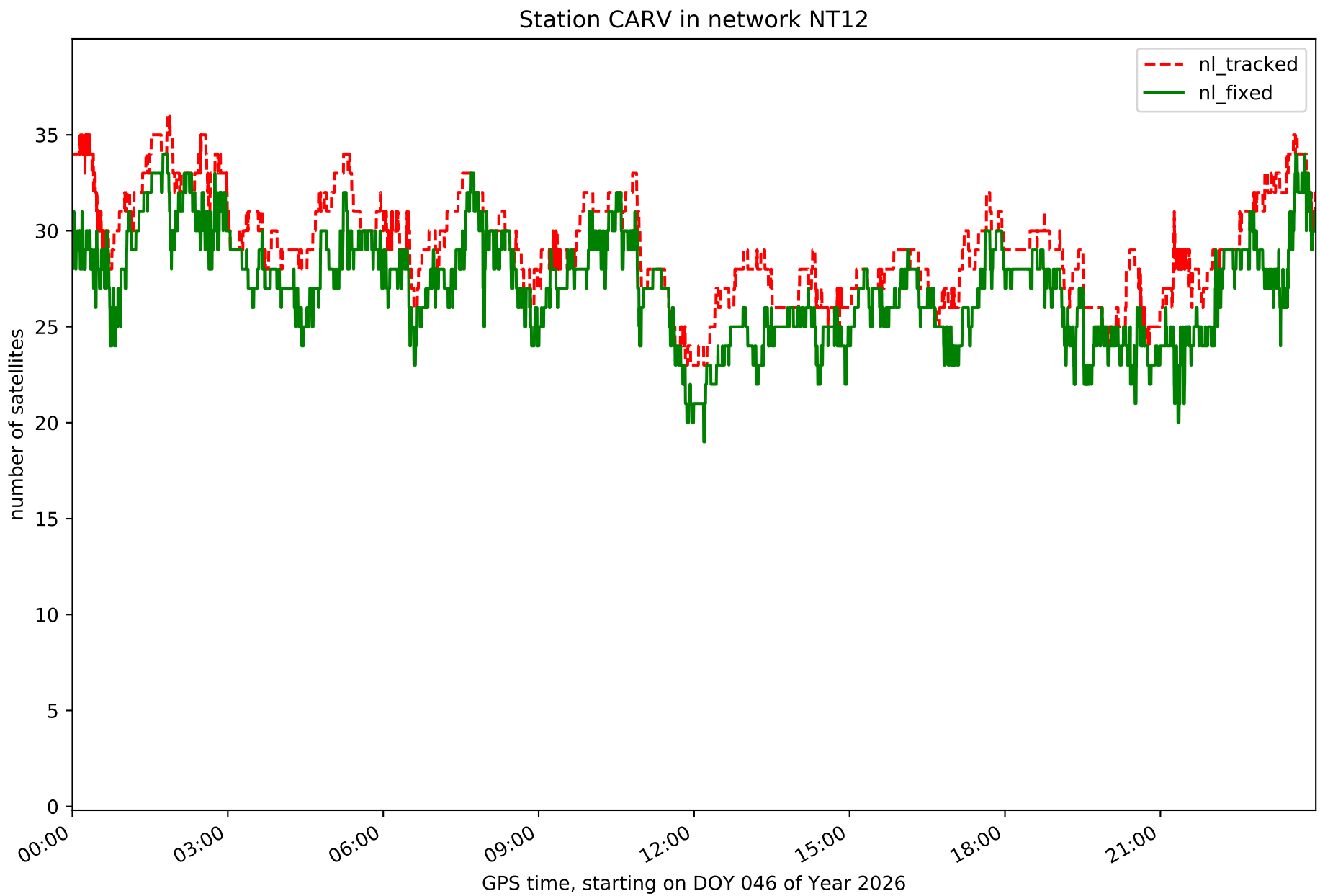
Station CARV in network NT12
nl_tracked
nl_fixed
number of satellites
0
5
10
15
20
25
30
35
00:00
03:00
06:00
09:00
12:00
15:00
18:00
21:00
GPS time, starting on DOY 046 of Year 2026

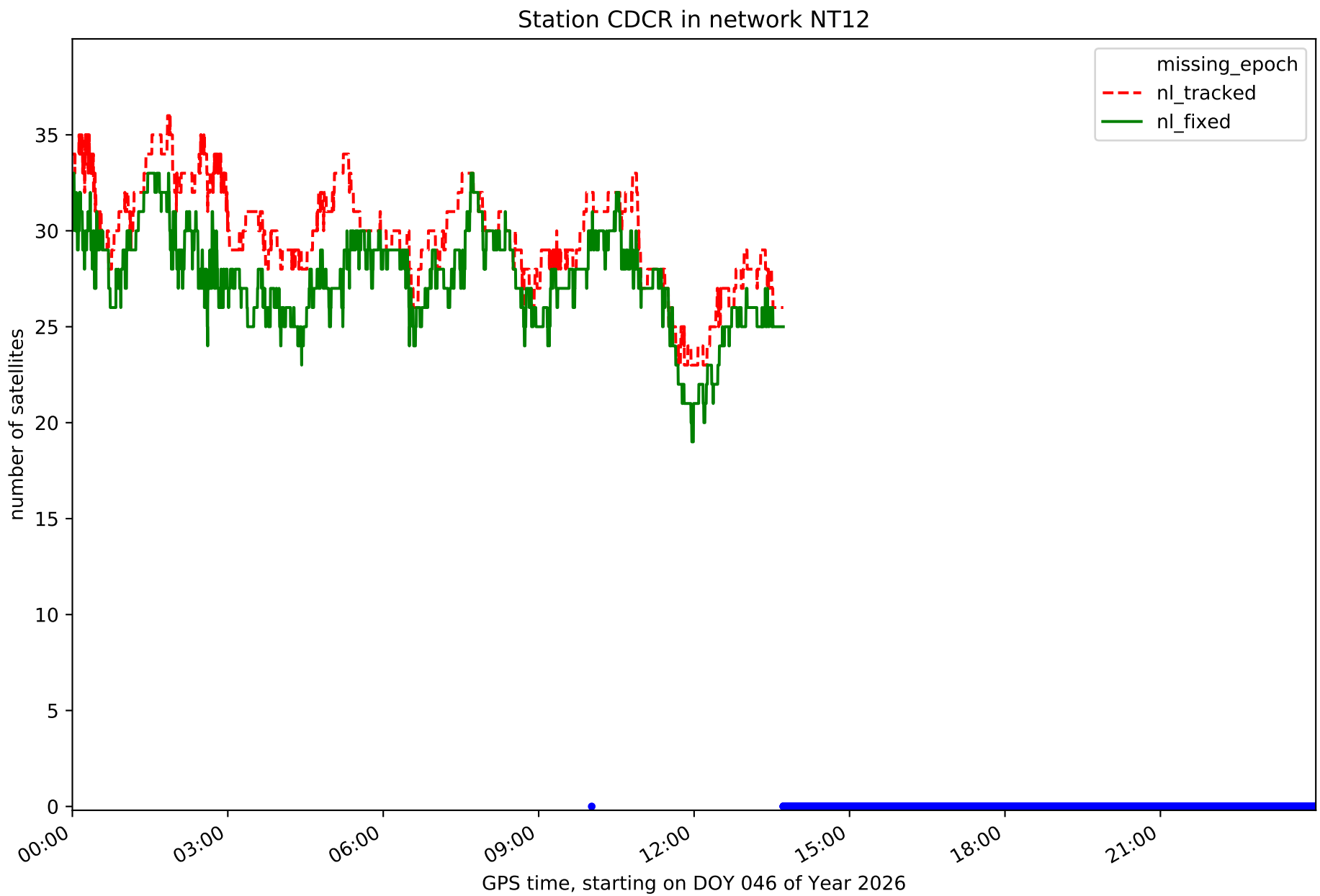
Station CDCR in network NT12
missing_epoch
nl_tracked
nl_fixed
number of satellites
0
5
10
15
20
25
30
35
00:00
03:00
06:00
09:00
12:00
15:00
18:00
21:00
GPS time, starting on DOY 046 of Year 2026

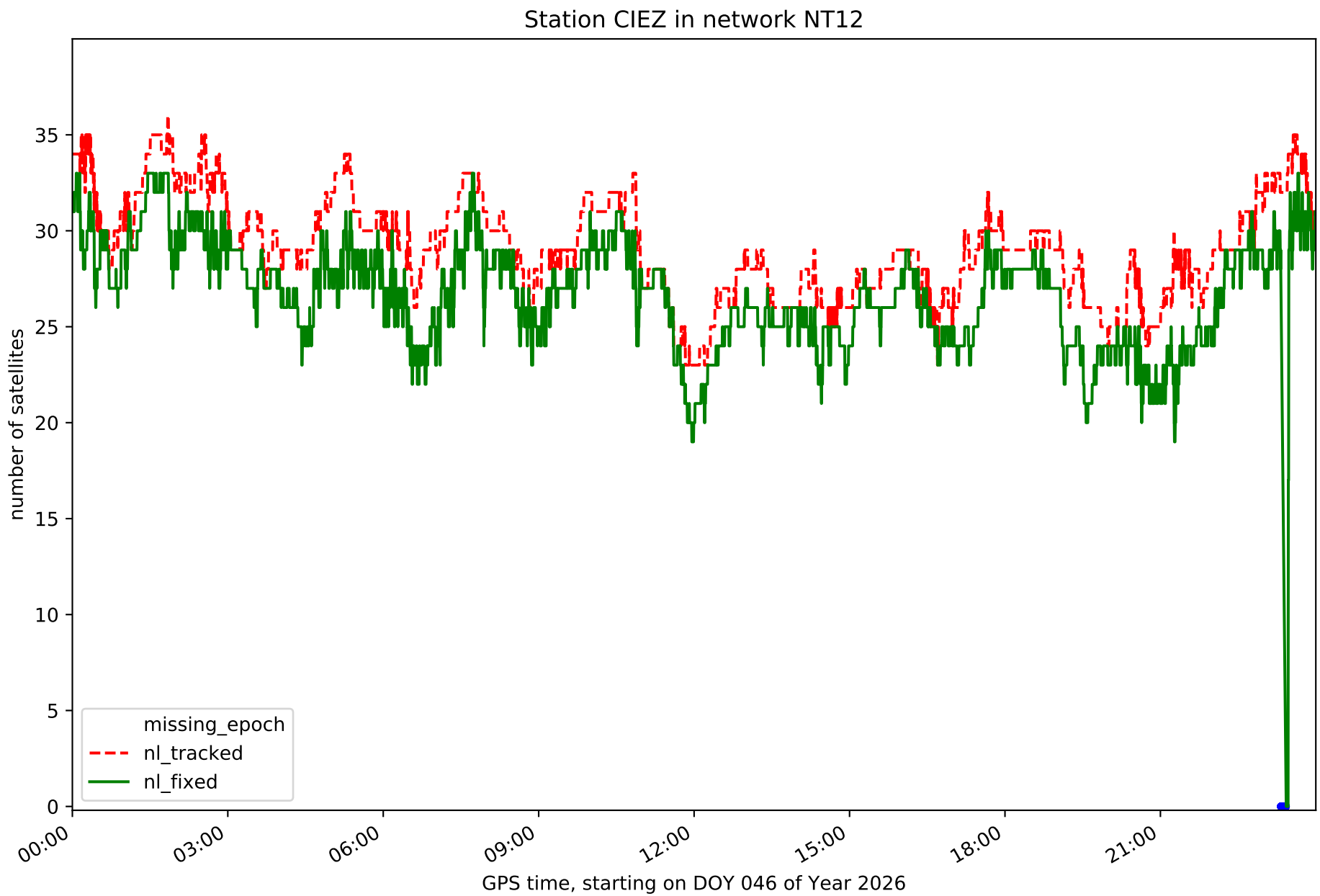
Station CIEZ in network NT12
number of satellites
0
5
10
15
20
25
30
35
missing_epoch
nl_tracked
nl_fixed
00:00
03:00
06:00
09:00
12:00
15:00
18:00
21:00
GPS time, starting on DOY 046 of Year 2026

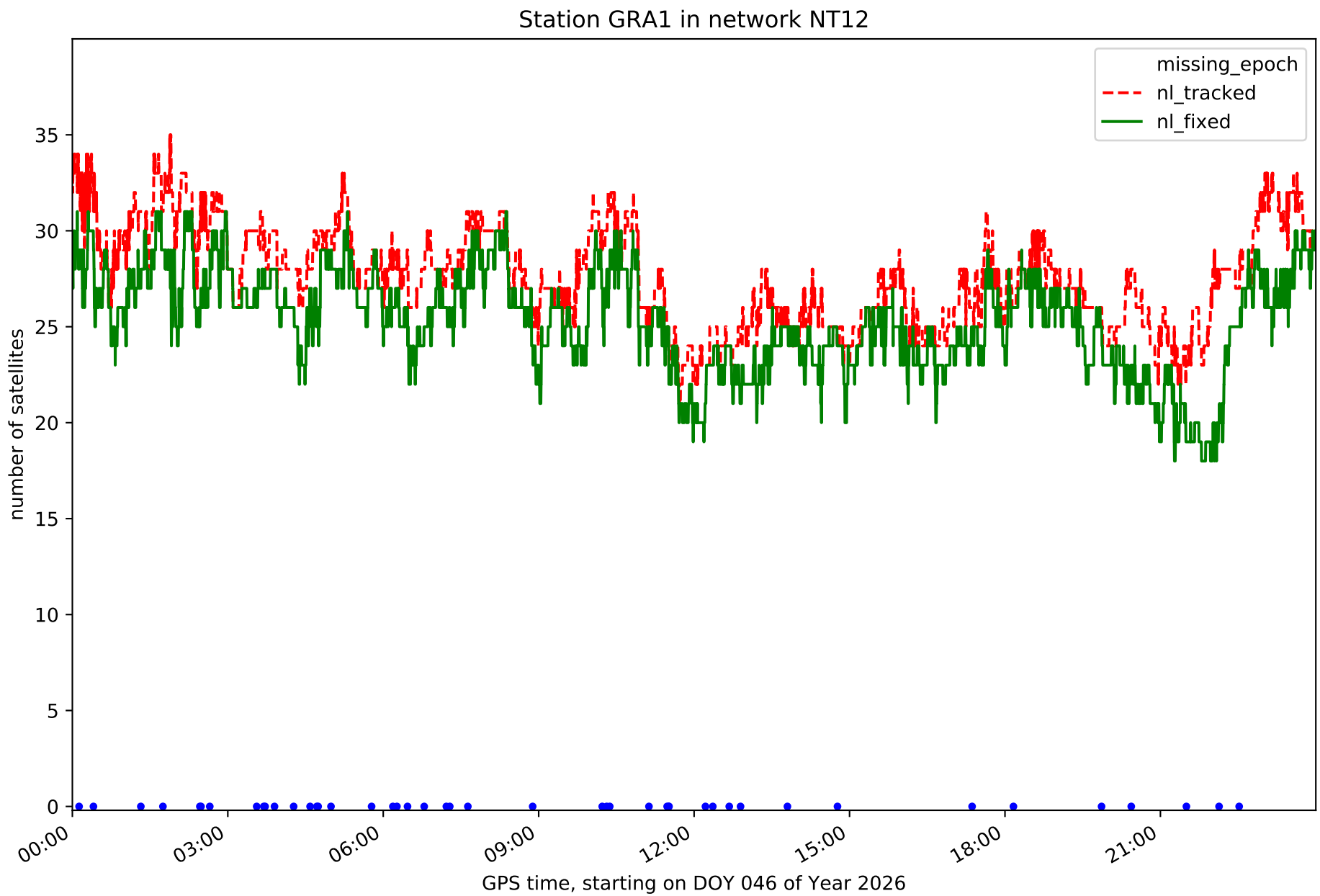
Station GRA1 in network NT12
missing_epoch
nl_tracked
nl_fixed
number of satellites
0
5
10
15
20
25
30
35
00:00
03:00
06:00
09:00
12:00
15:00
18:00
21:00
GPS time, starting on DOY 046 of Year 2026

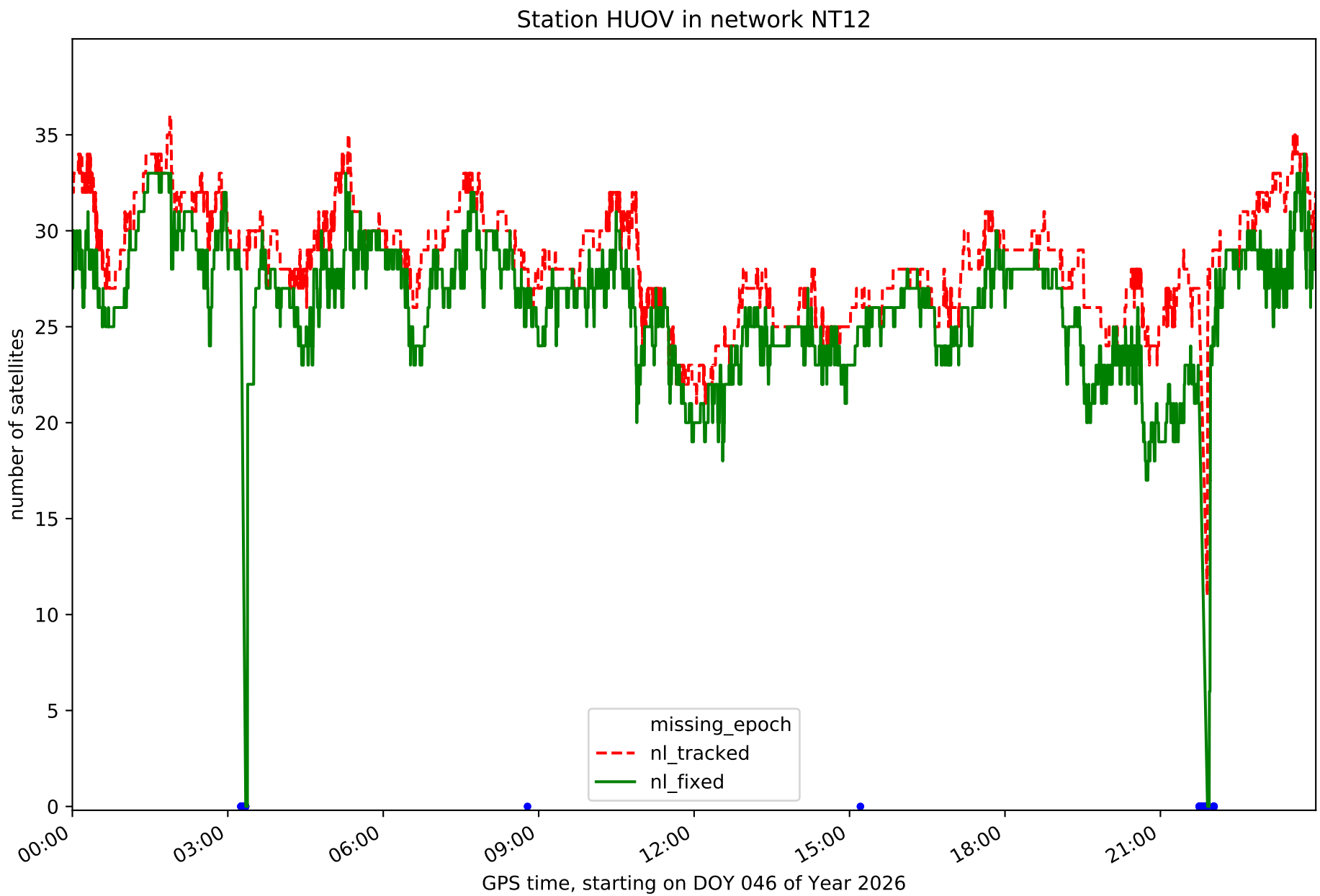
Station HUOV in network NT12
number of satellites
0
5
10
15
20
25
30
35
00:00
03:00
06:00
09:00
12:00
15:00
18:00
21:00
GPS time, starting on DOY 046 of Year 2026
missing_epoch
nl_tracked
nl_fixed

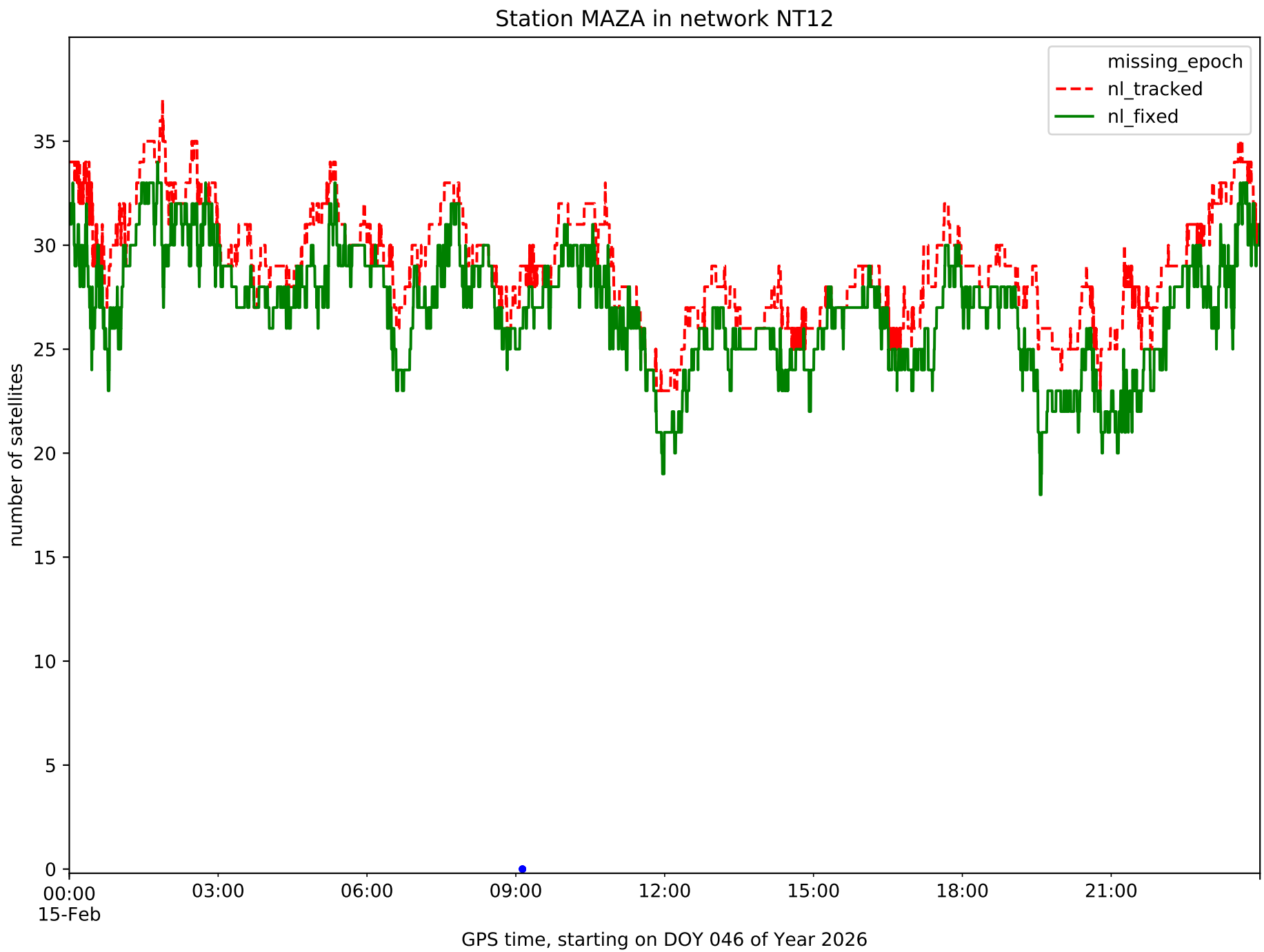
Station MAZA in network NT12
missing_epoch
nl_tracked
nl_fixed
number of satellites
0
5
10
15
20
25
30
35
00:00
15-Feb
03:00
06:00
09:00
12:00
15:00
18:00
21:00
GPS time, starting on DOY 046 of Year 2026

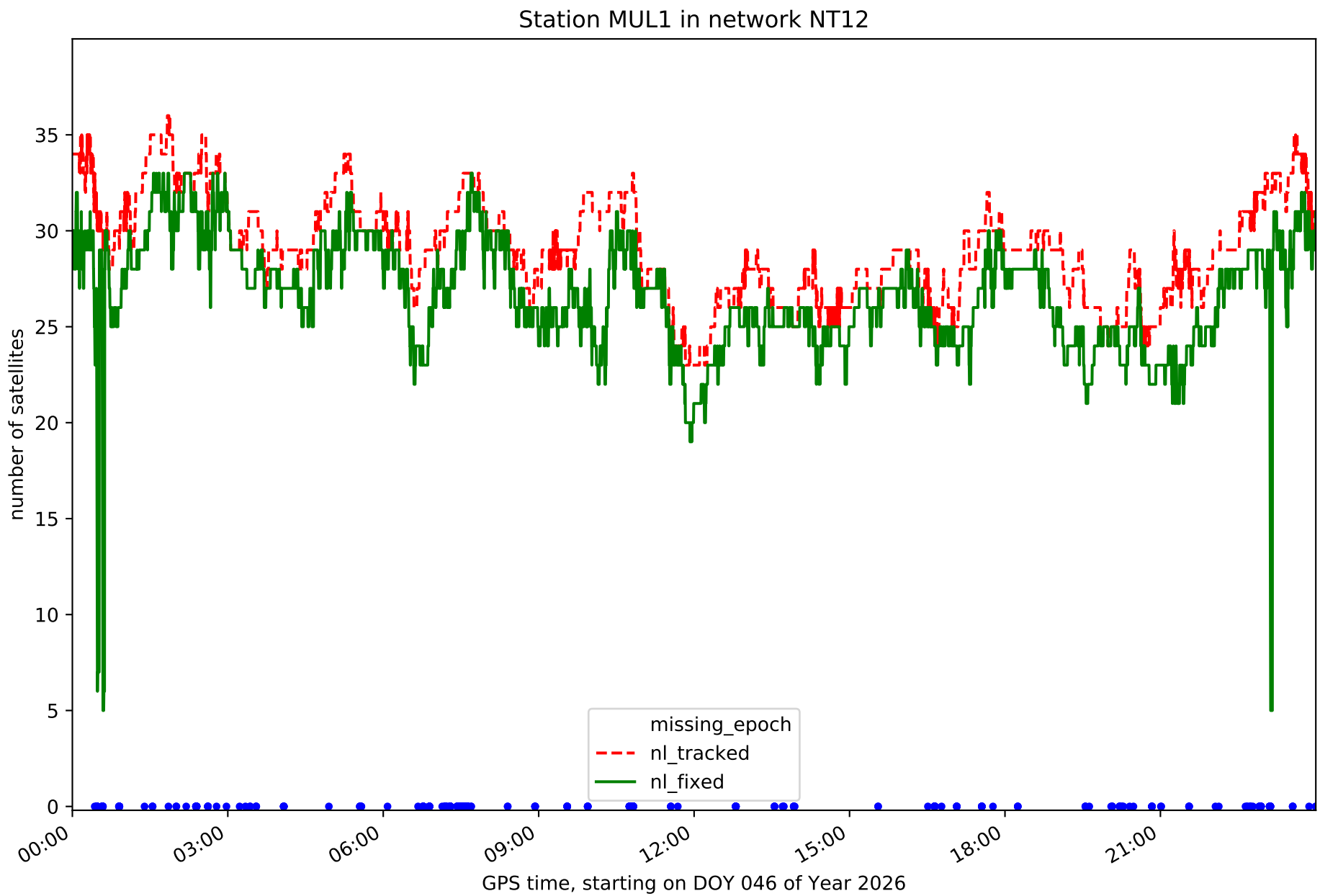
Station MUL1 in network NT12
number of satellites
0
5
10
15
20
25
30
35
00:00
03:00
06:00
09:00
12:00
15:00
18:00
21:00
GPS time, starting on DOY 046 of Year 2026
missing_epoch
nl_tracked
nl_fixed

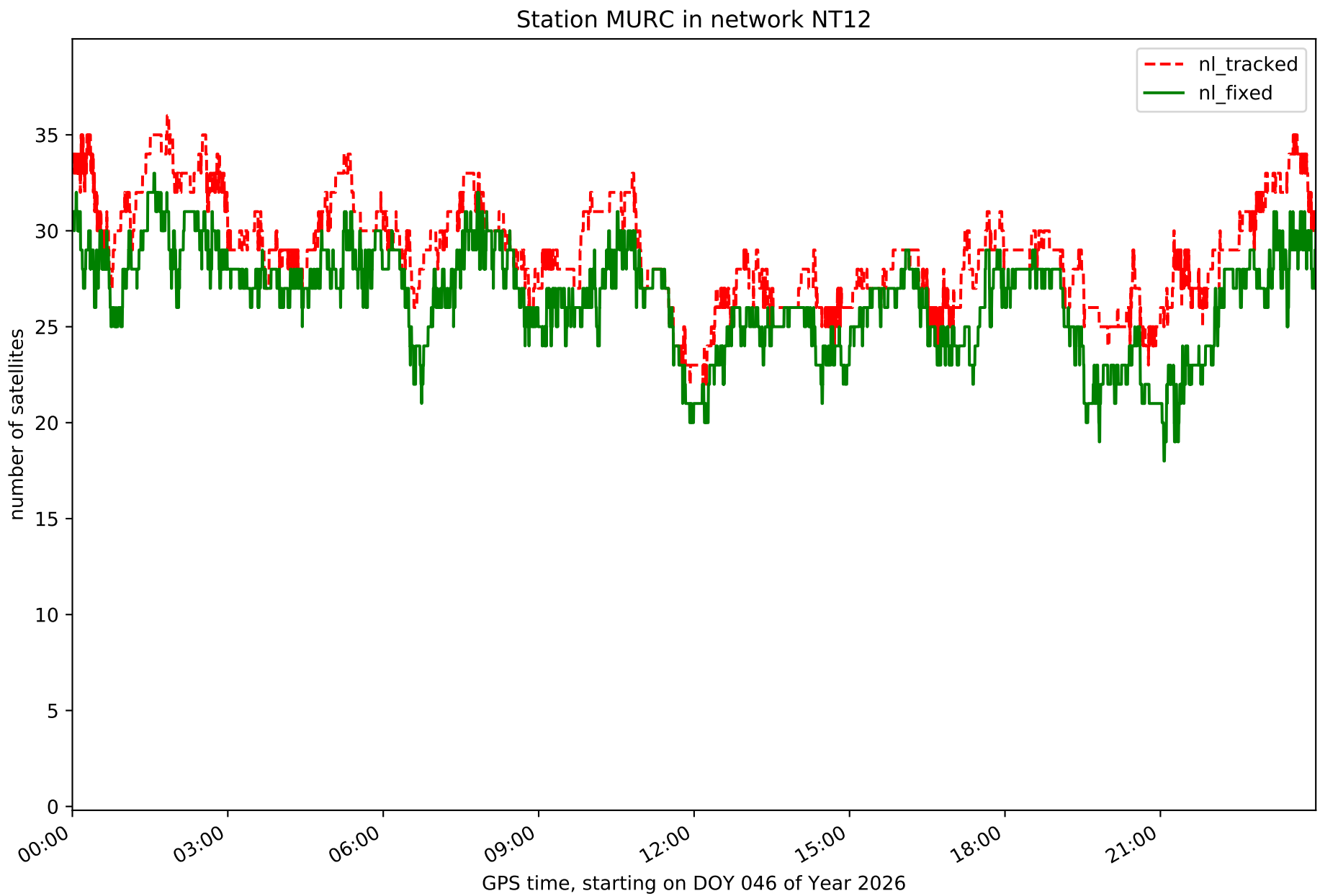
Station MURC in network NT12
nl_tracked
nl_fixed
number of satellites
0
5
10
15
20
25
30
35
00:00
03:00
06:00
09:00
12:00
15:00
18:00
21:00
GPS time, starting on DOY 046 of Year 2026

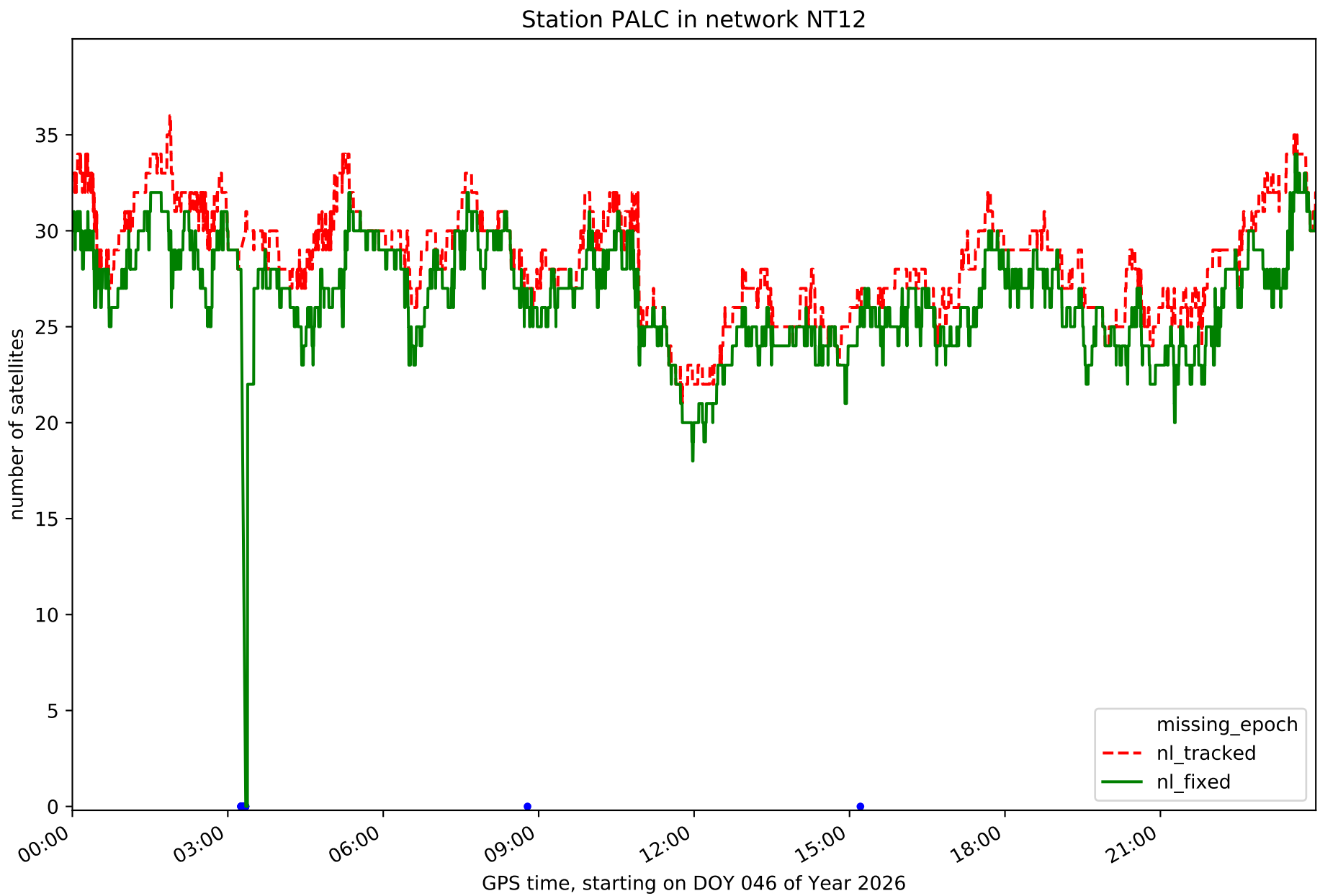
Station PALC in network NT12
number of satellites
0
5
10
15
20
25
30
35
00:00
03:00
06:00
09:00
12:00
15:00
18:00
21:00
GPS time, starting on DOY 046 of Year 2026
missing_epoch
nl_tracked
nl_fixed

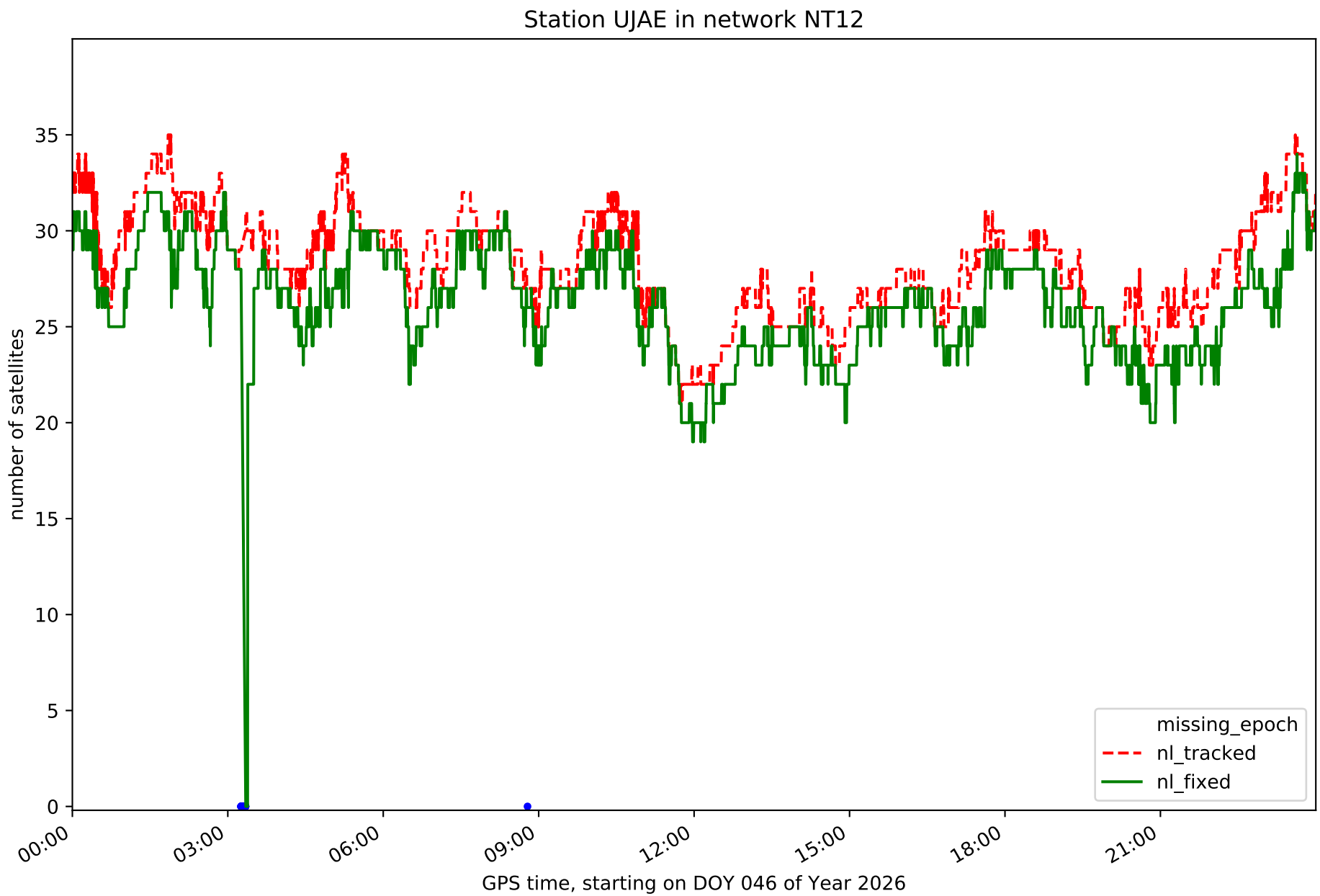
Station UJAE in network NT12
number of satellites
35
30
25
20
15
10
5
0
00:00
03:00
06:00
09:00
12:00
15:00
18:00
21:00
GPS time, starting on DOY 046 of Year 2026
missing_epoch
nl_tracked
nl_fixed

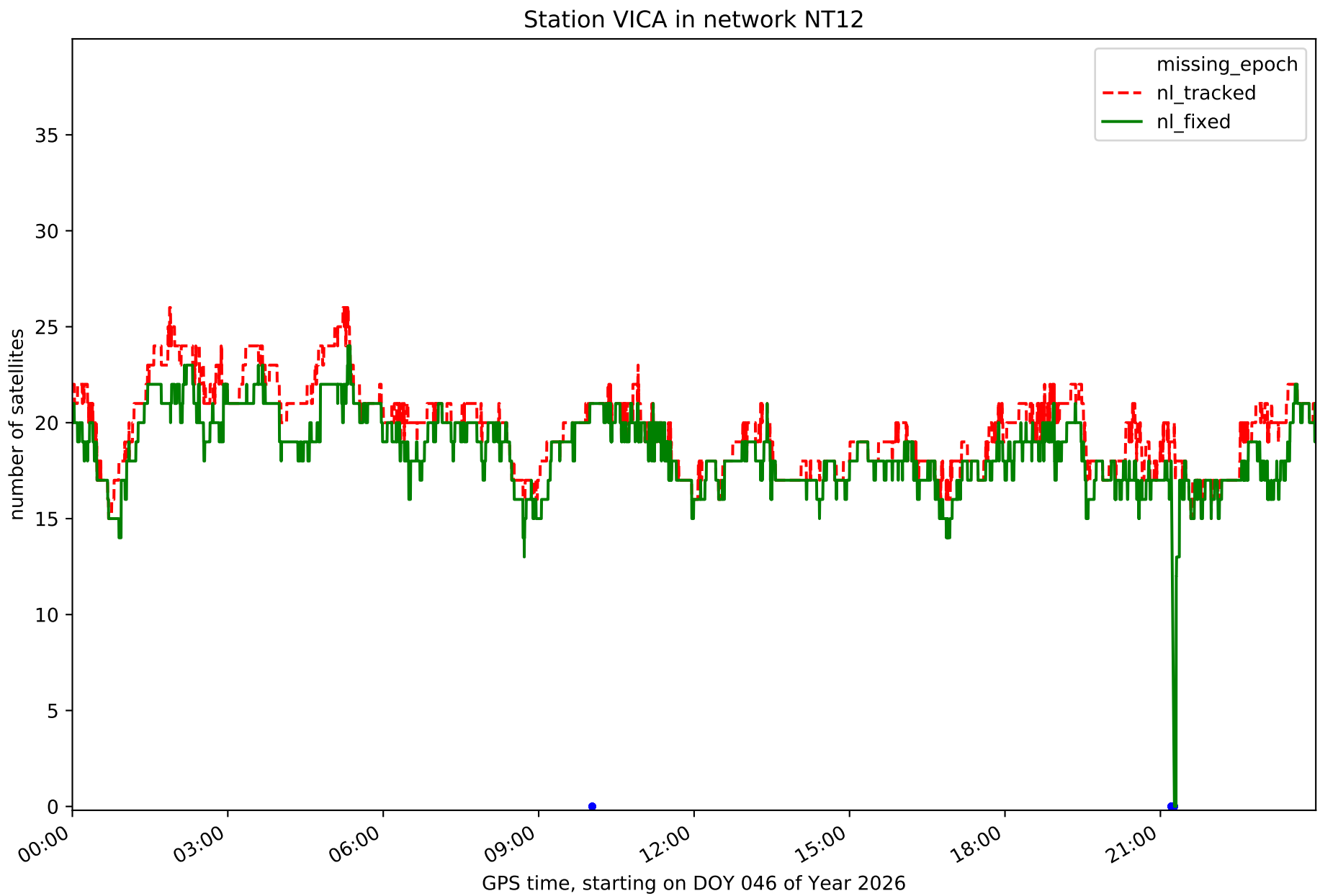
Station VICA in network NT12
missing_epoch
nl_tracked
nl_fixed
number of satellites
0
5
10
15
20
25
30
35
00:00
03:00
06:00
09:00
12:00
15:00
18:00
21:00
GPS time, starting on DOY 046 of Year 2026

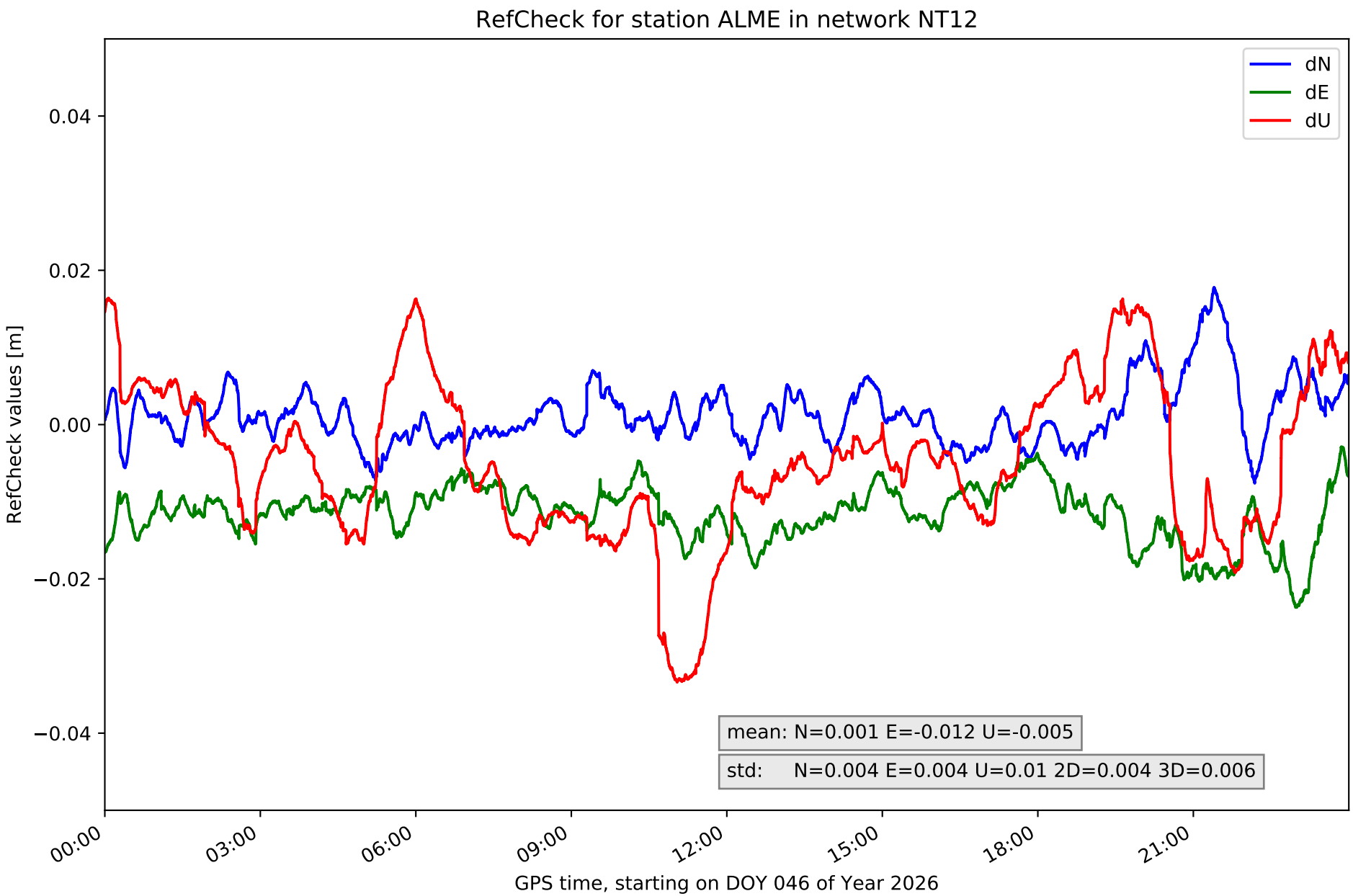
RefCheck for station ALME in network NT12
dN
dE
dU
0.04
0.02
0.00
−0.02
−0.04
RefCheck values [m]
mean: N=0.001 E=-0.012 U=-0.005
std: N=0.004 E=0.004 U=0.01 2D=0.004 3D=0.006
00:00
03:00
06:00
09:00
12:00
15:00
18:00
21:00
GPS time, starting on DOY 046 of Year 2026

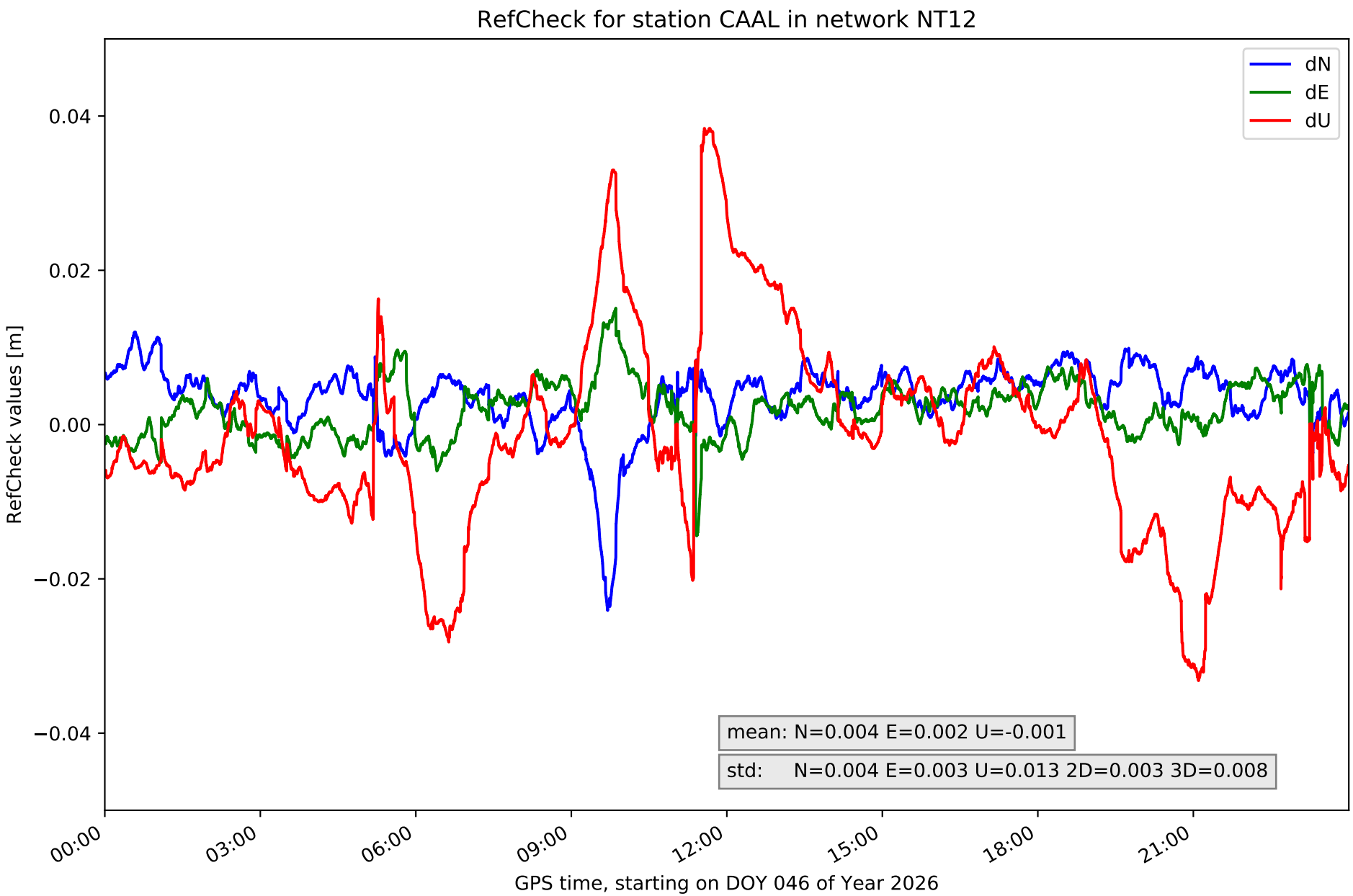
RefCheck for station CAAL in network NT12
dN
dE
dU
0.04
0.02
0.00
−0.02
−0.04
RefCheck values [m]
mean: N=0.004 E=0.002 U=-0.001
std: N=0.004 E=0.003 U=0.013 2D=0.003 3D=0.008
00:00
03:00
06:00
09:00
12:00
15:00
18:00
21:00
GPS time, starting on DOY 046 of Year 2026

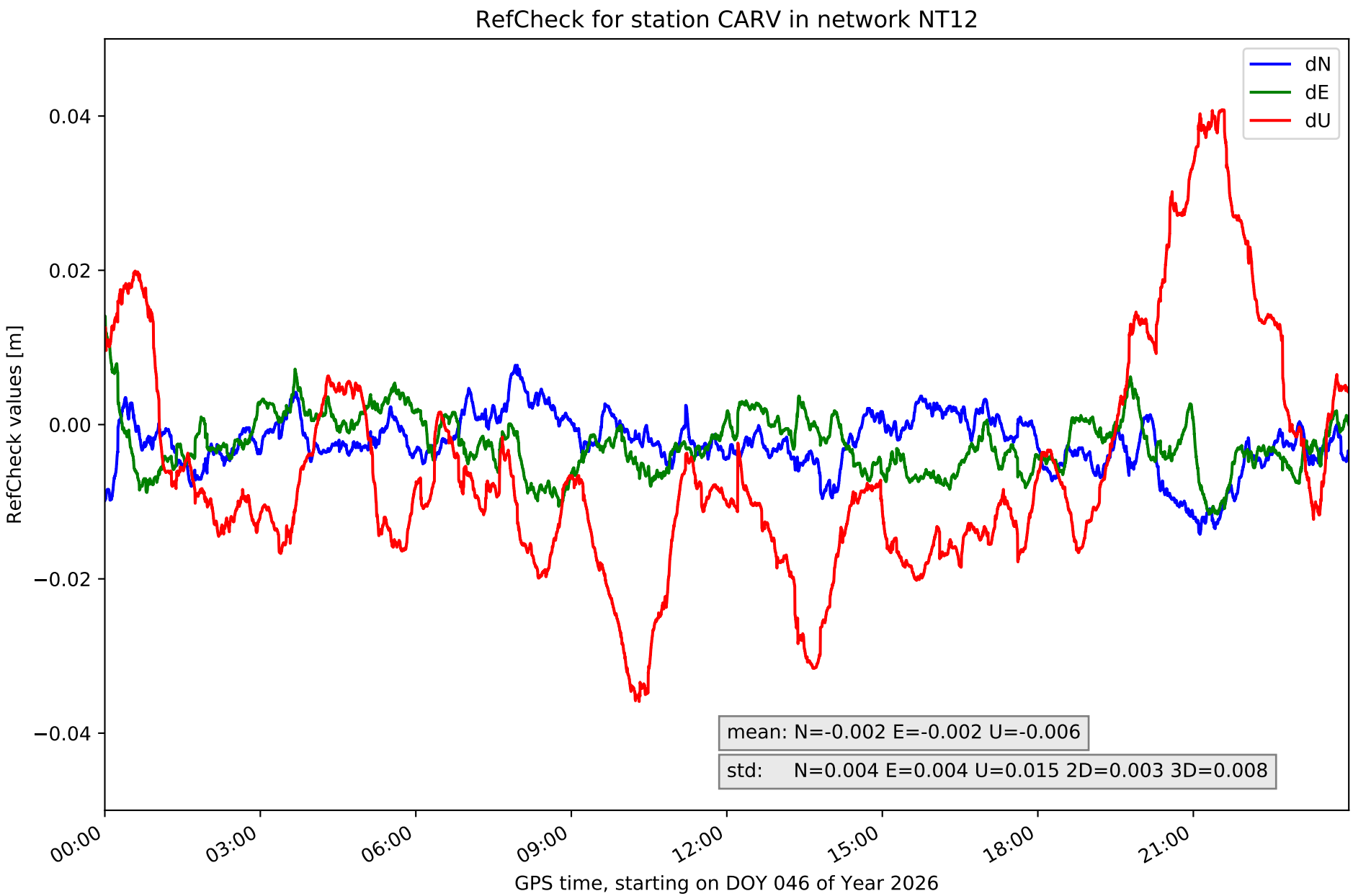
RefCheck for station CARV in network NT12
dN
dE
dU
0.04
0.02
0.00
−0.02
−0.04
RefCheck values [m]
mean: N=-0.002 E=-0.002 U=-0.006
std: N=0.004 E=0.004 U=0.015 2D=0.003 3D=0.008
00:00
03:00
06:00
09:00
12:00
15:00
18:00
21:00
GPS time, starting on DOY 046 of Year 2026

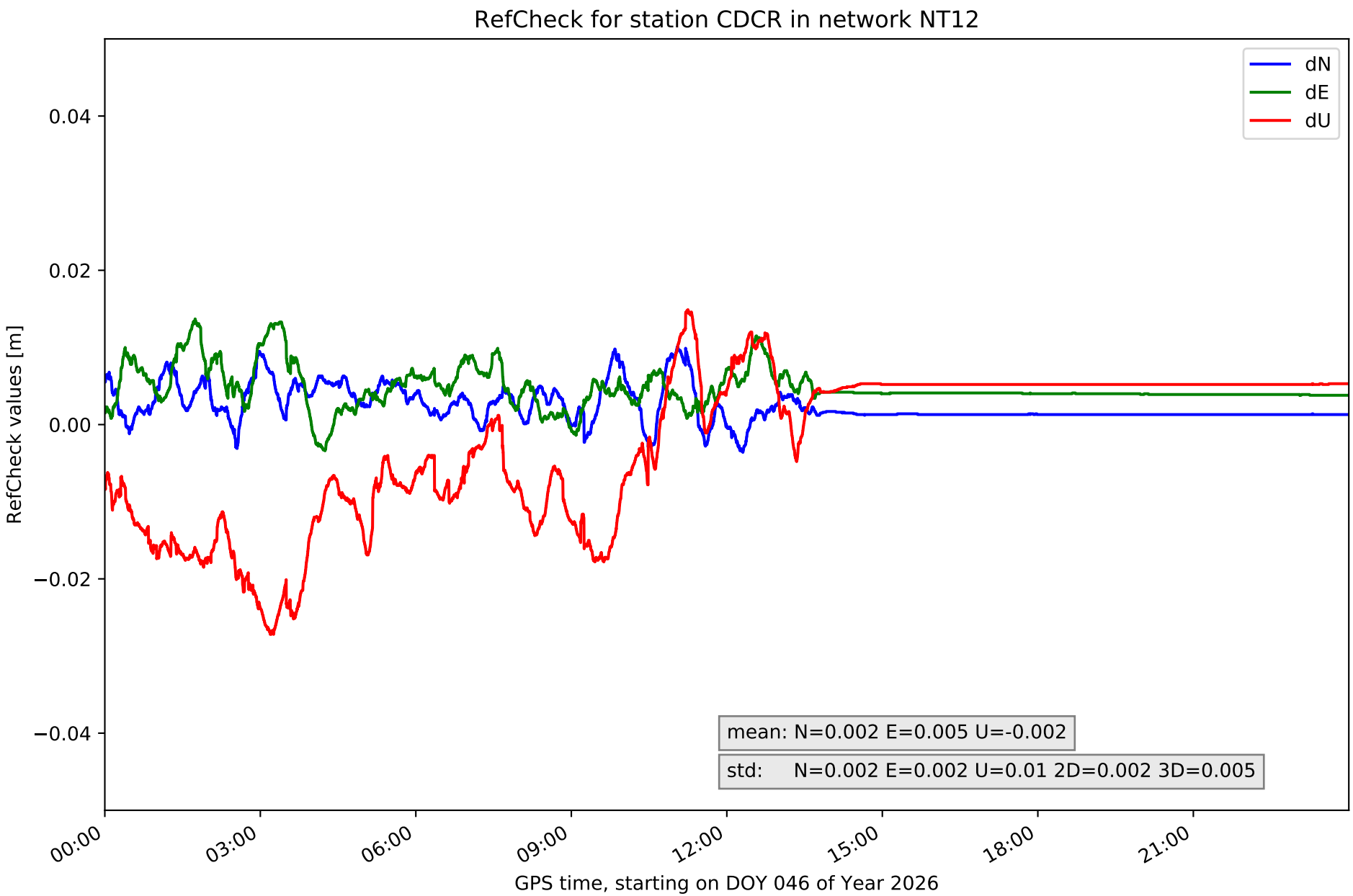
RefCheck for station CDCR in network NT12
dN
dE
dU
0.04
0.02
0.00
−0.02
−0.04
RefCheck values [m]
mean: N=0.002 E=0.005 U=-0.002
std: N=0.002 E=0.002 U=0.01 2D=0.002 3D=0.005
00:00
03:00
06:00
09:00
12:00
15:00
18:00
21:00
GPS time, starting on DOY 046 of Year 2026

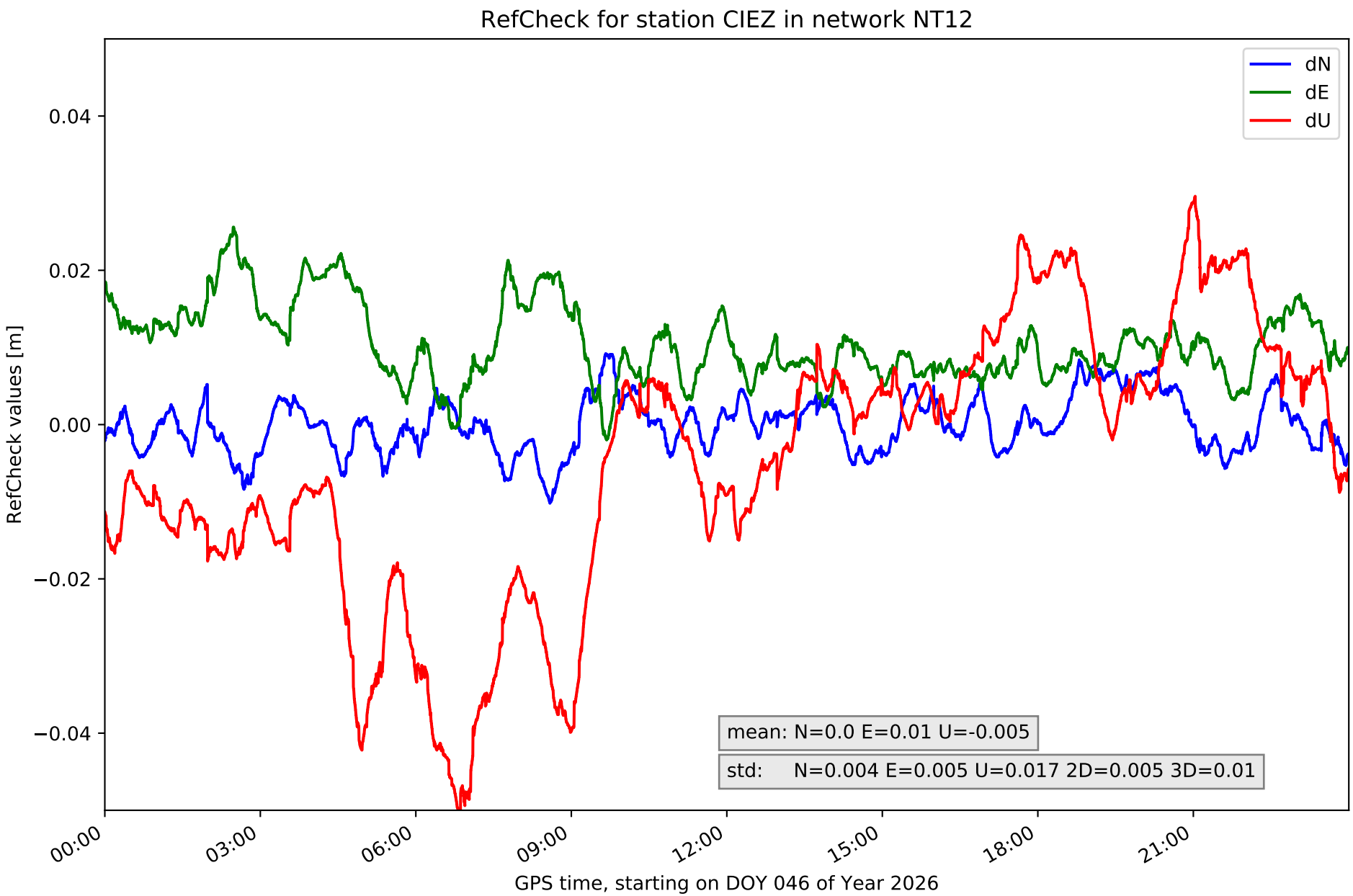
RefCheck for station CIEZ in network NT12
dN
dE
dU
0.04
0.02
0.00
−0.02
−0.04
RefCheck values [m]
mean: N=0.0 E=0.01 U=-0.005
std: N=0.004 E=0.005 U=0.017 2D=0.005 3D=0.01
00:00
03:00
06:00
09:00
12:00
15:00
18:00
21:00
GPS time, starting on DOY 046 of Year 2026

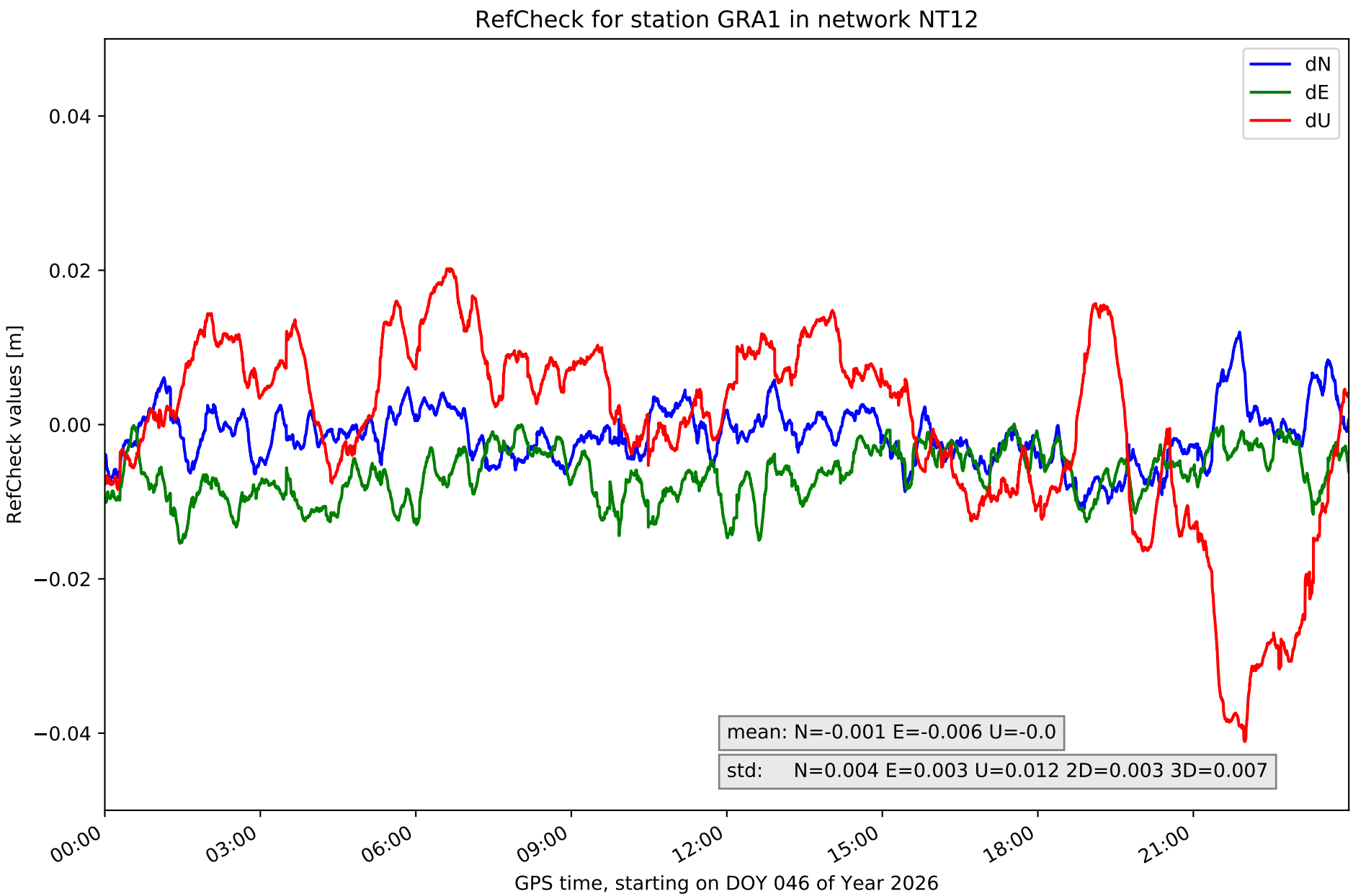
RefCheck for station GRA1 in network NT12
dN
dE
dU
0.04
0.02
0.00
−0.02
−0.04
RefCheck values [m]
mean: N=-0.001 E=-0.006 U=-0.0
std: N=0.004 E=0.003 U=0.012 2D=0.003 3D=0.007
00:00
03:00
06:00
09:00
12:00
15:00
18:00
21:00
GPS time, starting on DOY 046 of Year 2026

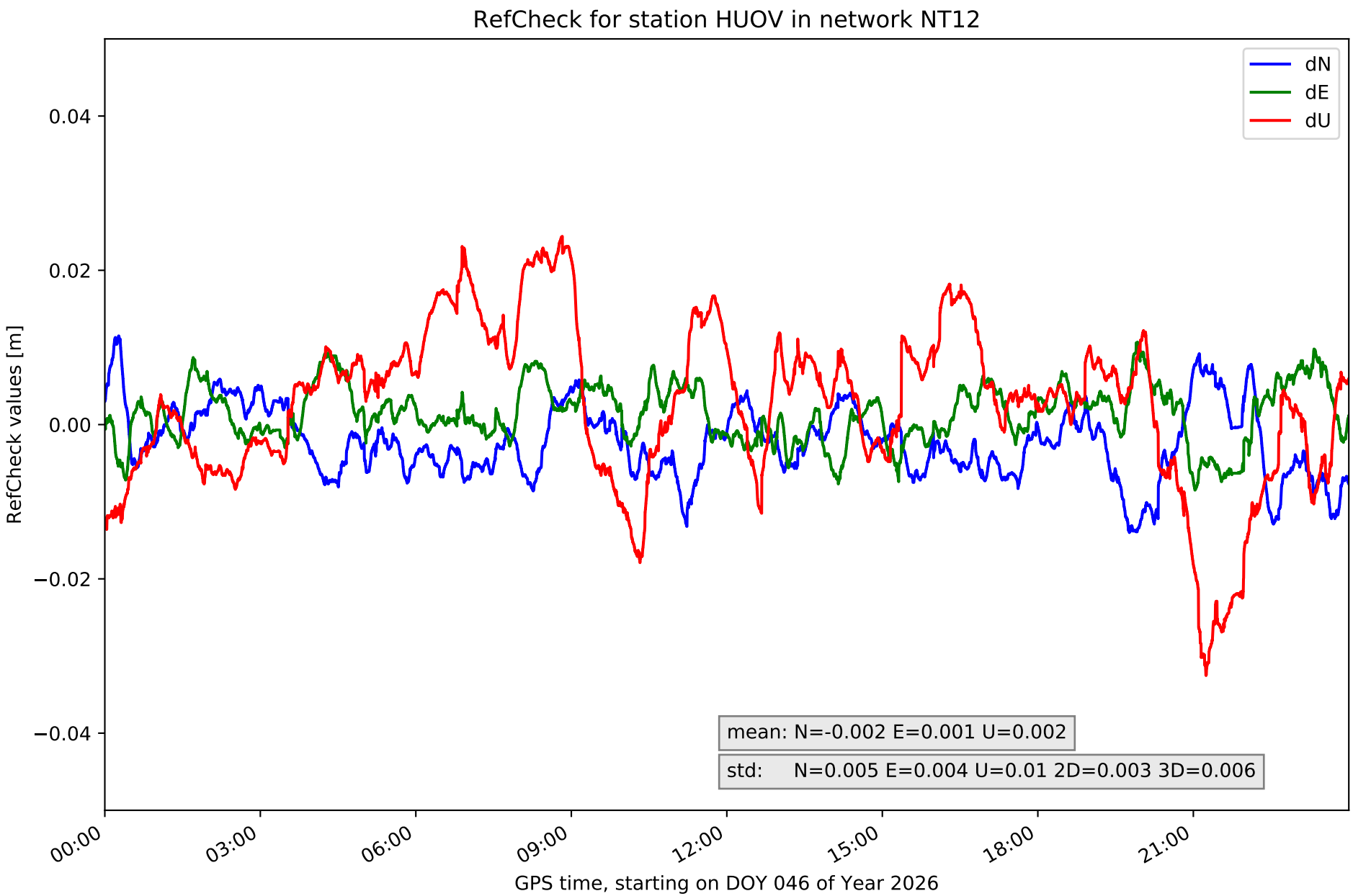
RefCheck for station HUOV in network NT12
dN
dE
dU
0.04
0.02
0.00
−0.02
−0.04
RefCheck values [m]
mean: N=-0.002 E=0.001 U=0.002
std: N=0.005 E=0.004 U=0.01 2D=0.003 3D=0.006
00:00
03:00
06:00
09:00
12:00
15:00
18:00
21:00
GPS time, starting on DOY 046 of Year 2026

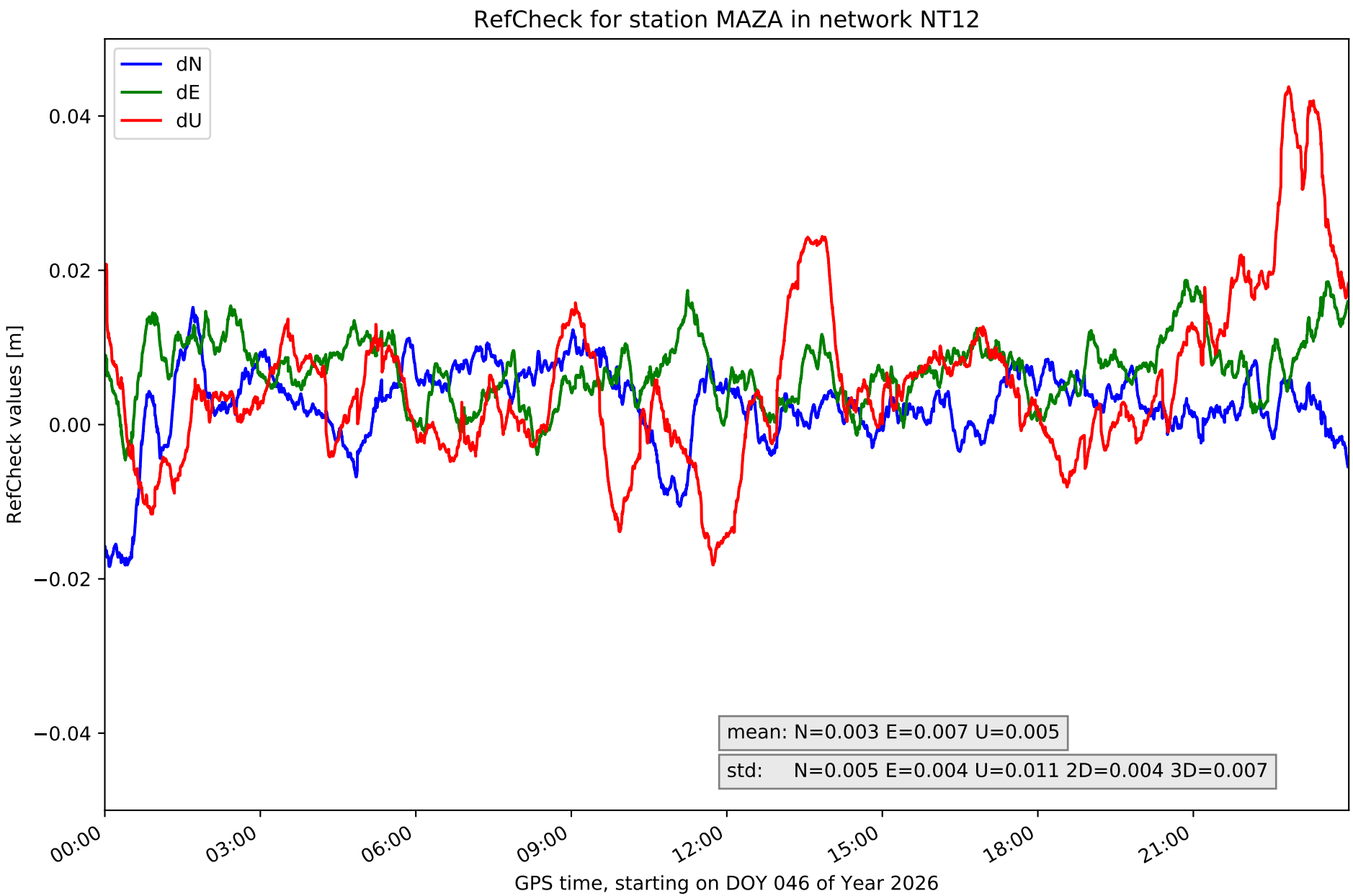
RefCheck for station MAZA in network NT12
dN
dE
dU
0.04
0.02
0.00
−0.02
−0.04
RefCheck values [m]
mean: N=0.003 E=0.007 U=0.005
std: N=0.005 E=0.004 U=0.011 2D=0.004 3D=0.007
00:00
03:00
06:00
09:00
12:00
15:00
18:00
21:00
GPS time, starting on DOY 046 of Year 2026

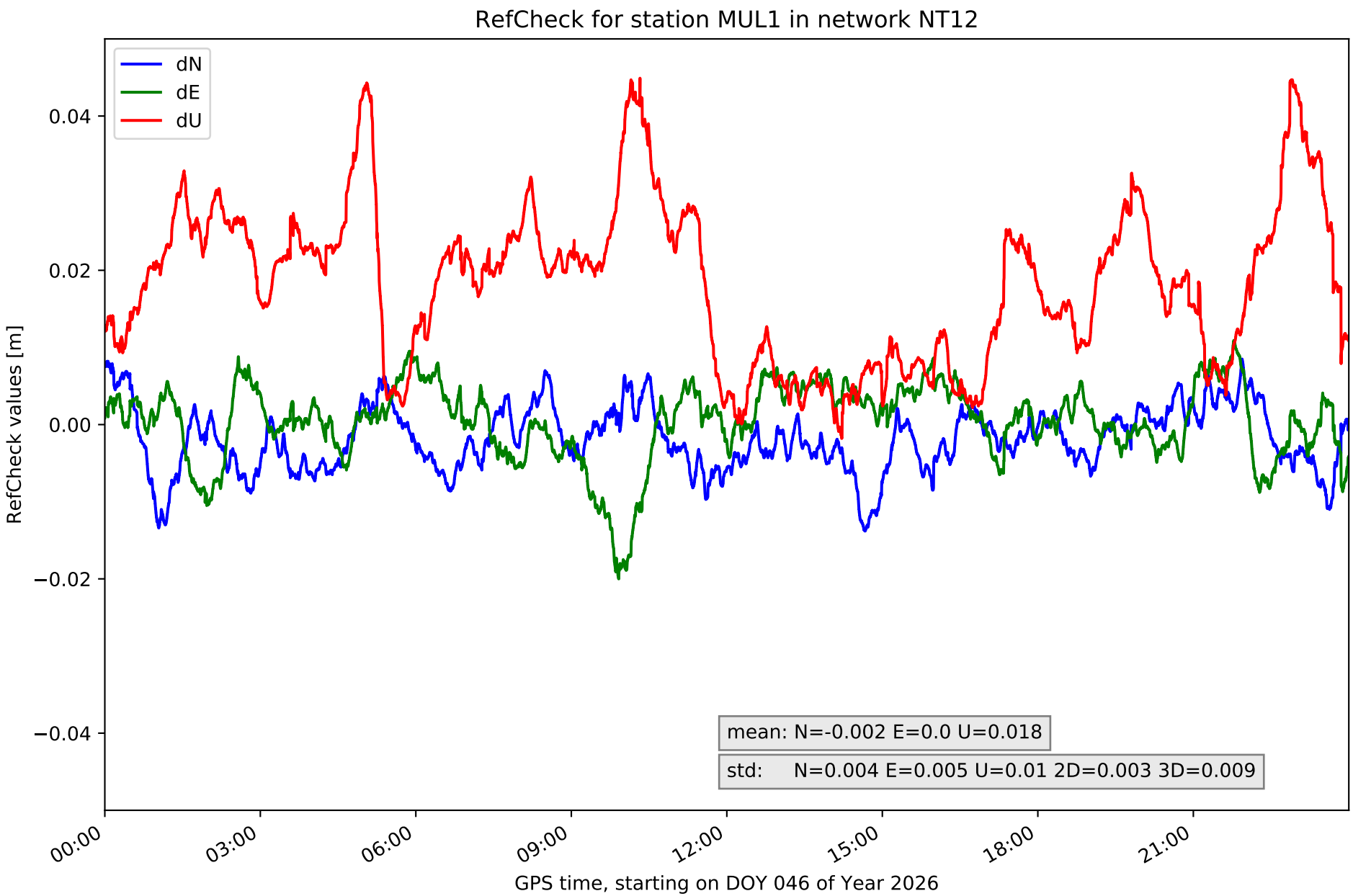
RefCheck for station MUL1 in network NT12
dN
dE
dU
0.04
0.02
0.00
−0.02
−0.04
RefCheck values [m]
mean: N=-0.002 E=0.0 U=0.018
std: N=0.004 E=0.005 U=0.01 2D=0.003 3D=0.009
00:00
03:00
06:00
09:00
12:00
15:00
18:00
21:00
GPS time, starting on DOY 046 of Year 2026

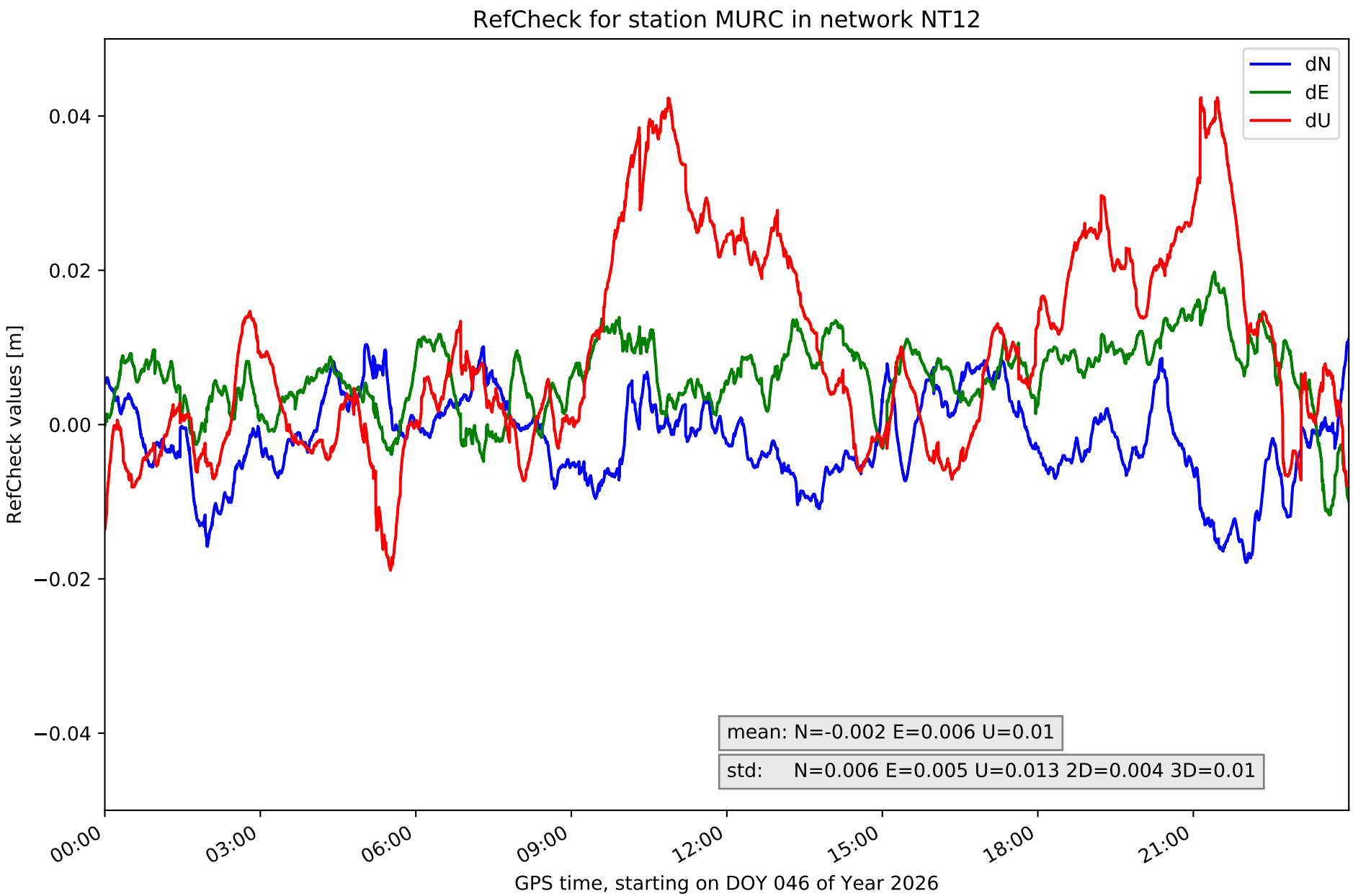
RefCheck for station MURC in network NT12
dN
dE
dU
0.04
0.02
0.00
−0.02
−0.04
RefCheck values [m]
mean: N=-0.002 E=0.006 U=0.01
std: N=0.006 E=0.005 U=0.013 2D=0.004 3D=0.01
00:00
03:00
06:00
09:00
12:00
15:00
18:00
21:00
GPS time, starting on DOY 046 of Year 2026

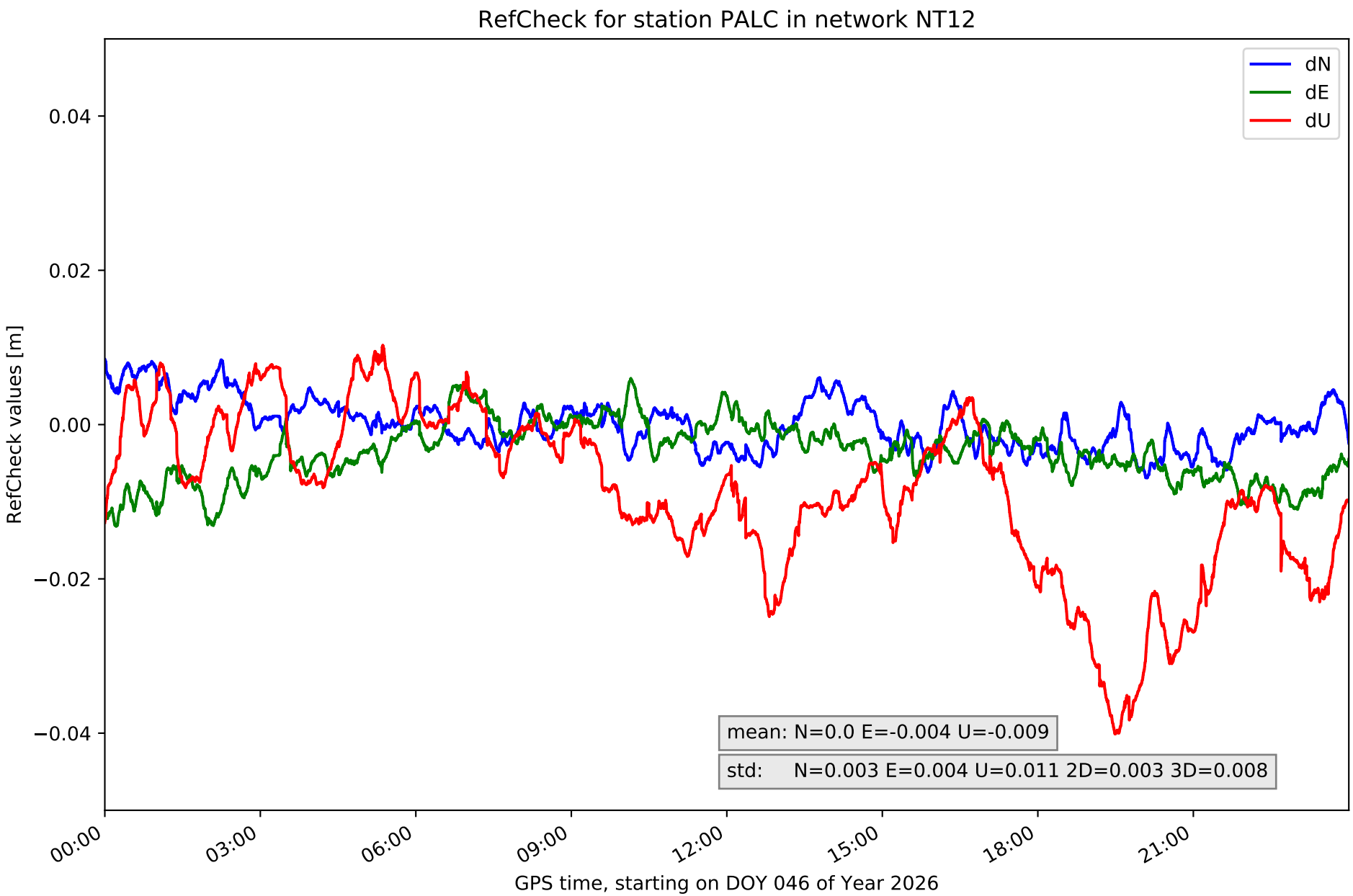
RefCheck for station PALC in network NT12
dN
dE
dU
0.04
0.02
0.00
−0.02
−0.04
RefCheck values [m]
mean: N=0.0 E=-0.004 U=-0.009
std: N=0.003 E=0.004 U=0.011 2D=0.003 3D=0.008
00:00
03:00
06:00
09:00
12:00
15:00
18:00
21:00
GPS time, starting on DOY 046 of Year 2026

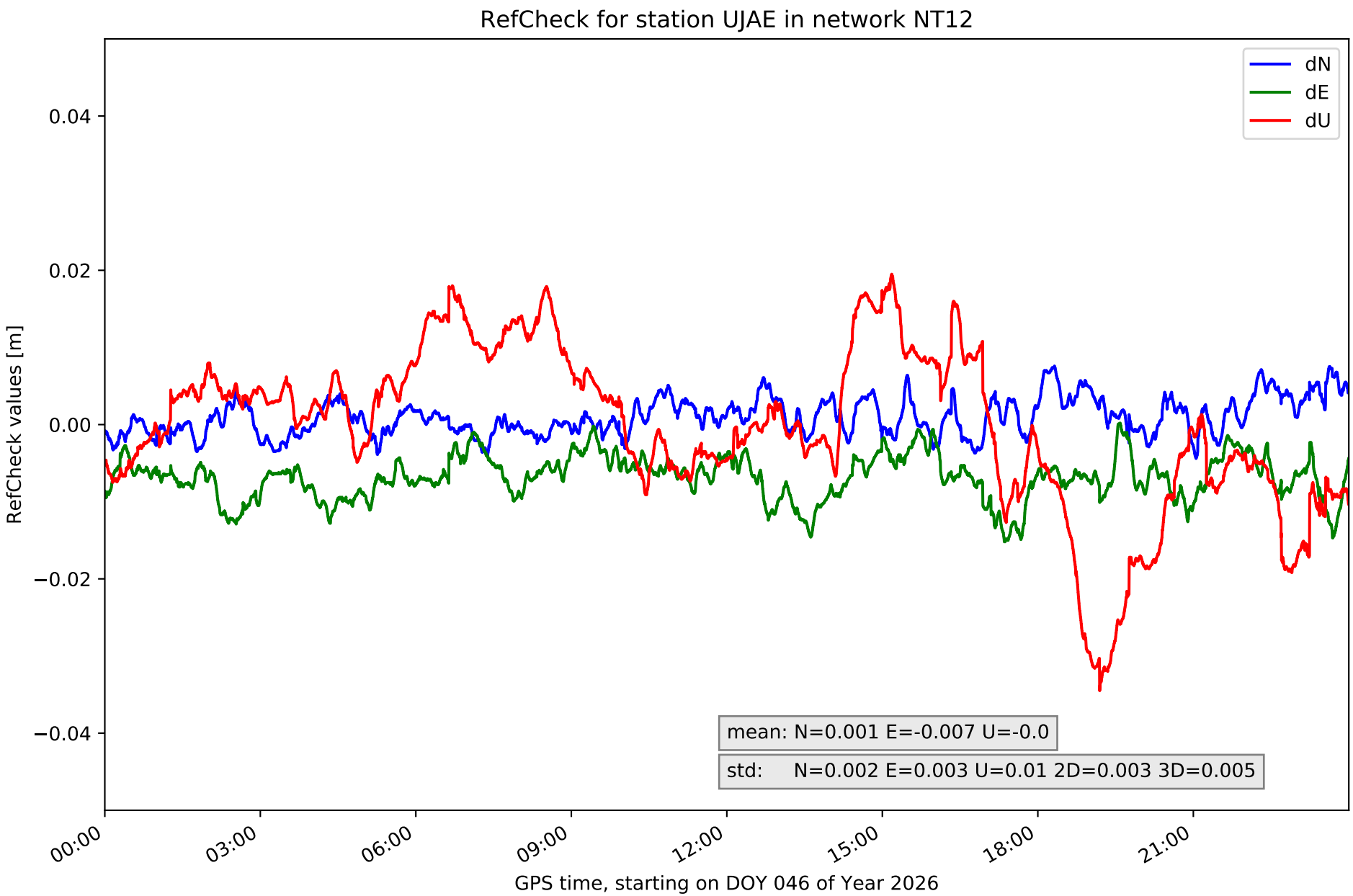
RefCheck for station UJAE in network NT12
dN
dE
dU
0.04
0.02
0.00
−0.02
−0.04
RefCheck values [m]
mean: N=0.001 E=-0.007 U=-0.0
std: N=0.002 E=0.003 U=0.01 2D=0.003 3D=0.005
00:00
03:00
06:00
09:00
12:00
15:00
18:00
21:00
GPS time, starting on DOY 046 of Year 2026

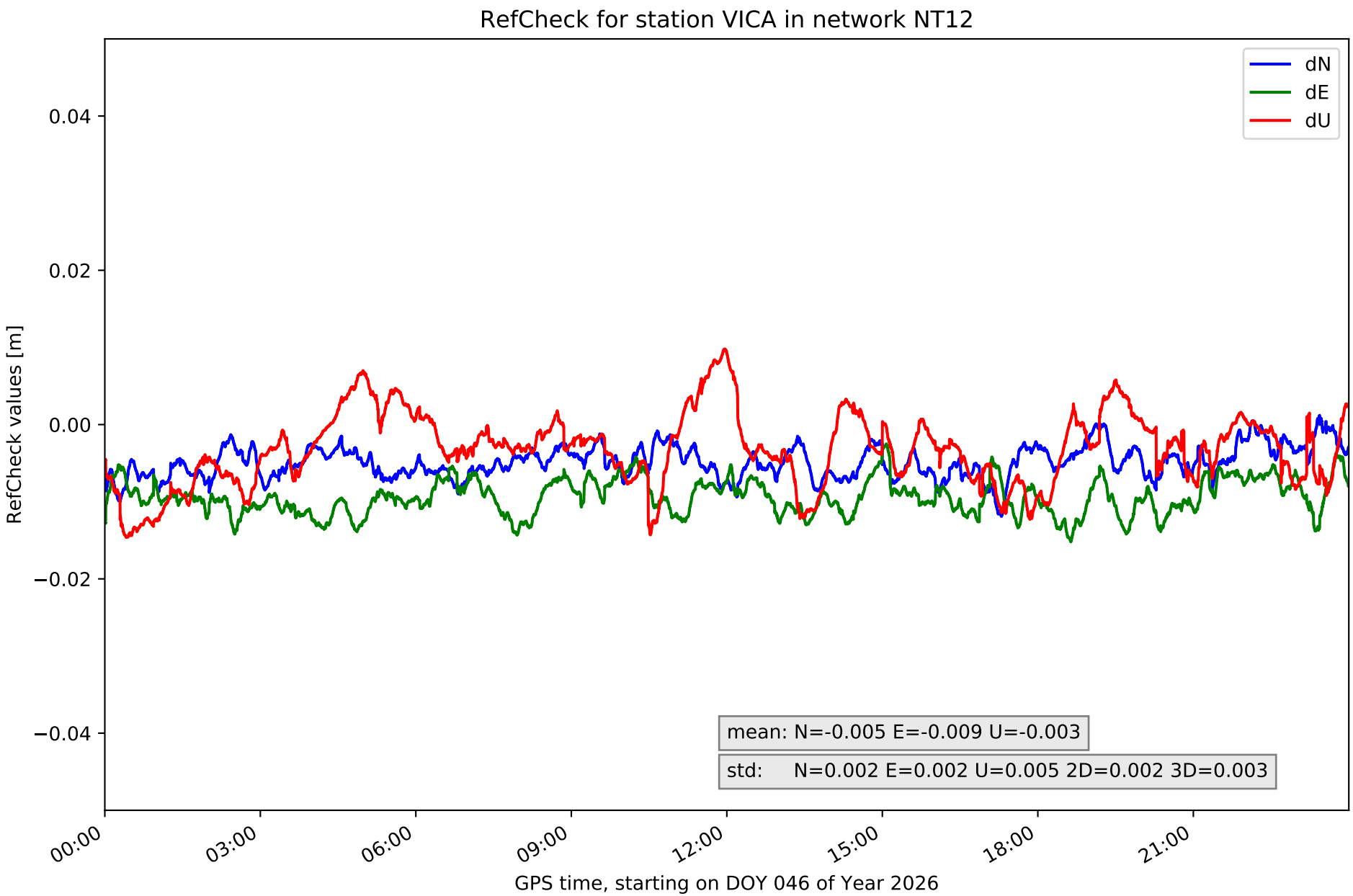
RefCheck for station VICA in network NT12
dN
dE
dU
0.04
0.02
0.00
−0.02
−0.04
RefCheck values [m]
mean: N=-0.005 E=-0.009 U=-0.003
std: N=0.002 E=0.002 U=0.005 2D=0.002 3D=0.003
00:00
03:00
06:00
09:00
12:00
15:00
18:00
21:00
GPS time, starting on DOY 046 of Year 2026

RefCheck values for network NT12

Station	Nmin	Nmax	Nstd	Emin	Emax	Estd	Umin	Umax	Ustd	std2D	std3D	#2D > 0.01	% 2D > 0.01	#3D > 0.02	% 3D > 0.02
ALME	-0.008	**0.018**	0.004	**-0.024**	-0.003	0.004	-0.033	0.016	0.01	0.004	0.006	**32549**	**71.6**	8977	19.7
CAAL	**-0.024**	0.012	0.004	-0.014	0.015	0.003	-0.033	0.038	0.013	0.003	0.008	3039	6.7	6960	15.3
CARV	-0.014	0.008	0.004	-0.012	0.014	0.004	-0.036	0.041	0.015	0.003	0.008	3005	6.6	8729	19.2
CDCR	-0.004	0.01	0.002	-0.003	0.014	0.002	-0.027	0.015	0.01	0.002	0.005	3265	7.2	3161	6.9
CIEZ	-0.01	0.009	0.004	-0.002	**0.026**	**0.005**	**-0.052**	0.03	**0.017**	**0.005**	**0.01**	24070	52.9	18274	40.2
GRA1	-0.011	0.012	0.004	-0.015	0.0	0.003	-0.041	0.02	0.012	0.003	0.007	11033	24.3	4343	9.5
HUOV	-0.014	0.011	0.005	-0.009	0.011	0.004	-0.033	0.024	0.01	0.003	0.006	4889	10.7	4169	9.2
MAZA	-0.018	0.015	0.005	-0.005	0.019	0.004	-0.018	0.044	0.011	0.004	0.007	17201	37.8	5733	12.6
MUL1	-0.014	0.009	0.004	-0.02	0.011	**0.005**	-0.002	**0.045**	0.01	0.003	0.009	4025	8.8	**23353**	**51.3**
MURC	-0.018	0.011	**0.006**	-0.012	0.02	**0.005**	-0.019	0.042	0.013	0.004	**0.01**	15985	35.1	14107	31.0
PALC	-0.007	0.009	0.003	-0.013	0.006	0.004	-0.04	0.01	0.011	0.003	0.008	3803	8.4	8246	18.1
UJAE	-0.004	0.008	0.002	-0.015	0.0	0.003	-0.035	0.019	0.01	0.003	0.005	7877	17.3	2580	5.7
VICA	-0.012	0.001	0.002	-0.015	-0.003	0.002	-0.015	0.01	0.005	0.002	0.003	31178	68.5	0	0.0
Mean	**-0.012**	**0.01**	**0.004**	**-0.012**	**0.01**	**0.004**	**-0.03**	**0.027**	**0.011**	**0.003**	**0.007**	**12455.3**	**27.4**	**8356.3**	**18.4**
Min/Max	**-0.024**	**0.018**	**0.006**	**-0.024**	**0.026**	**0.005**	**-0.052**	**0.045**	**0.017**	**0.005**	**0.01**	**32549**	**71.6**	**23353**	**51.3**

fixing statistic for network NT12

fixing percentage of	all GNSS	G	R	E	C
using threshold 0.3	94.0	94.6	94.1	95.2	92.3
considering satellites with dual-frequency fixed	92.1	92.4	92.1	93.5	90.1
considering all signals separately	92.0	92.3	92.2	93.8	89.1