

summary for network NT15

timeperiod chosen: from 2026-06-23-00:00:00 until 2026-06-23-23:59:59

average update rate (durations larger than 15 seconds considered as observation gap): 1.0 seconds

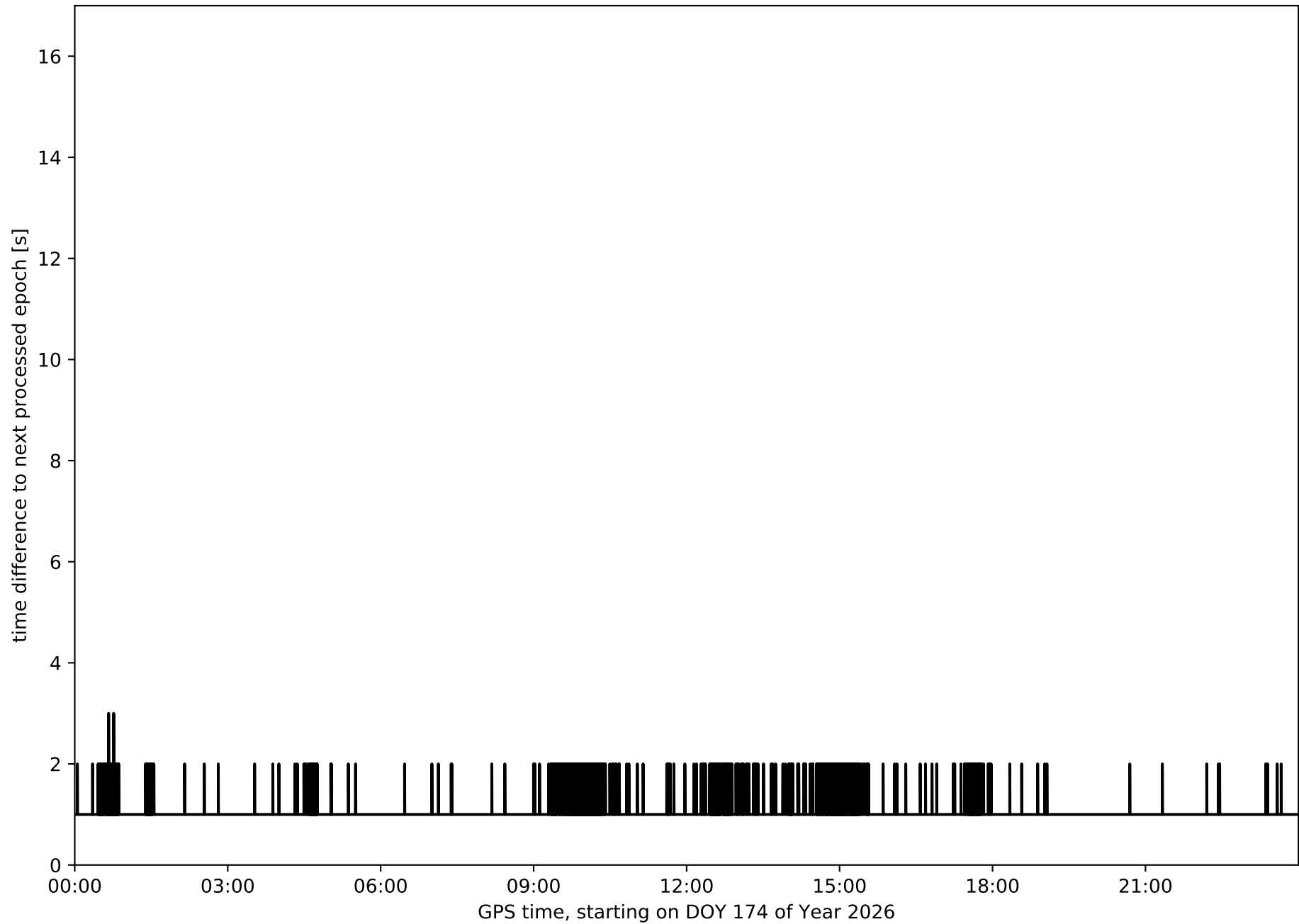
average fixing percentage with threshold set to 0.3: 93.5 percent

stations available: 15 of 15

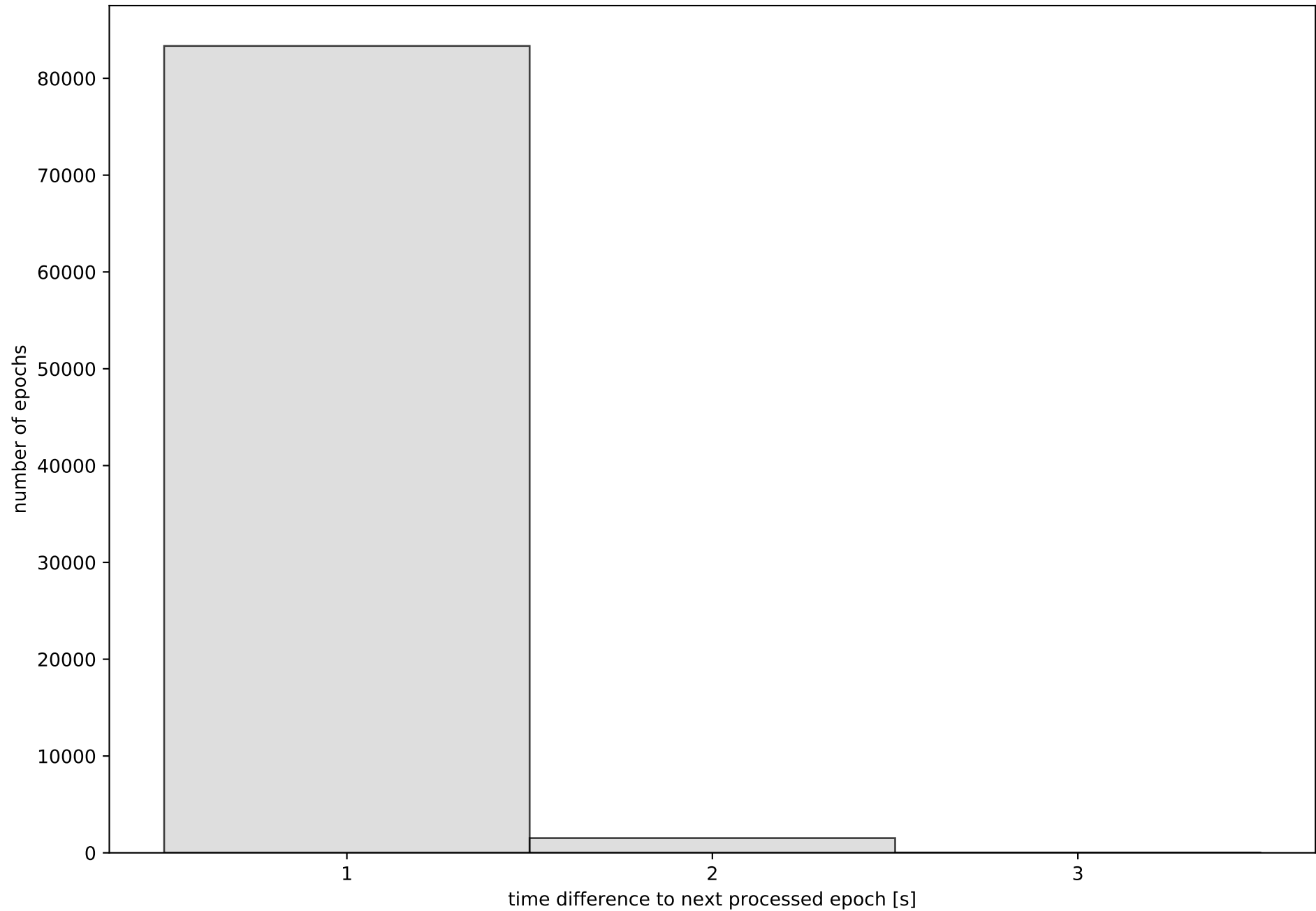
station information:

station ACIN:	antenna: GPPNULLANTENNA NONE	receiver: LEICA GR50	height: 1178.467
station AGRD:	antenna: GPPNULLANTENNA NONE	receiver: LEICA GR50	height: 1010.817
station AJAL:	antenna: GPPNULLANTENNA NONE	receiver: LEICA GR50	height: 884.142
station ALC1:	antenna: TRM57971.00 TZGD	receiver: TRIMBLE NETR9	height: 397.678
station ALIA:	antenna: GPPNULLANTENNA NONE	receiver: LEICA GR50	height: 1169.271
station ARAS:	antenna: GPPNULLANTENNA NONE	receiver: LEICA GR50	height: 1325.84
station BERG:	antenna: GPPNULLANTENNA NONE	receiver: LEICA GR30	height: 892.809
station CALA:	antenna: GPPNULLANTENNA NONE	receiver: LEICA GR50	height: 942.218
station CATY:	antenna: GPPNULLANTENNA NONE	receiver: LEICA GR10	height: 597.715
station CRNA:	antenna: GPPNULLANTENNA NONE	receiver: TPS NET-G3A	height: 649.422
station MOLI:	antenna: LEIAR20 LEIM	receiver: LEICA GR25	height: 1119.434
station MUNI:	antenna: GPPNULLANTENNA NONE	receiver: TPS NET-G3	height: 854.935
station QNTO:	antenna: GPPNULLANTENNA NONE	receiver: LEICA GR50	height: 216.734
station TERU:	antenna: LEIAR20 LEIM	receiver: LEICA GR50	height: 956.219
station YEBE:	antenna: LEIAR20 LEIM	receiver: LEICA GR50	height: 972.811

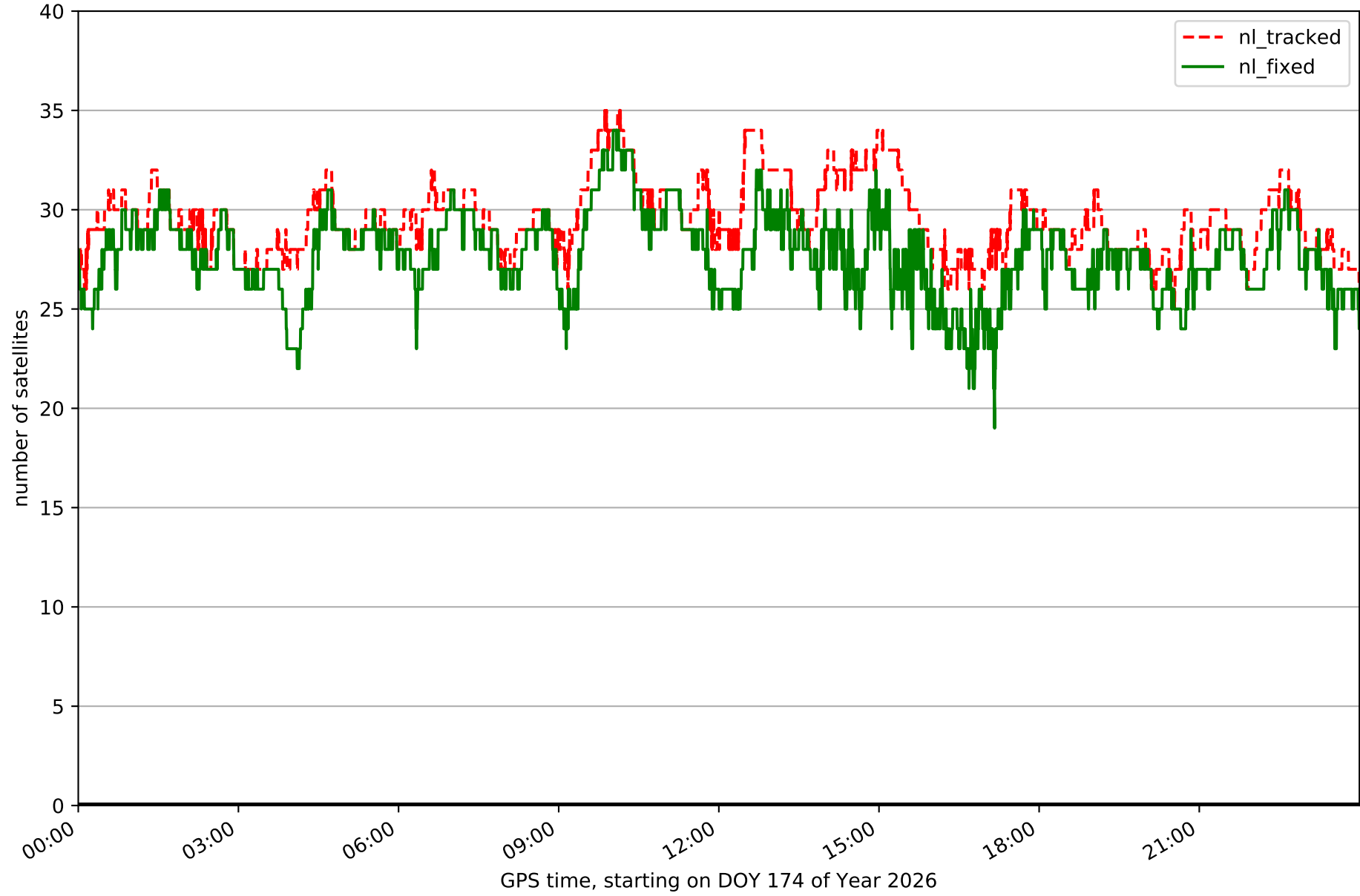
Processing rate in network NT15



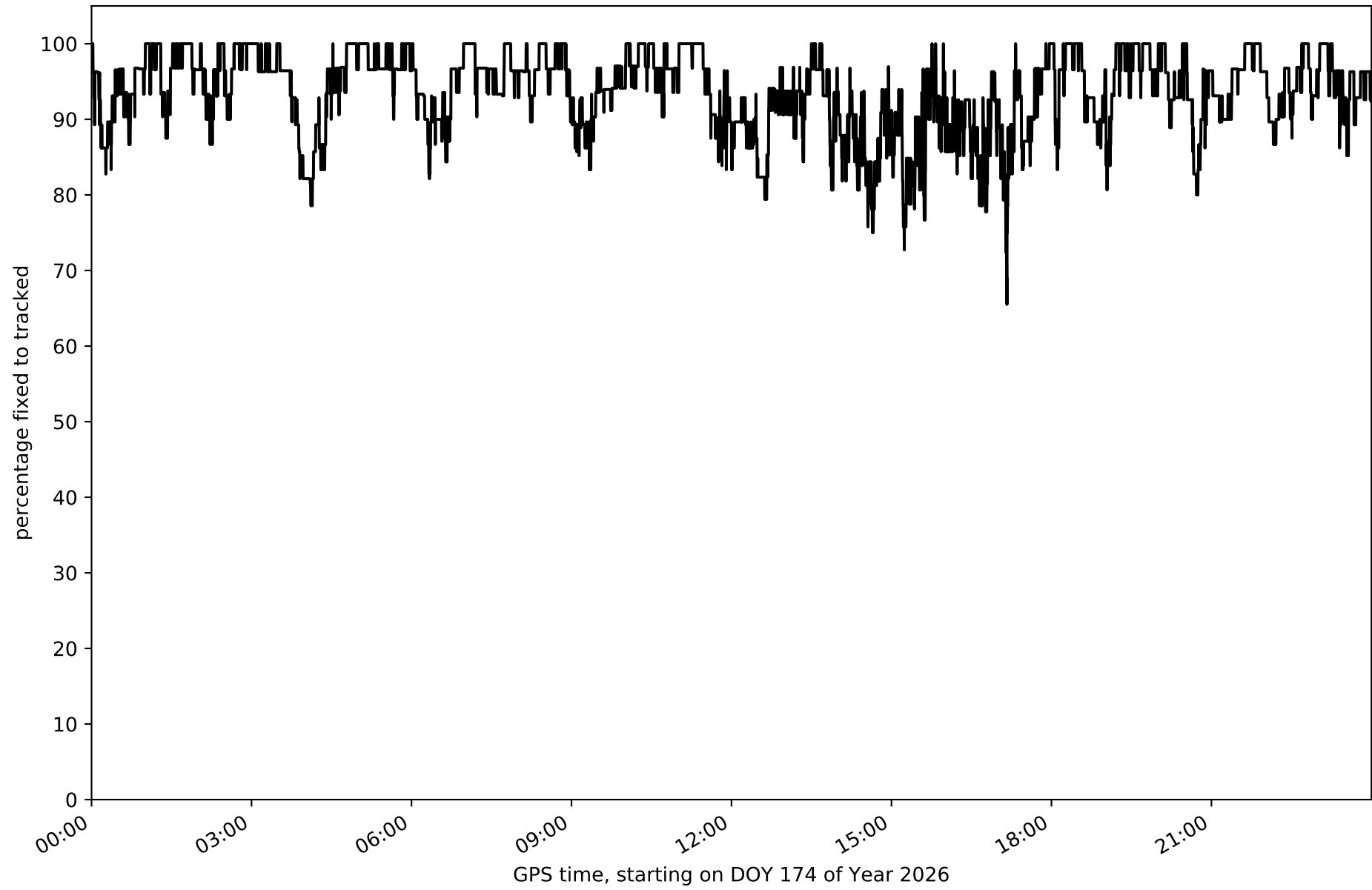
Histogram of the processing rate in network NT15 (durations larger 15 seconds neglected)



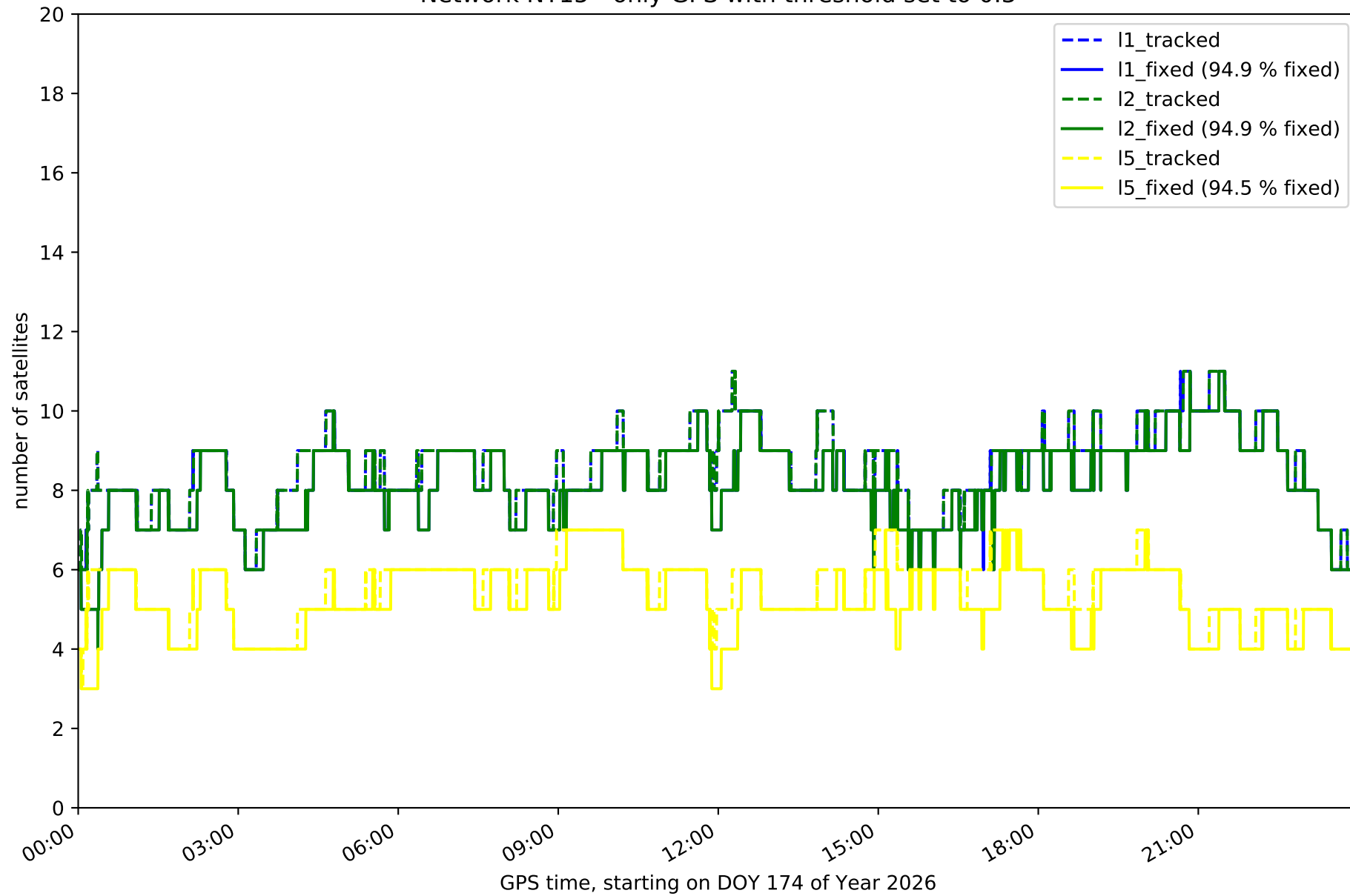
Network NT15 with threshold set to 0.3



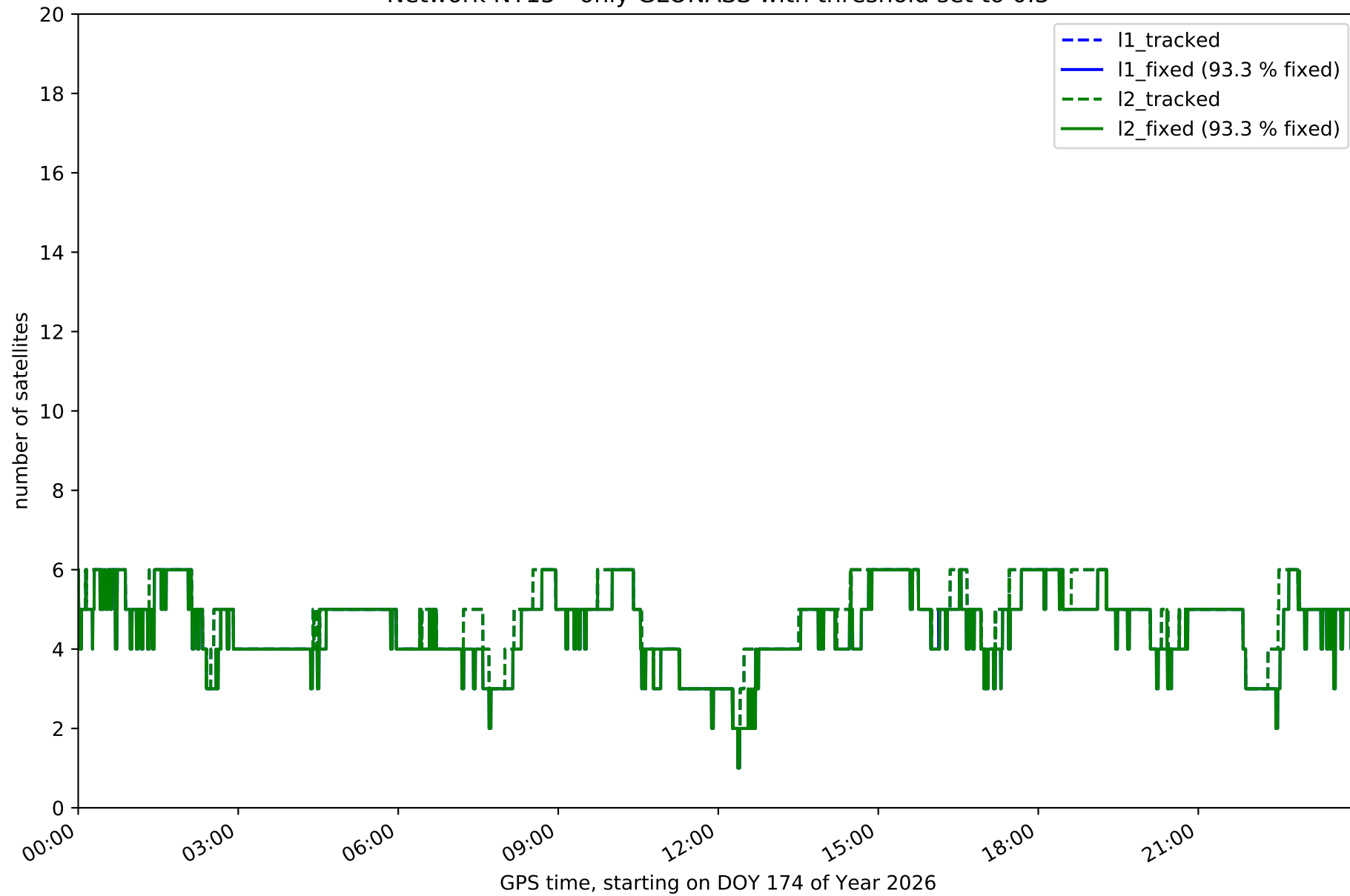
Fixing percentage of satellites in network NT15 with threshold set to 0.3



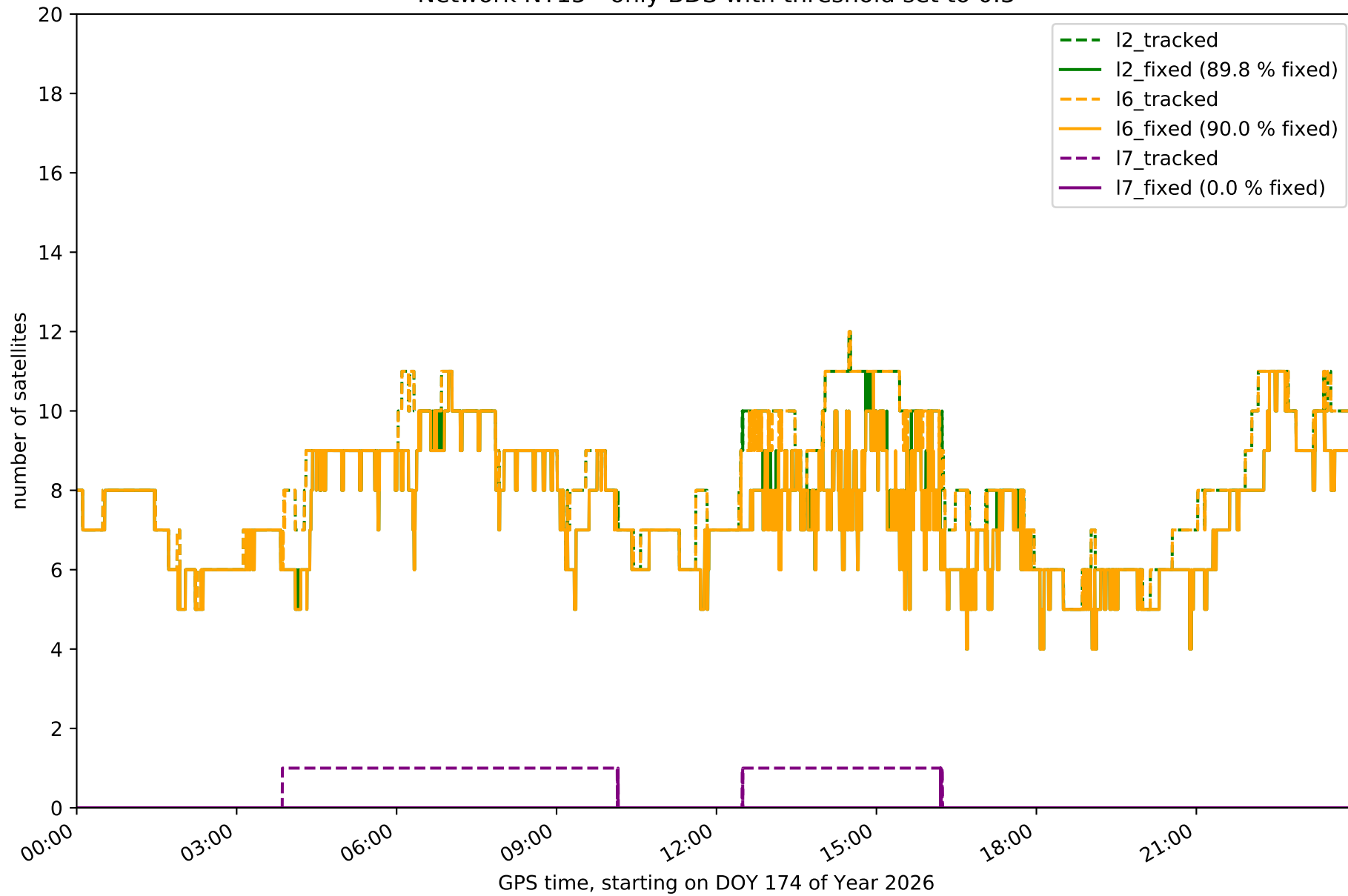
Network NT15 - only GPS with threshold set to 0.3



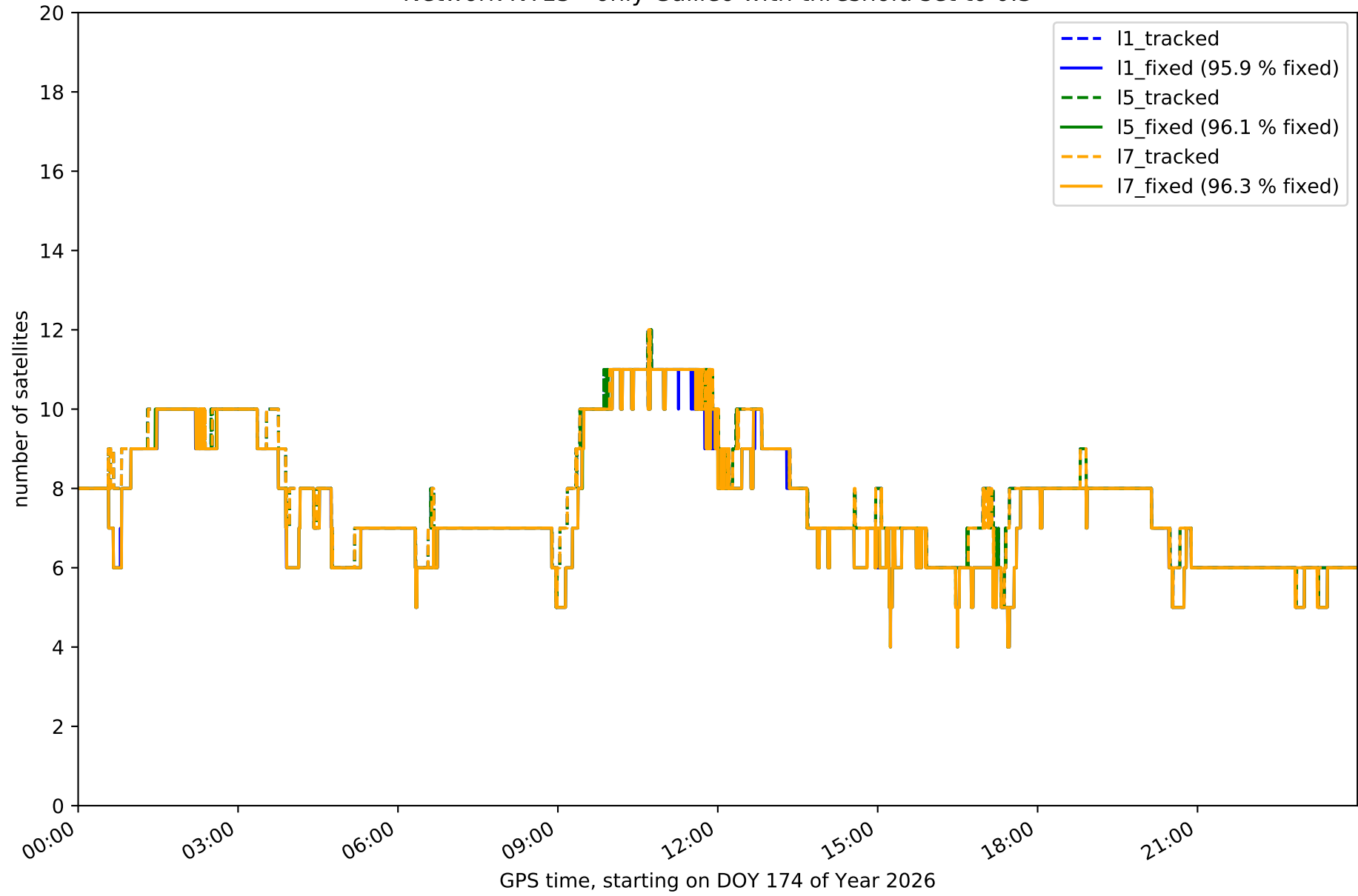
Network NT15 - only GLONASS with threshold set to 0.3



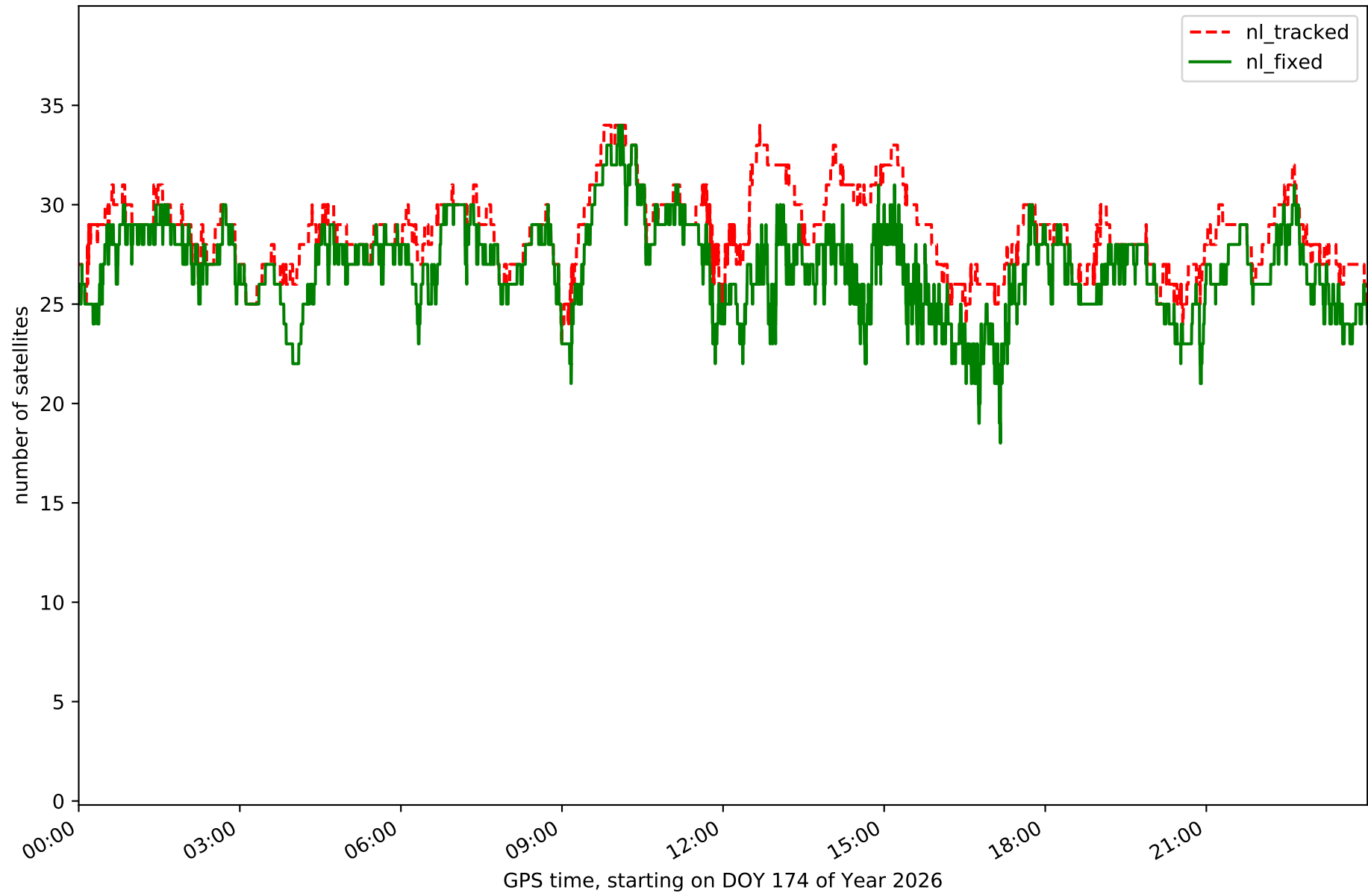
Network NT15 - only BDS with threshold set to 0.3



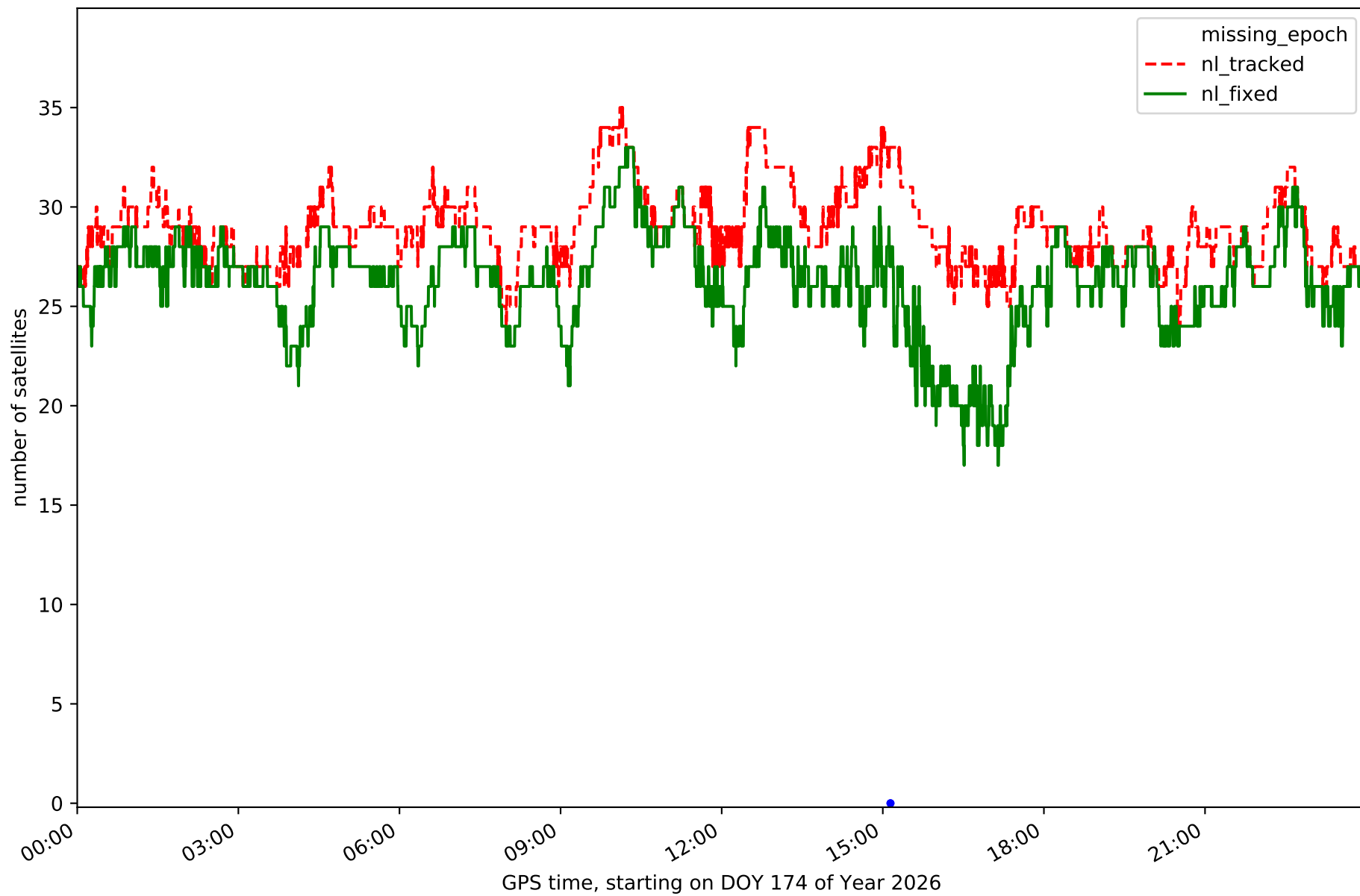
Network NT15 - only Galileo with threshold set to 0.3



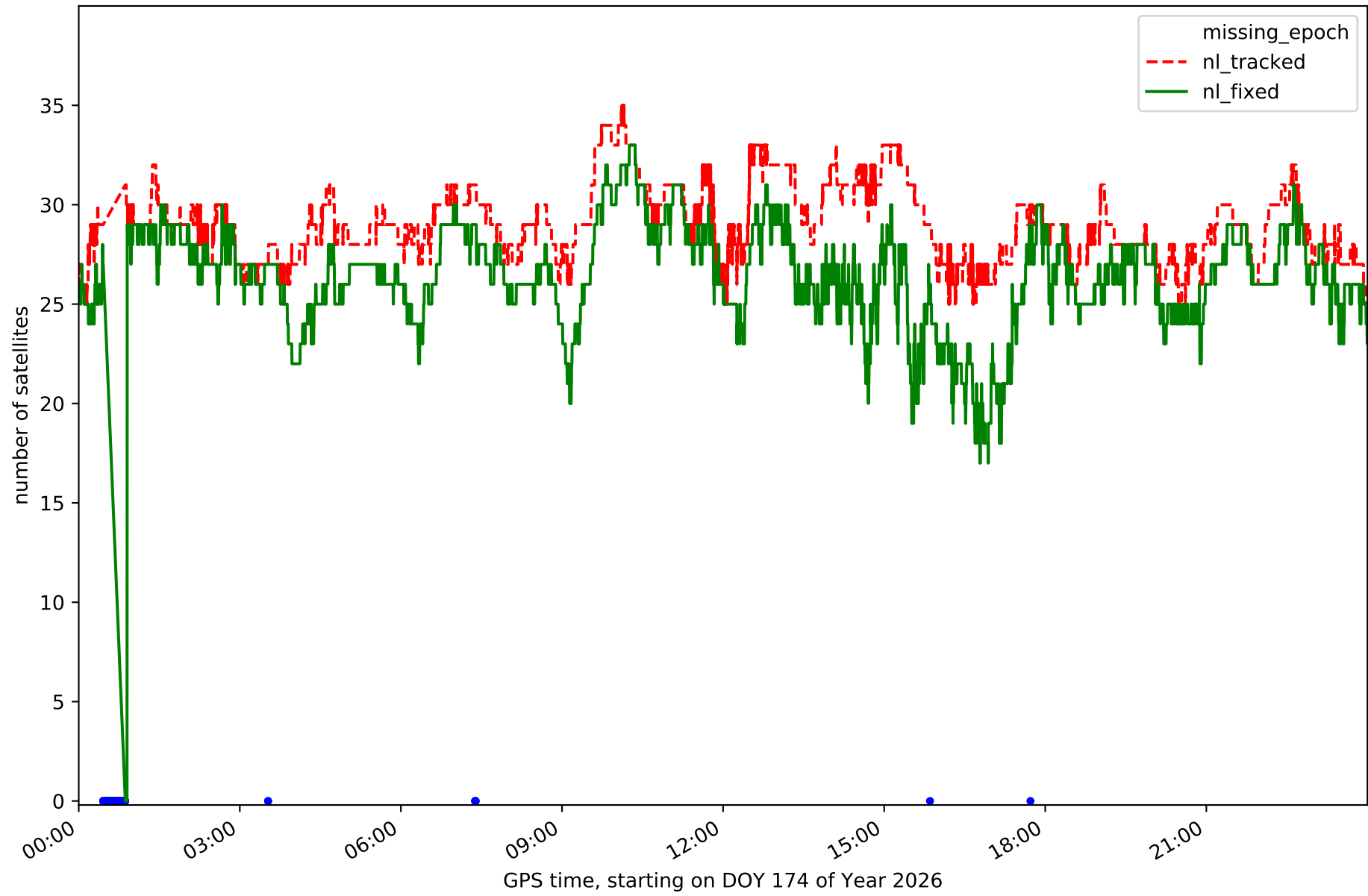
Station ACIN in network NT15



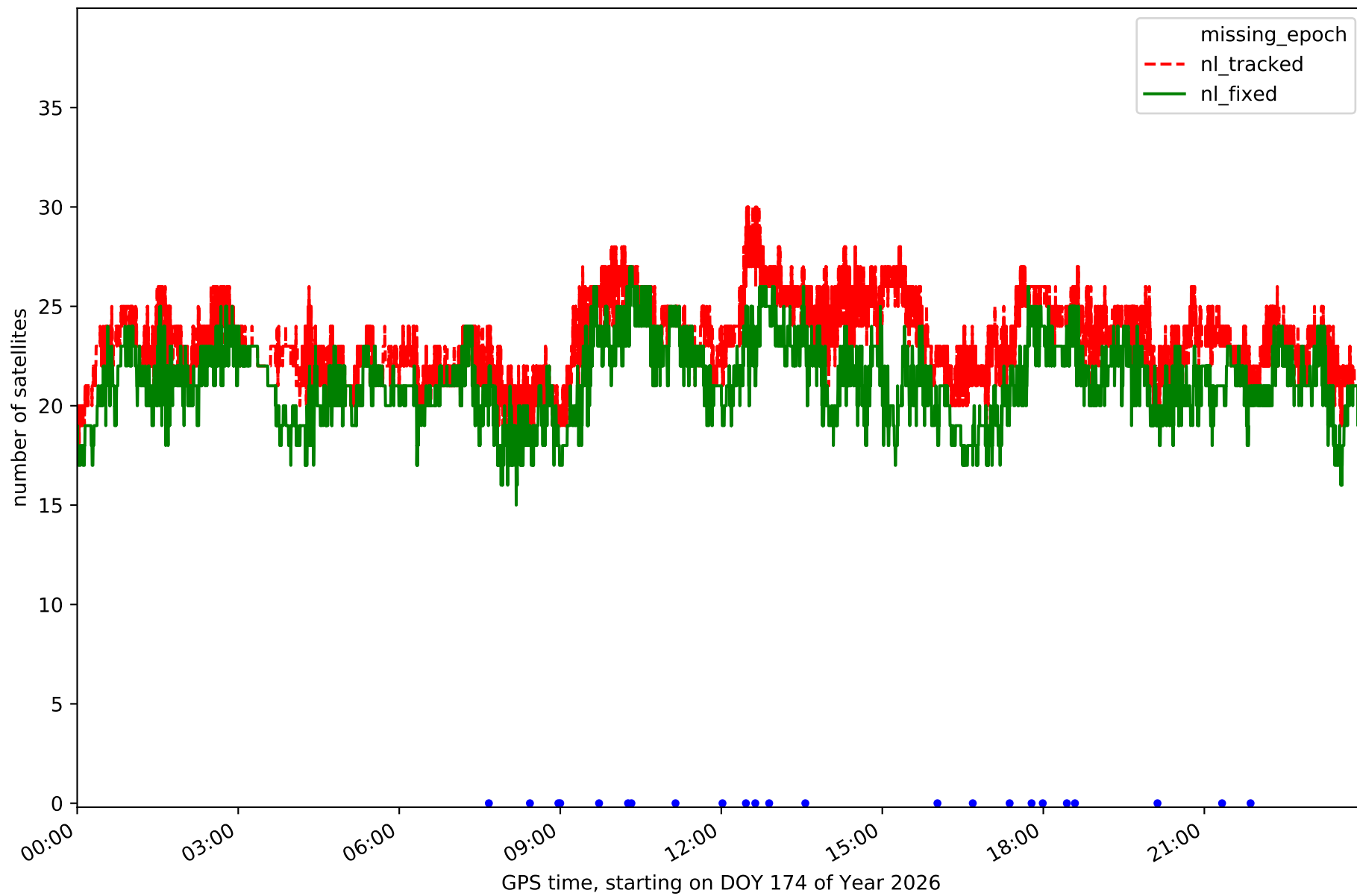
Station AGRD in network NT15



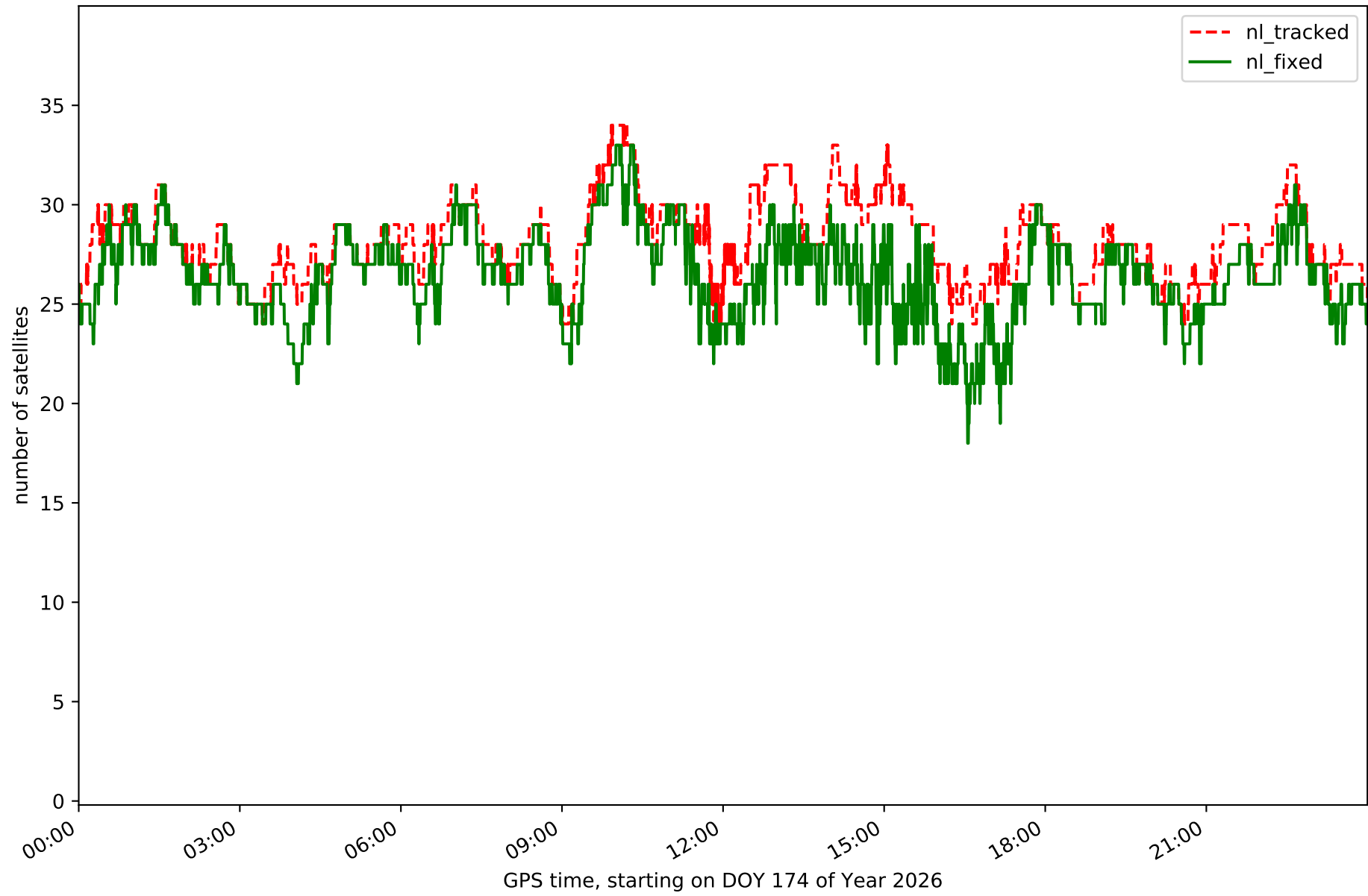
Station AJAL in network NT15



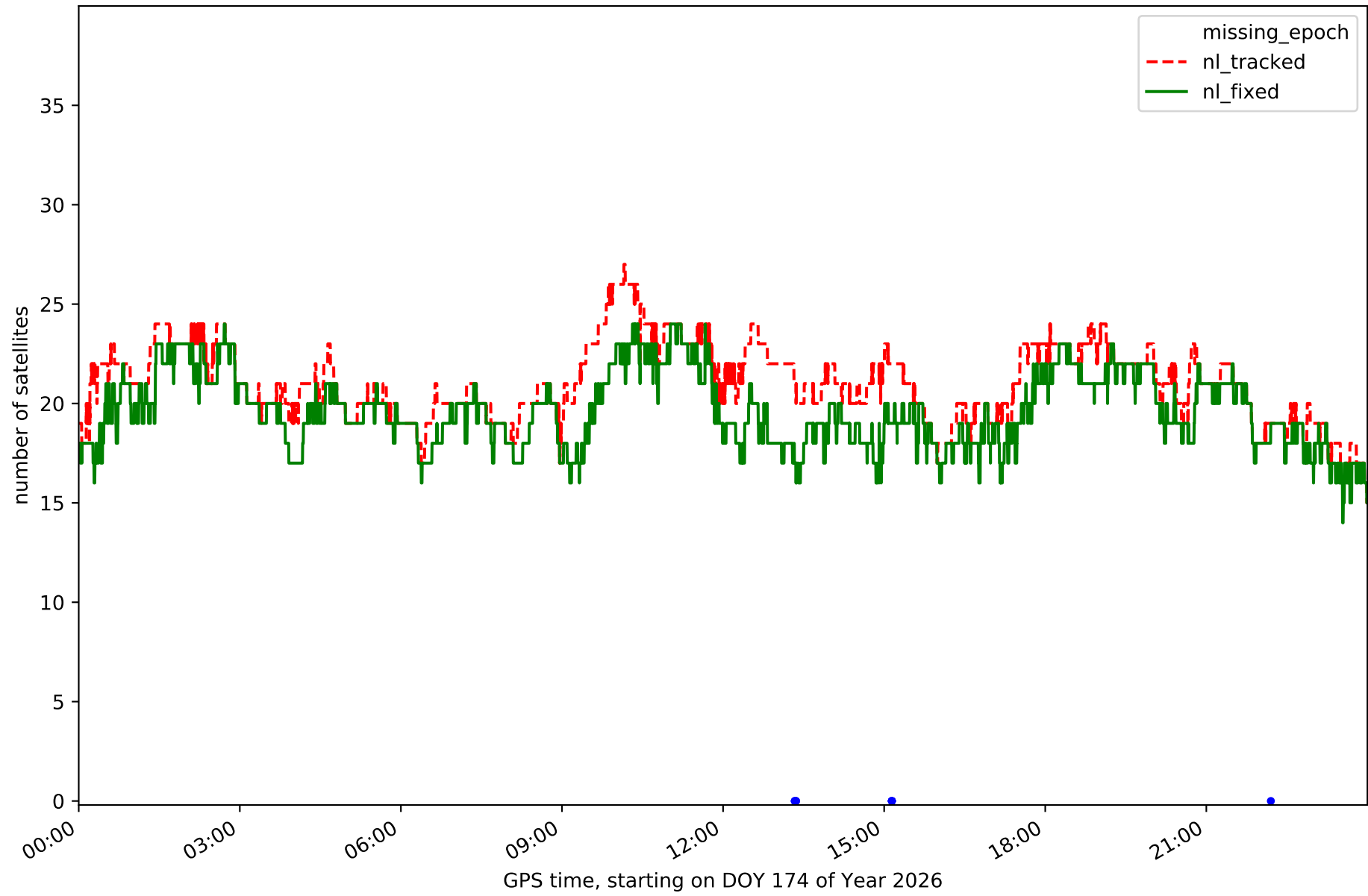
Station ALC1 in network NT15



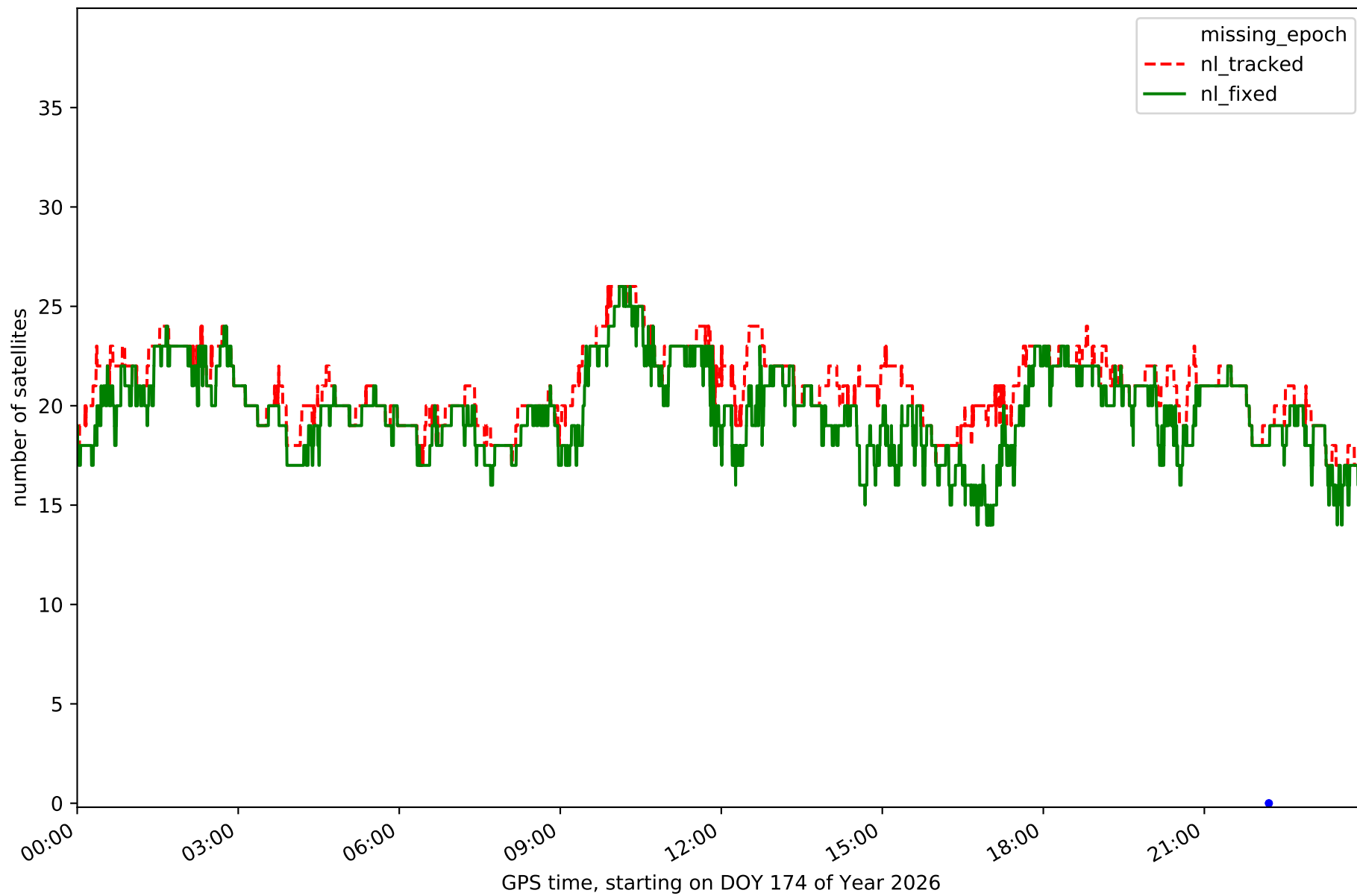
Station ALIA in network NT15



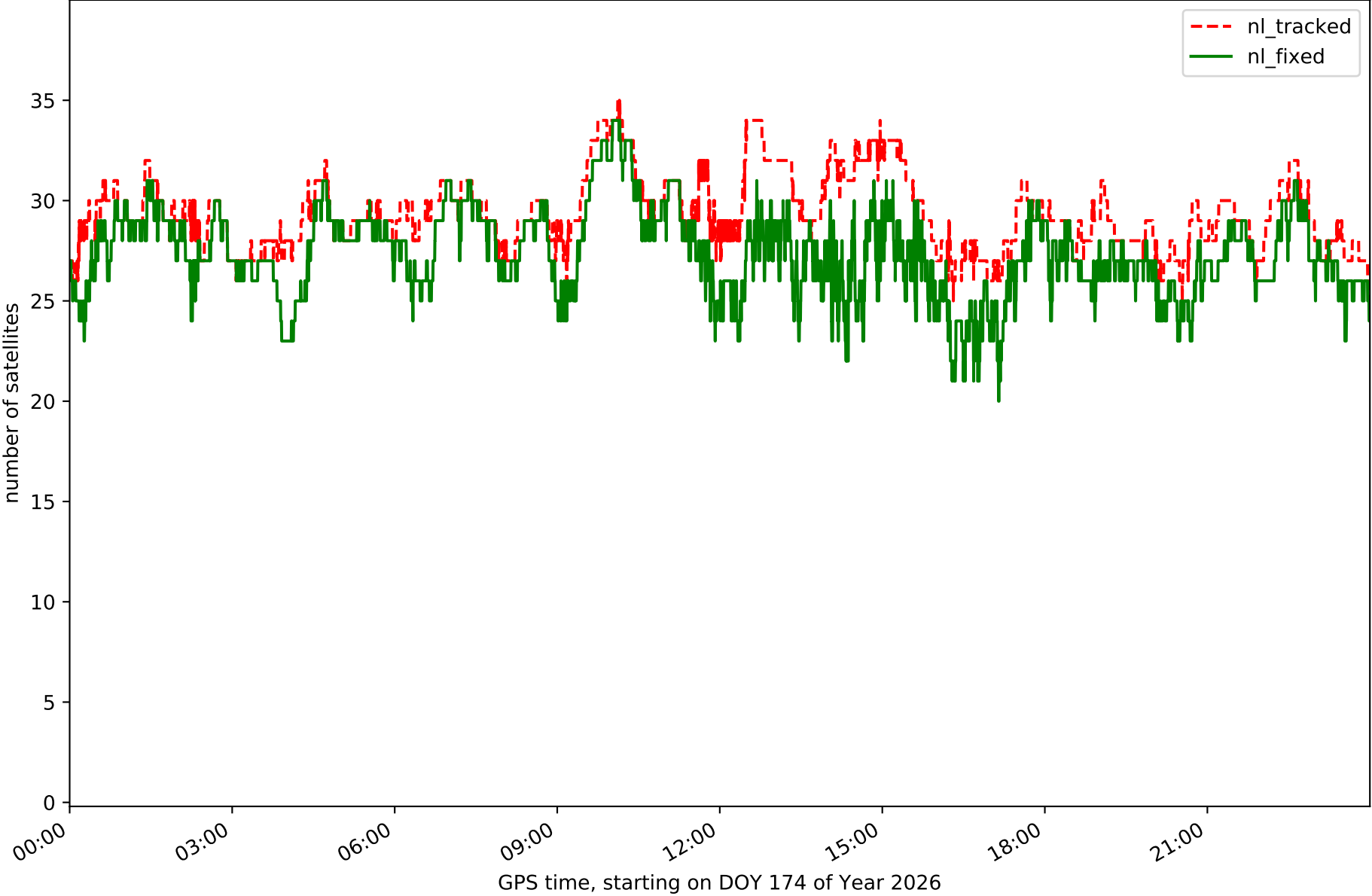
Station ARAS in network NT15



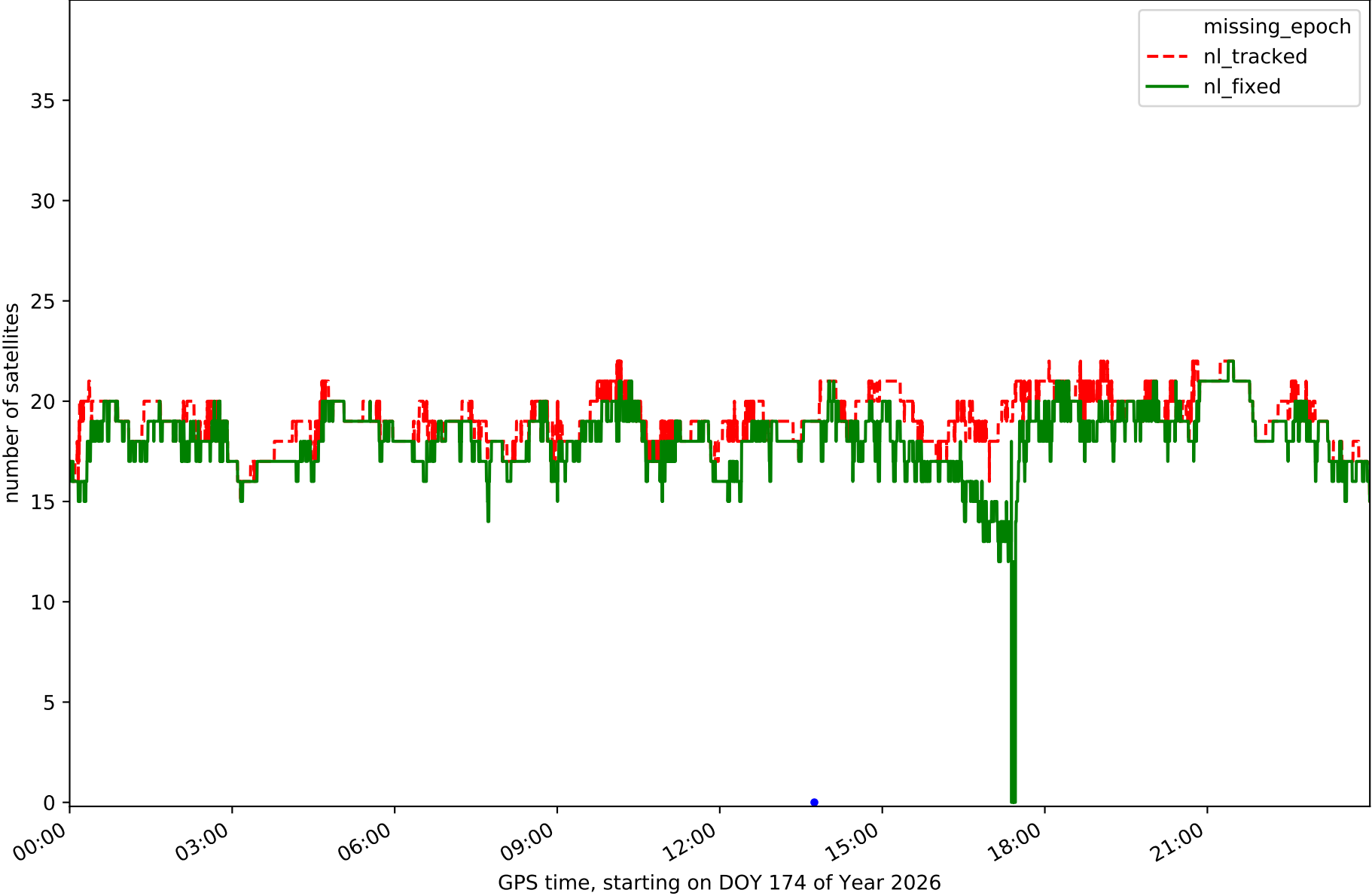
Station BERG in network NT15



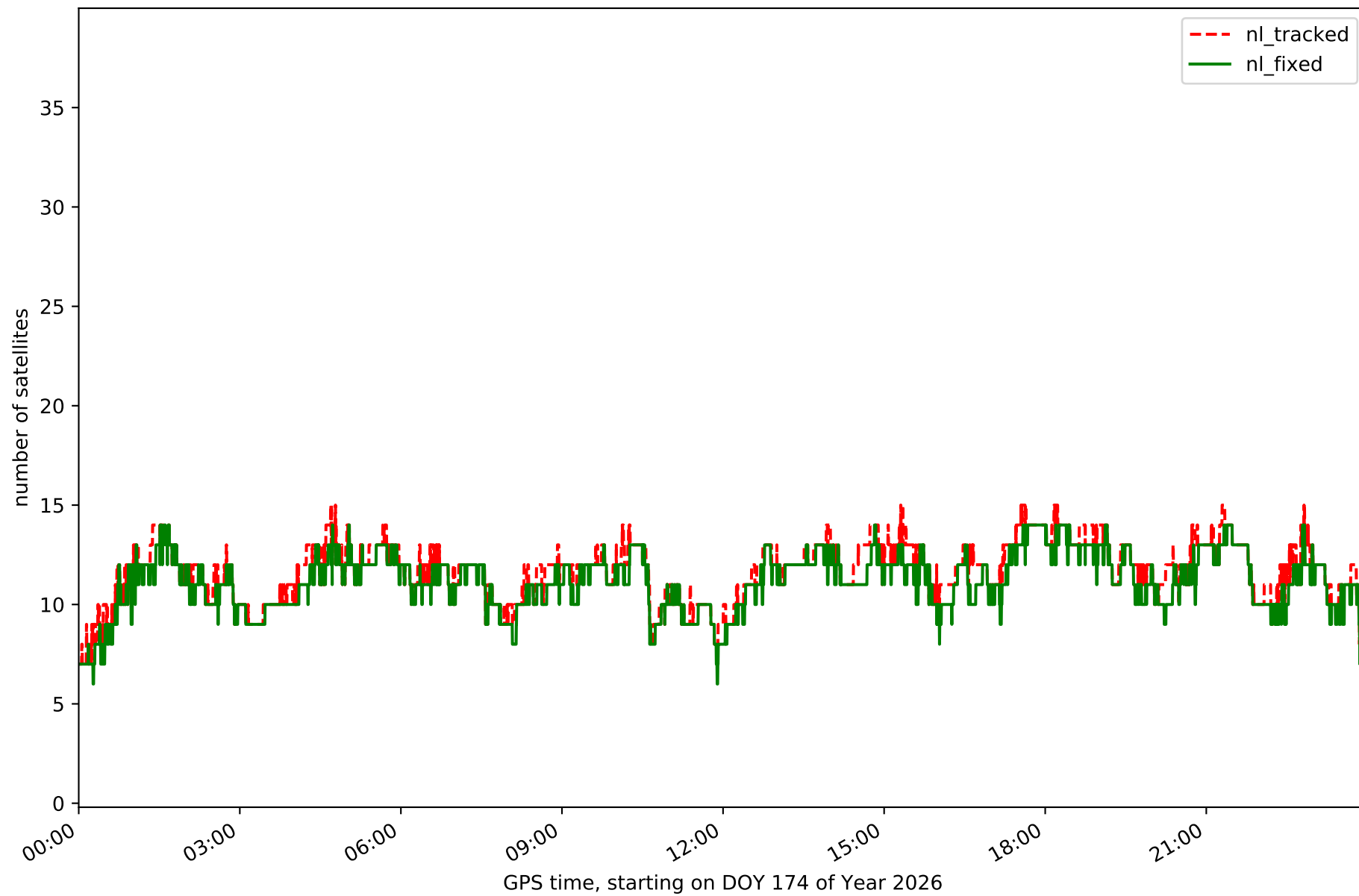
Station CALA in network NT15



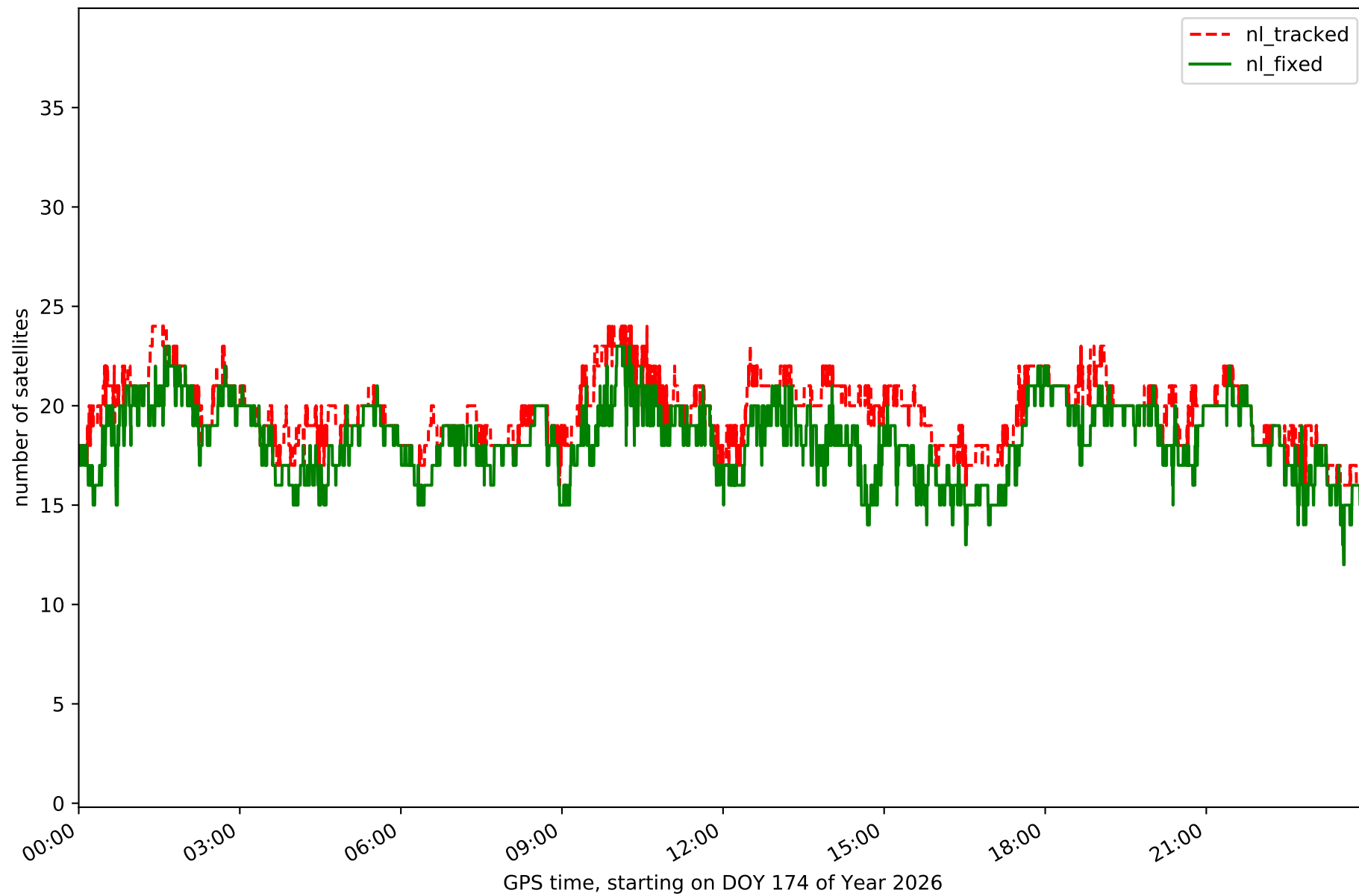
Station CATY in network NT15



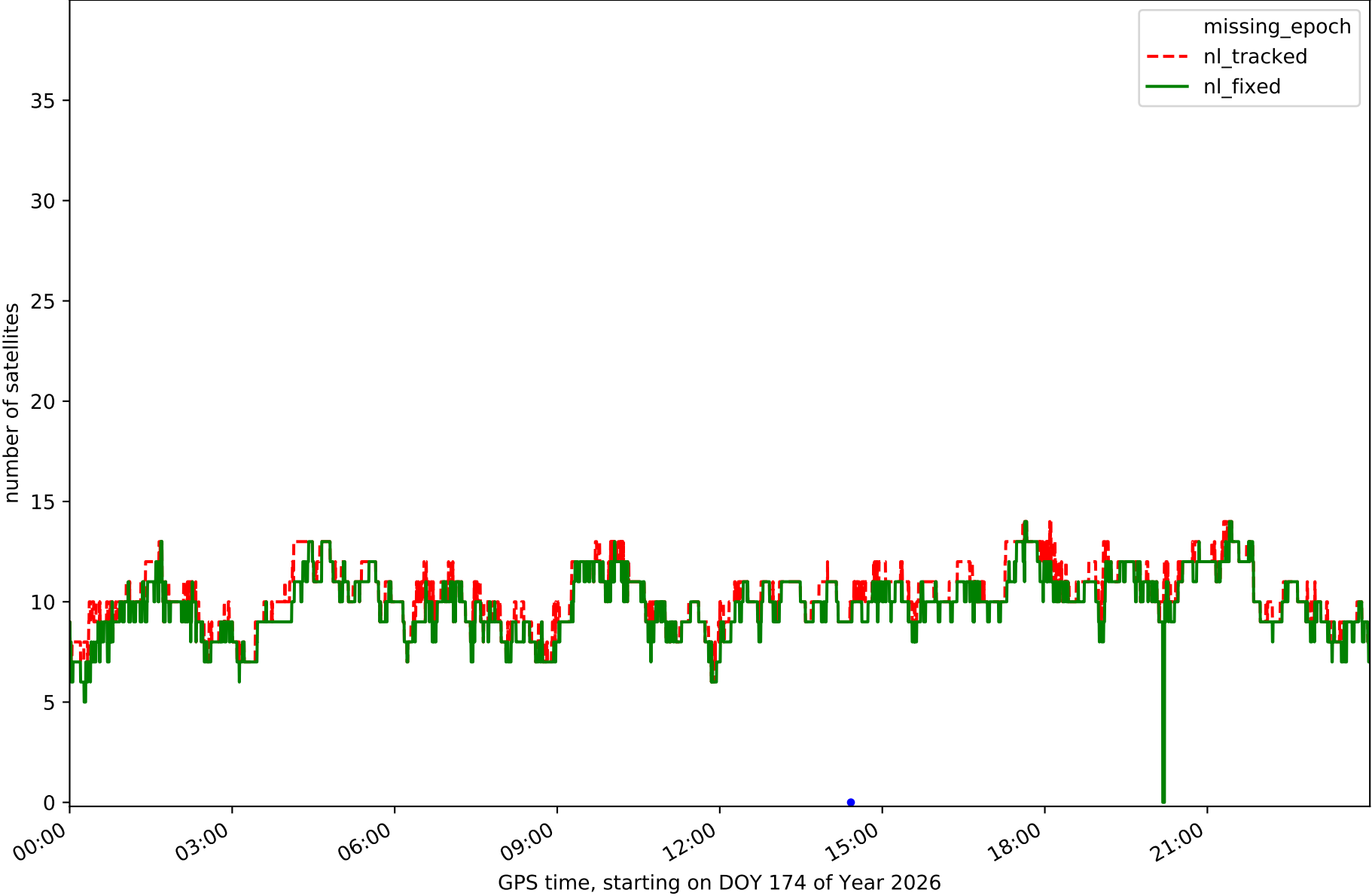
Station CRNA in network NT15



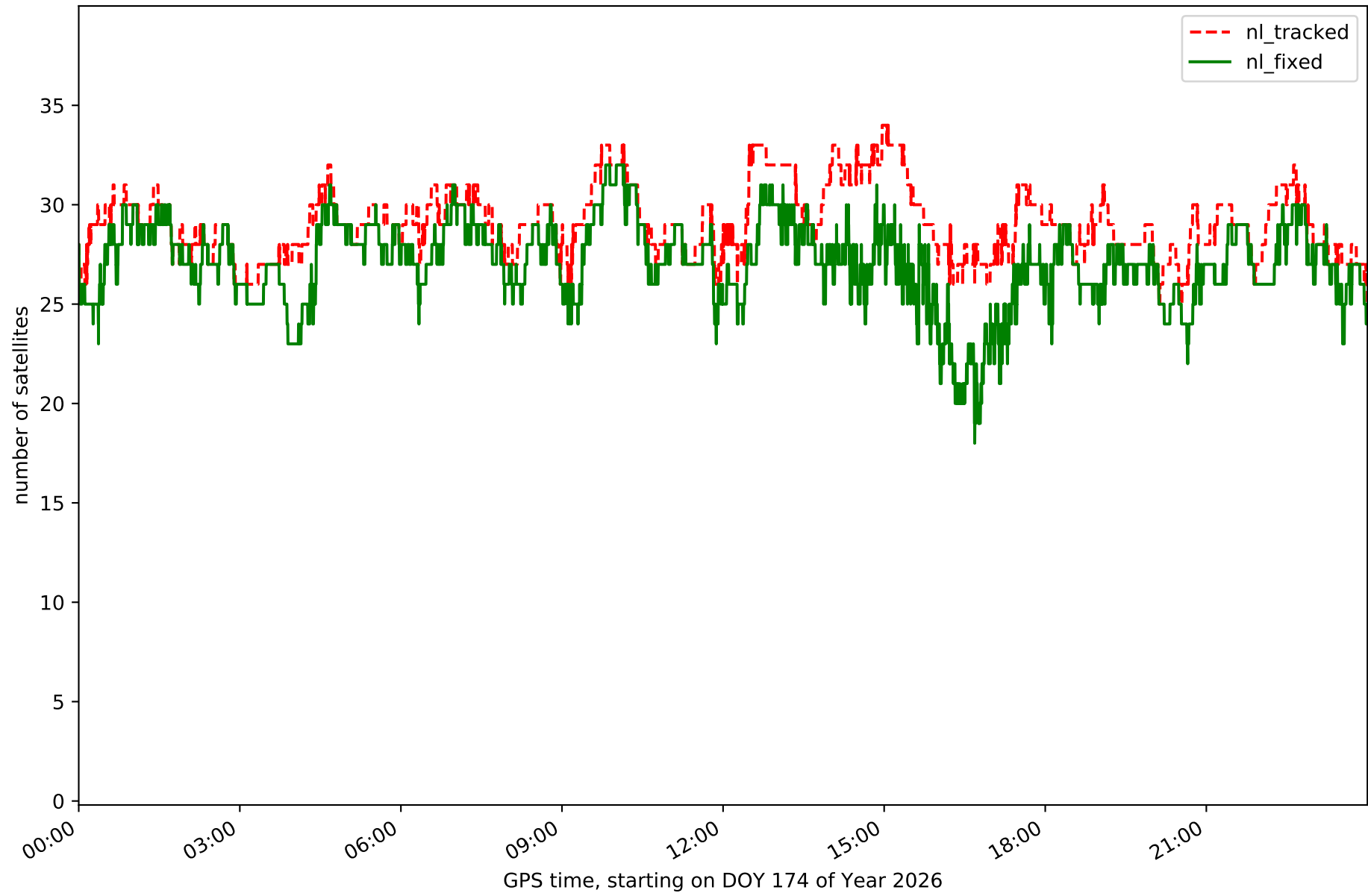
Station MOLI in network NT15



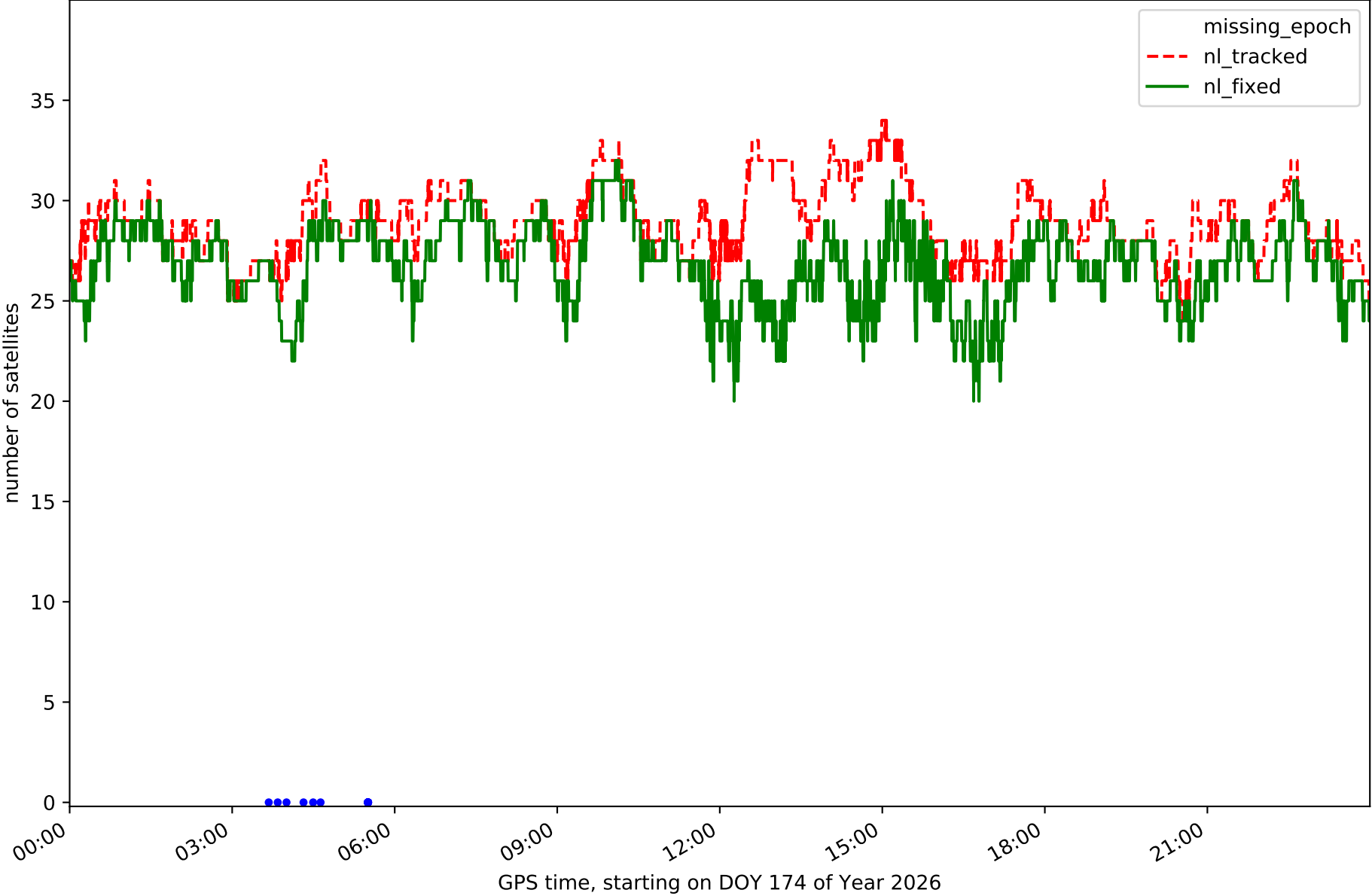
Station MUNI in network NT15



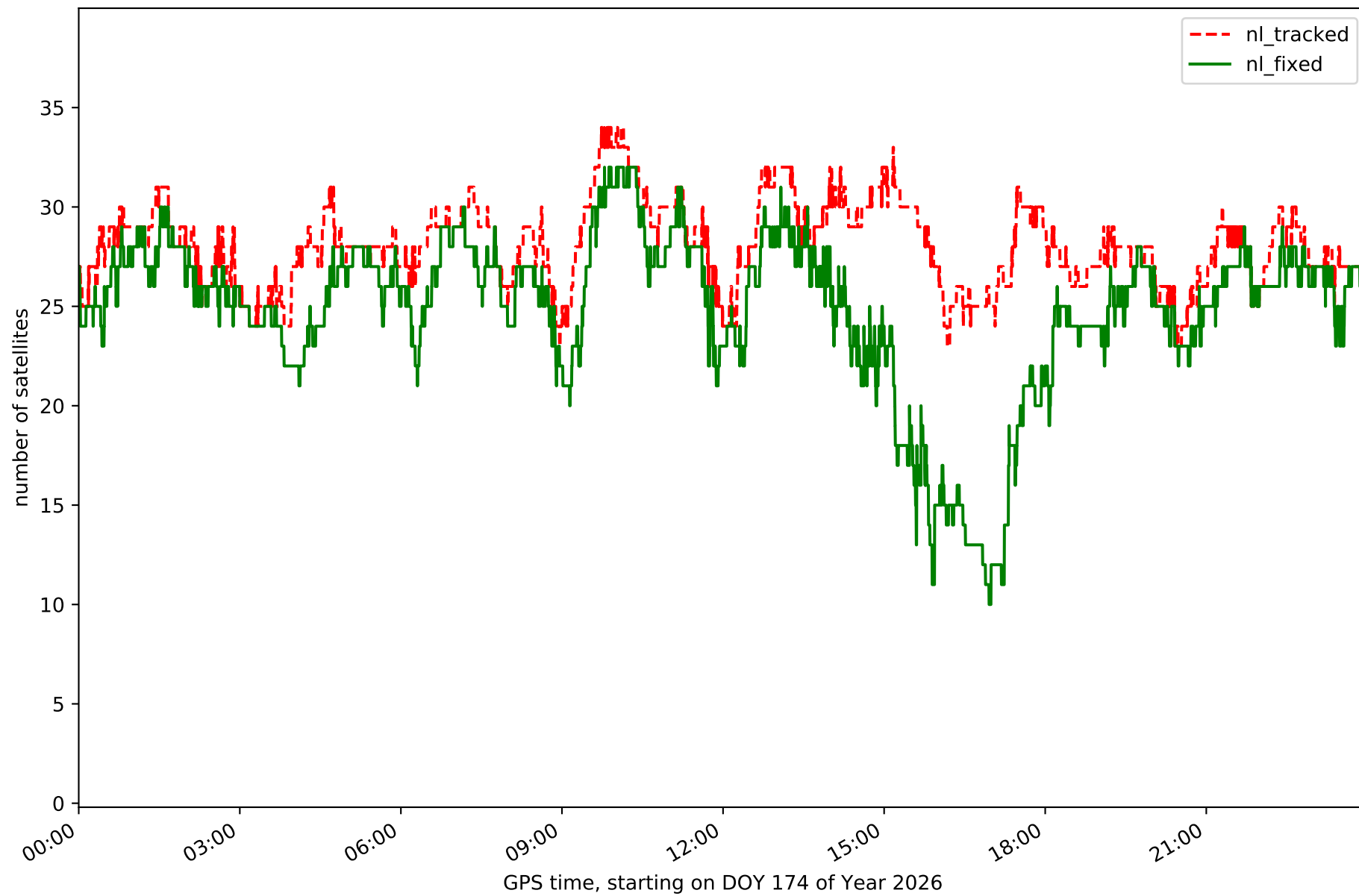
Station QNTO in network NT15



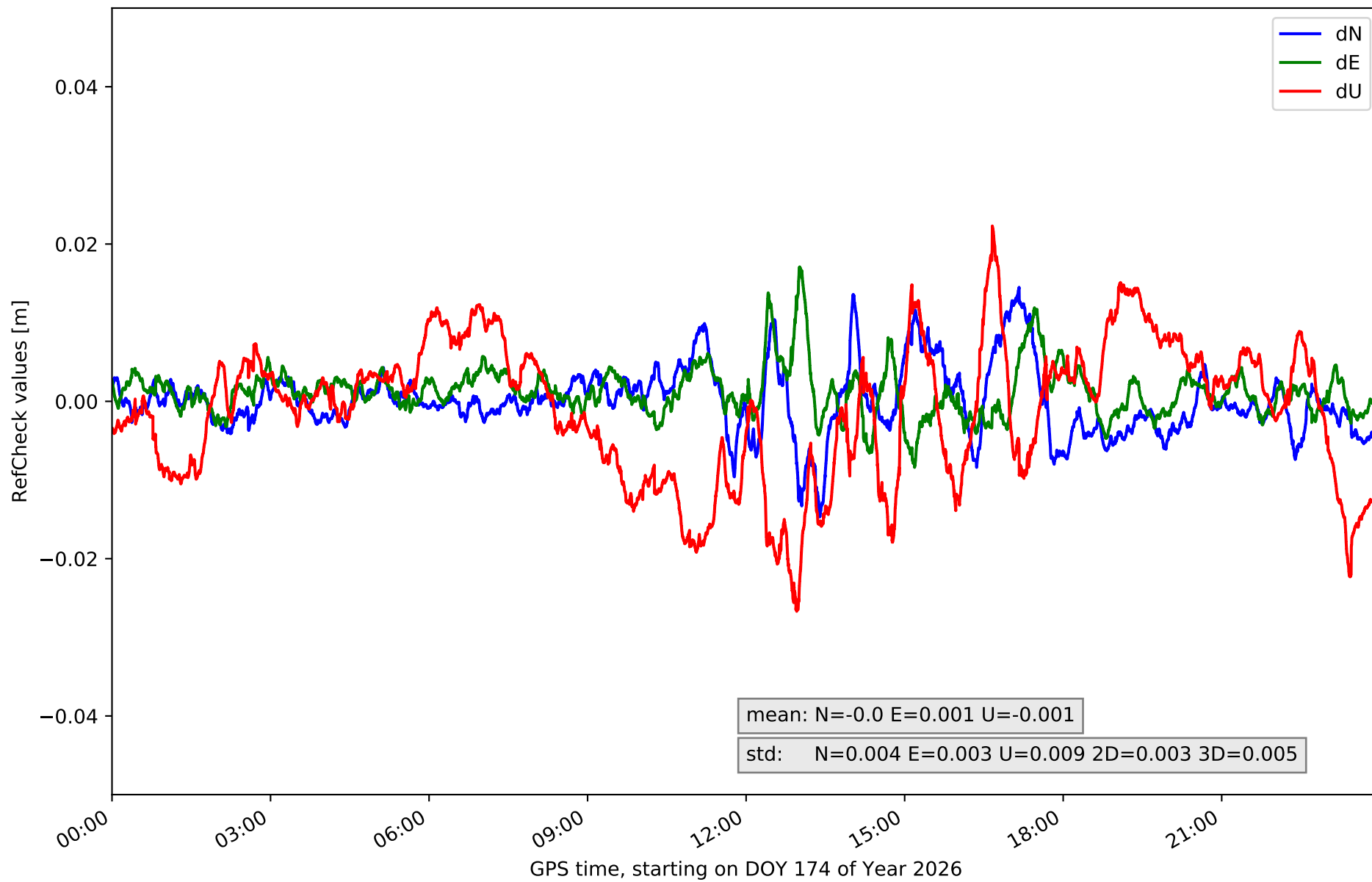
Station TERU in network NT15



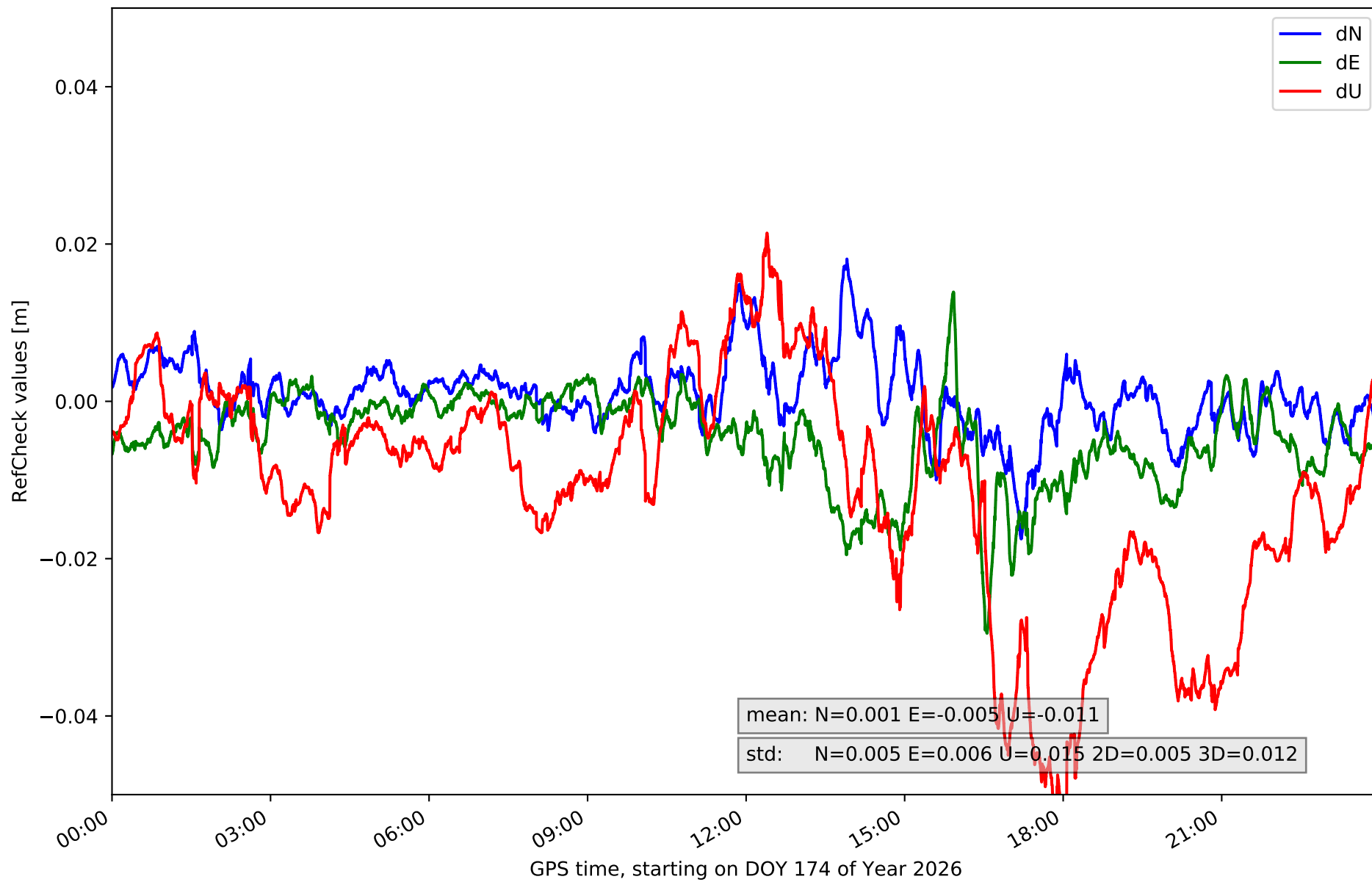
Station YEBE in network NT15



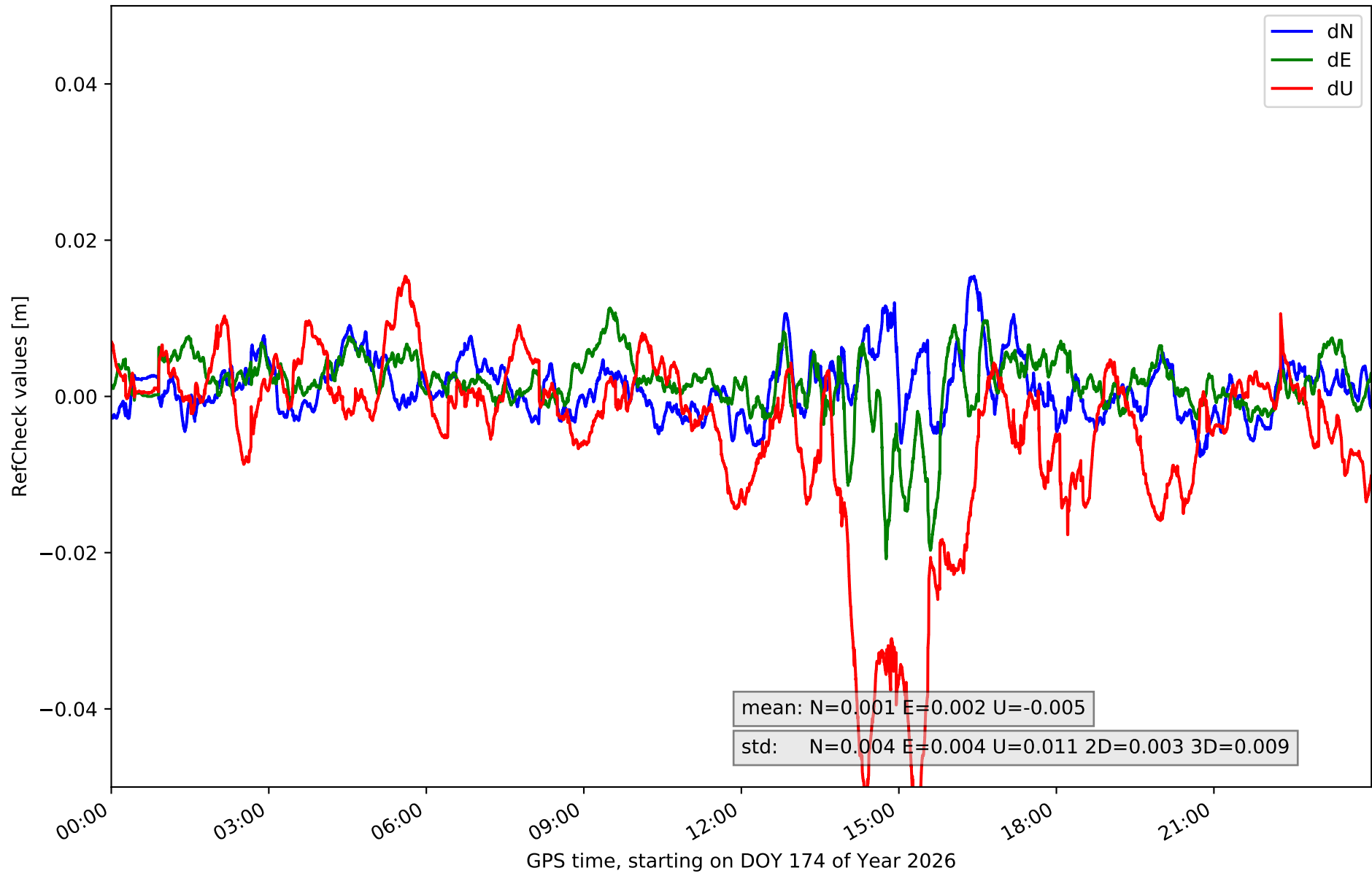
RefCheck for station ACIN in network NT15



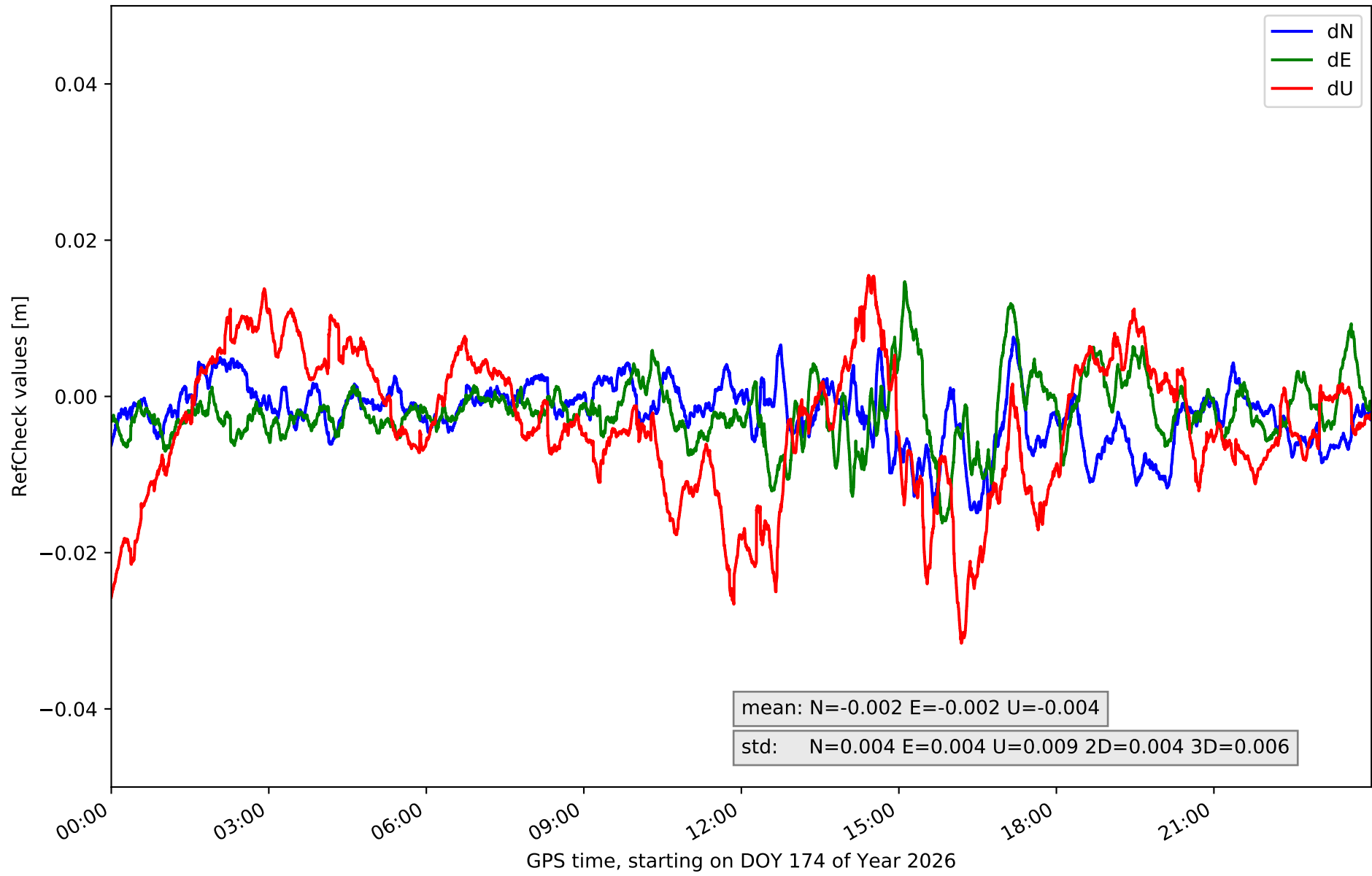
RefCheck for station AGRD in network NT15



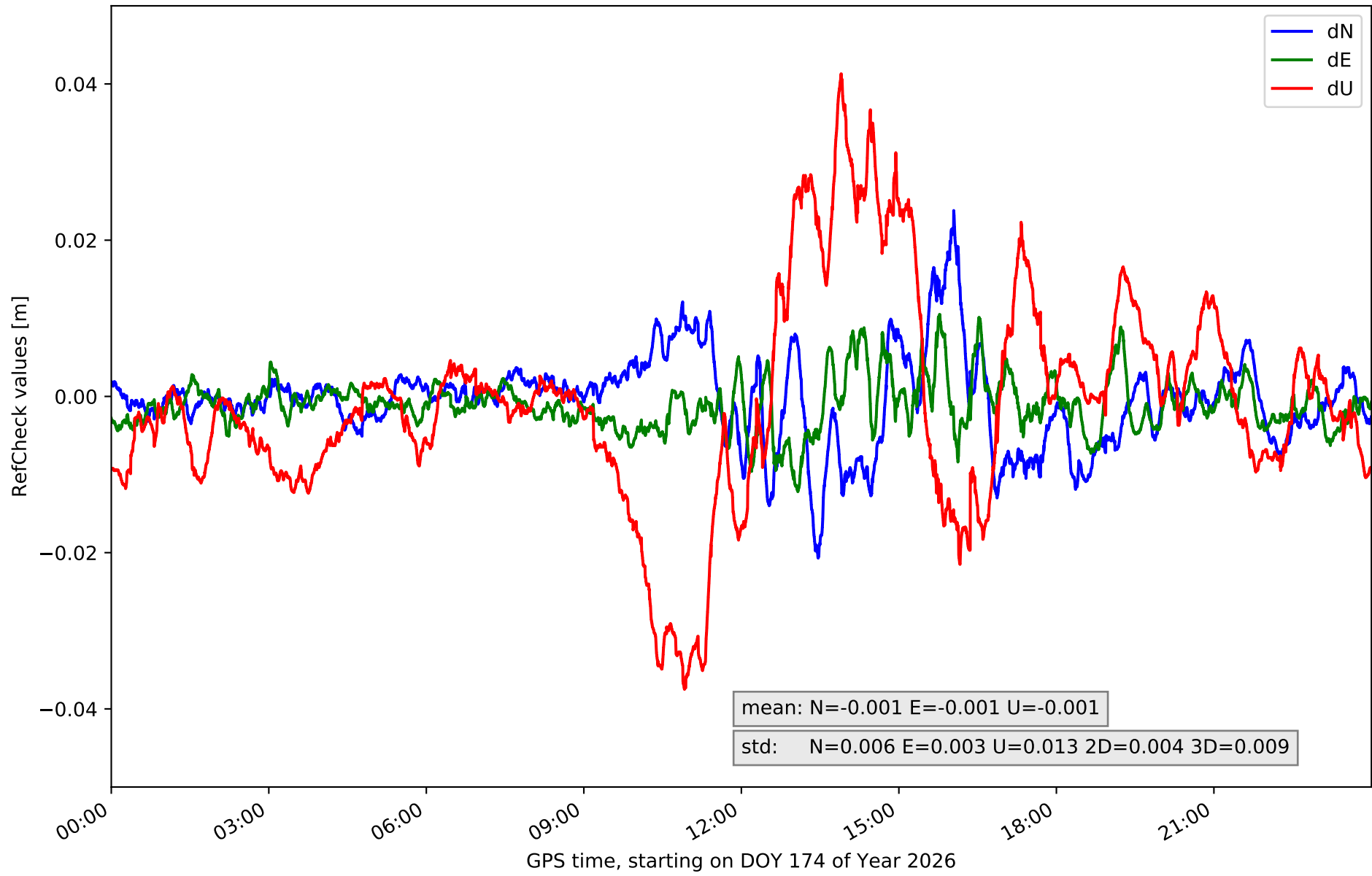
RefCheck for station AJAL in network NT15



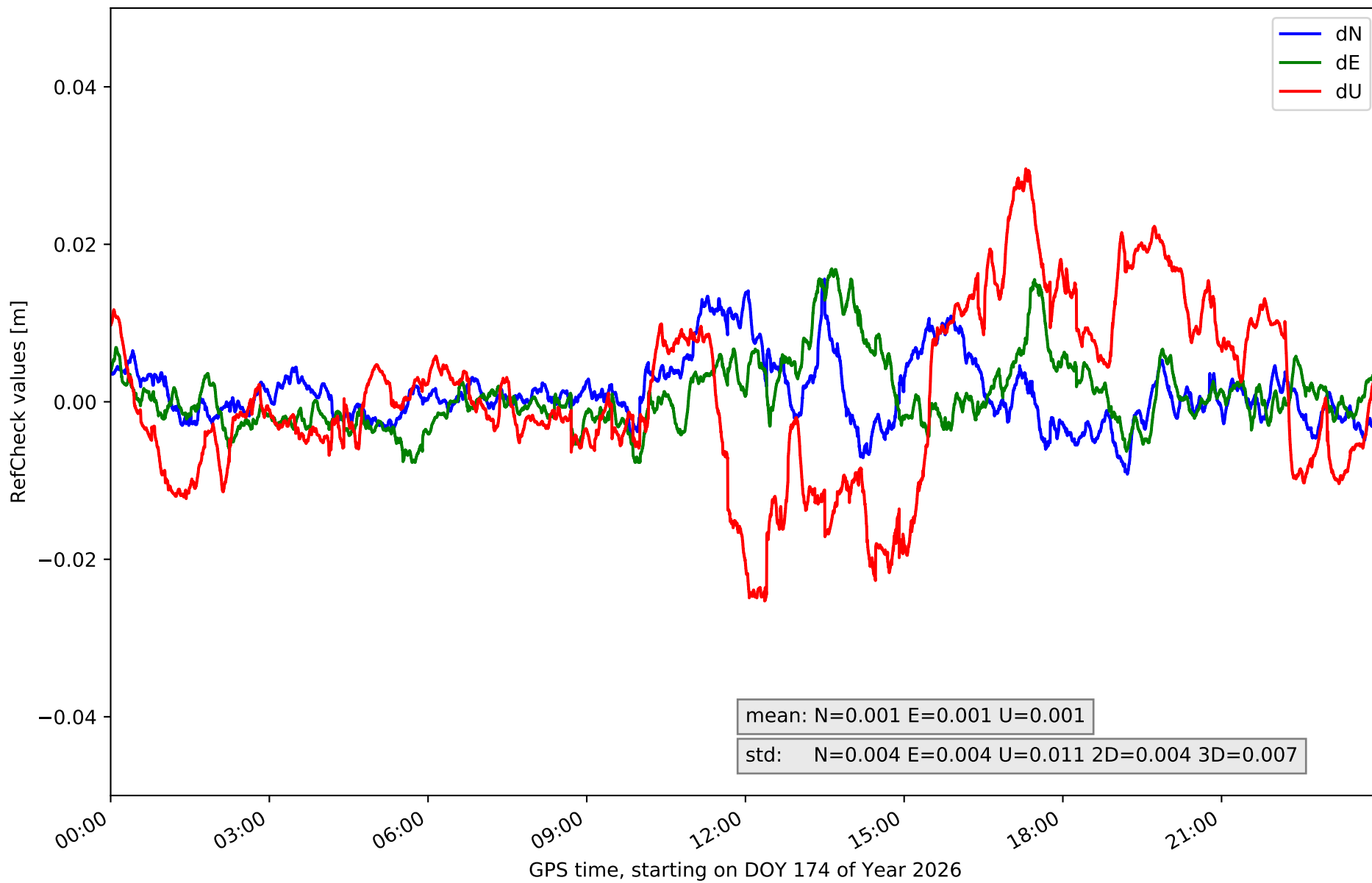
RefCheck for station ALC1 in network NT15



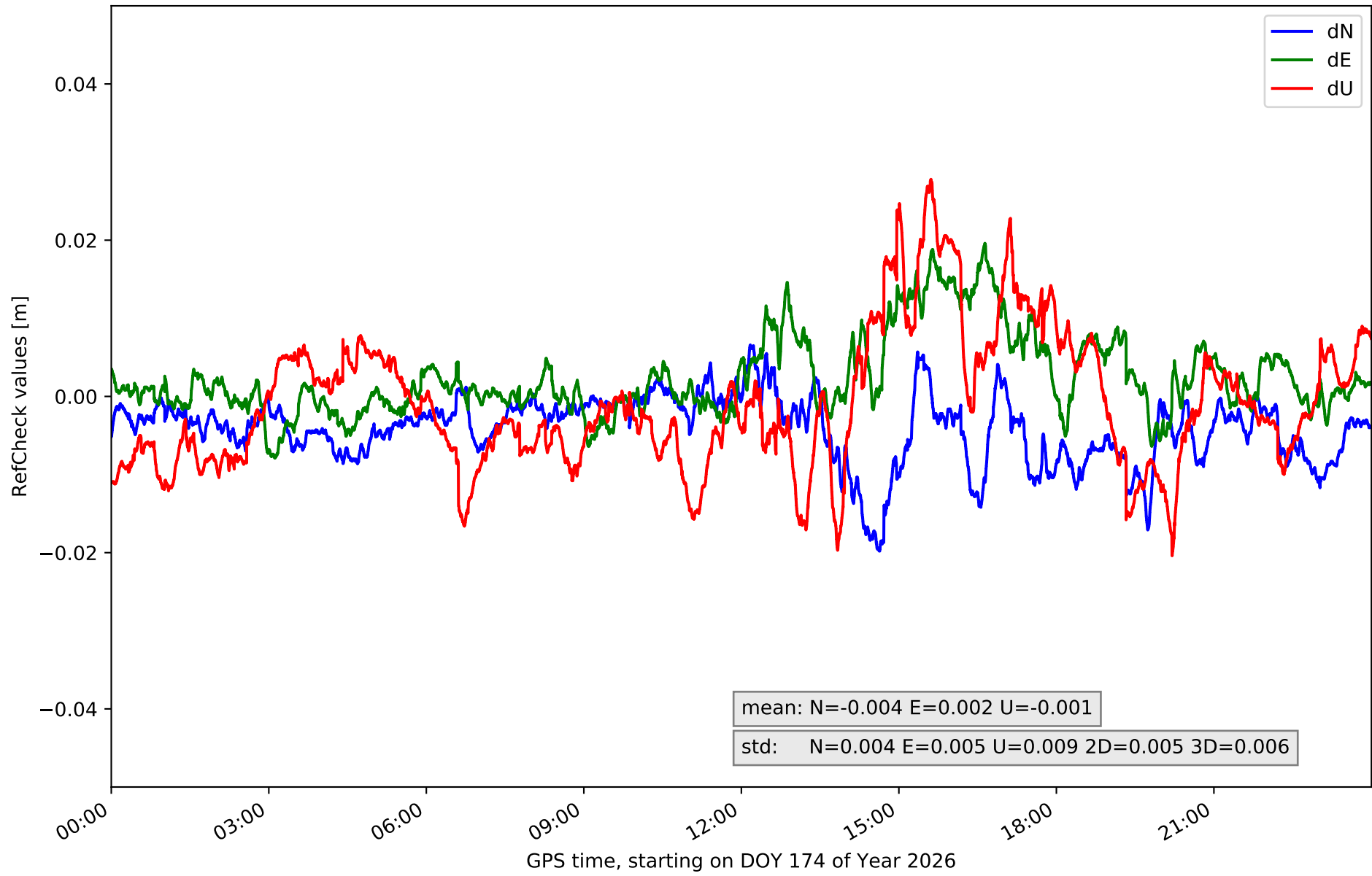
RefCheck for station ALIA in network NT15



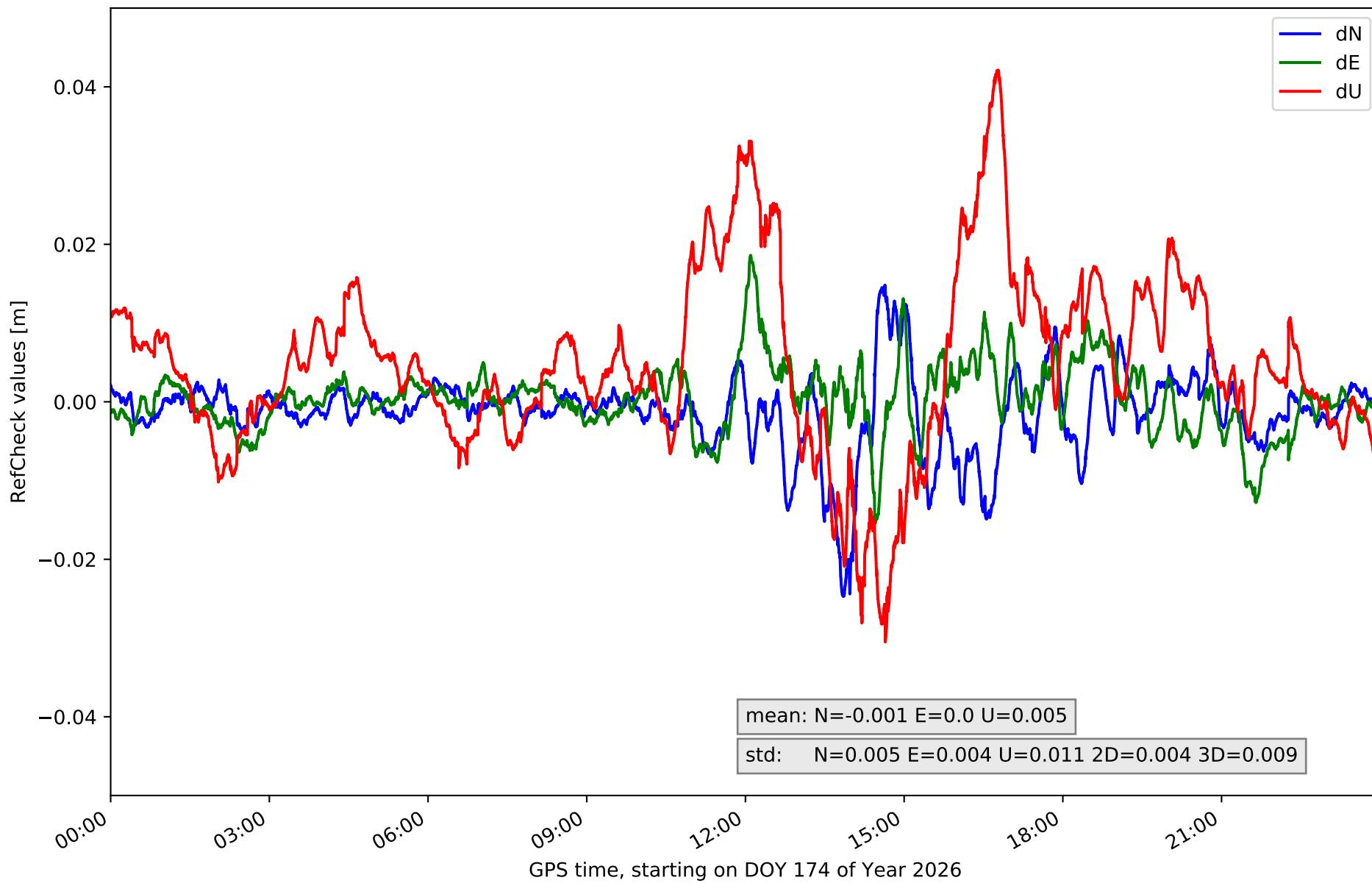
RefCheck for station ARAS in network NT15



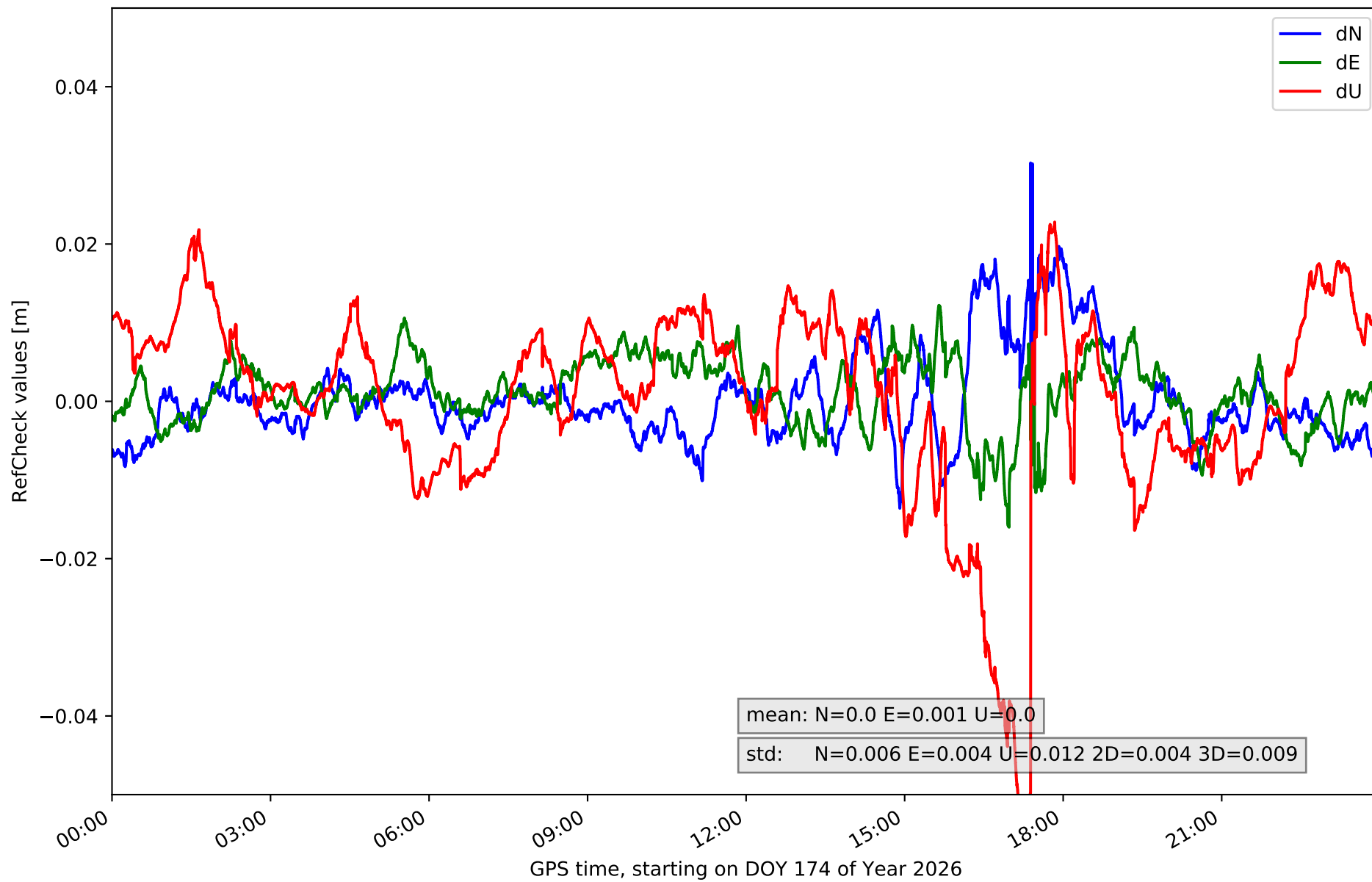
RefCheck for station BERG in network NT15



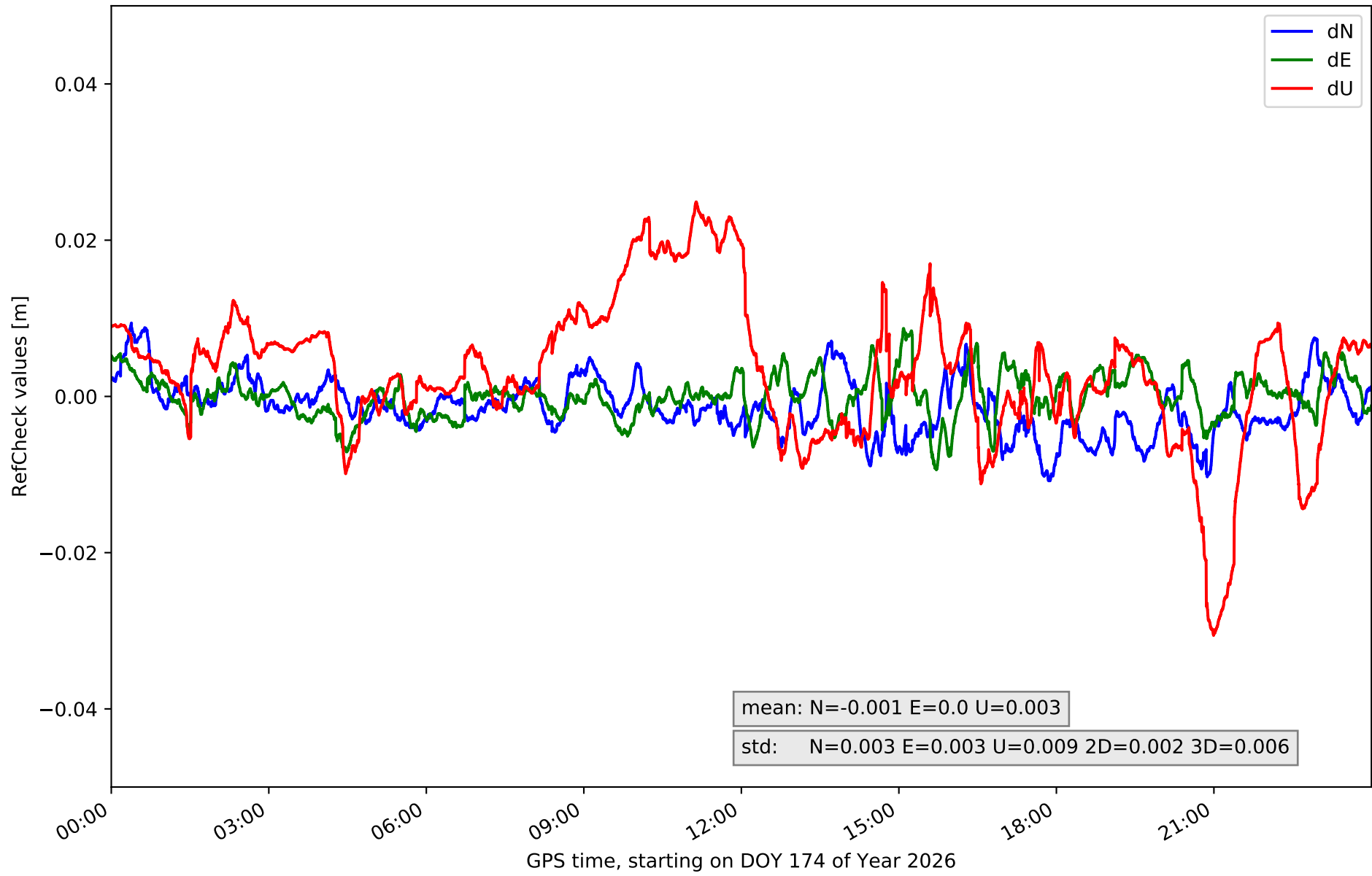
RefCheck for station CALA in network NT15



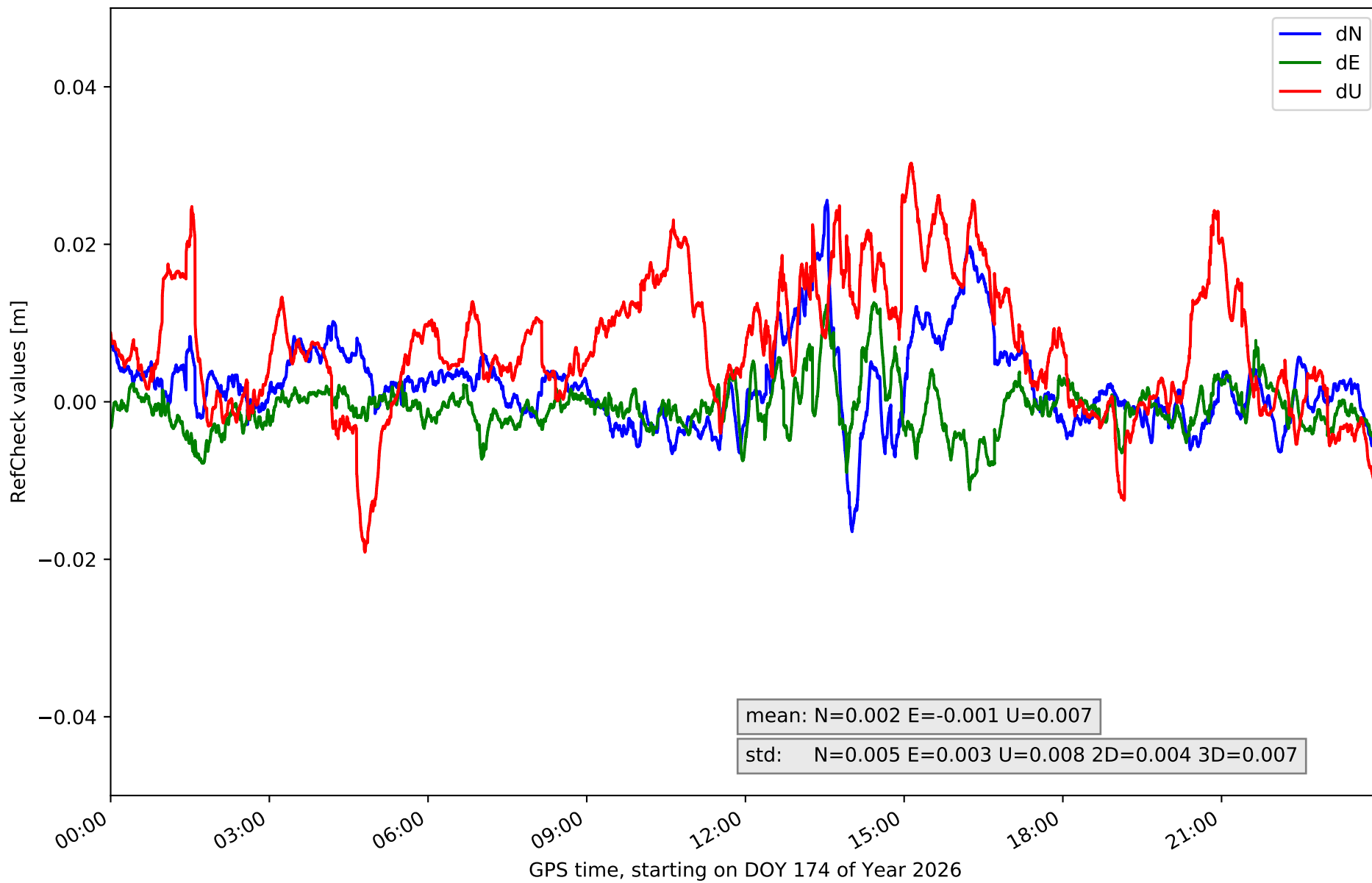
RefCheck for station CATY in network NT15



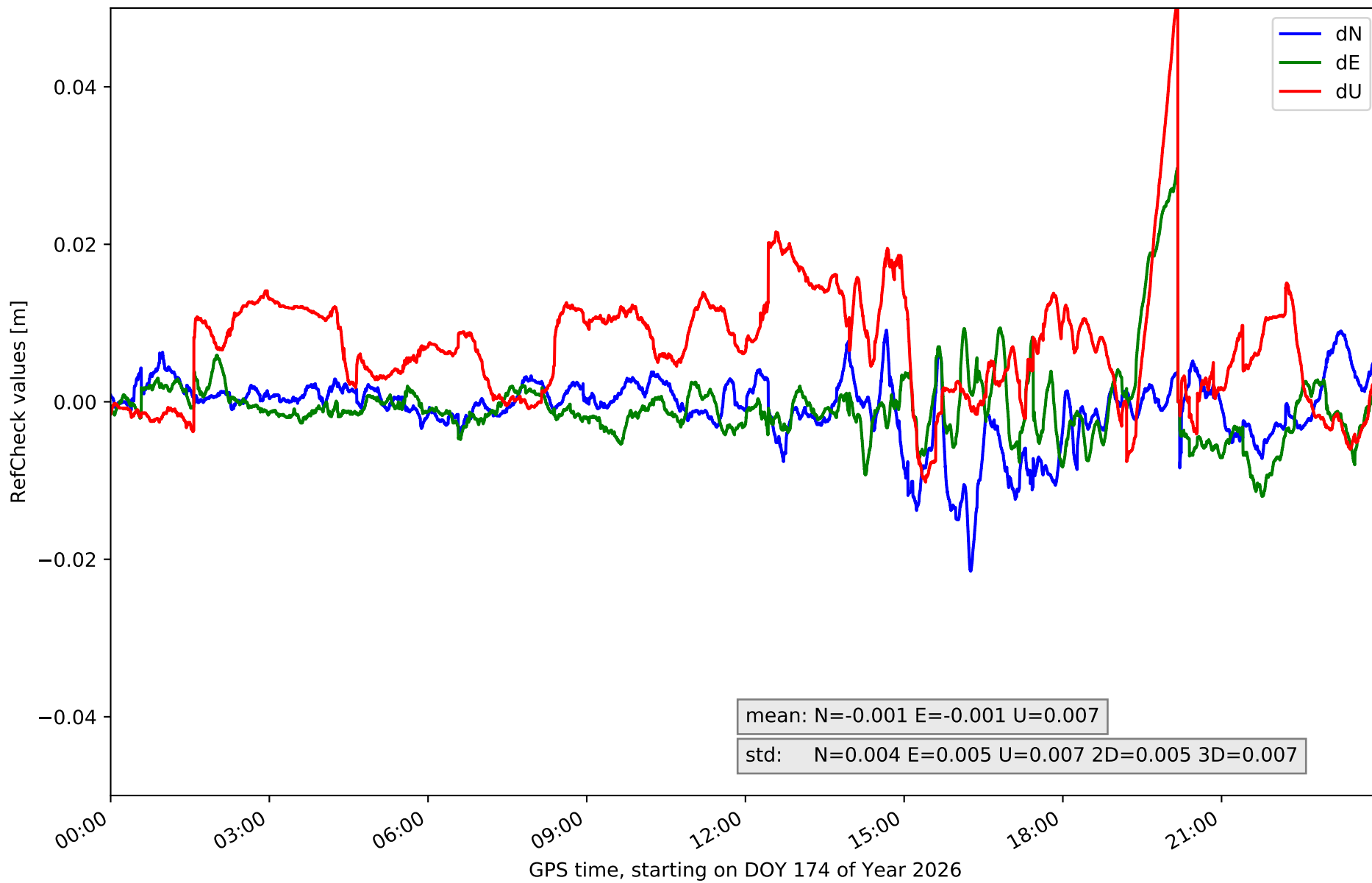
RefCheck for station CRNA in network NT15



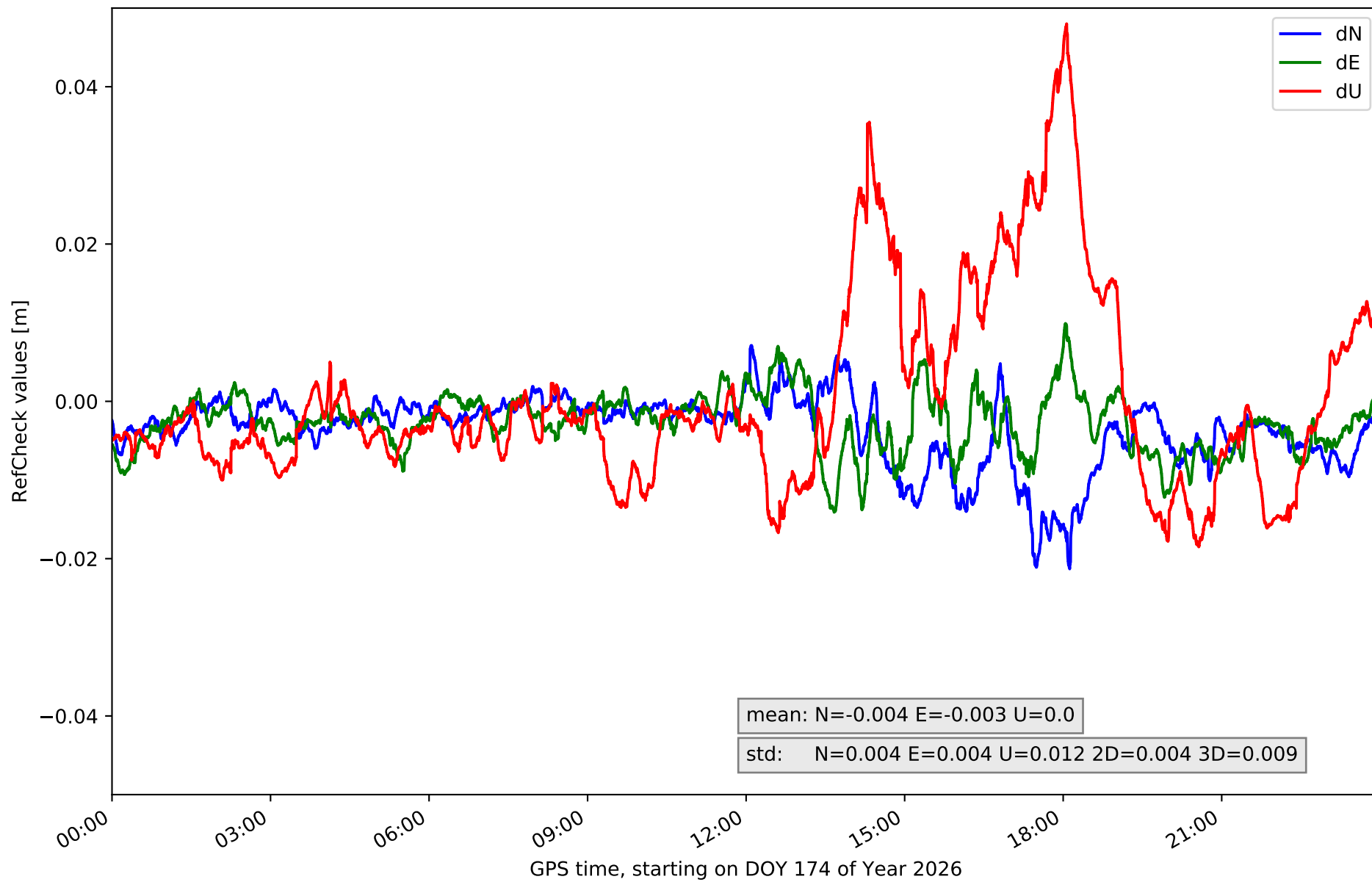
RefCheck for station MOLI in network NT15



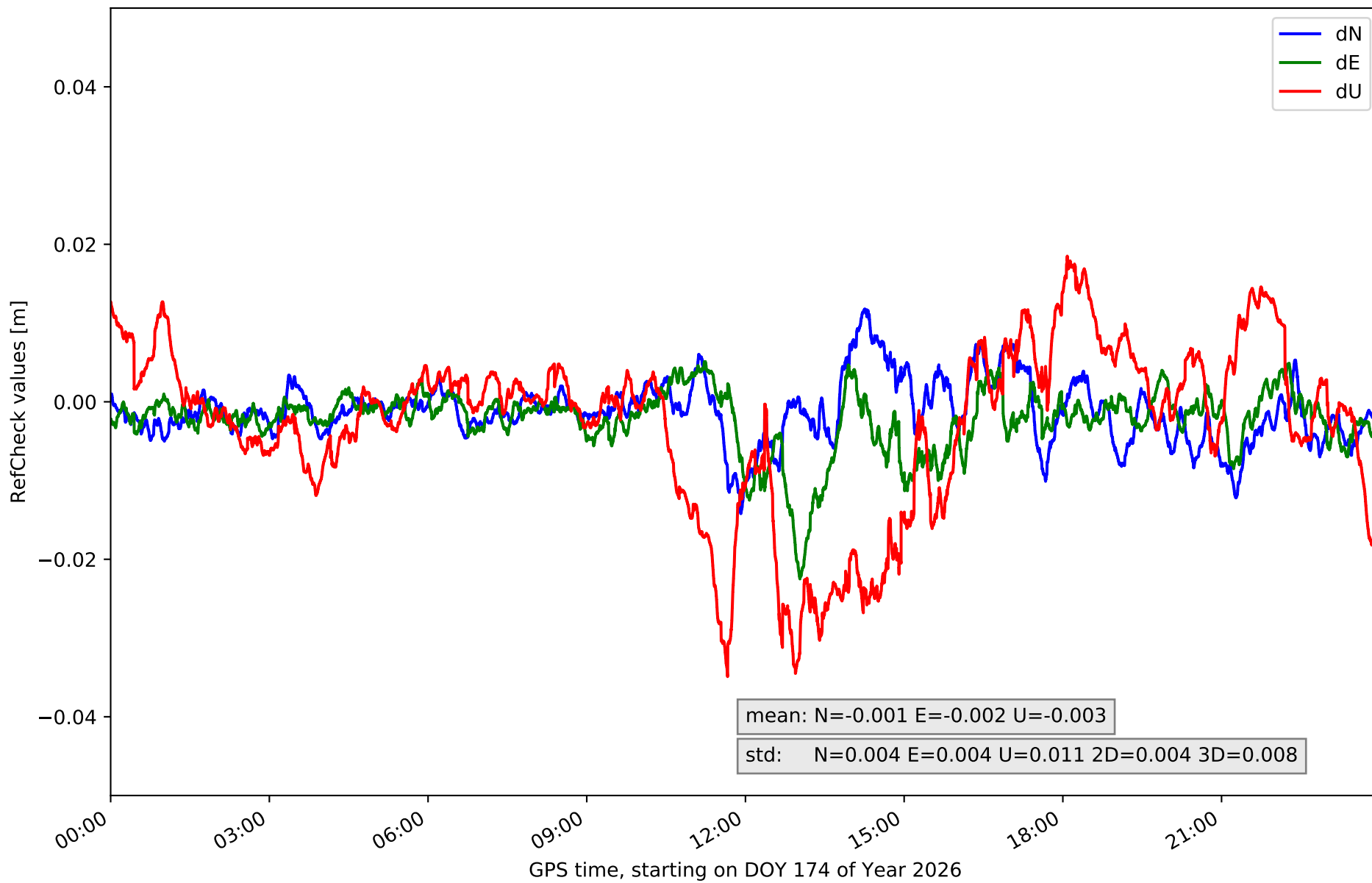
RefCheck for station MUNI in network NT15



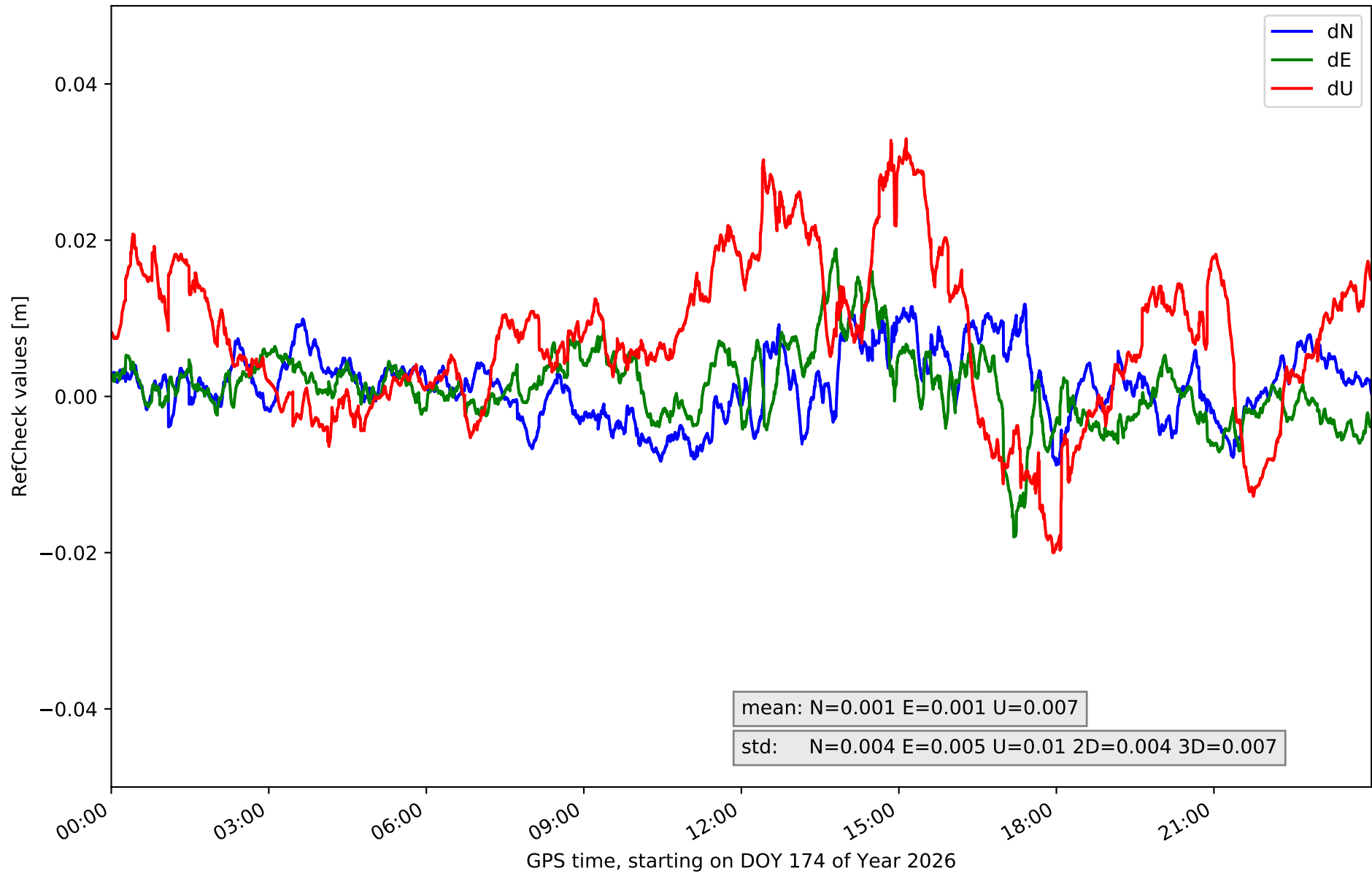
RefCheck for station QNTO in network NT15



RefCheck for station TERU in network NT15



RefCheck for station YEBE in network NT15



RefCheck values for network NT15

Station	Nmin	Nmax	Nstd	Emin	Emax	Estd	Umin	Umax	Ustd	std2D	std3D	#2D > 0.01	% 2D > 0.01	#3D > 0.02	% 3D > 0.02
ACIN	-0.015	0.015	0.004	-0.008	0.017	0.003	-0.027	0.022	0.009	0.003	0.005	6198	7.3	3721	4.4
AGRD	-0.018	0.018	0.005	-0.029	0.014	0.006	-0.054	0.021	0.015	0.005	0.012	17360	20.5	22956	27.0
AJAL	-0.008	0.015	0.004	-0.021	0.011	0.004	-0.053	0.015	0.011	0.003	0.009	6626	7.8	8077	9.5
ALC1	-0.015	0.008	0.004	-0.016	0.015	0.004	-0.032	0.015	0.009	0.004	0.006	9714	11.4	6680	7.9
ALIA	-0.021	0.024	0.006	-0.012	0.011	0.003	-0.037	0.041	0.013	0.004	0.009	11123	13.1	14788	17.4
ARAS	-0.009	0.016	0.004	-0.008	0.017	0.004	-0.025	0.03	0.011	0.004	0.007	9737	11.5	9490	11.2
BERG	-0.02	0.007	0.004	-0.008	0.02	0.005	-0.02	0.028	0.009	0.005	0.006	18637	22.0	6794	8.0
CALA	-0.025	0.015	0.005	-0.015	0.019	0.004	-0.03	0.042	0.011	0.004	0.009	10523	12.4	12747	15.0
CATY	-0.014	0.03	0.006	-0.016	0.012	0.004	-0.06	0.023	0.012	0.004	0.009	11485	13.5	8046	9.5
CRNA	-0.011	0.009	0.003	-0.009	0.009	0.003	-0.031	0.025	0.009	0.002	0.006	1568	1.8	6441	7.6
MOLI	-0.017	0.026	0.005	-0.011	0.013	0.003	-0.019	0.03	0.008	0.004	0.007	9171	10.8	12763	15.0
MUNI	-0.021	0.009	0.004	-0.012	0.03	0.005	-0.01	0.052	0.007	0.005	0.007	9550	11.3	3833	4.5
QNT0	-0.021	0.007	0.004	-0.014	0.01	0.004	-0.018	0.048	0.012	0.004	0.009	14241	16.8	10802	12.7
TERU	-0.014	0.012	0.004	-0.022	0.005	0.004	-0.035	0.018	0.011	0.004	0.008	7696	9.1	9777	11.5
YEBE	-0.009	0.012	0.004	-0.018	0.019	0.005	-0.02	0.033	0.01	0.004	0.007	9036	10.6	11087	13.1
Mean	-0.016	0.015	0.004	-0.015	0.015	0.004	-0.031	0.03	0.01	0.004	0.008	10177.7	12.0	9866.8	11.6
Min/Max	-0.025	0.03	0.006	-0.029	0.03	0.006	-0.06	0.052	0.015	0.005	0.012	18637	22.0	22956	27.0

fixing statistic for network NT15

fixing percentage of	all GNSS	G	R	E	C
using threshold 0.3	93.5	94.9	93.3	95.9	89.7
considering satellites with dual-frequency fixed	92.2	93.0	91.5	94.3	88.4
considering all signals separately	92.4	93.0	91.5	94.7	86.9