

summary for network N15T

timeperiod chosen: from 2026-06-23-00:00:00 until 2026-06-23-23:59:59

average update rate (durations larger than 15 seconds considered as observation gap): 1.0 seconds

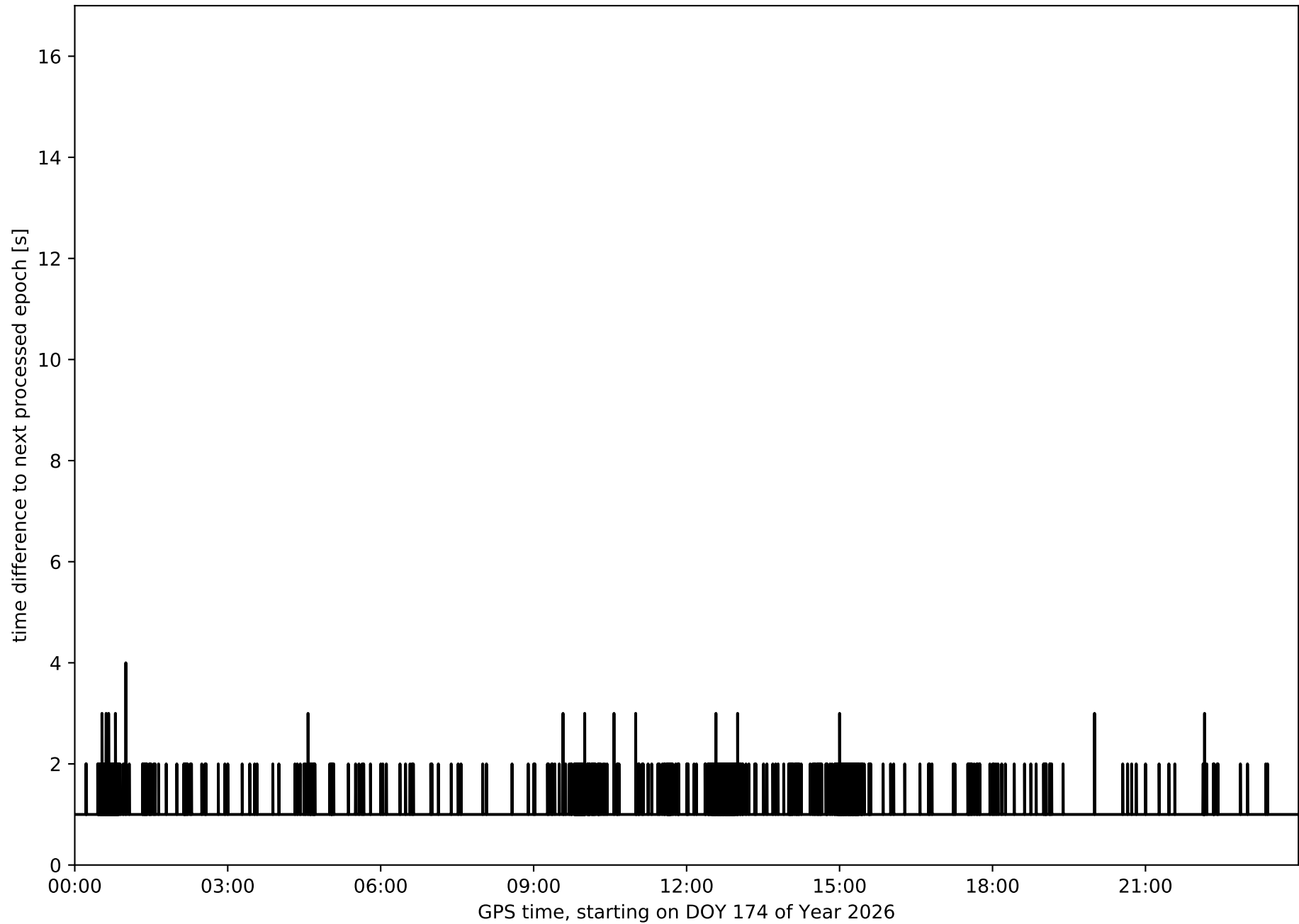
average fixing percentage with threshold set to 0.3: 93.1 percent

stations available: 15 of 15

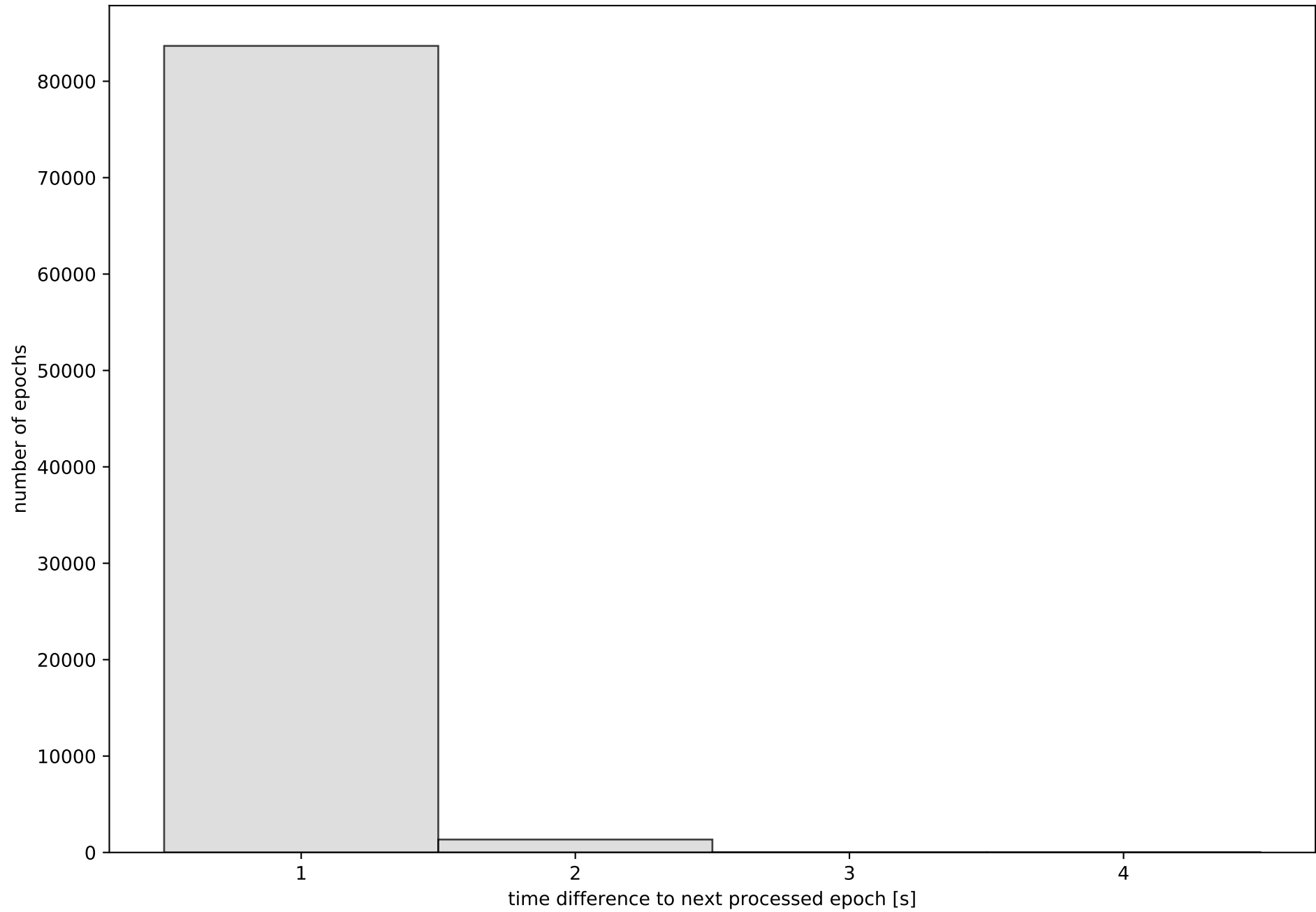
station information:

station ACIN:	antenna: GPPNULLANTENNA NONE	receiver: LEICA GR50	height: 1178.467
station AGRD:	antenna: GPPNULLANTENNA NONE	receiver: LEICA GR50	height: 1010.817
station AJAL:	antenna: GPPNULLANTENNA NONE	receiver: LEICA GR50	height: 884.142
station ALC1:	antenna: TRM57971.00 TZGD	receiver: TRIMBLE NETR9	height: 397.678
station ALIA:	antenna: GPPNULLANTENNA NONE	receiver: LEICA GR50	height: 1169.271
station ARAS:	antenna: GPPNULLANTENNA NONE	receiver: LEICA GR50	height: 1325.84
station BERG:	antenna: GPPNULLANTENNA NONE	receiver: LEICA GR30	height: 892.809
station CALA:	antenna: GPPNULLANTENNA NONE	receiver: LEICA GR50	height: 942.218
station CATY:	antenna: GPPNULLANTENNA NONE	receiver: LEICA GR10	height: 597.715
station CRNA:	antenna: GPPNULLANTENNA NONE	receiver: TPS NET-G3A	height: 649.422
station MOLI:	antenna: LEIAR20 LEIM	receiver: LEICA GR25	height: 1119.434
station MUNI:	antenna: GPPNULLANTENNA NONE	receiver: TPS NET-G3	height: 854.935
station QNTO:	antenna: GPPNULLANTENNA NONE	receiver: LEICA GR50	height: 216.734
station TERU:	antenna: LEIAR20 LEIM	receiver: LEICA GR50	height: 956.219
station YEBE:	antenna: LEIAR20 LEIM	receiver: LEICA GR50	height: 972.811

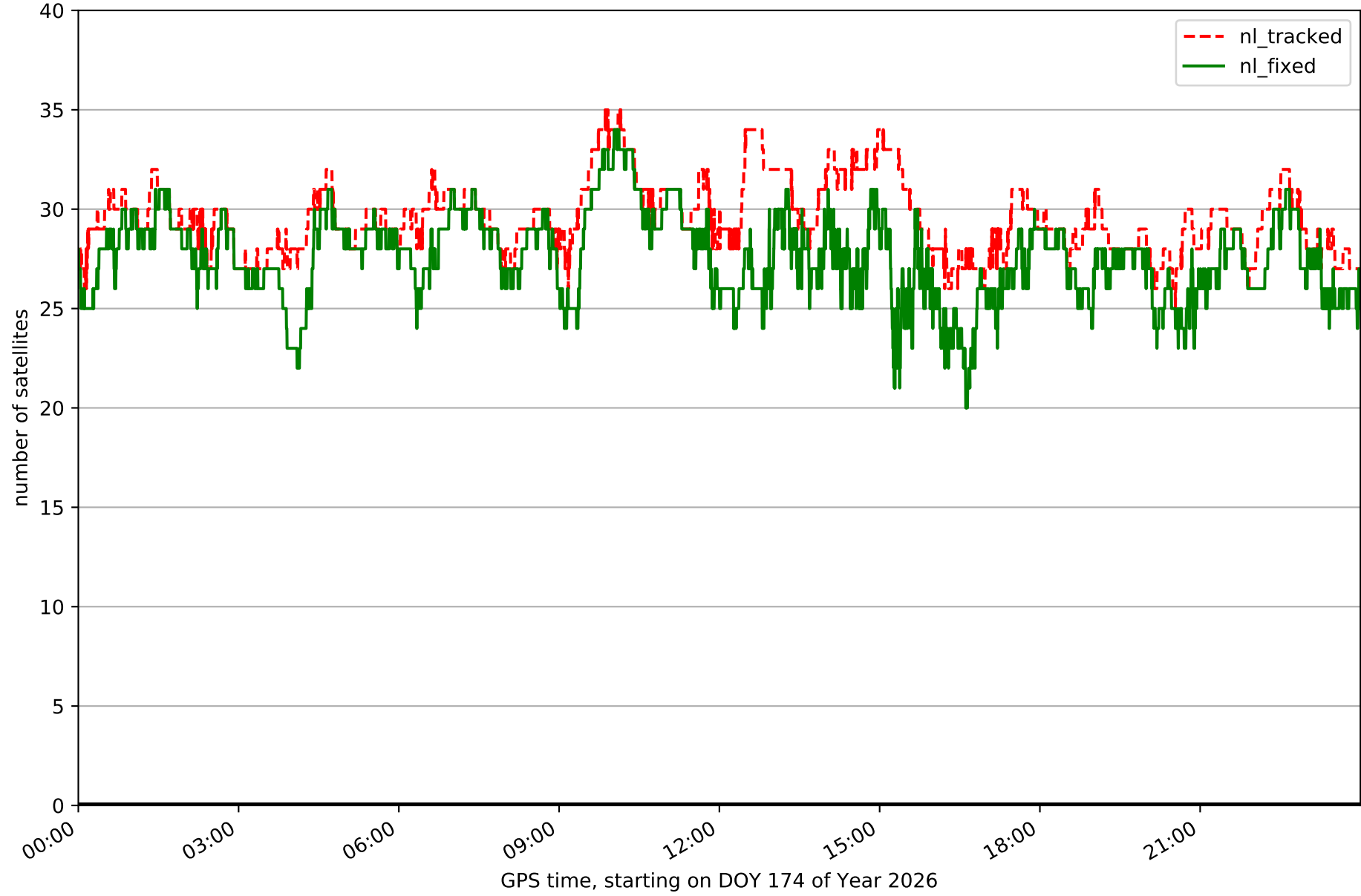
Processing rate in network N15T



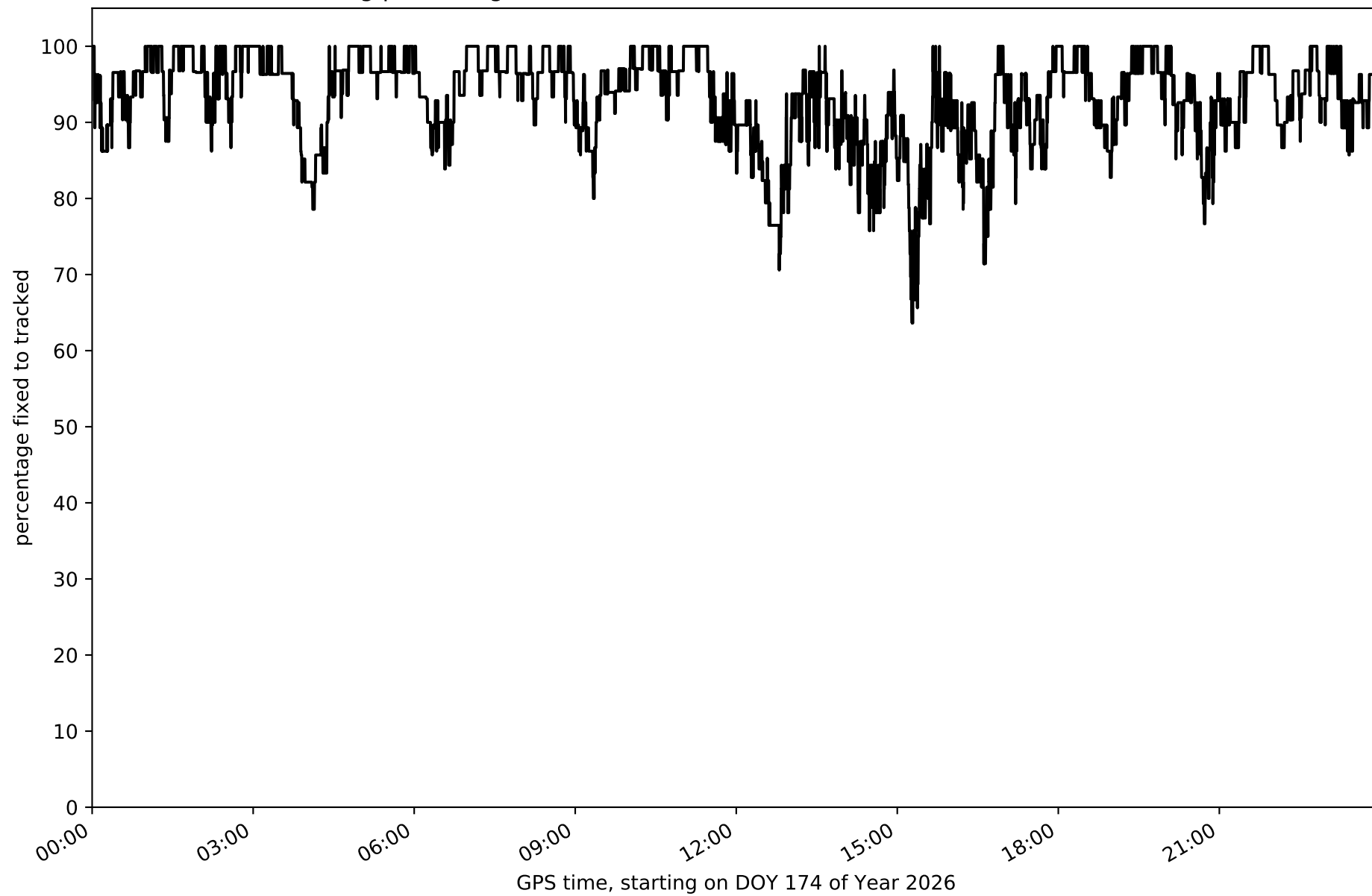
Histogram of the processing rate in network N15T (durations larger 15 seconds neglected)



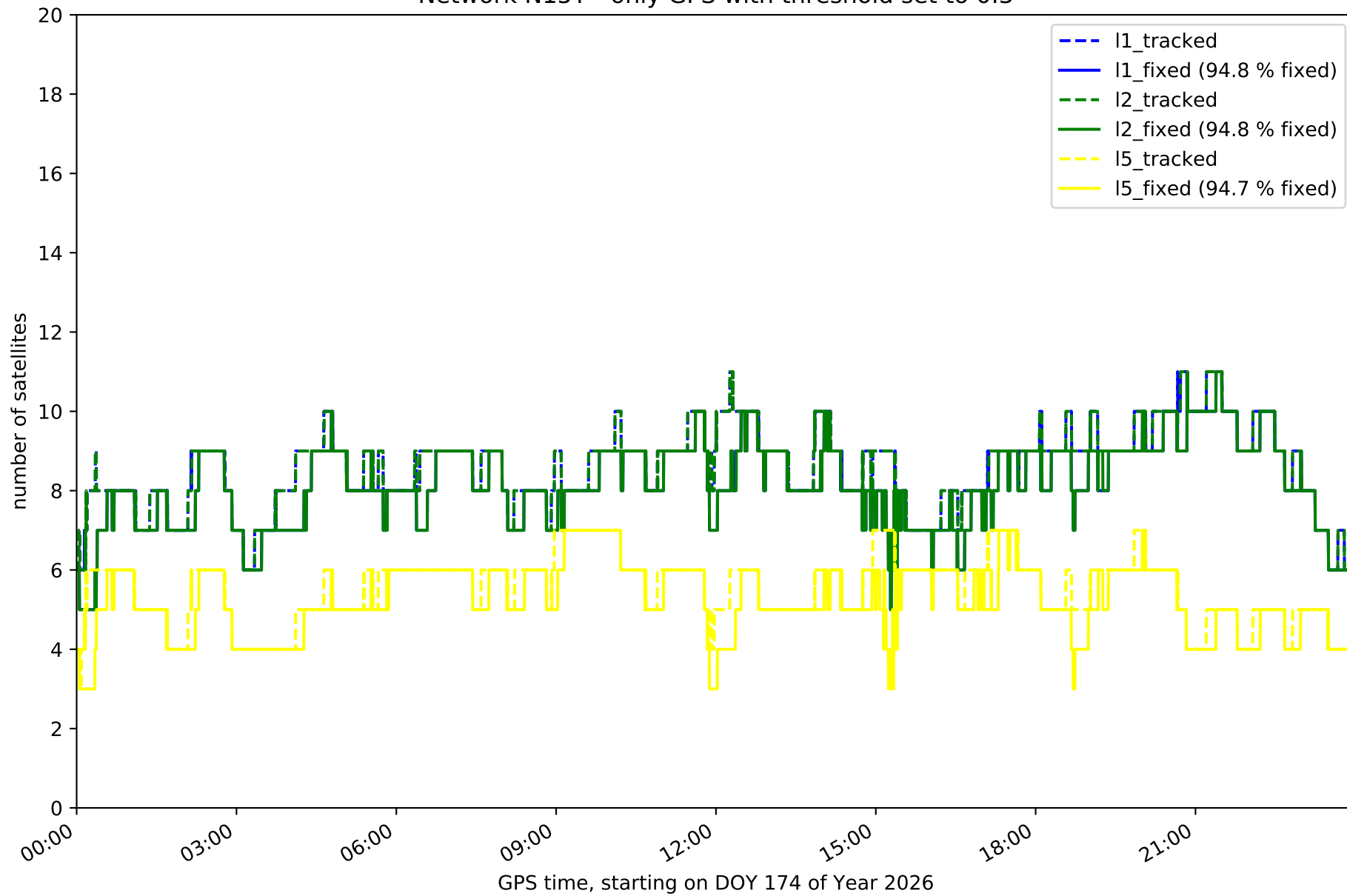
Network N15T with threshold set to 0.3



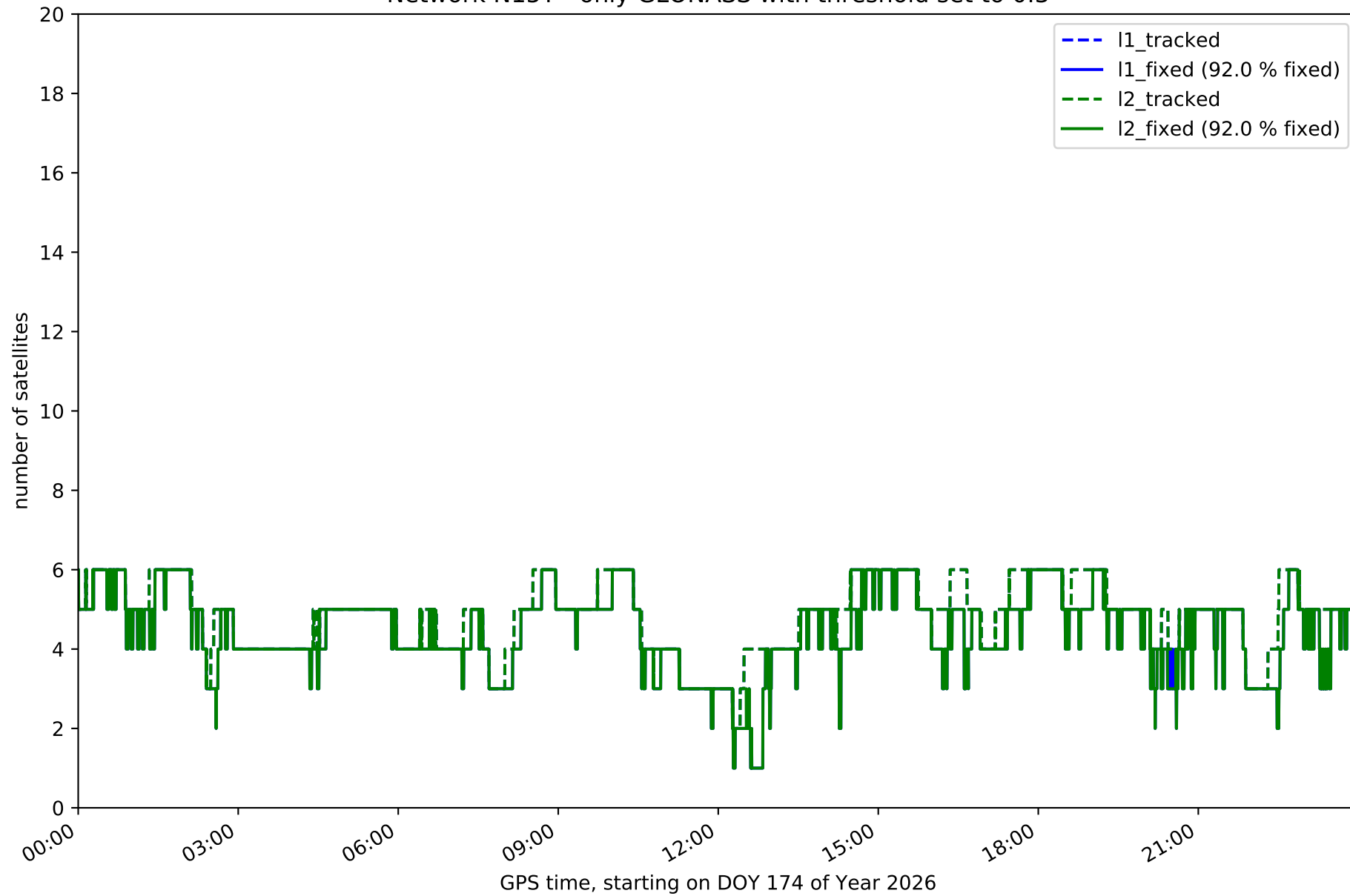
Fixing percentage of satellites in network N15T with threshold set to 0.3



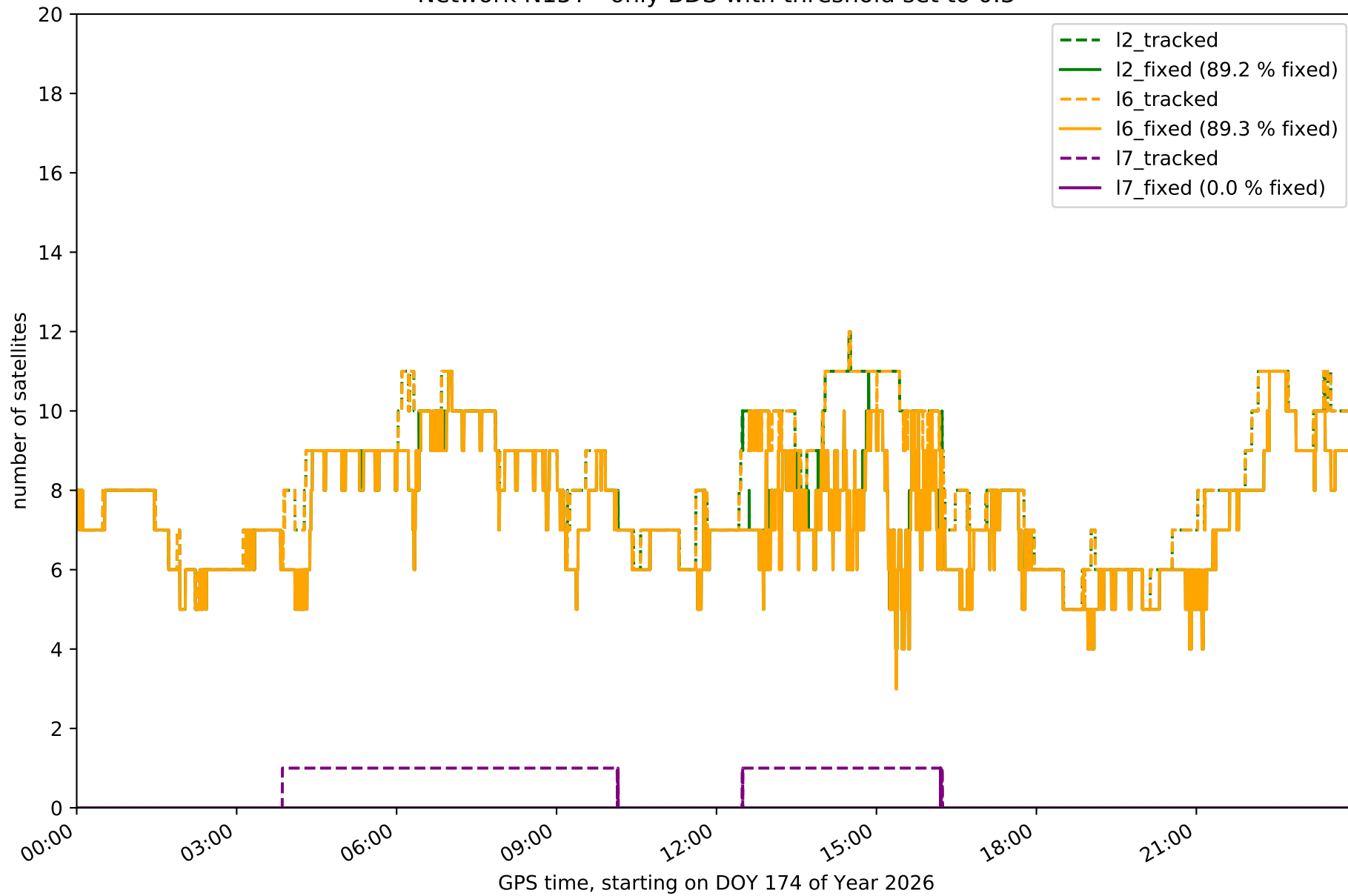
Network N15T - only GPS with threshold set to 0.3



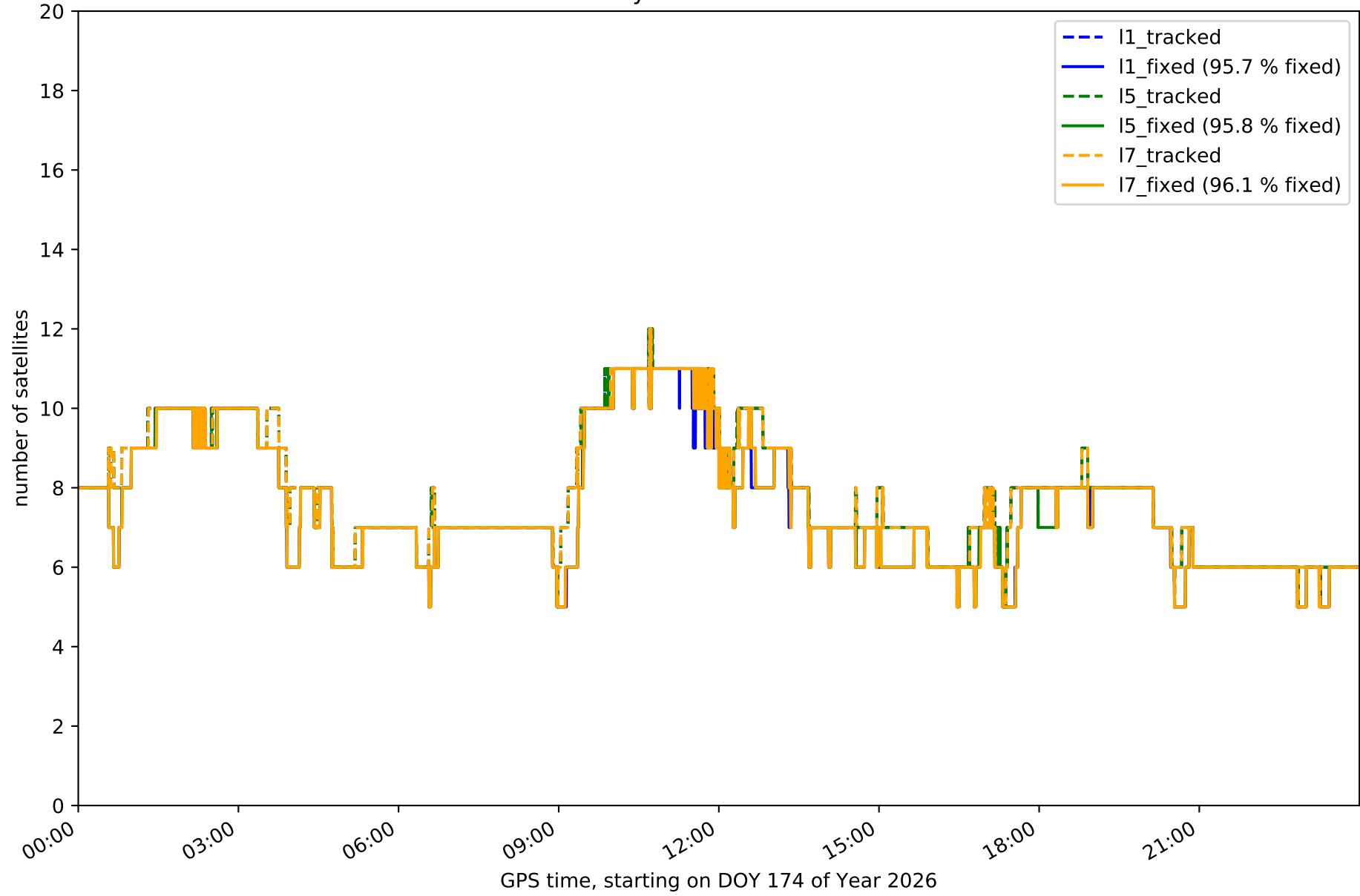
Network N15T - only GLONASS with threshold set to 0.3



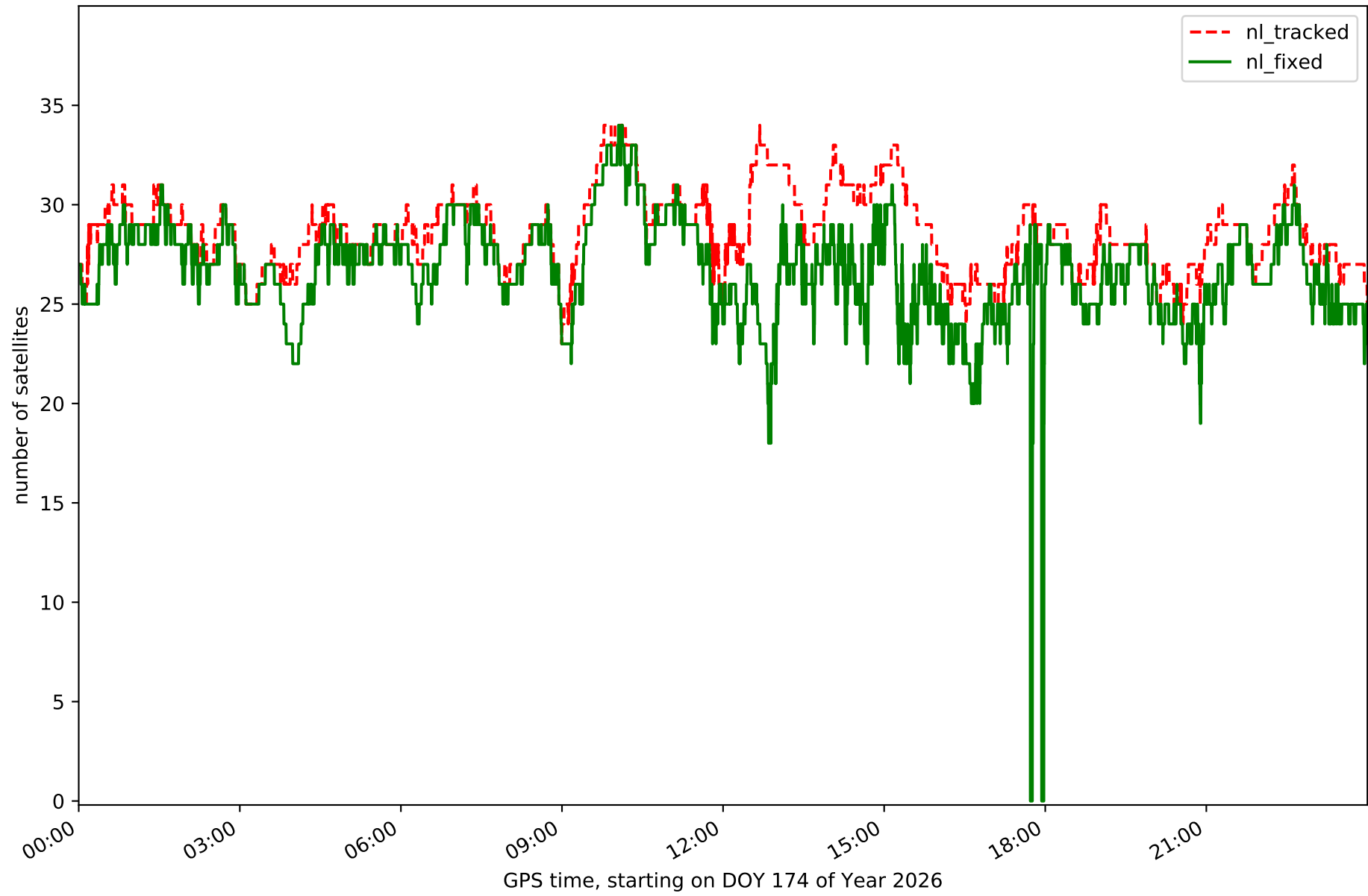
Network N15T - only BDS with threshold set to 0.3



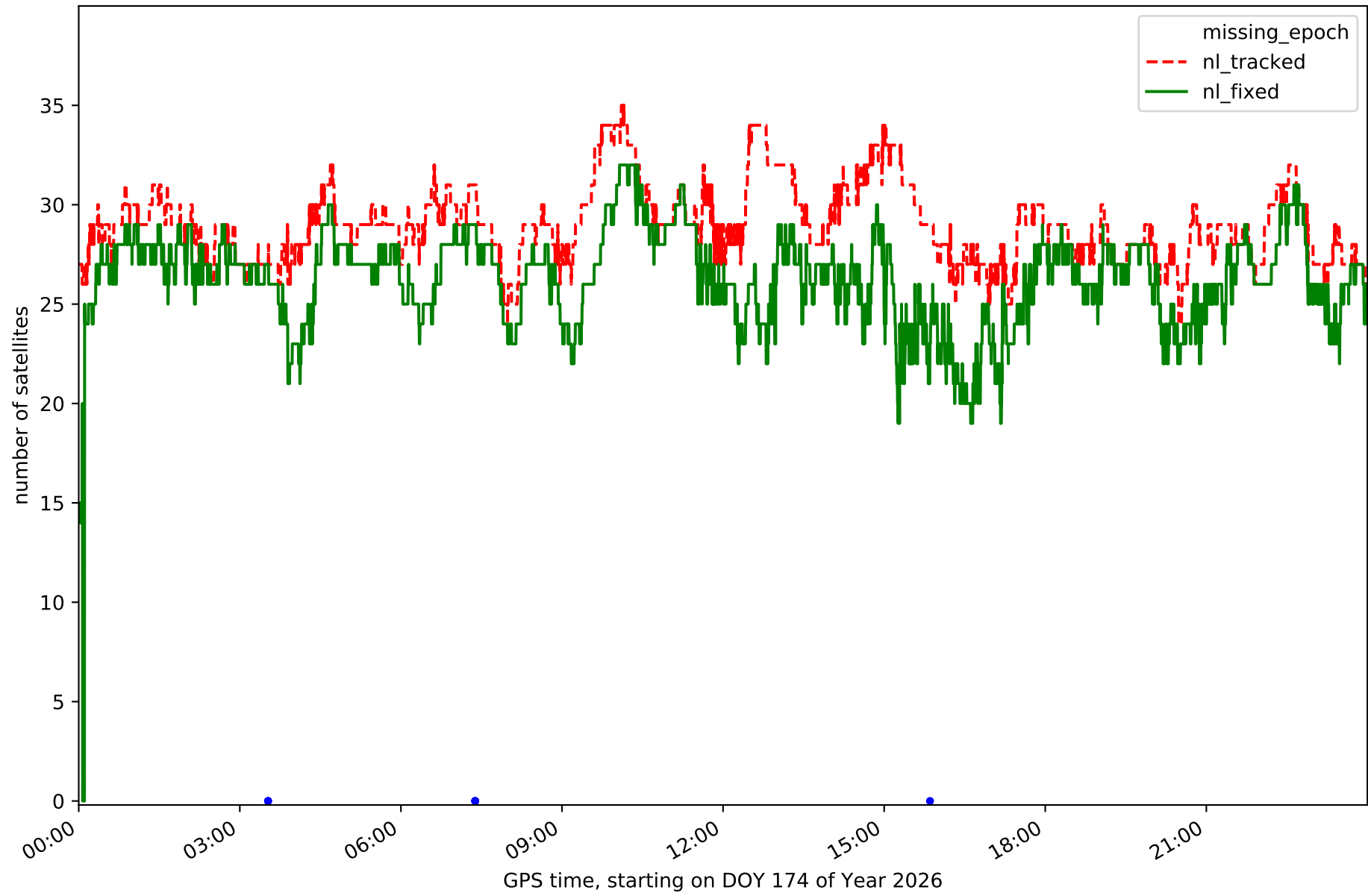
Network N15T - only Galileo with threshold set to 0.3



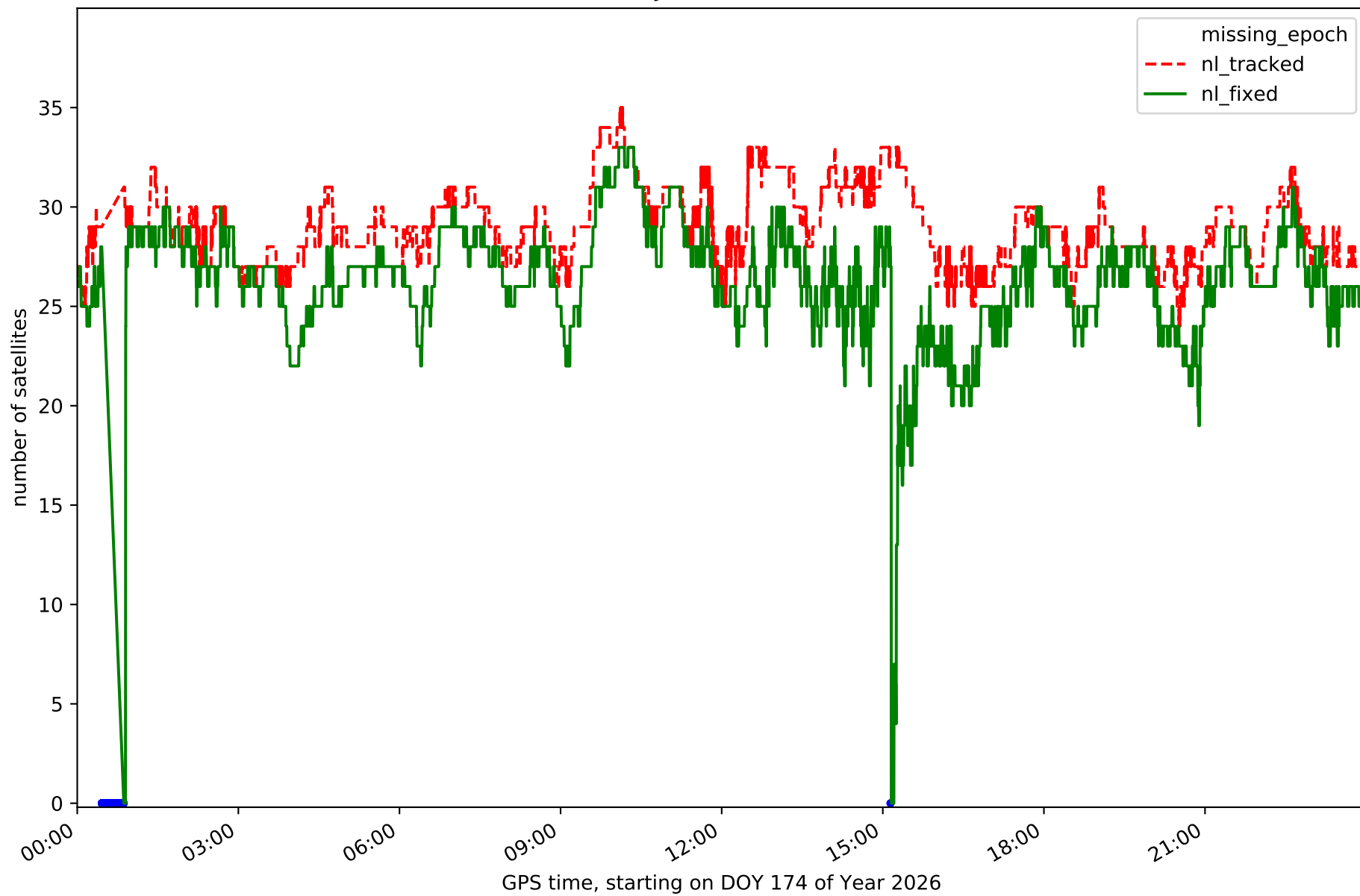
Station ACIN in network N15T



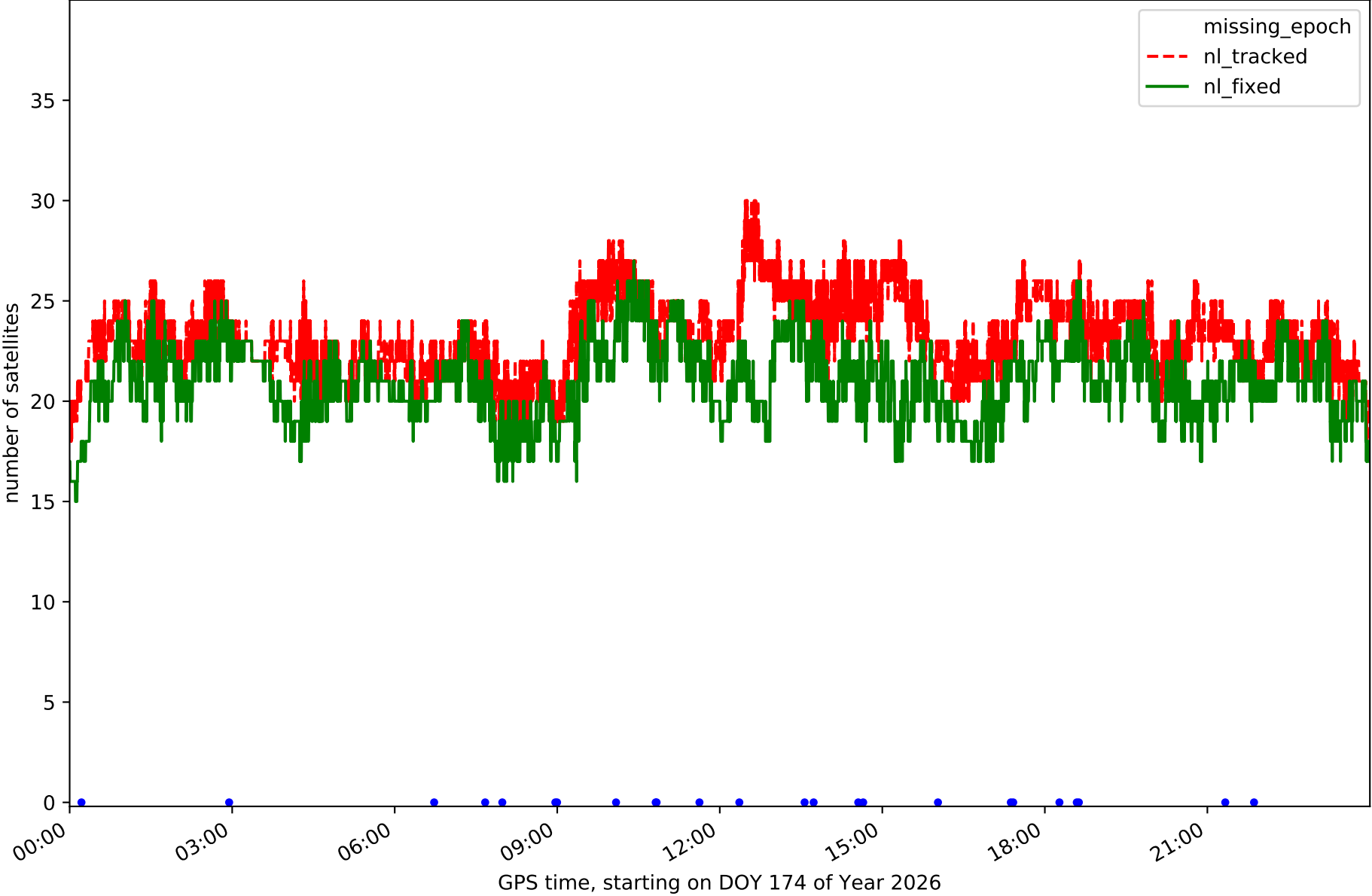
Station AGRD in network N15T



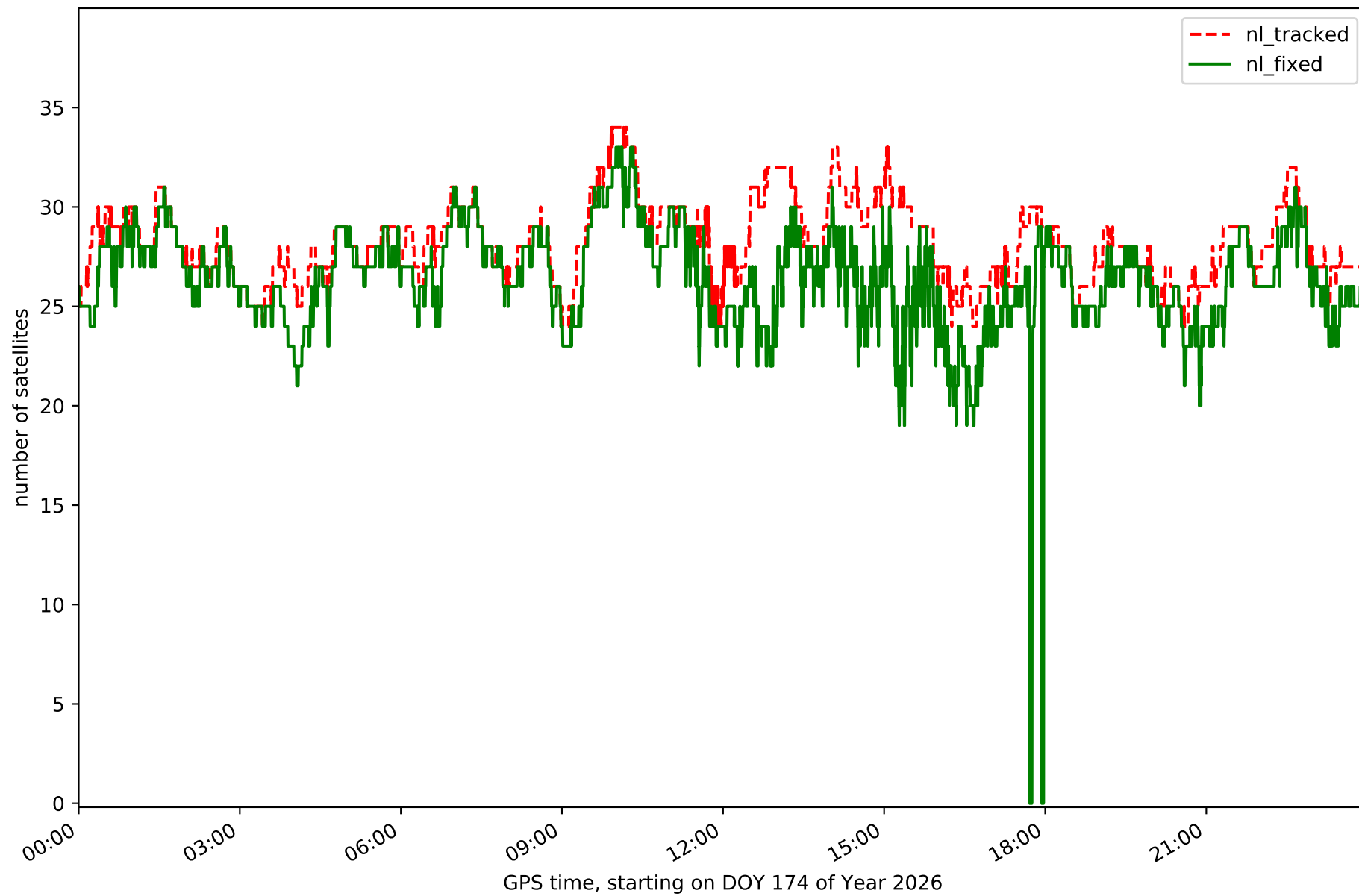
Station AJAL in network N15T



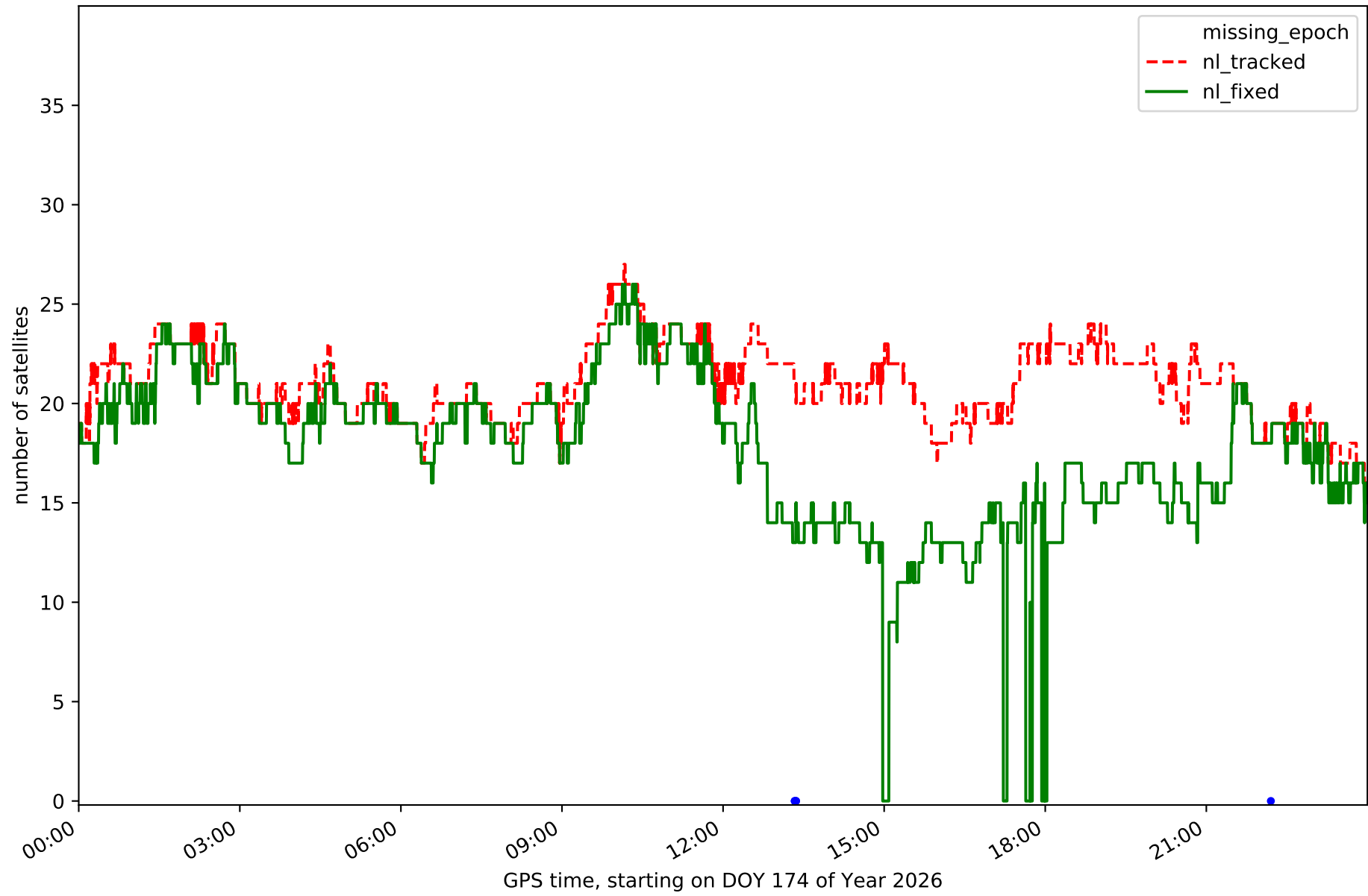
Station ALC1 in network N15T



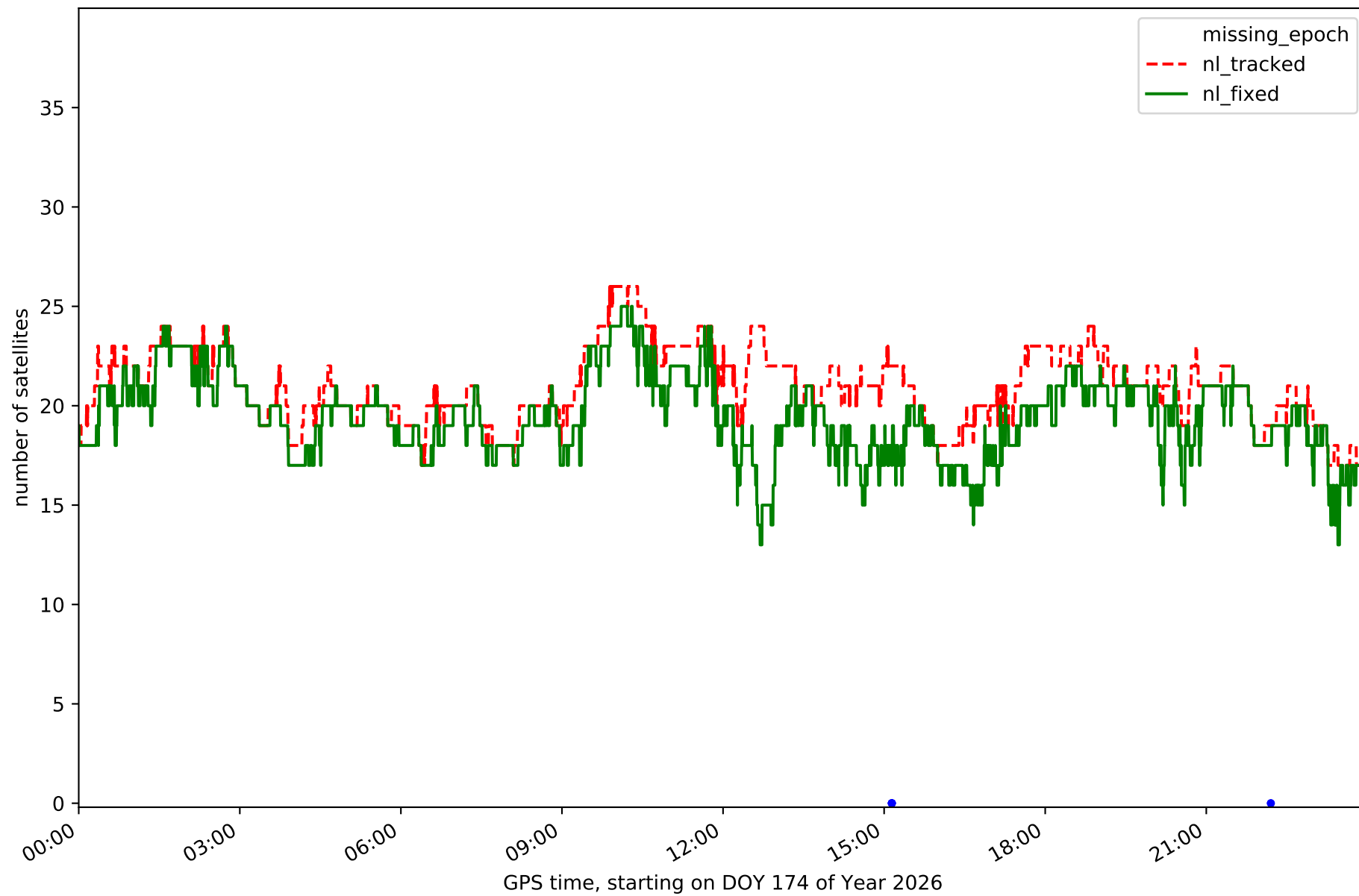
Station ALIA in network N15T



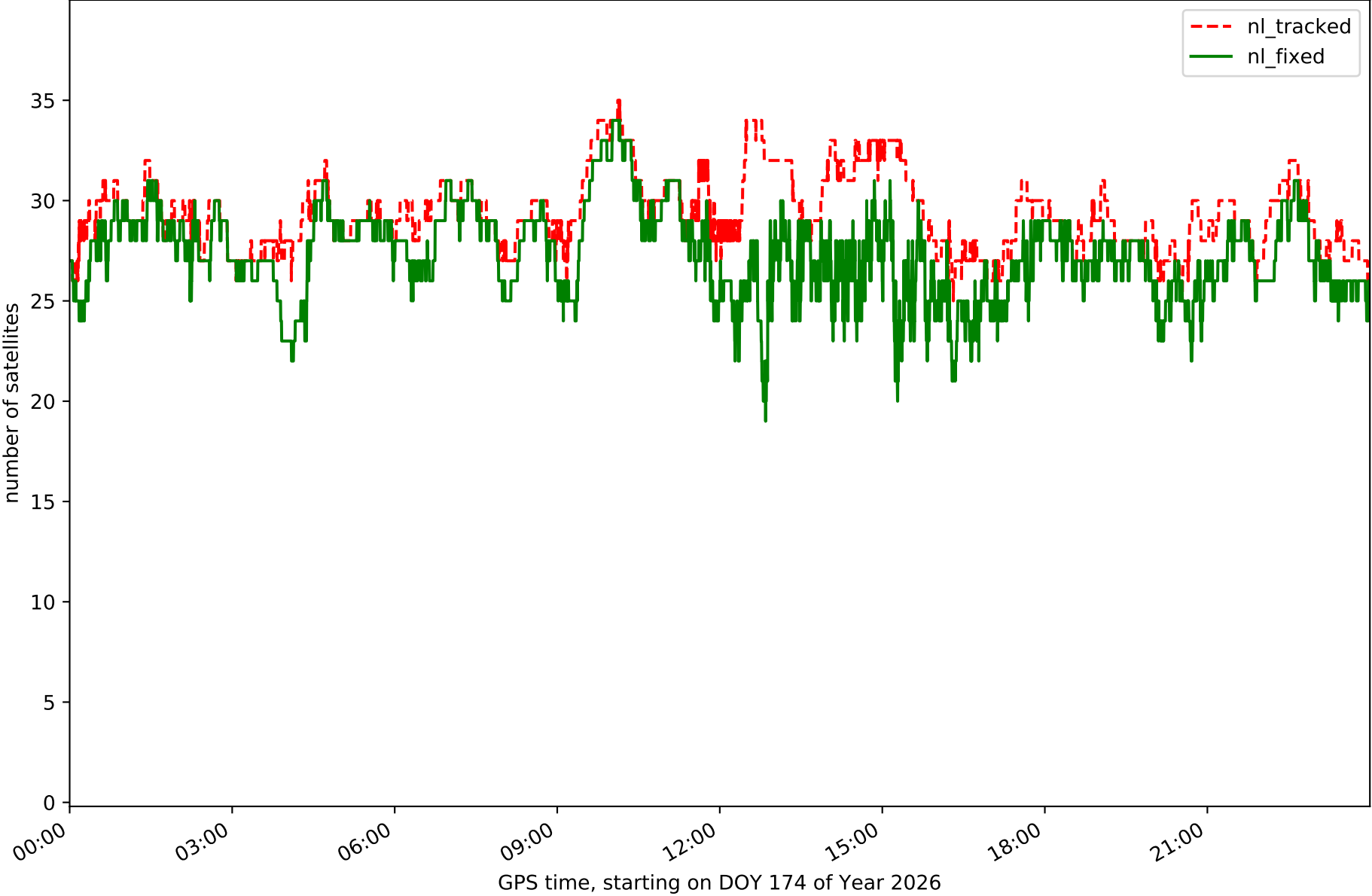
Station ARAS in network N15T



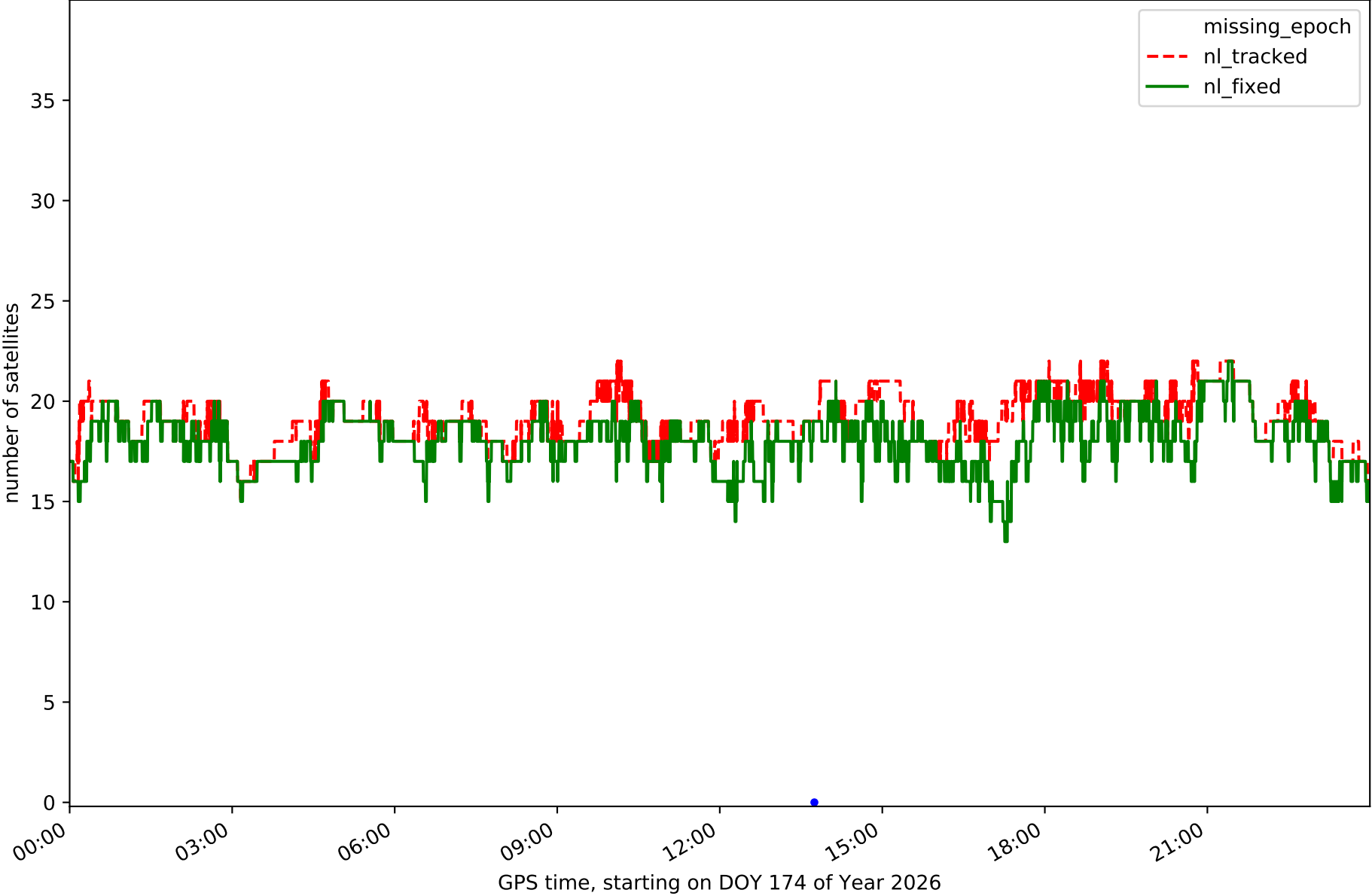
Station BERG in network N15T



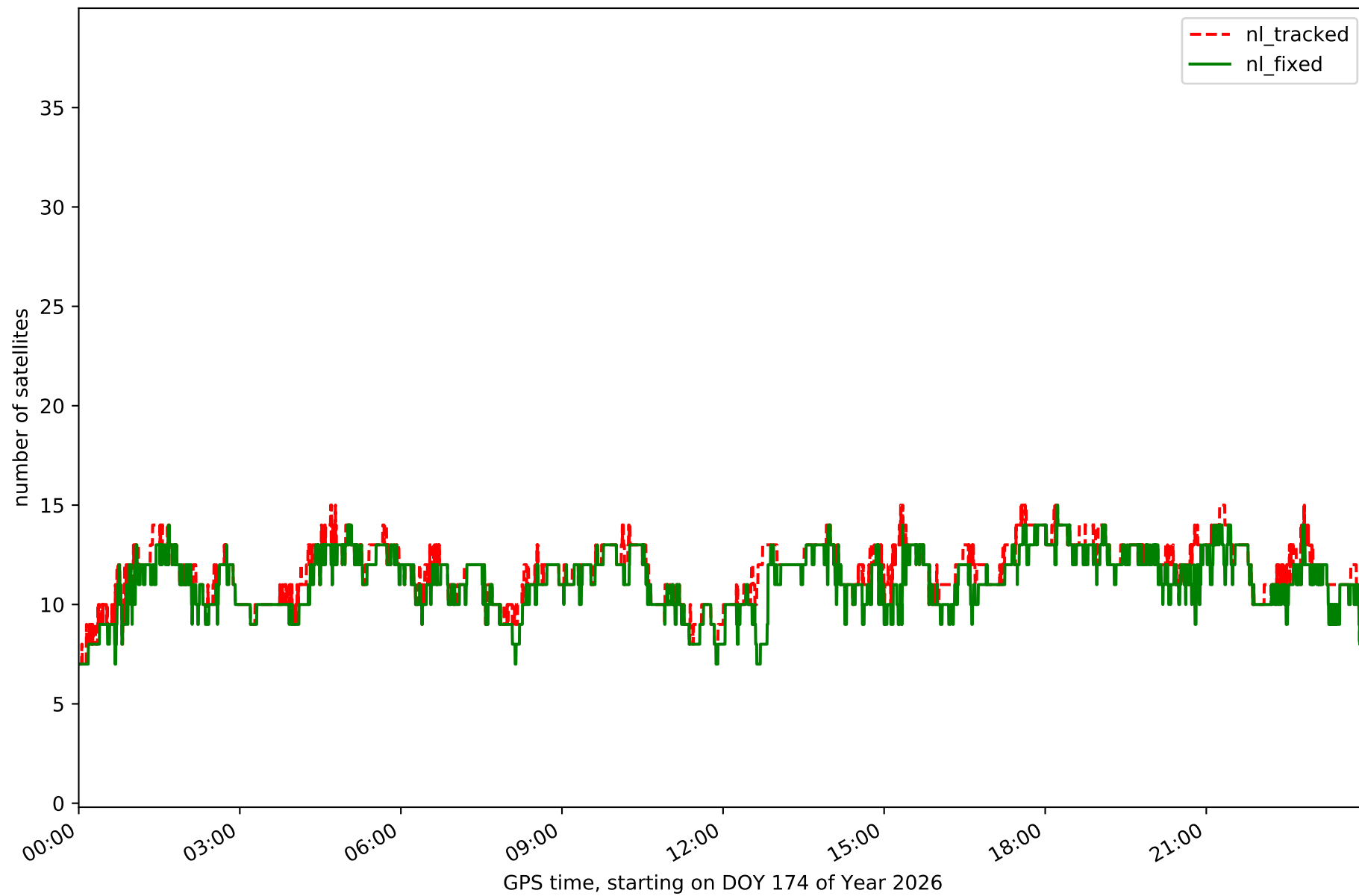
Station CALA in network N15T



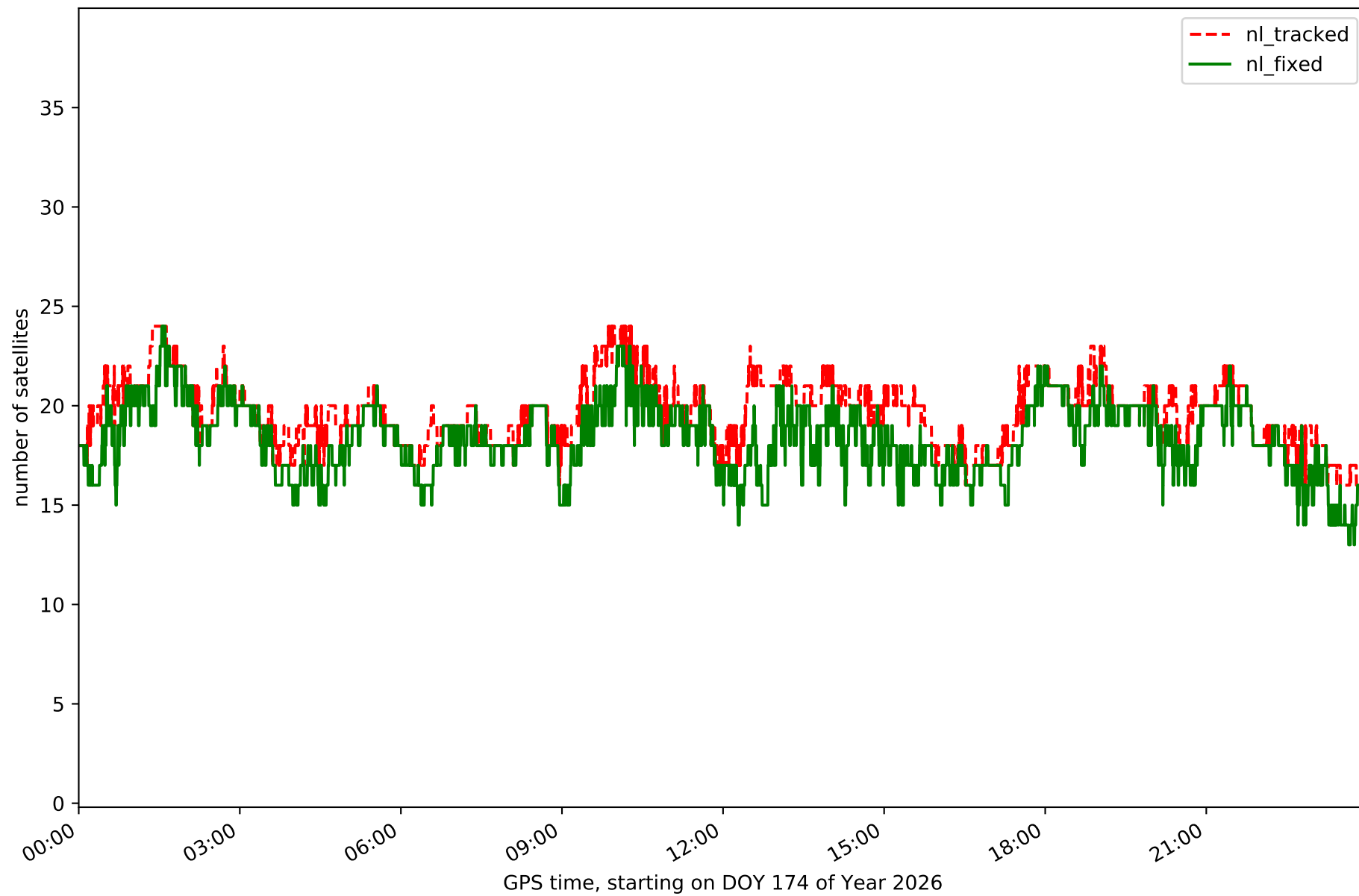
Station CATY in network N15T



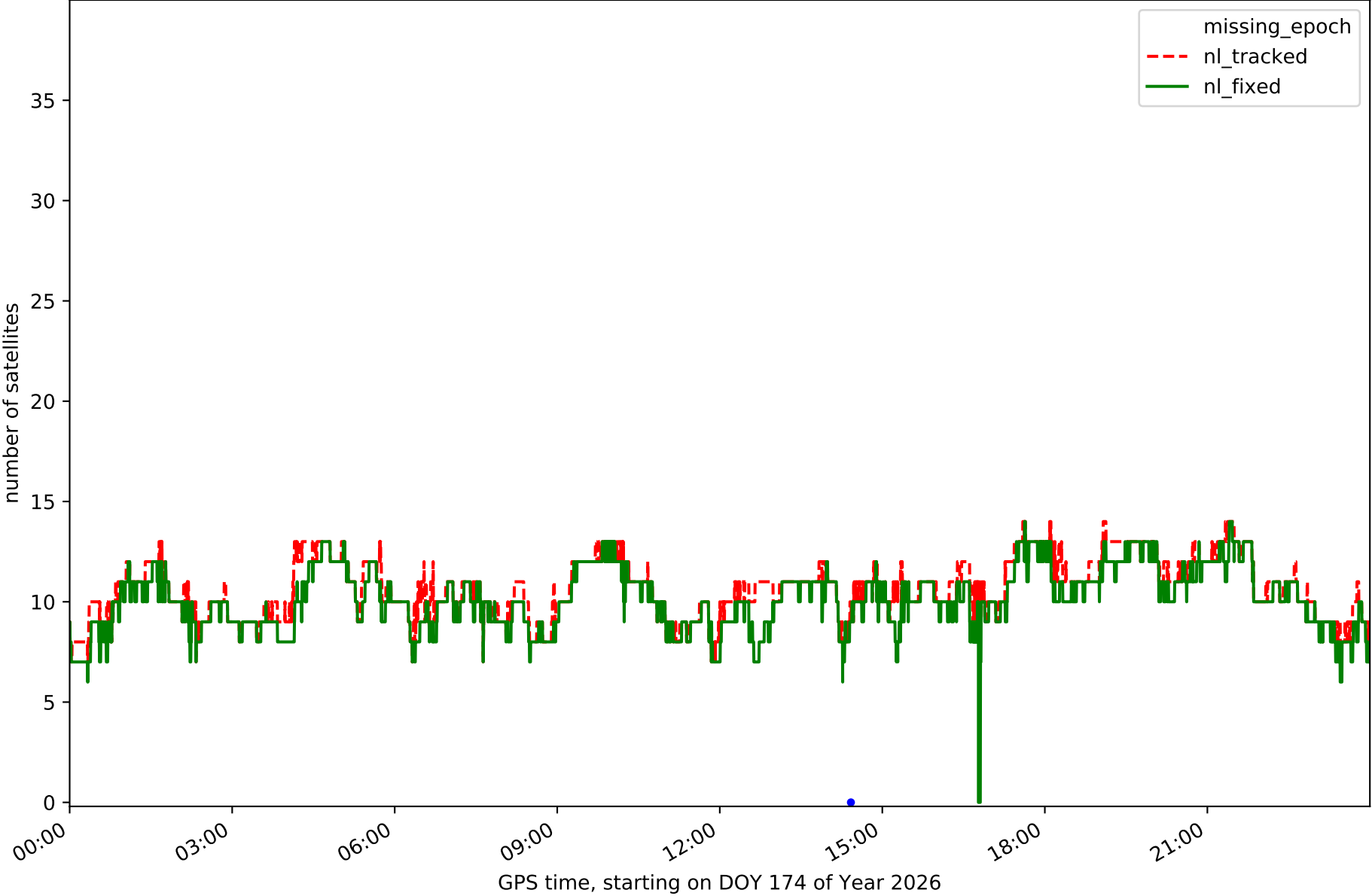
Station CRNA in network N15T



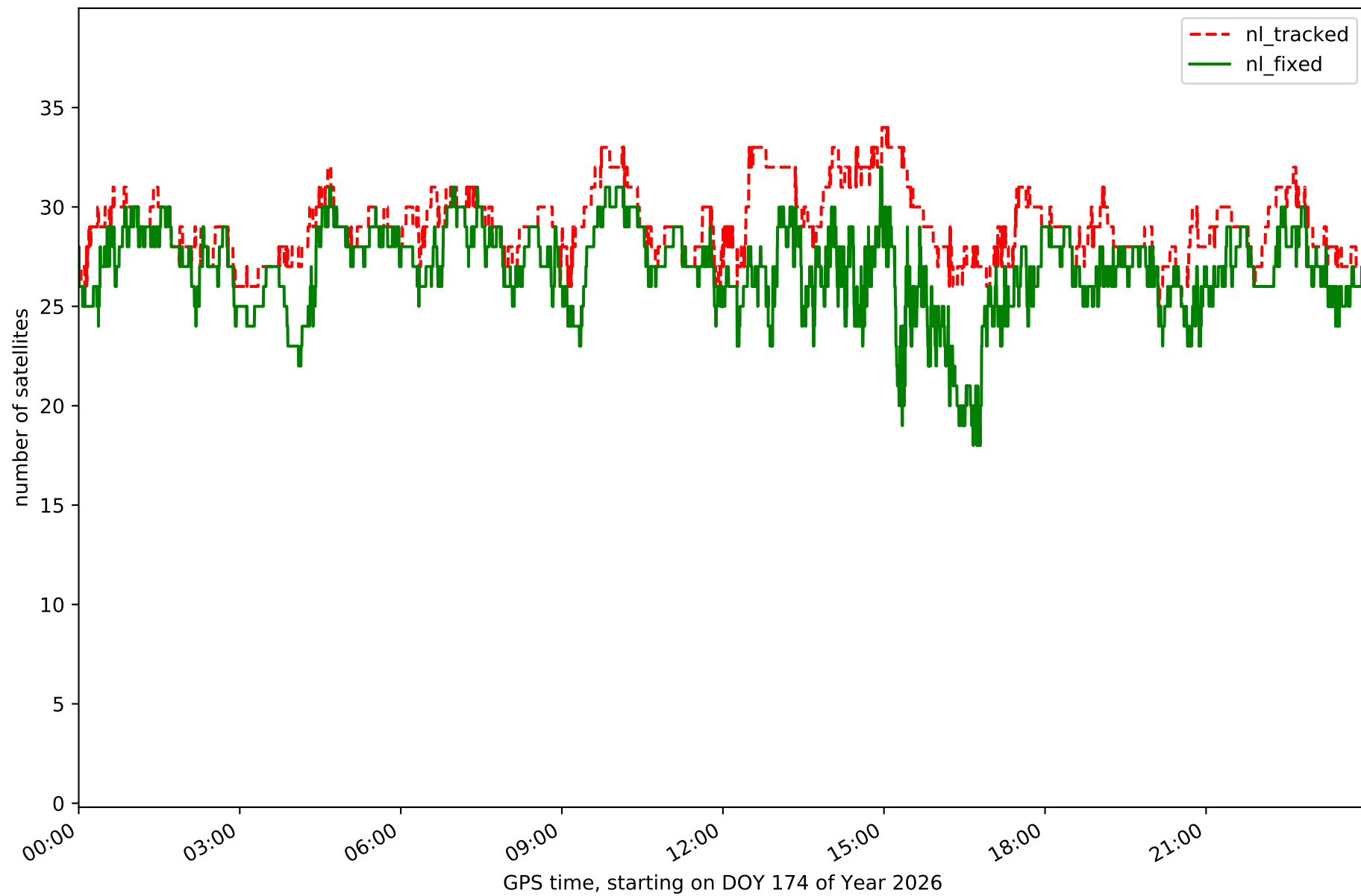
Station MOLI in network N15T



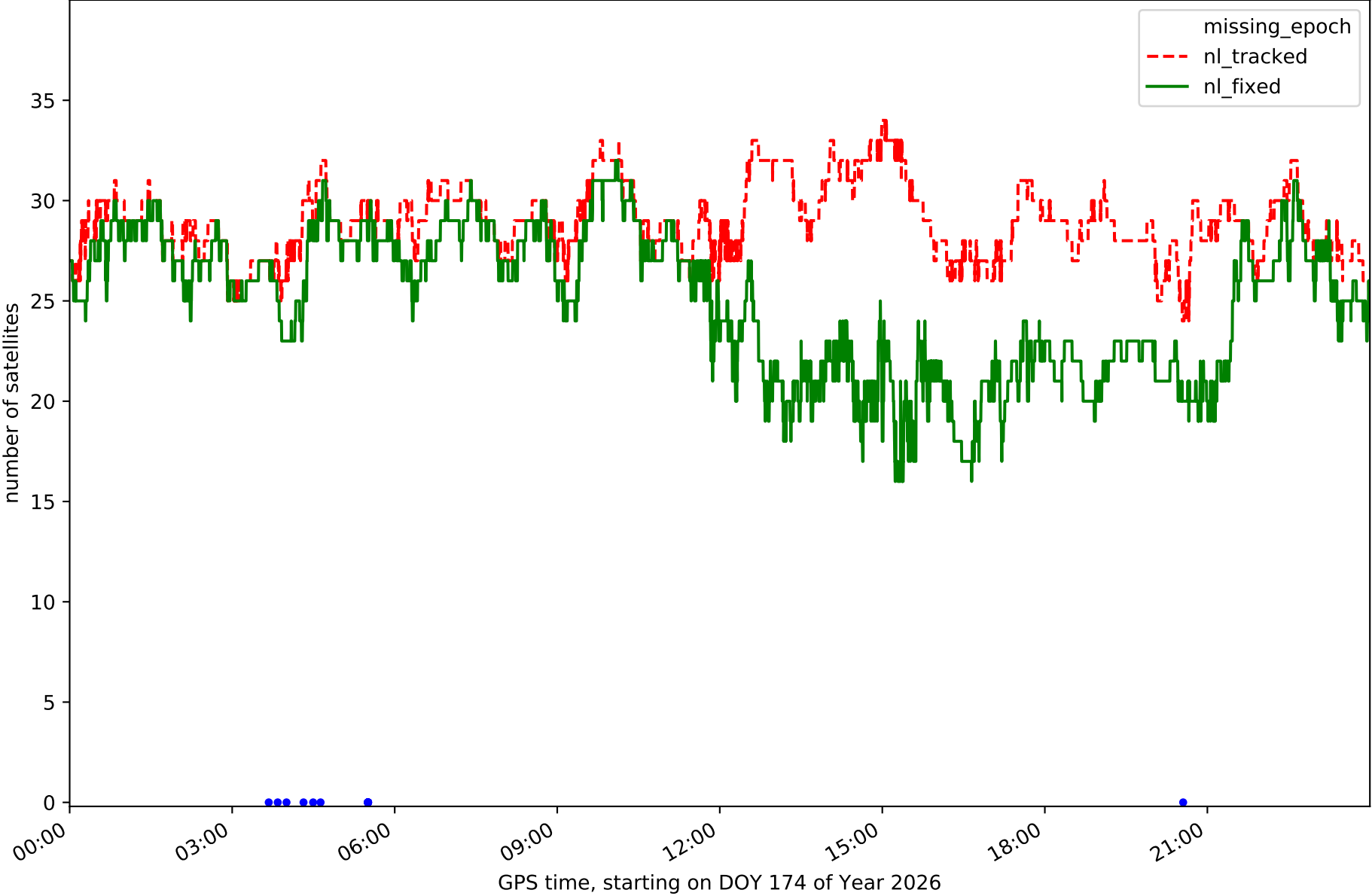
Station MUNI in network N15T



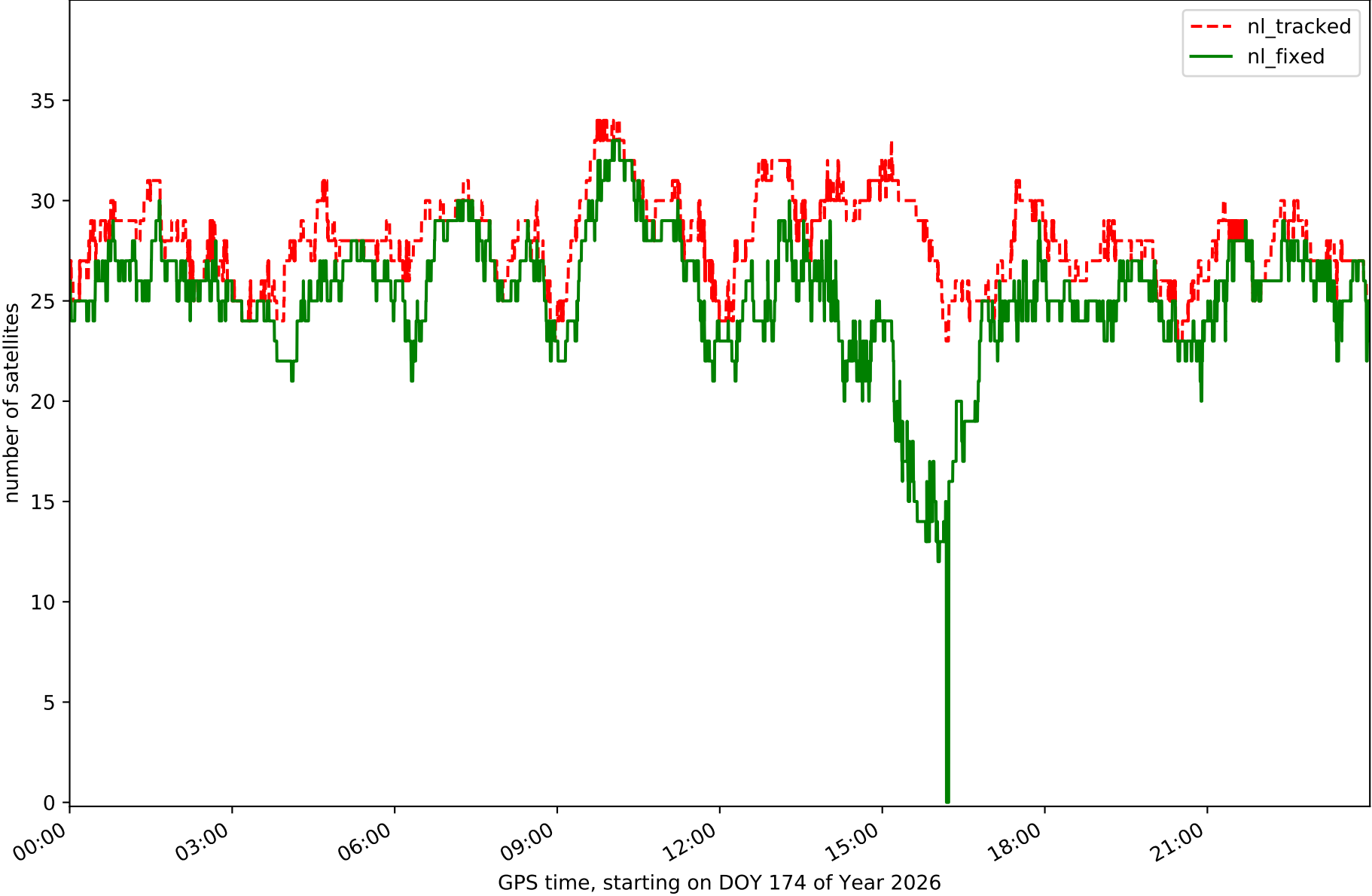
Station QNTO in network N15T



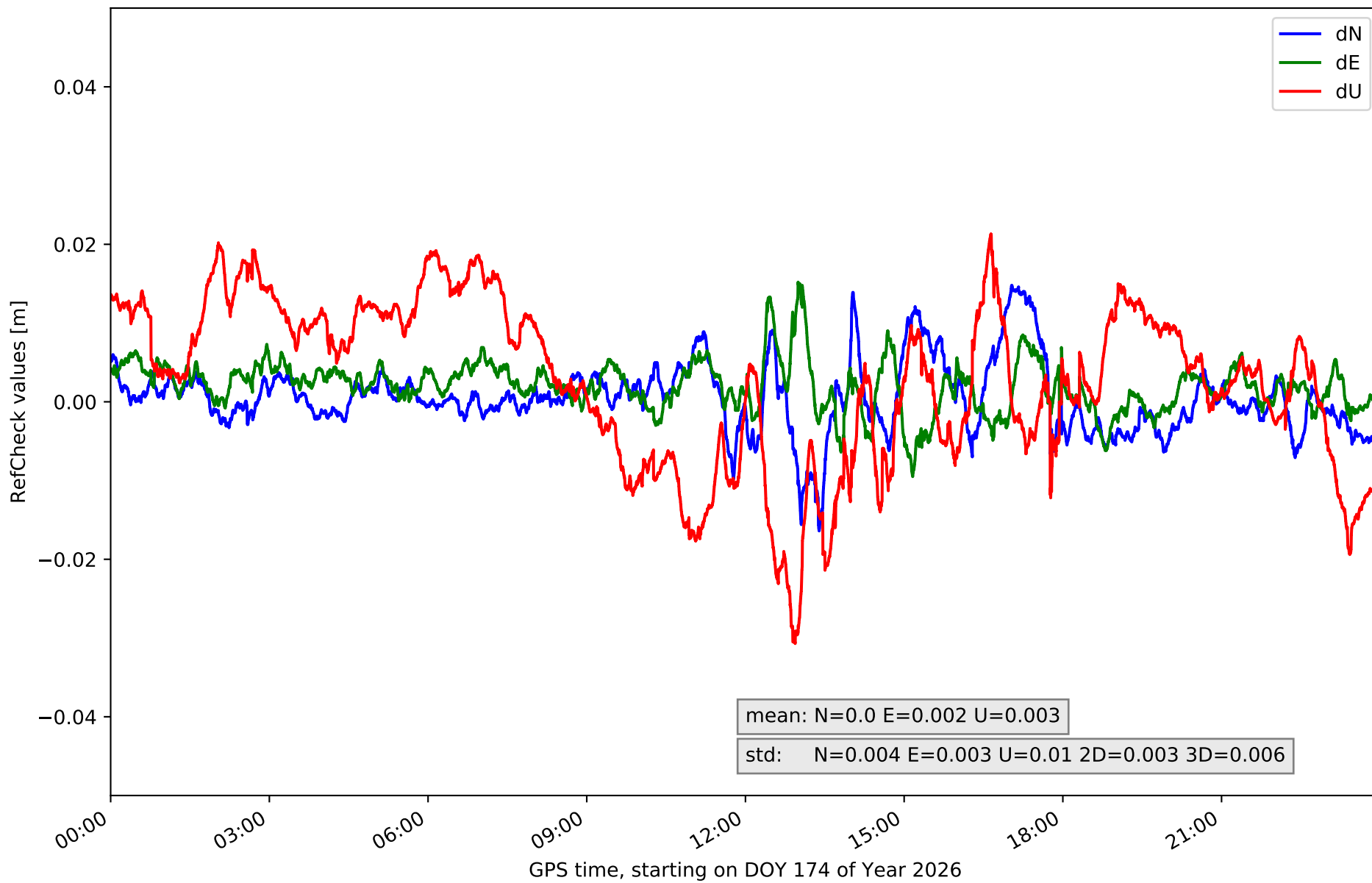
Station TERU in network N15T



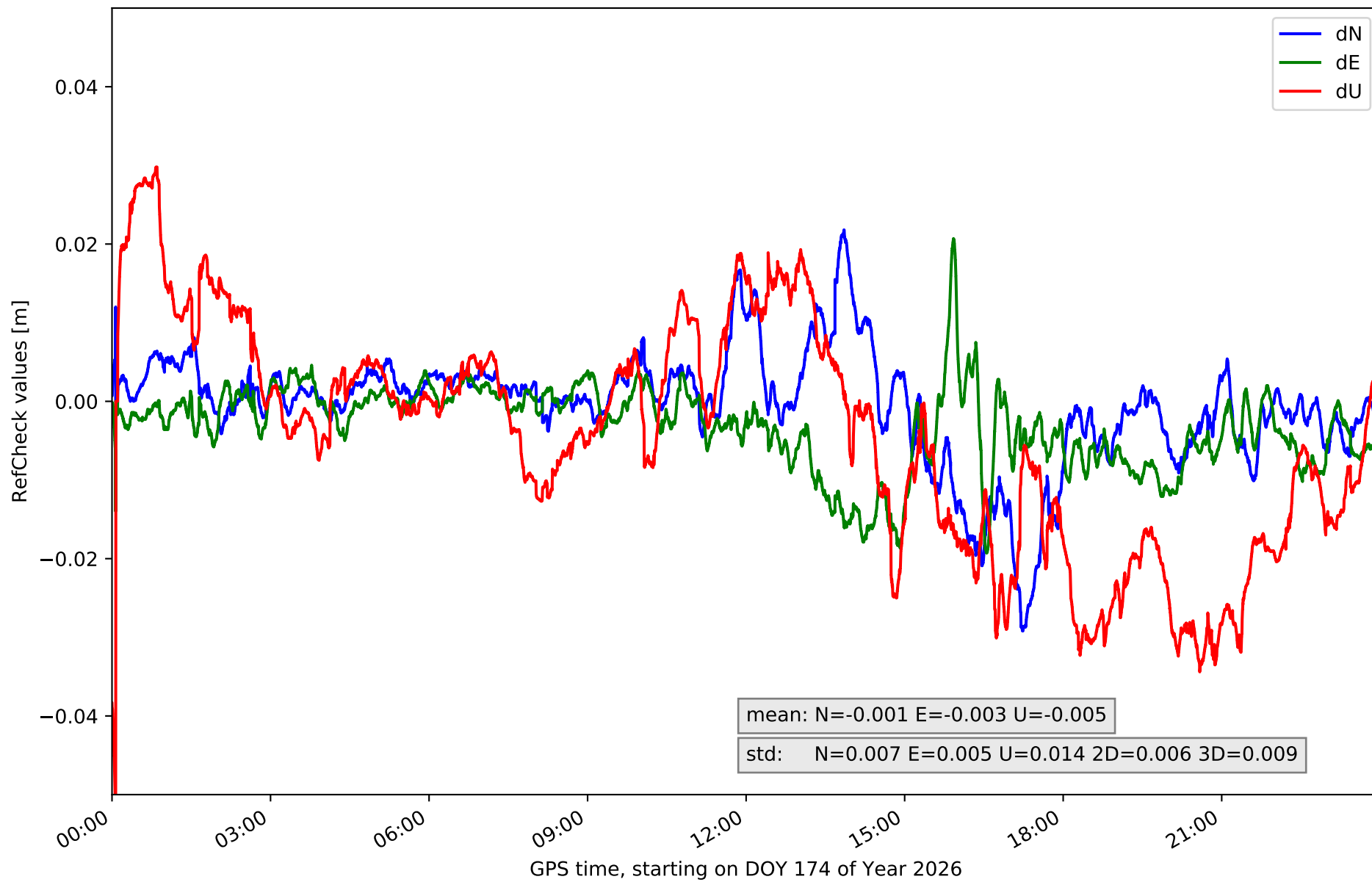
Station YEBE in network N15T



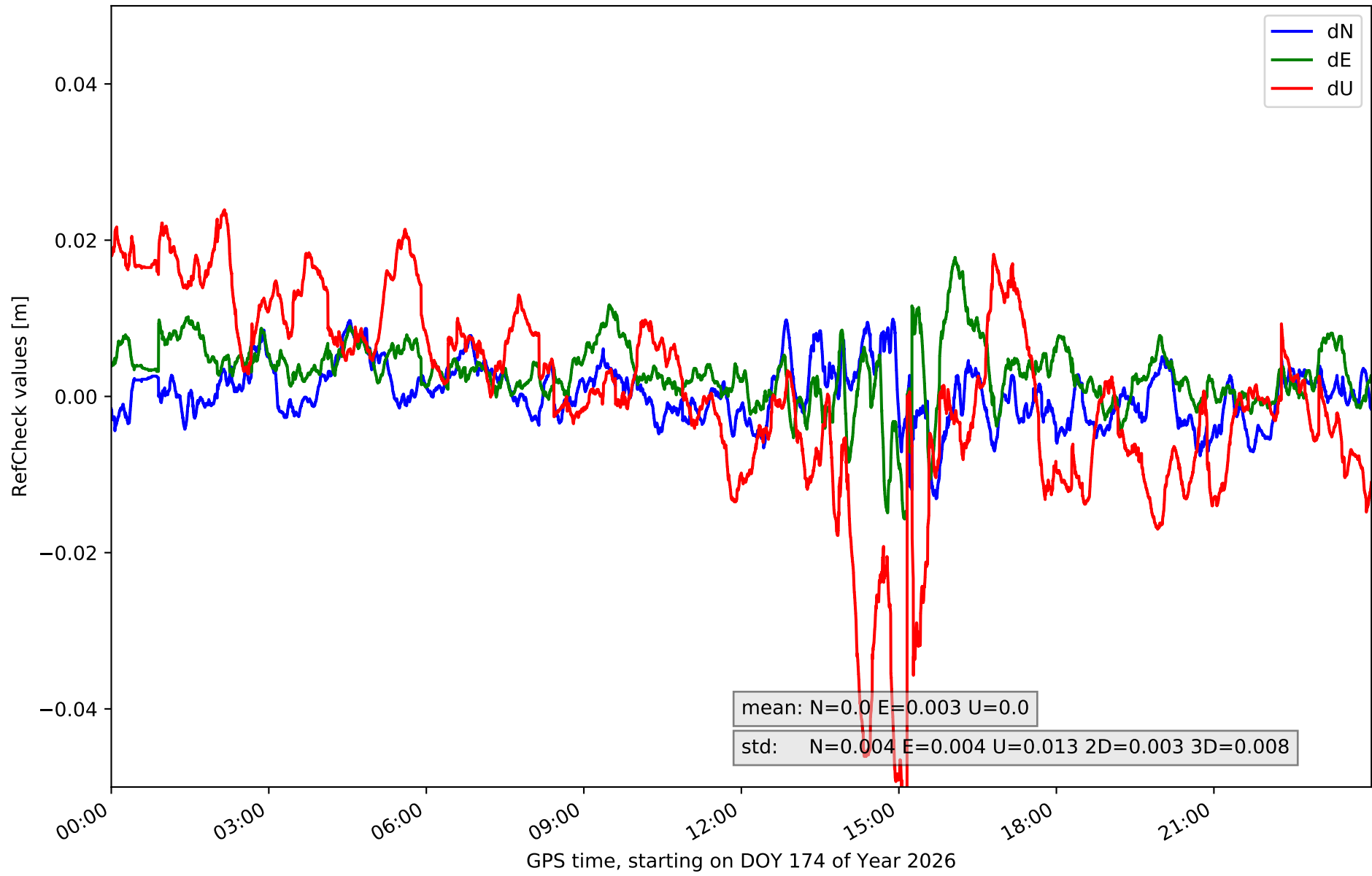
RefCheck for station ACIN in network N15T



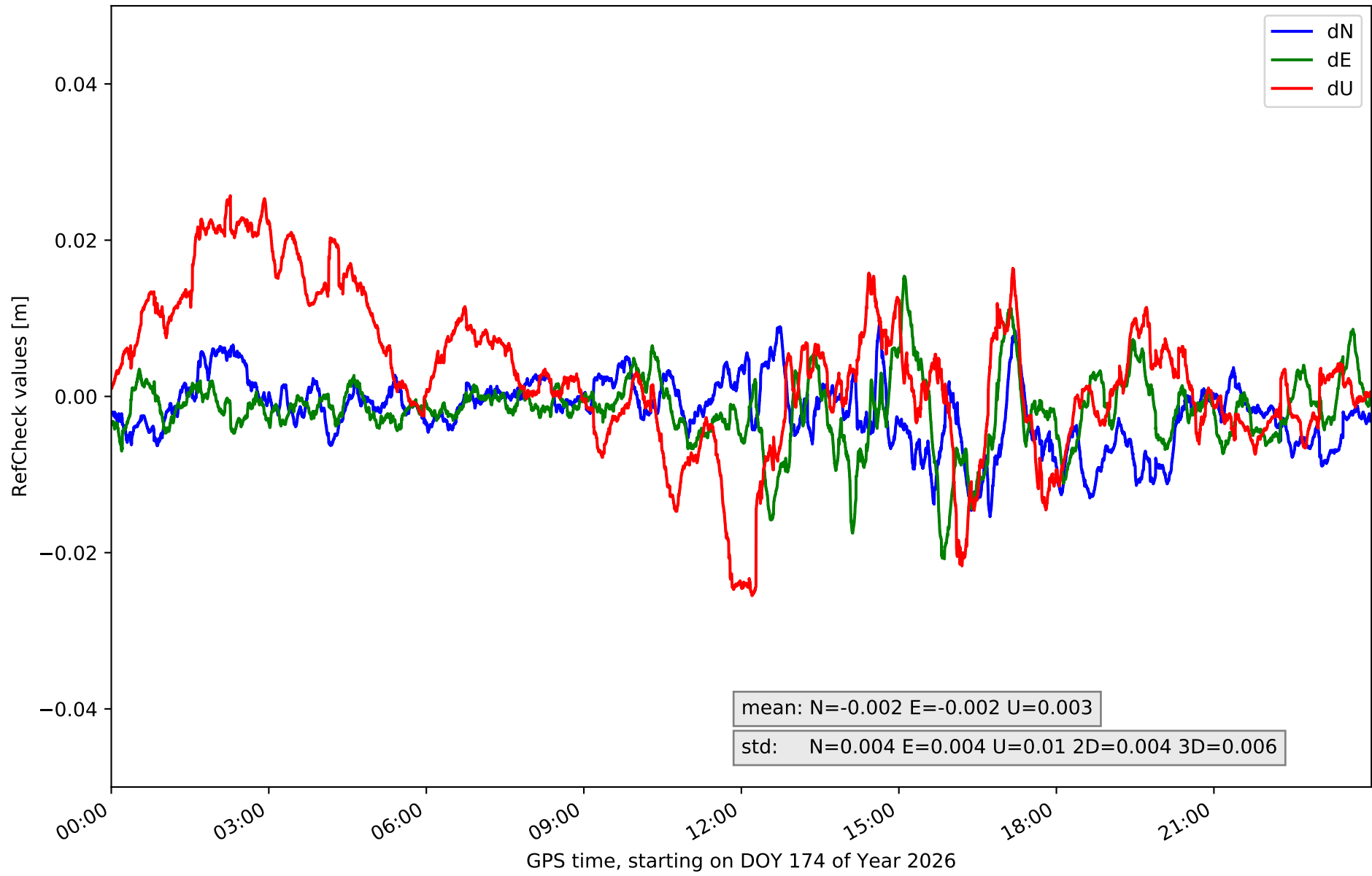
RefCheck for station AGRD in network N15T



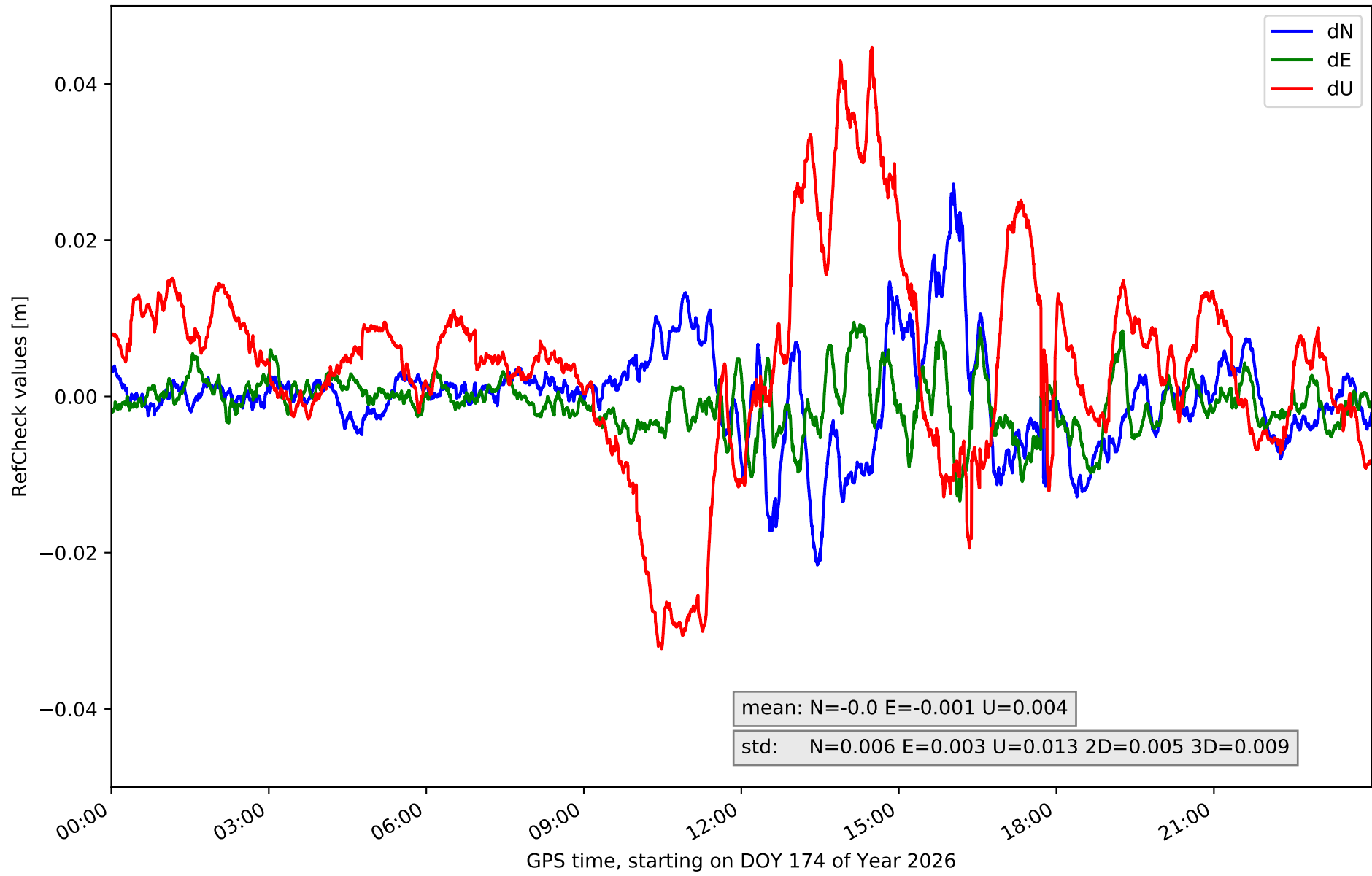
RefCheck for station AJAL in network N15T



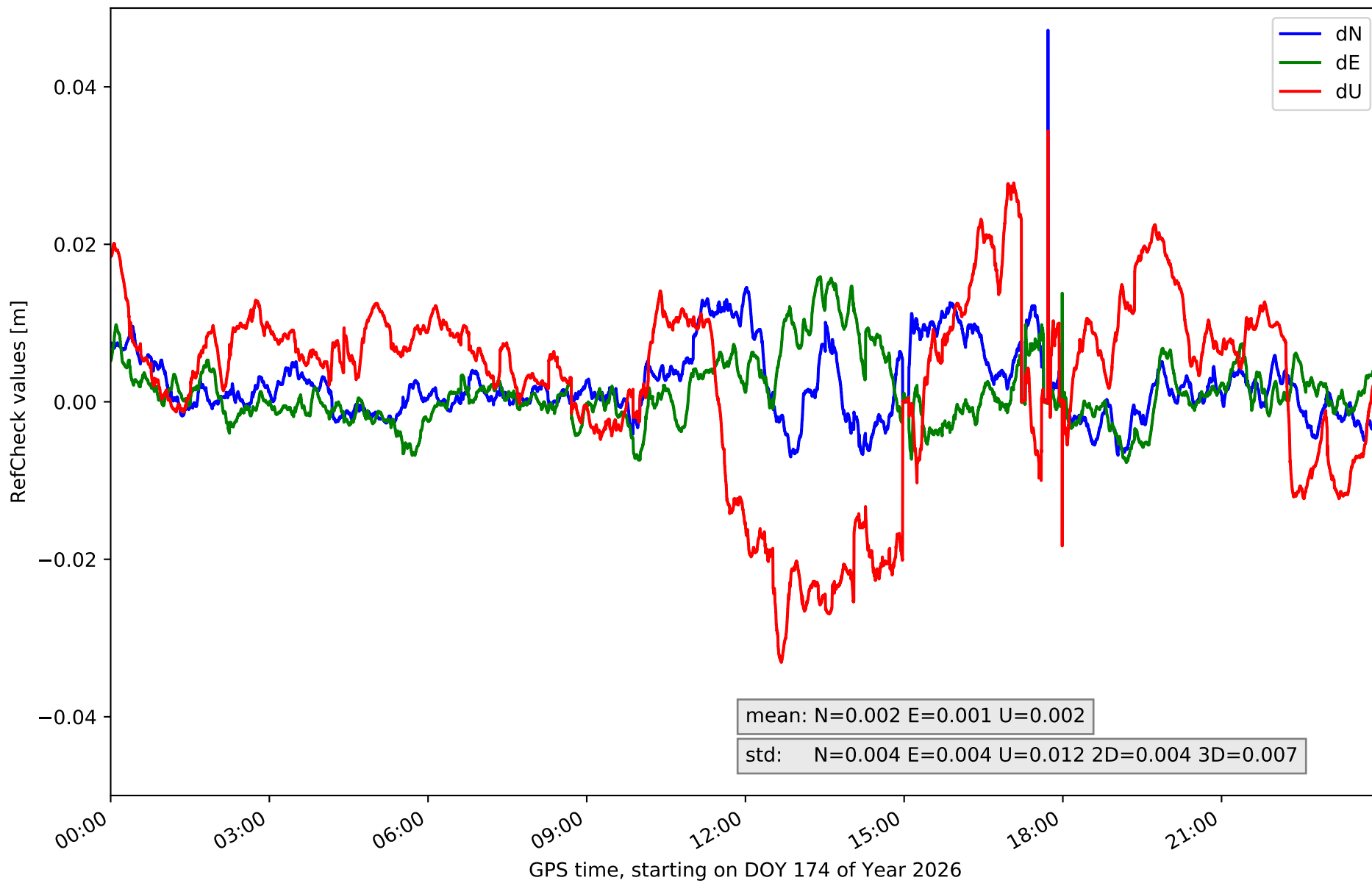
RefCheck for station ALC1 in network N15T



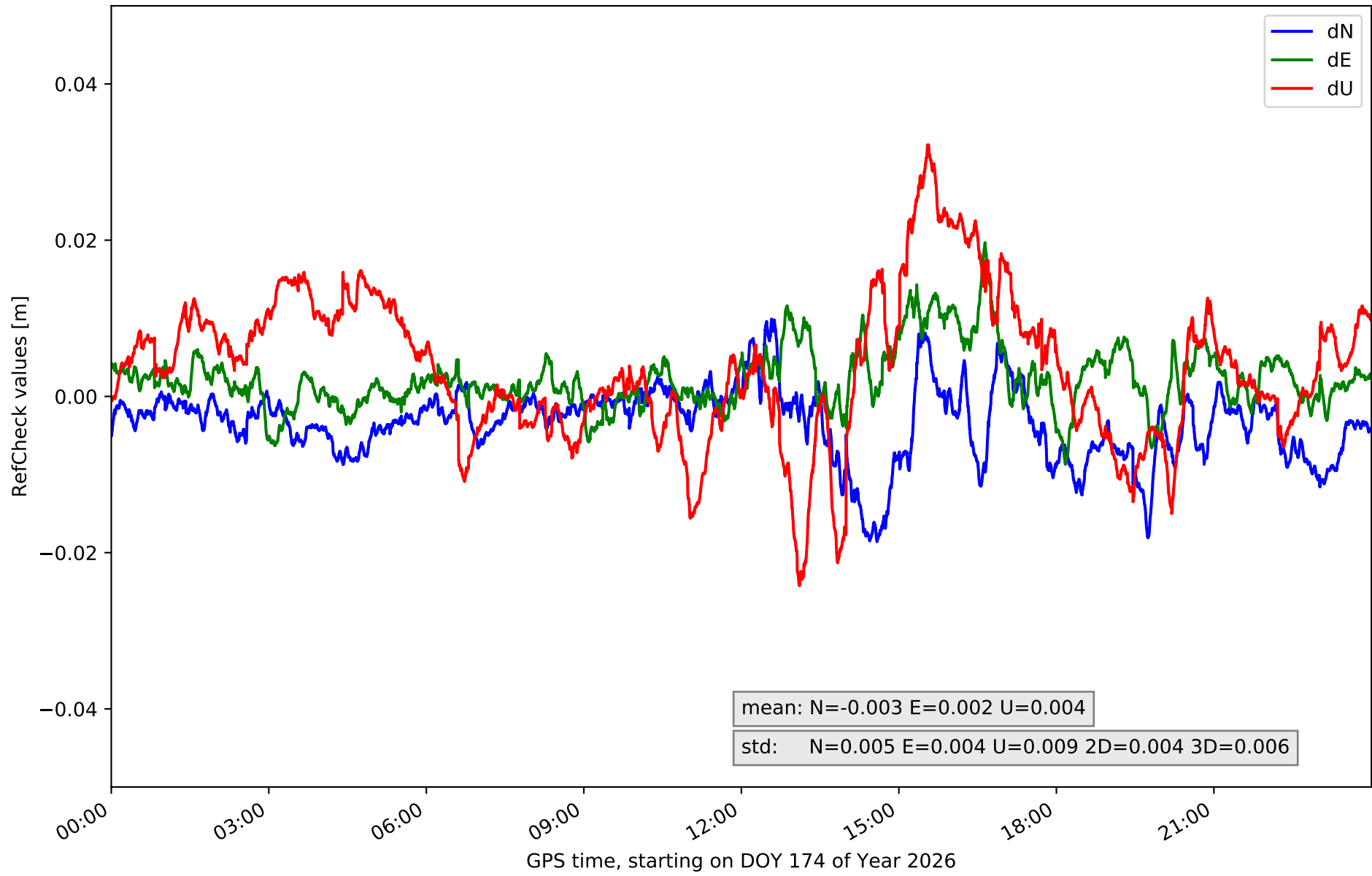
RefCheck for station ALIA in network N15T



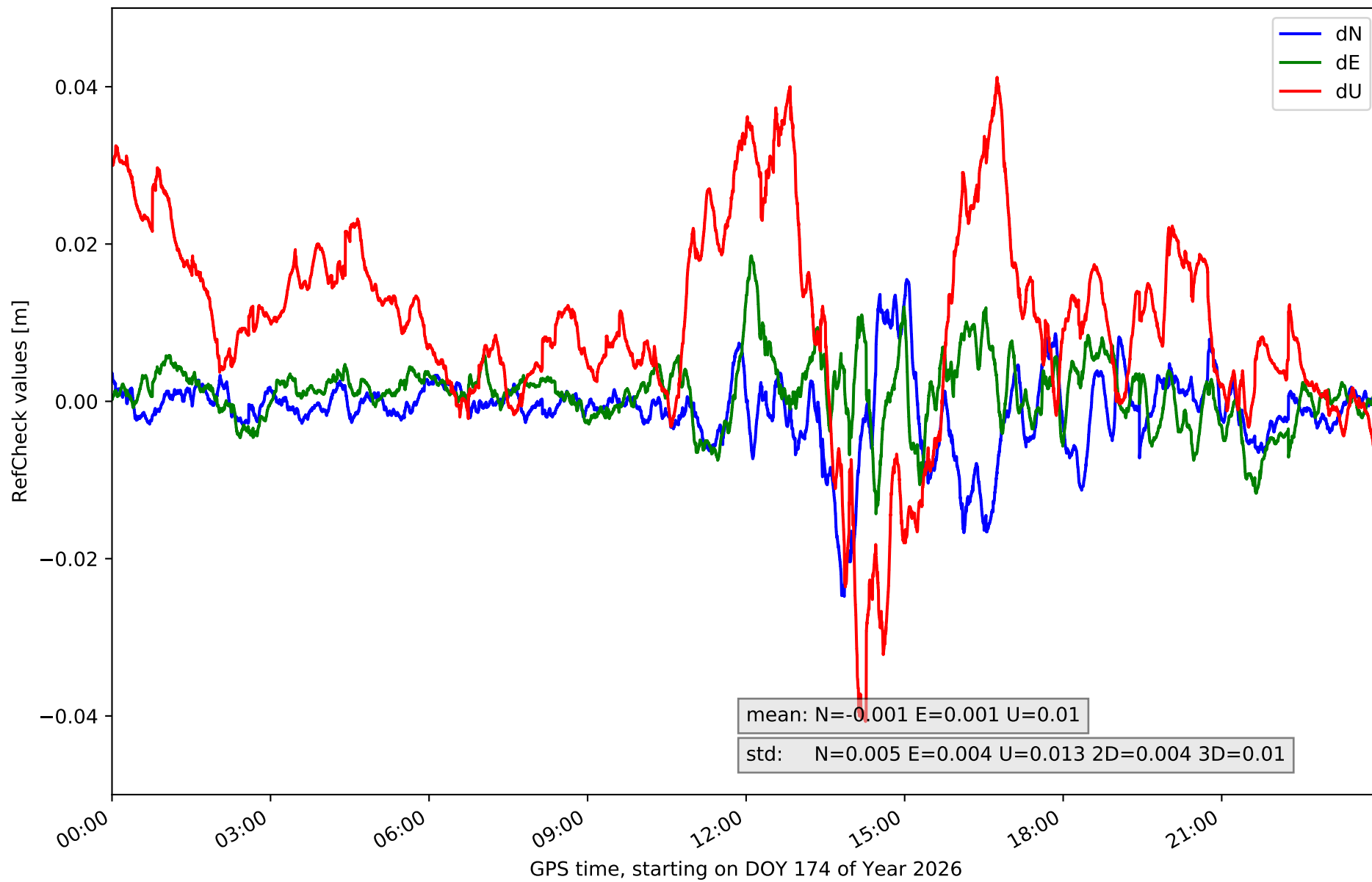
RefCheck for station ARAS in network N15T



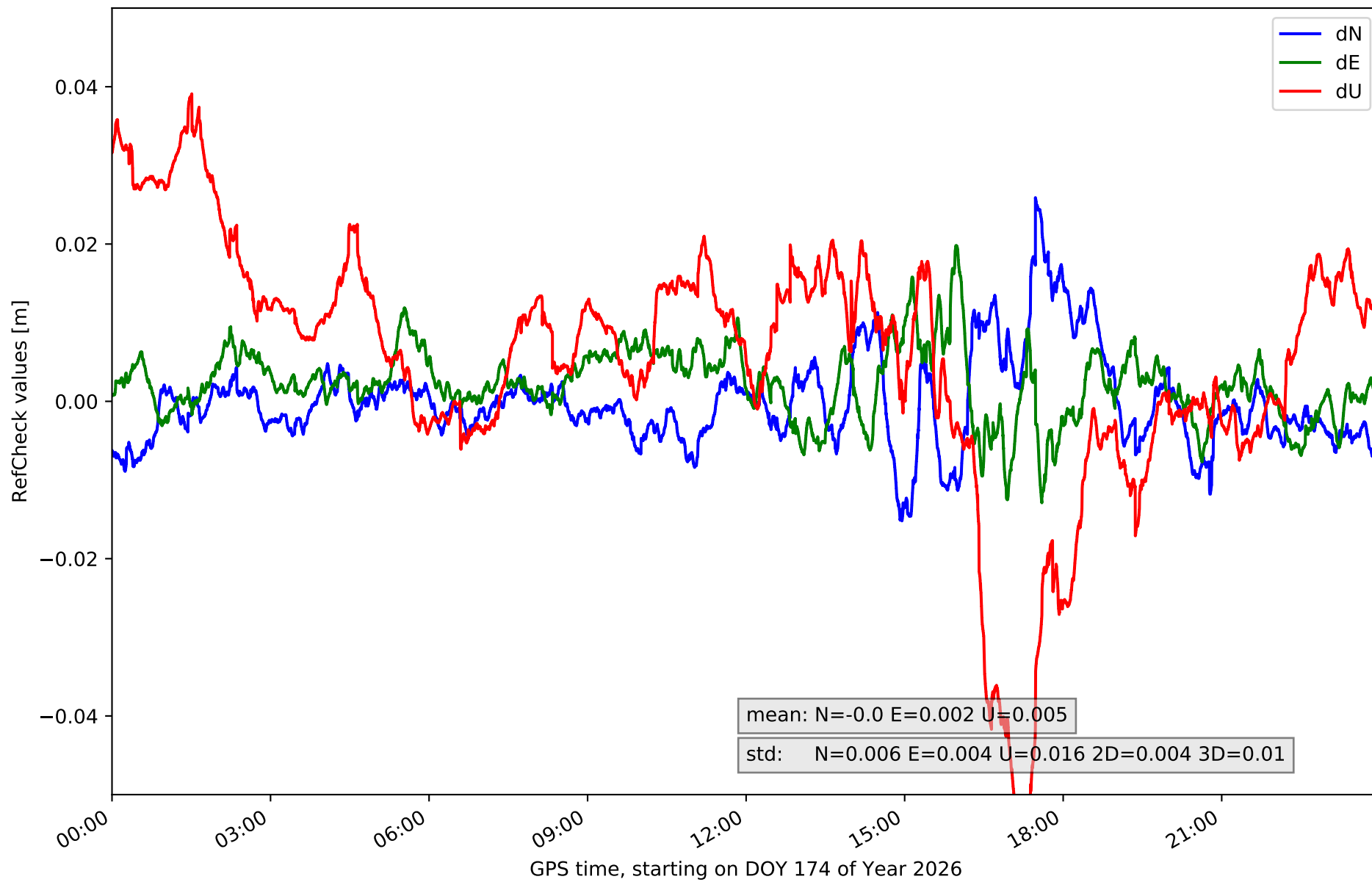
RefCheck for station BERG in network N15T



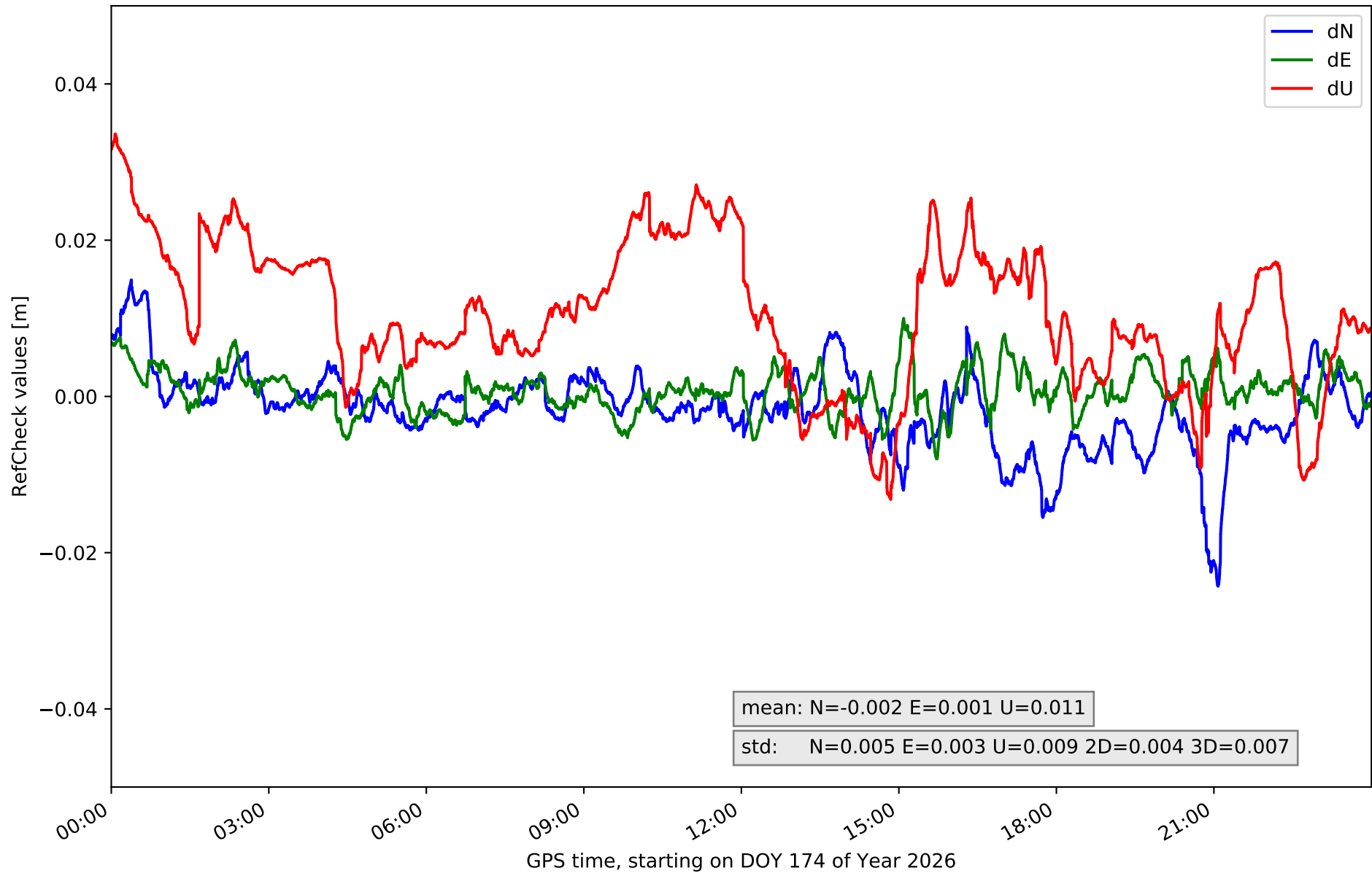
RefCheck for station CALA in network N15T



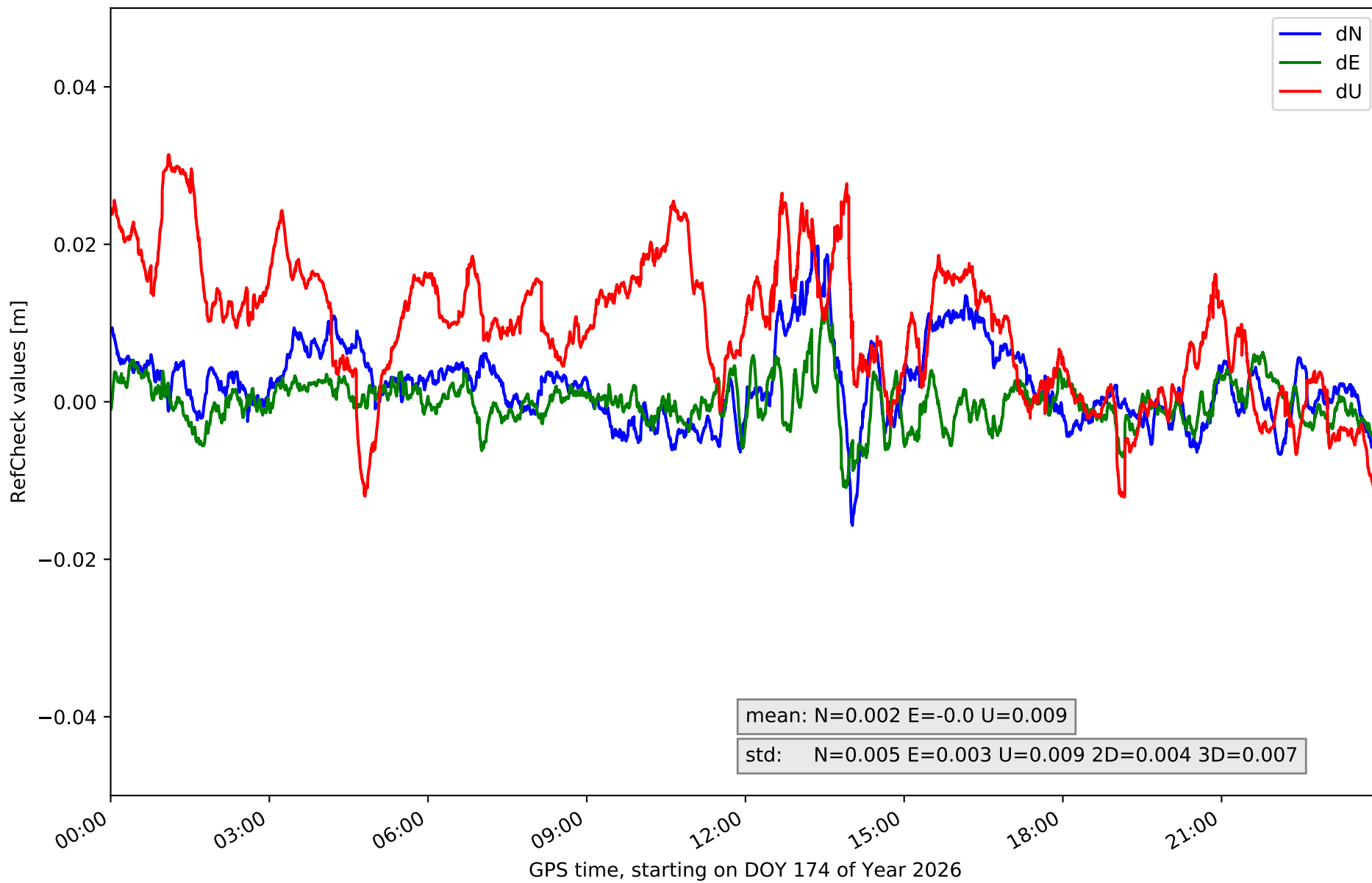
RefCheck for station CATY in network N15T



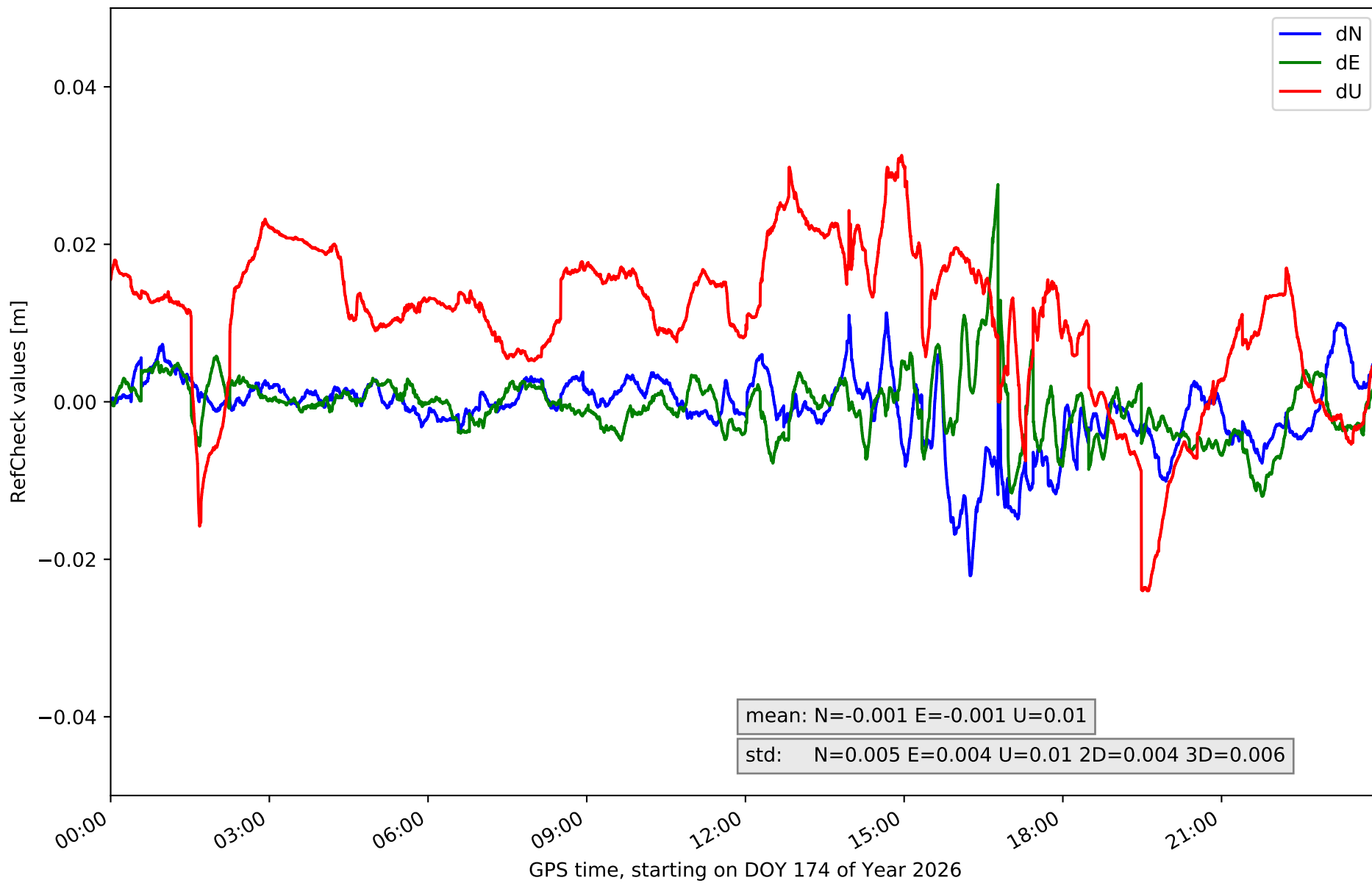
RefCheck for station CRNA in network N15T



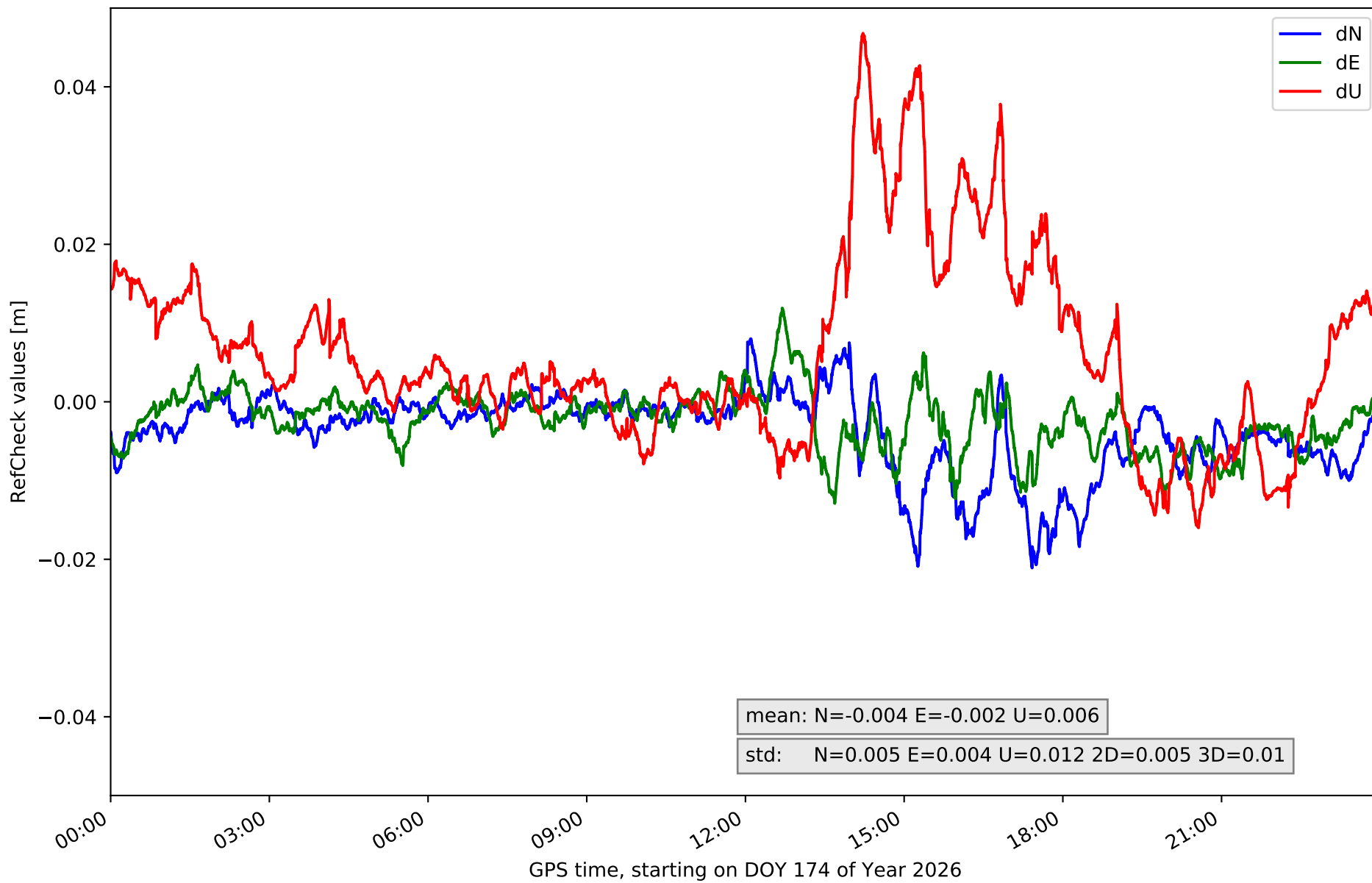
RefCheck for station MOLI in network N15T



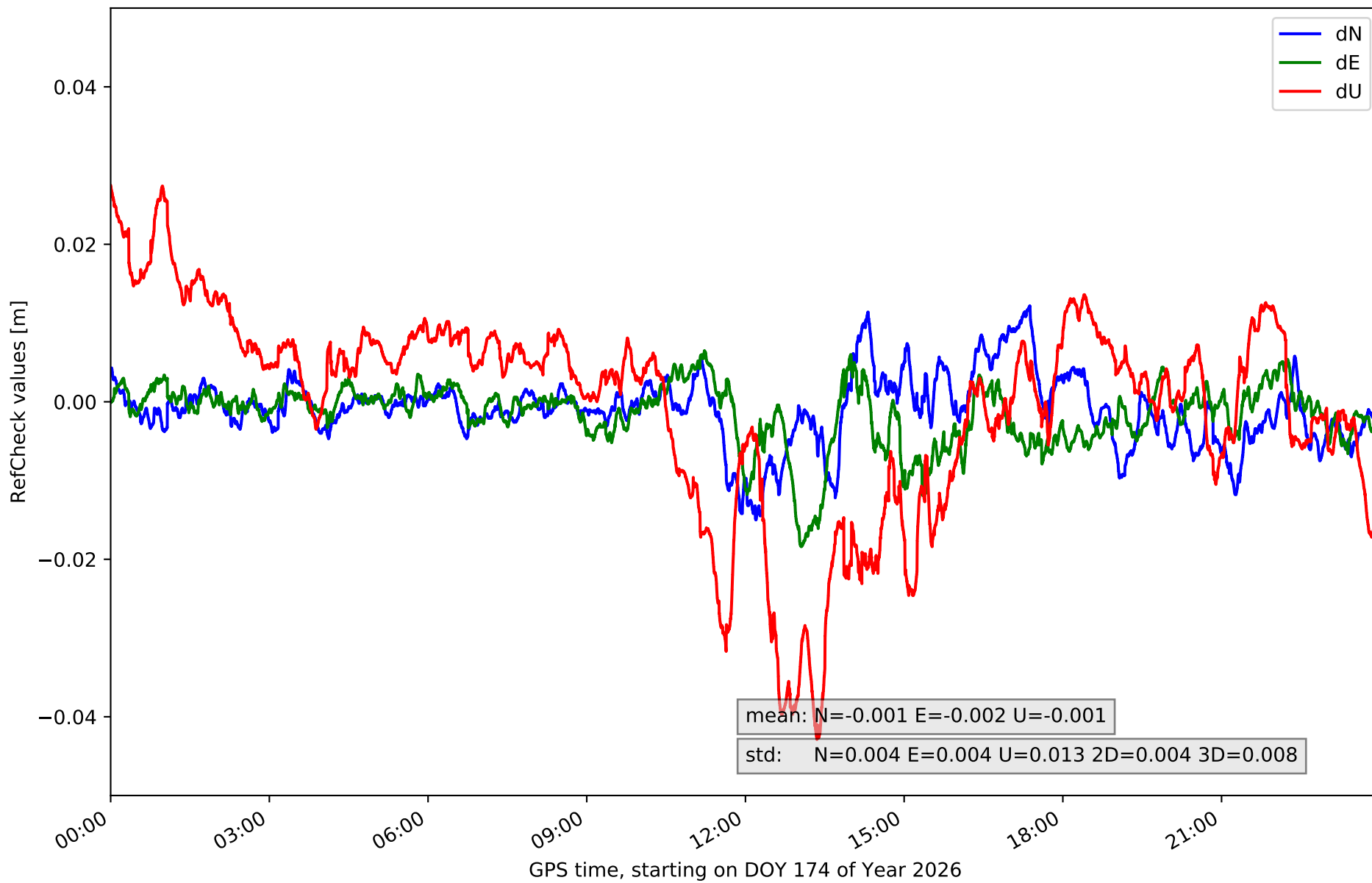
RefCheck for station MUNI in network N15T



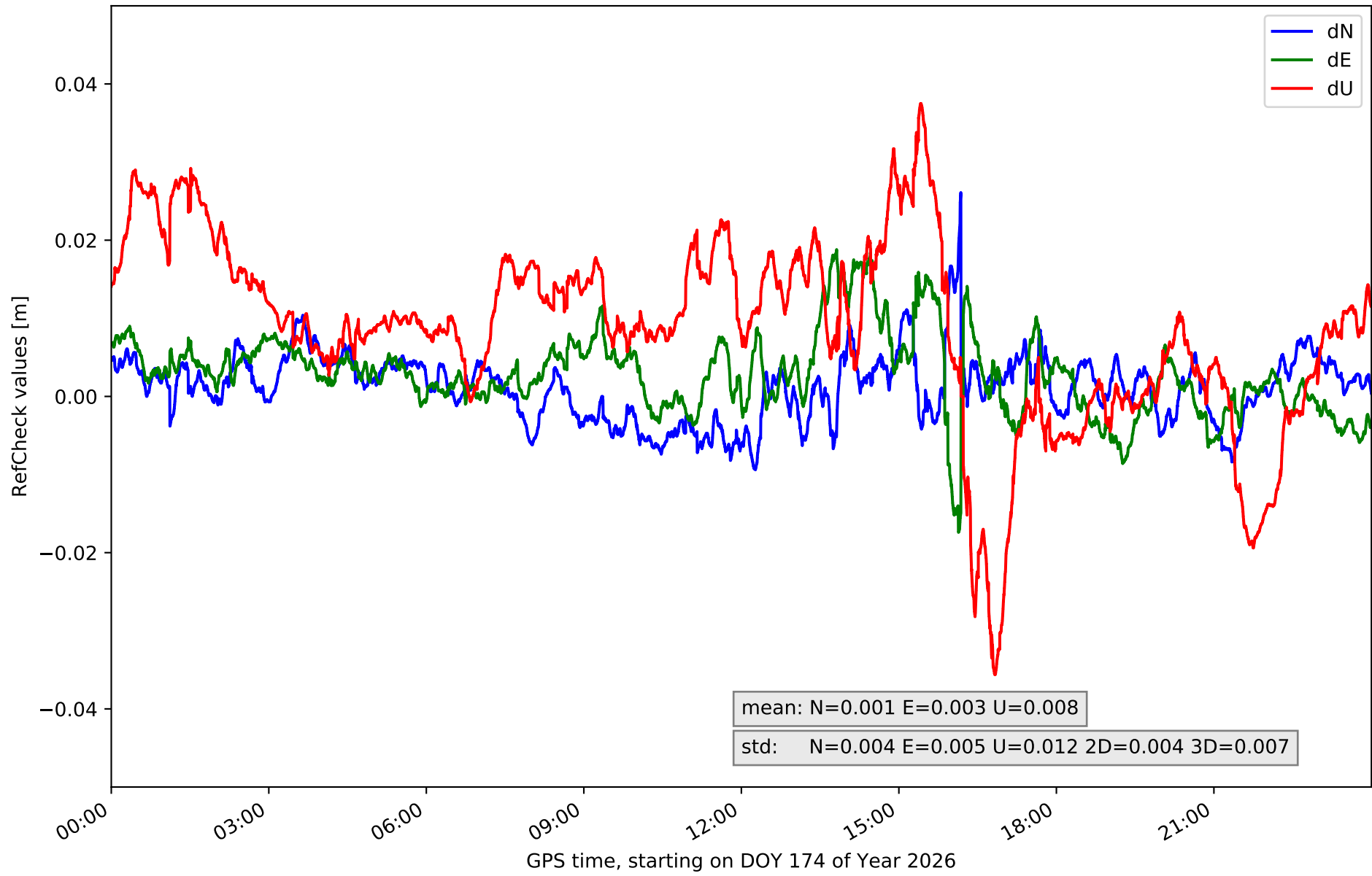
RefCheck for station QNTO in network N15T



RefCheck for station TERU in network N15T



RefCheck for station YEBE in network N15T



RefCheck values for network N15T

Station	Nmin	Nmax	Nstd	Emin	Emax	Estd	Umin	Umax	Ustd	std2D	std3D	#2D > 0.01	% 2D > 0.01	#3D > 0.02	% 3D > 0.02
ACIN	-0.016	0.015	0.004	-0.009	0.015	0.003	-0.031	0.021	0.01	0.003	0.006	6827	8.0	3407	4.0
AGRD	-0.029	0.022	0.007	-0.019	0.021	0.005	-0.061	0.03	0.014	0.006	0.009	21145	24.9	25506	30.0
AJAL	-0.013	0.01	0.004	-0.016	0.018	0.004	-0.06	0.024	0.013	0.003	0.008	7899	9.3	8257	9.7
ALC1	-0.015	0.009	0.004	-0.021	0.015	0.004	-0.025	0.026	0.01	0.004	0.006	11227	13.2	10086	11.9
ALIA	-0.022	0.027	0.006	-0.013	0.009	0.003	-0.032	0.045	0.013	0.005	0.009	14104	16.6	15051	17.7
ARAS	-0.007	0.047	0.004	-0.008	0.016	0.004	-0.033	0.034	0.012	0.004	0.007	12617	14.8	13072	15.4
BERG	-0.019	0.01	0.005	-0.009	0.02	0.004	-0.024	0.032	0.009	0.004	0.006	14512	17.1	8768	10.3
CALA	-0.025	0.015	0.005	-0.014	0.018	0.004	-0.041	0.041	0.013	0.004	0.01	10341	12.2	20243	23.8
CATY	-0.015	0.026	0.006	-0.013	0.02	0.004	-0.056	0.039	0.016	0.004	0.01	12951	15.2	16767	19.7
CRNA	-0.024	0.015	0.005	-0.008	0.01	0.003	-0.013	0.034	0.009	0.004	0.007	7675	9.0	18174	21.4
MOLI	-0.016	0.02	0.005	-0.011	0.012	0.003	-0.012	0.031	0.009	0.004	0.007	8408	9.9	12537	14.7
MUNI	-0.022	0.011	0.005	-0.012	0.028	0.004	-0.024	0.031	0.01	0.004	0.006	8913	10.5	16478	19.4
QNT0	-0.021	0.008	0.005	-0.013	0.012	0.004	-0.016	0.047	0.012	0.005	0.01	16835	19.8	12899	15.2
TERU	-0.015	0.012	0.004	-0.018	0.006	0.004	-0.043	0.028	0.013	0.004	0.008	8931	10.5	11533	13.6
YEBE	-0.009	0.026	0.004	-0.017	0.019	0.005	-0.036	0.037	0.012	0.004	0.007	10672	12.6	16858	19.8
Mean	-0.018	0.018	0.005	-0.013	0.016	0.004	-0.034	0.033	0.012	0.004	0.008	11537.1	13.6	13975.7	16.4
Min/Max	-0.029	0.047	0.007	-0.021	0.028	0.005	-0.061	0.047	0.016	0.006	0.01	21145	24.9	25506	30.0

fixing statistic for network N15T

fixing percentage of	all GNSS	G	R	E	C
using threshold 0.3	93.1	94.8	92.0	95.7	89.1
considering satellites with dual-frequency fixed	90.8	93.1	85.2	94.1	87.9
considering all signals separately	91.2	93.1	85.2	94.5	86.4