

summary for network NT12

timeperiod chosen: from 2026-06-21-00:00:00 until 2026-06-21-23:59:59

average update rate (durations larger than 15 seconds considered as observation gap): 1.1 seconds

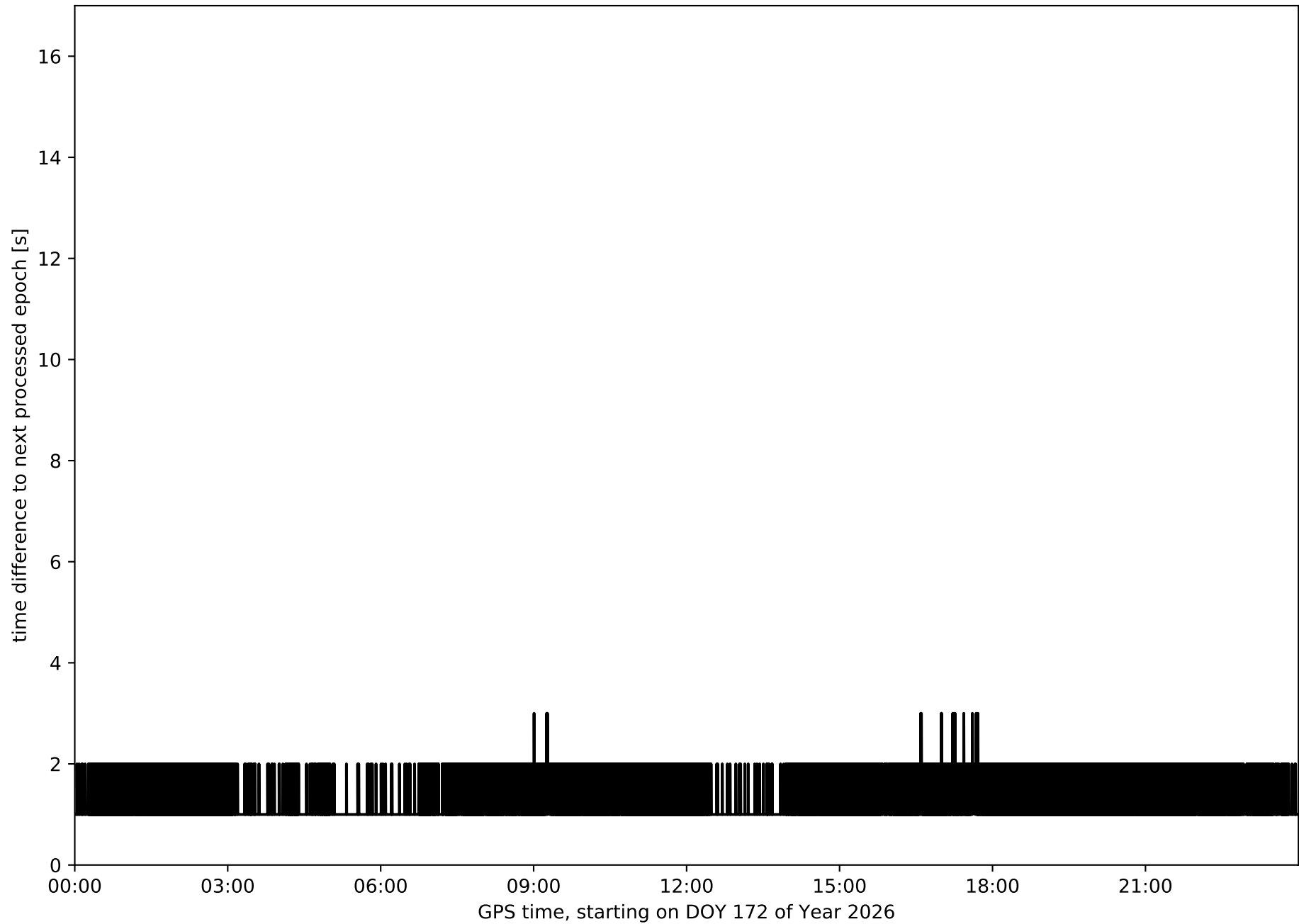
average fixing percentage with threshold set to 0.3: 94.9 percent

stations available: 17 of 17

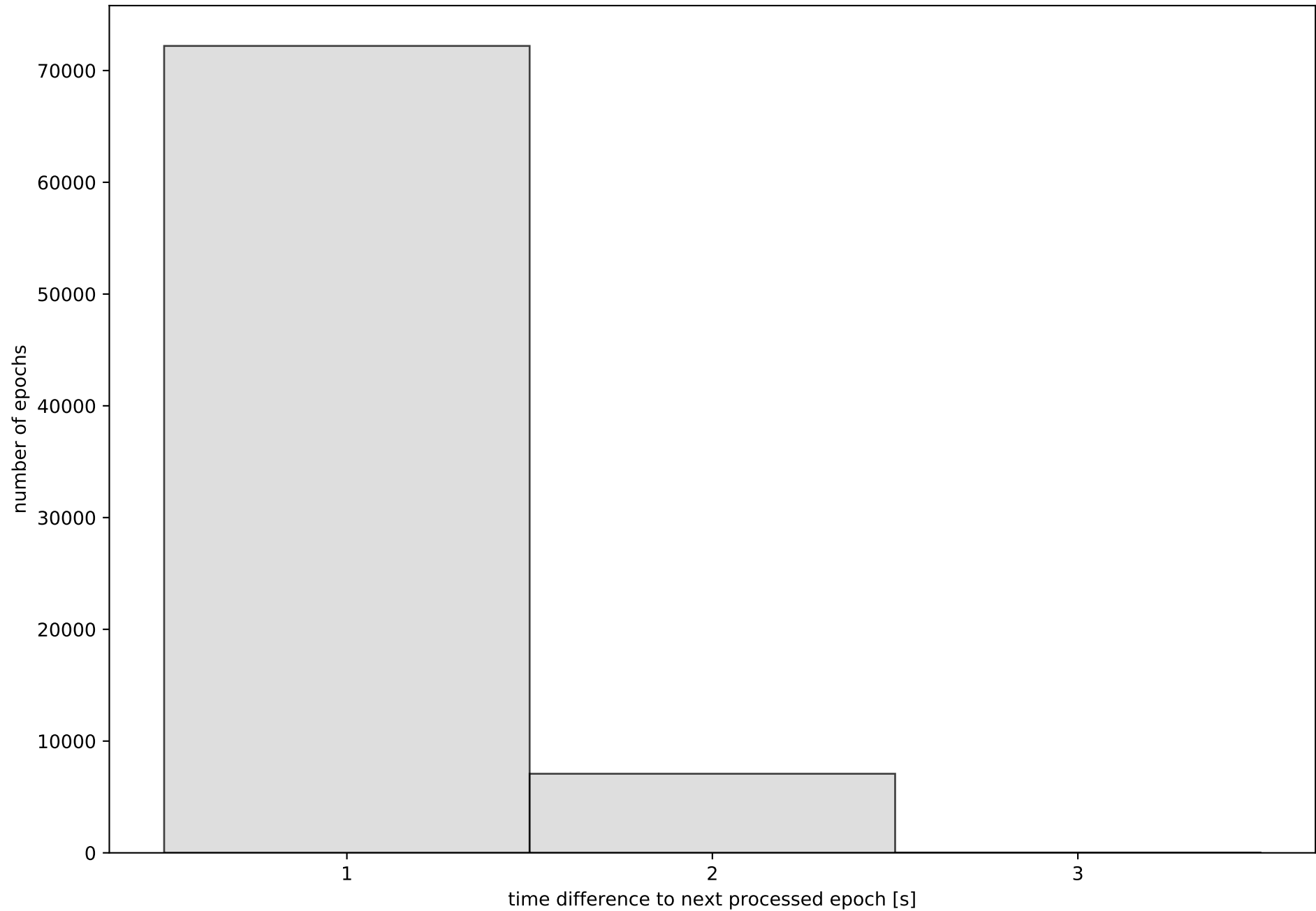
station information:

station ALME:	antenna: TRM29659.00	NONE	receiver: TRIMBLE NETR9	height: 130.531
station CAAL:	antenna: LEIAR10	NONE	receiver: LEICA GR25	height: 2210.78
station CABP:	antenna: LEIAR20	LEIM	receiver: LEICA GR50	height: 57.437
station CARG:	antenna: LEIAR20	LEIM	receiver: LEICA GR50	height: 57.37
station CARV:	antenna: LEIAR25.R3	LEIT	receiver: LEICA GR50	height: 902.401
station CDCR:	antenna: LEIAR20	LEIM	receiver: LEICA GR50	height: 1331.713
station CIEZ:	antenna: LEIAT504GG	LEIS	receiver: LEICA GR30	height: 328.354
station EJID:	antenna: GPPNULLANTENNA	NONE	receiver: LEICA GR50	height: 155.004
station ESPU:	antenna: LEIAT504GG	LEIS	receiver: LEICA GR10	height: 1615.085
station GRA1:	antenna: LEIAT504	LEIS	receiver: LEICA GR50	height: 823.252
station HUOV:	antenna: GPPNULLANTENNA	NONE	receiver: LEICA GR50	height: 352.188
station MAZA:	antenna: LEIAR25	LEIT	receiver: LEICA GR30	height: 105.111
station MUL1:	antenna: LEIAR25	LEIT	receiver: LEICA GR30	height: 332.108
station MURC:	antenna: LEIAR20	LEIM	receiver: LEICA GR50	height: 125.202
station PALC:	antenna: GPPNULLANTENNA	NONE	receiver: LEICA GR50	height: 916.942
station UJAE:	antenna: GPPNULLANTENNA	NONE	receiver: LEICA GR50	height: 527.761
station VICA:	antenna: LEIAR20	LEIM	receiver: LEICA GR25	height: 852.494

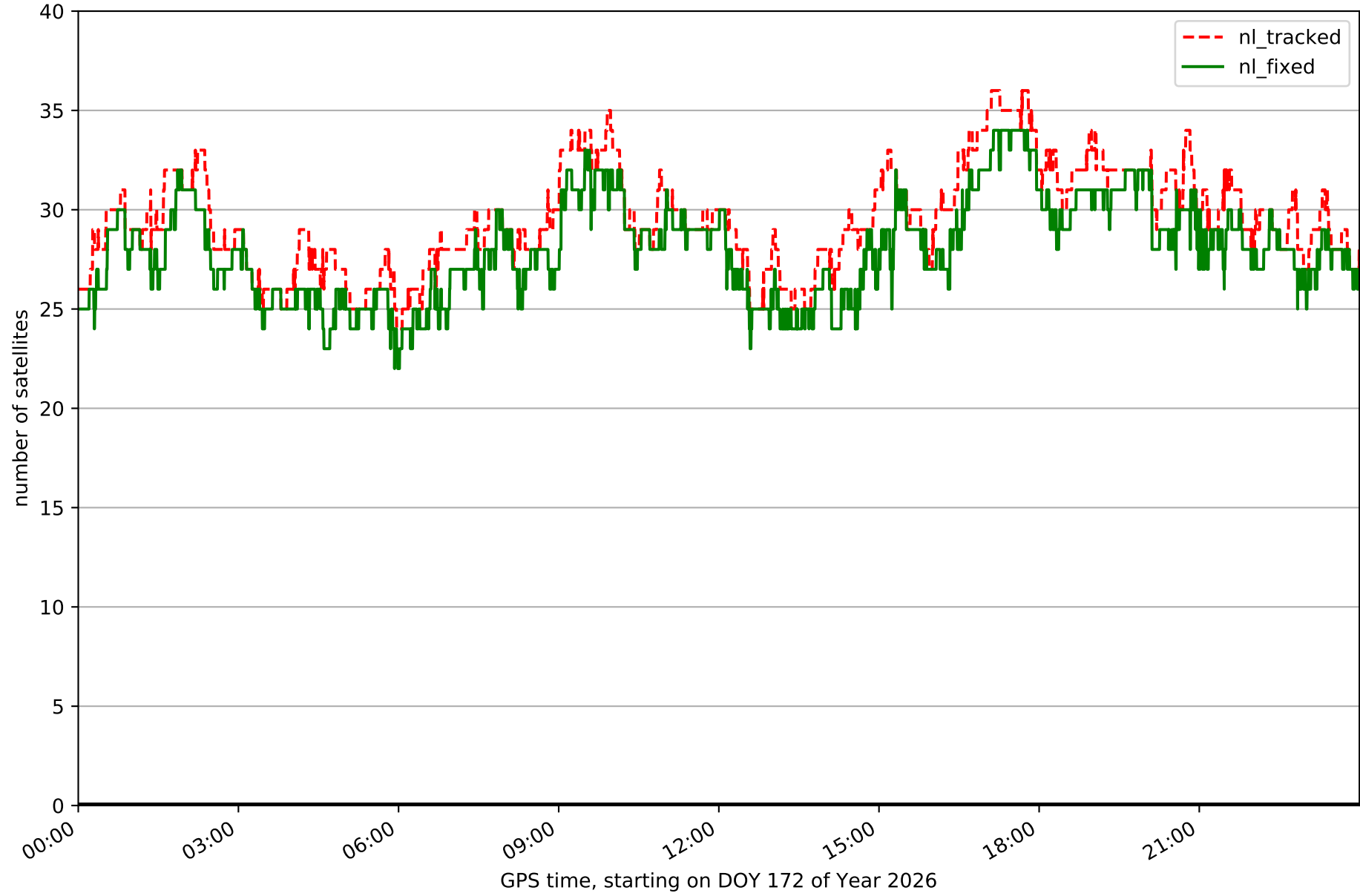
Processing rate in network NT12



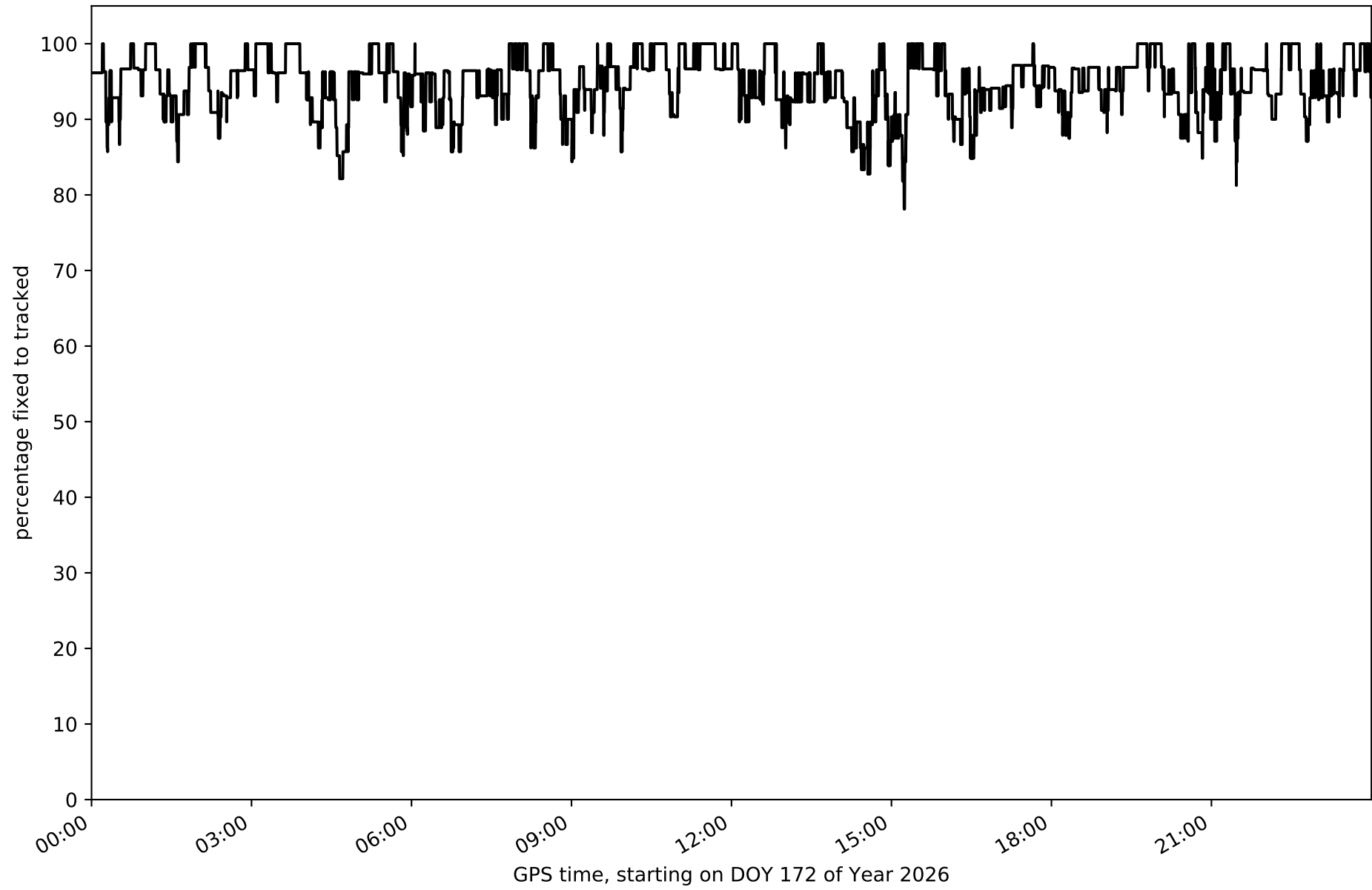
Histogram of the processing rate in network NT12 (durations larger 15 seconds neglected)



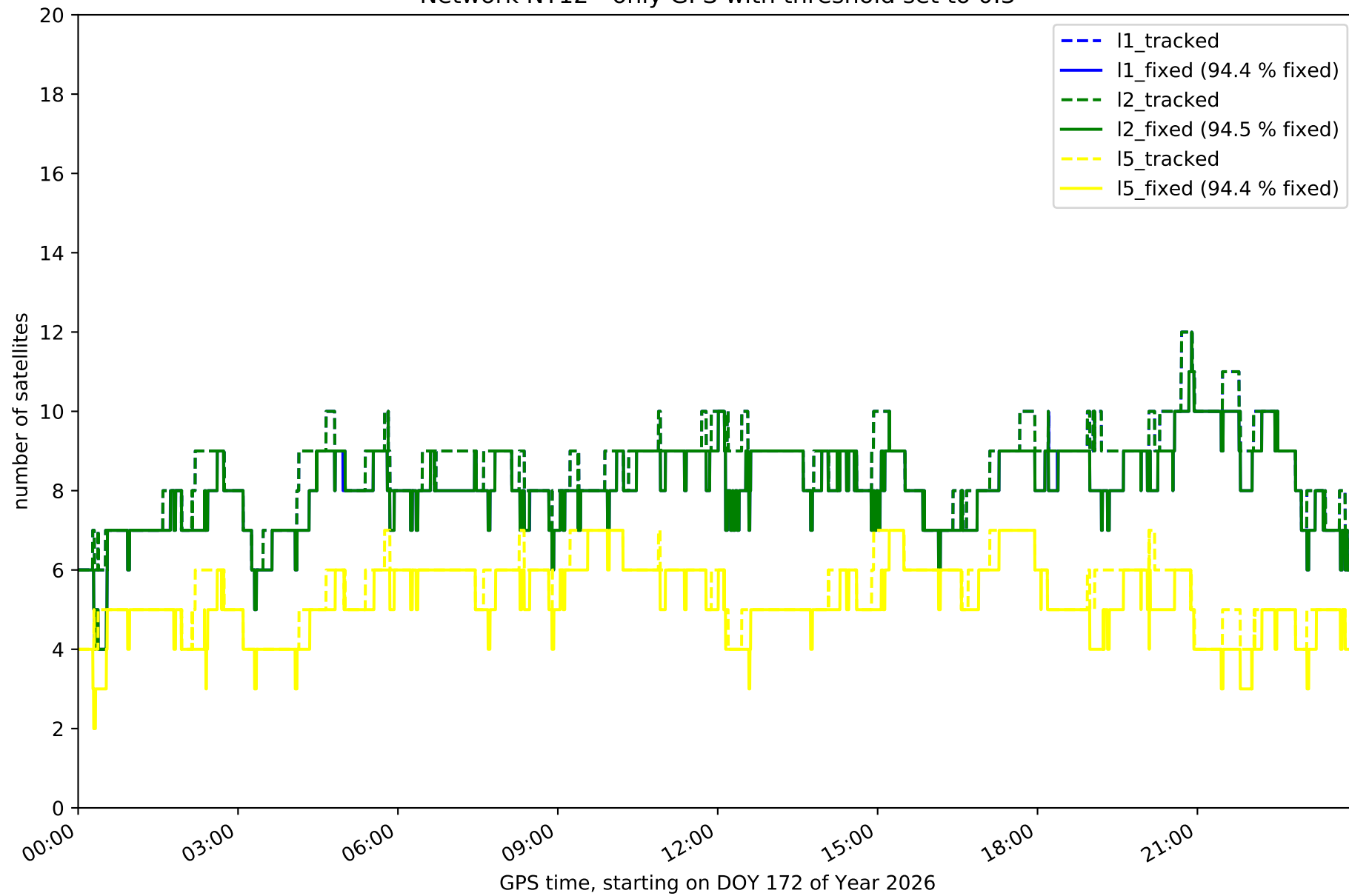
Network NT12 with threshold set to 0.3



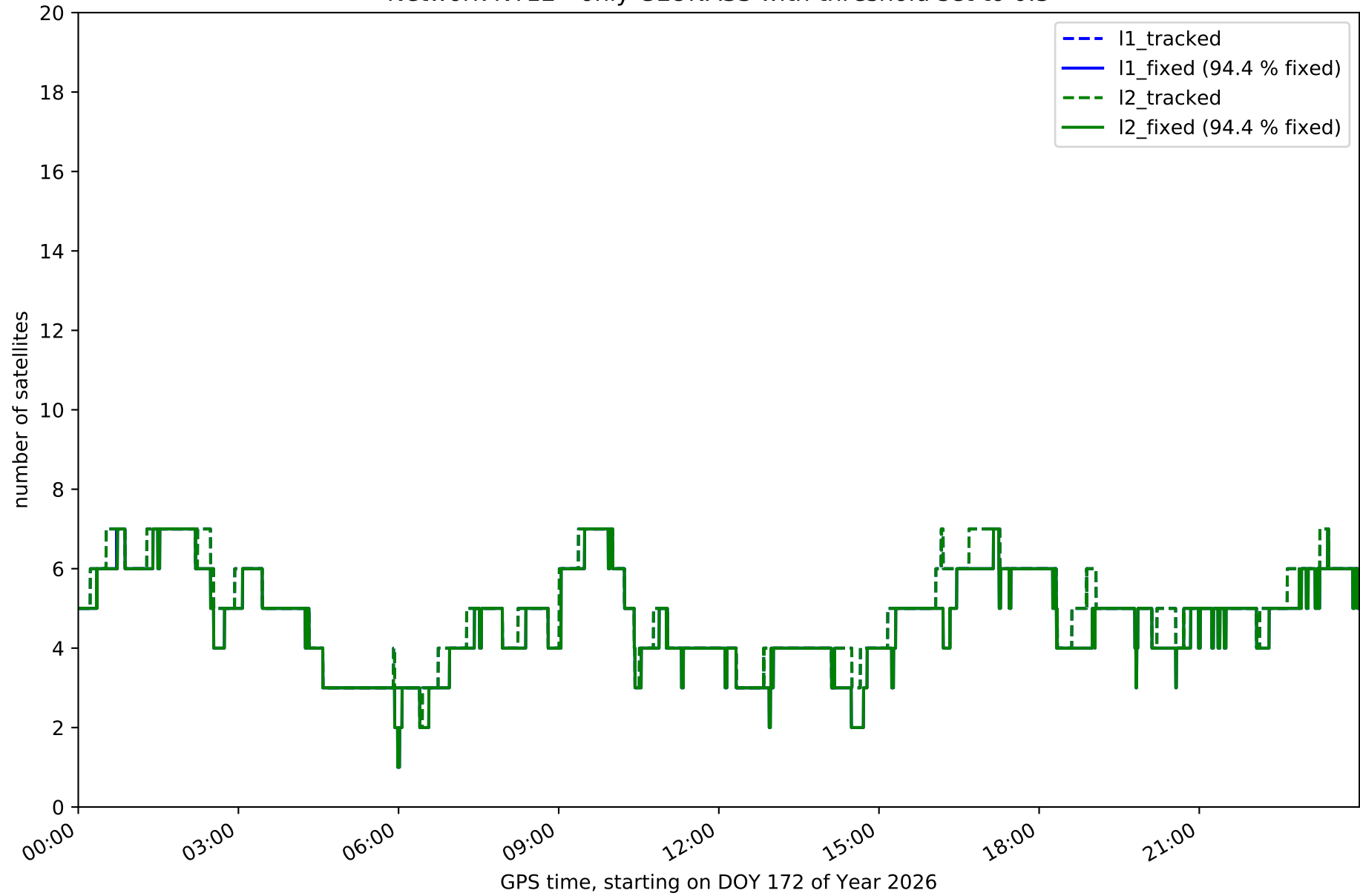
Fixing percentage of satellites in network NT12 with threshold set to 0.3



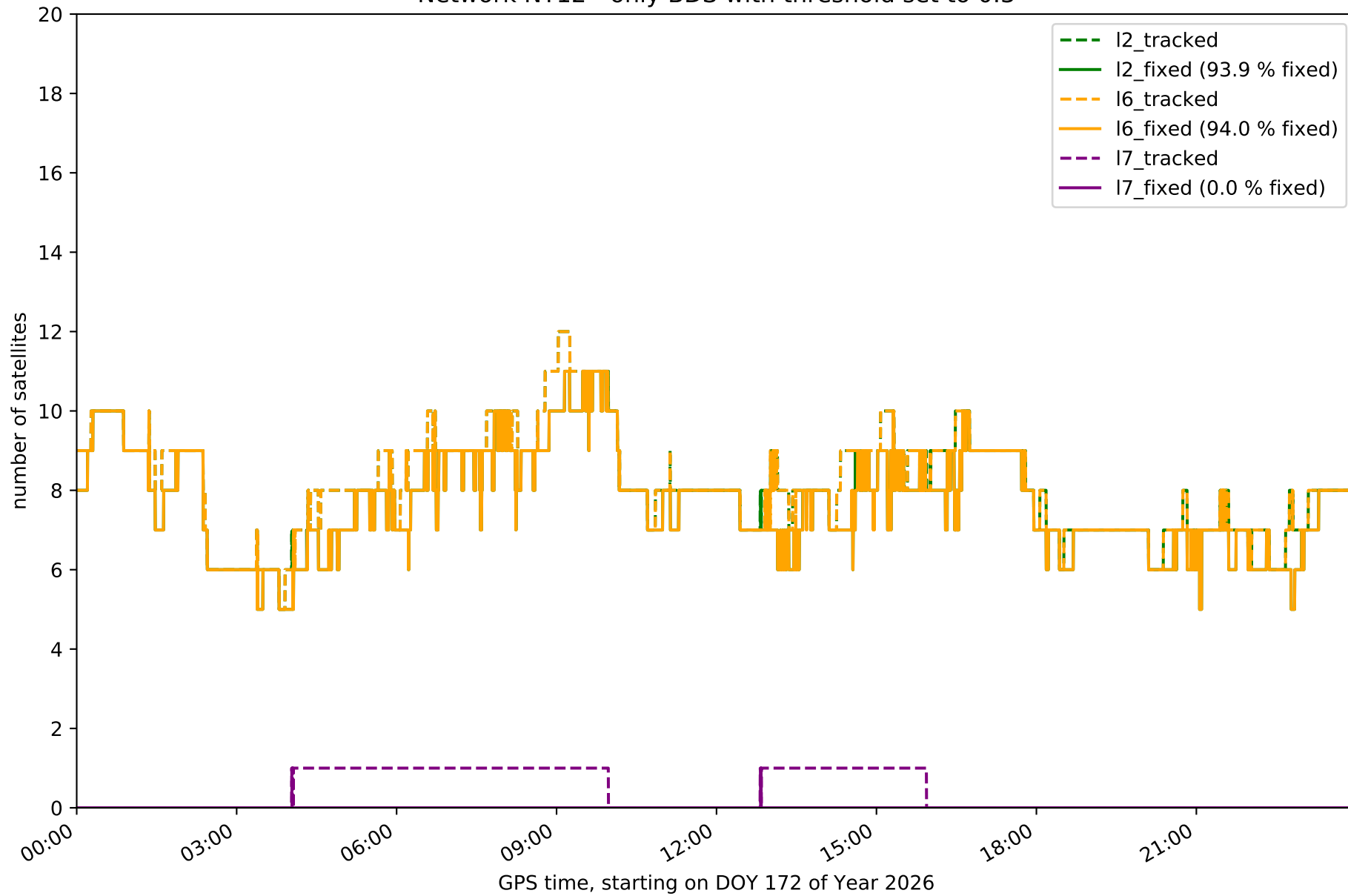
Network NT12 - only GPS with threshold set to 0.3



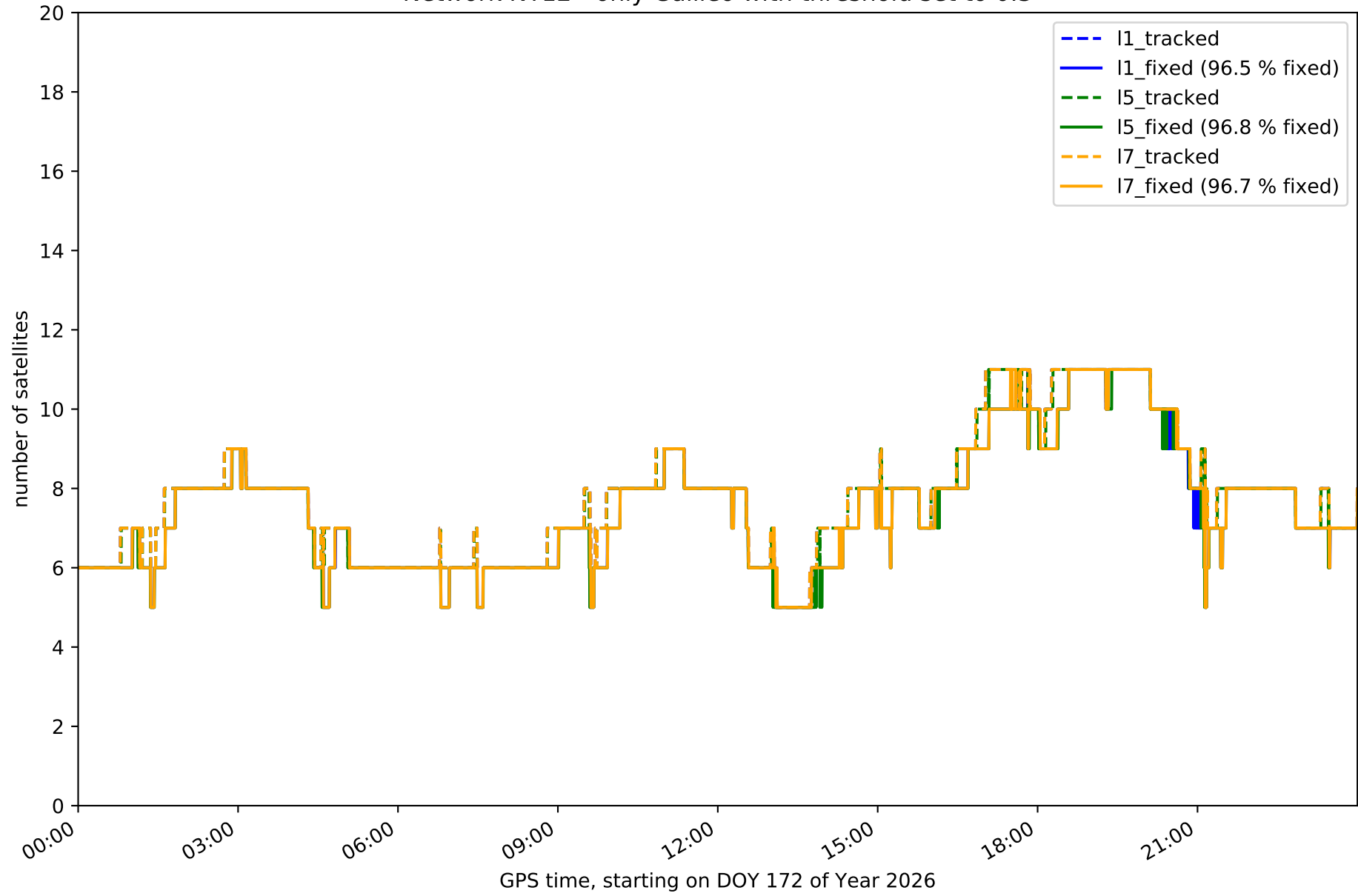
Network NT12 - only GLONASS with threshold set to 0.3



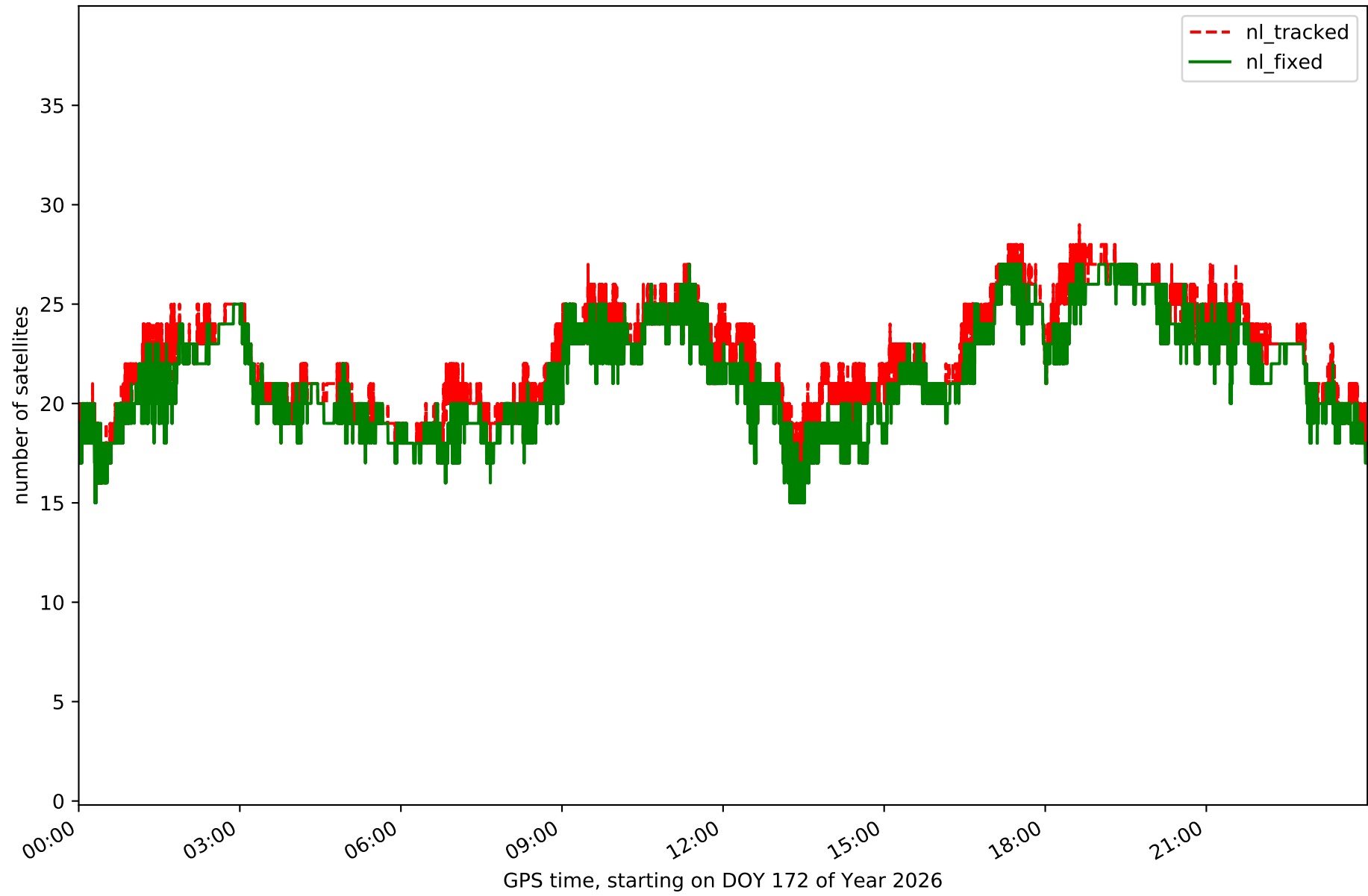
Network NT12 - only BDS with threshold set to 0.3



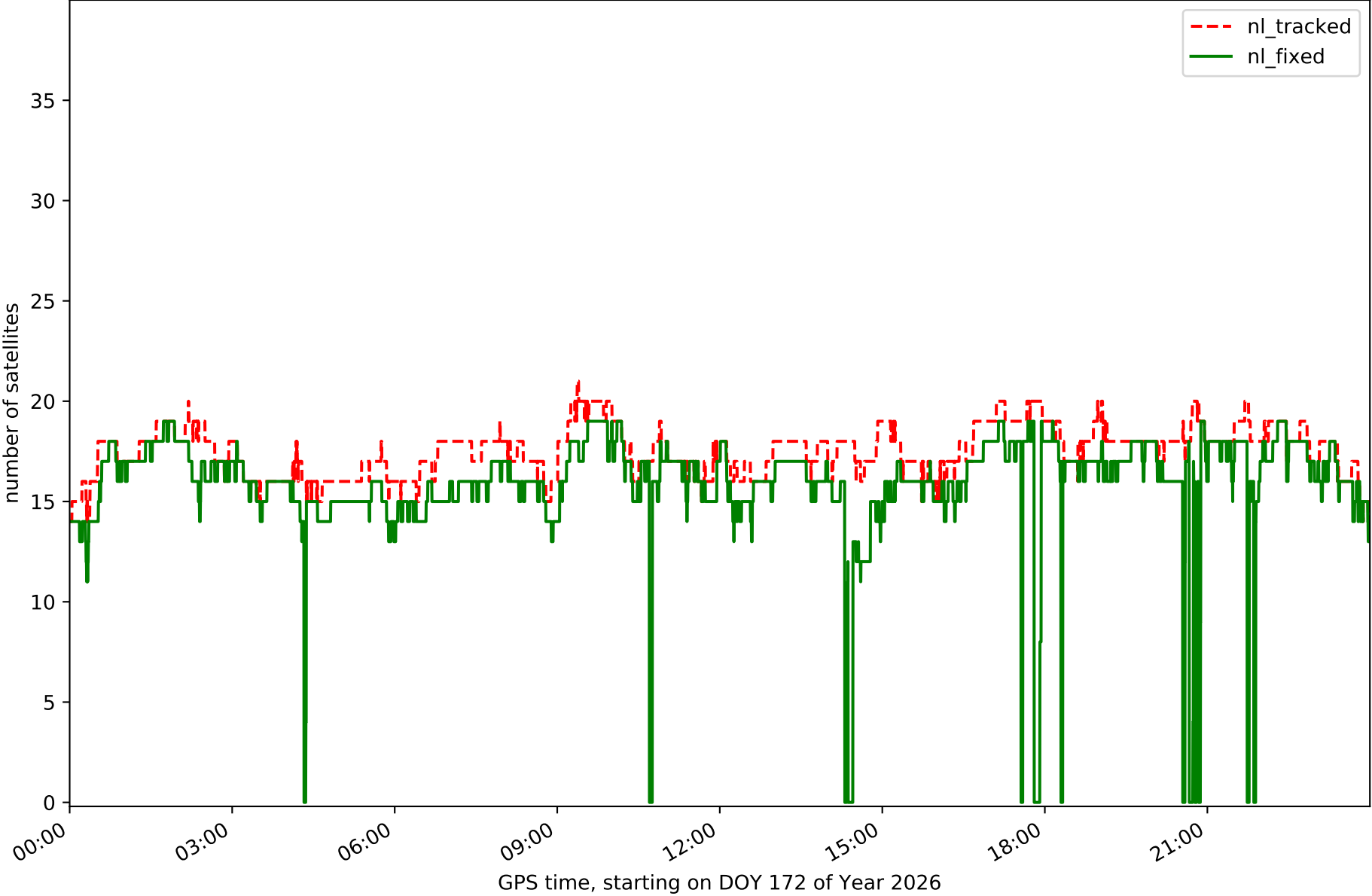
Network NT12 - only Galileo with threshold set to 0.3



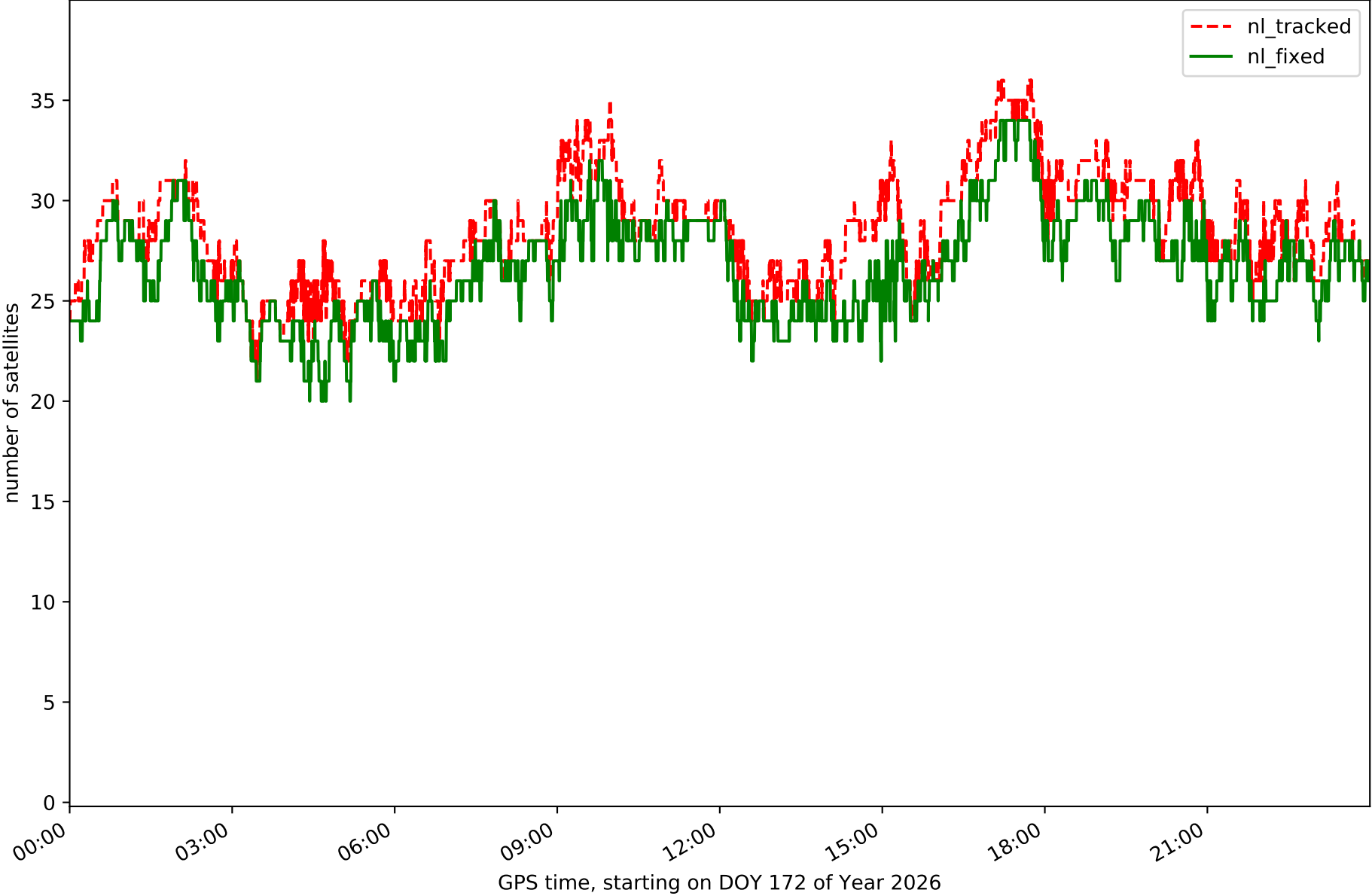
Station ALME in network NT12



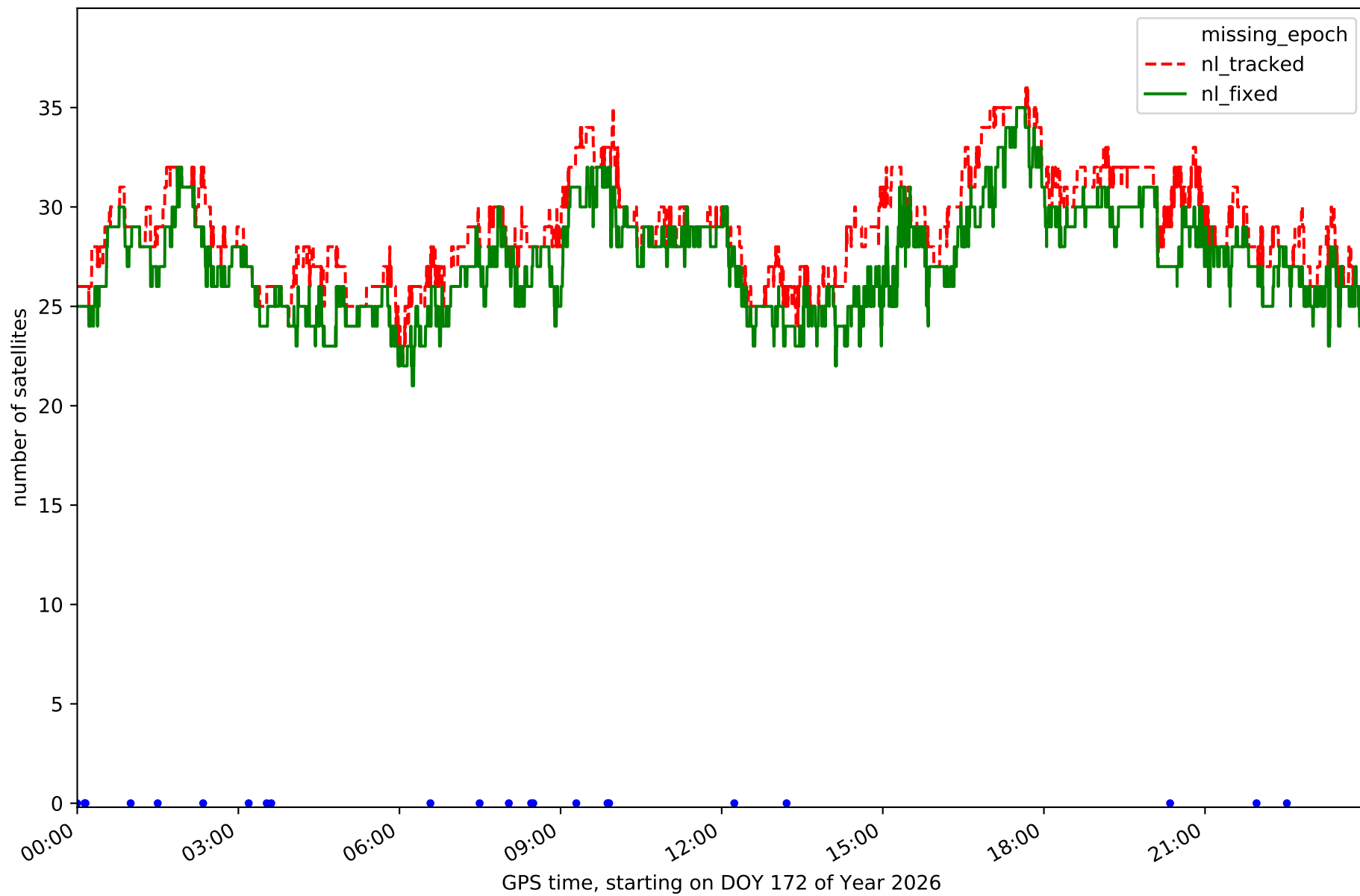
Station CAAL in network NT12



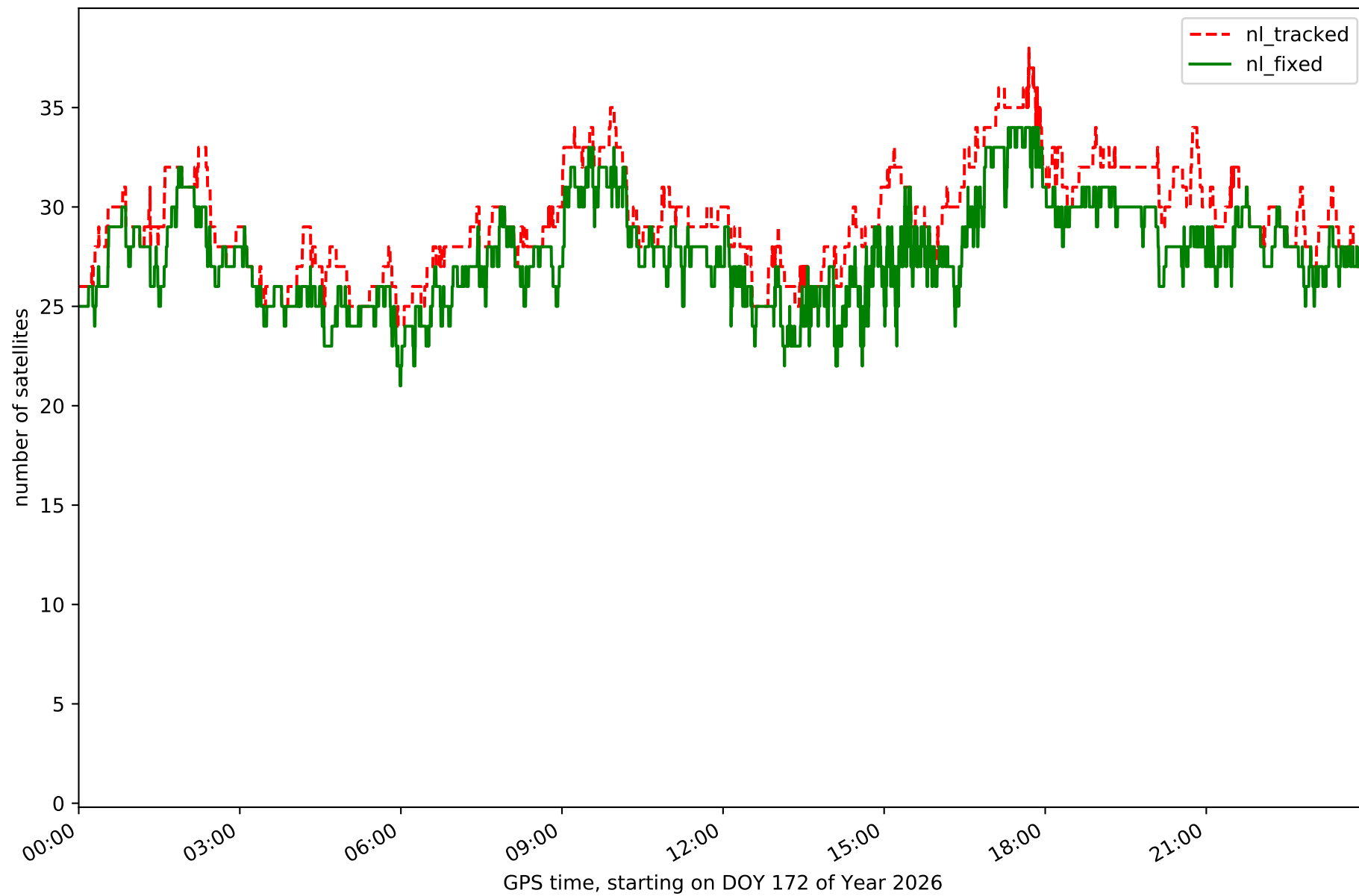
Station CABP in network NT12



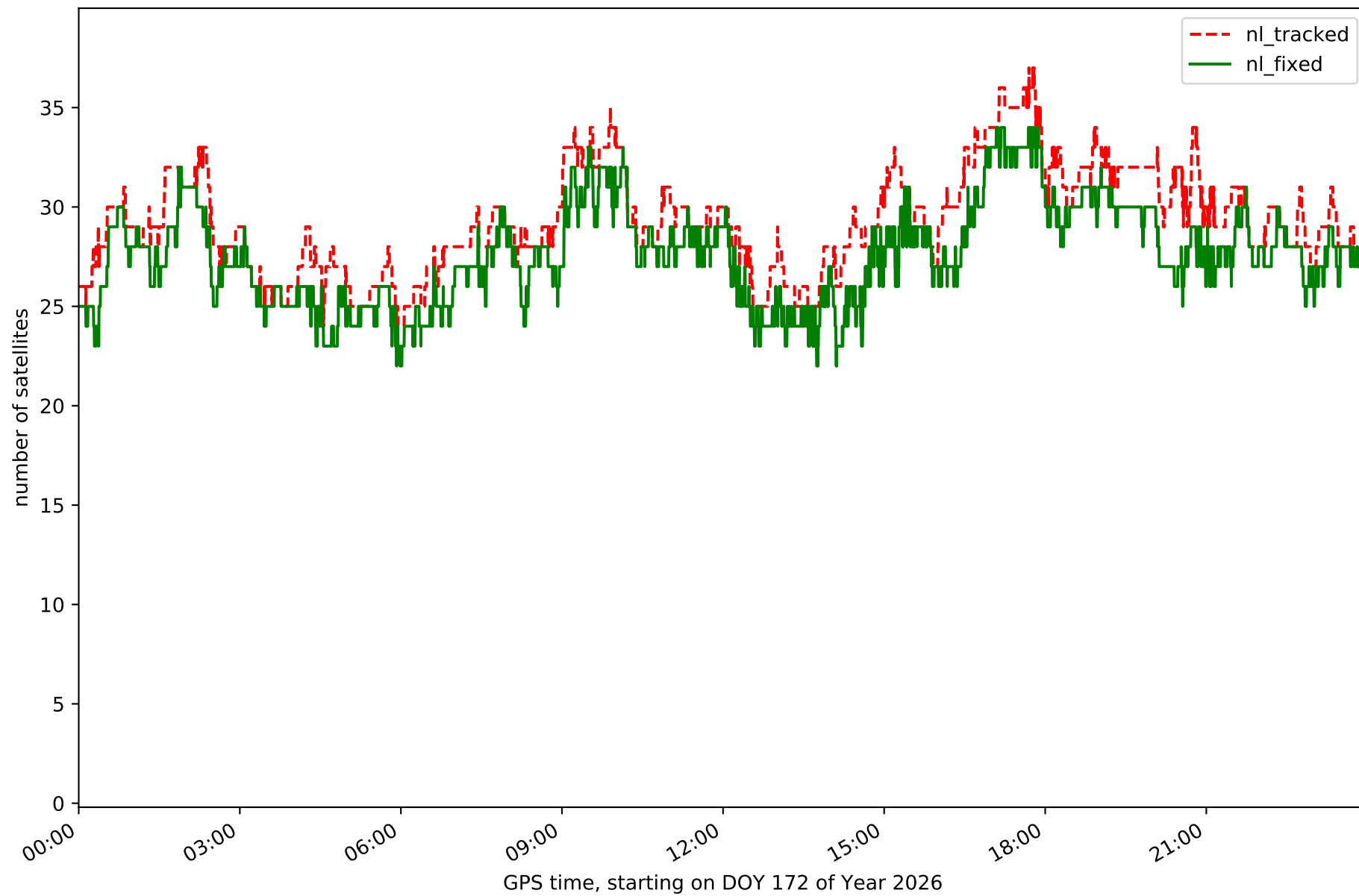
Station CARG in network NT12



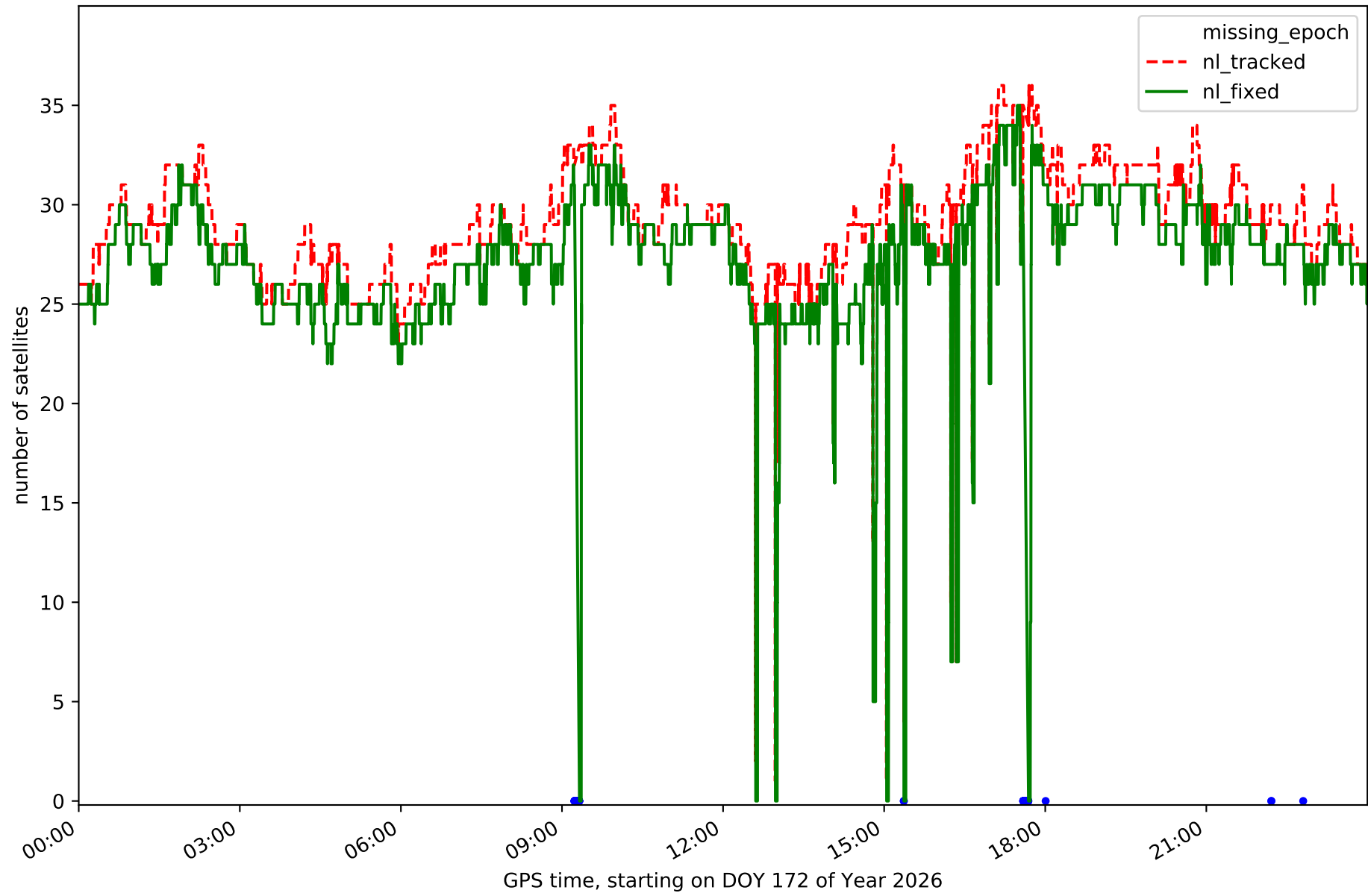
Station CARV in network NT12



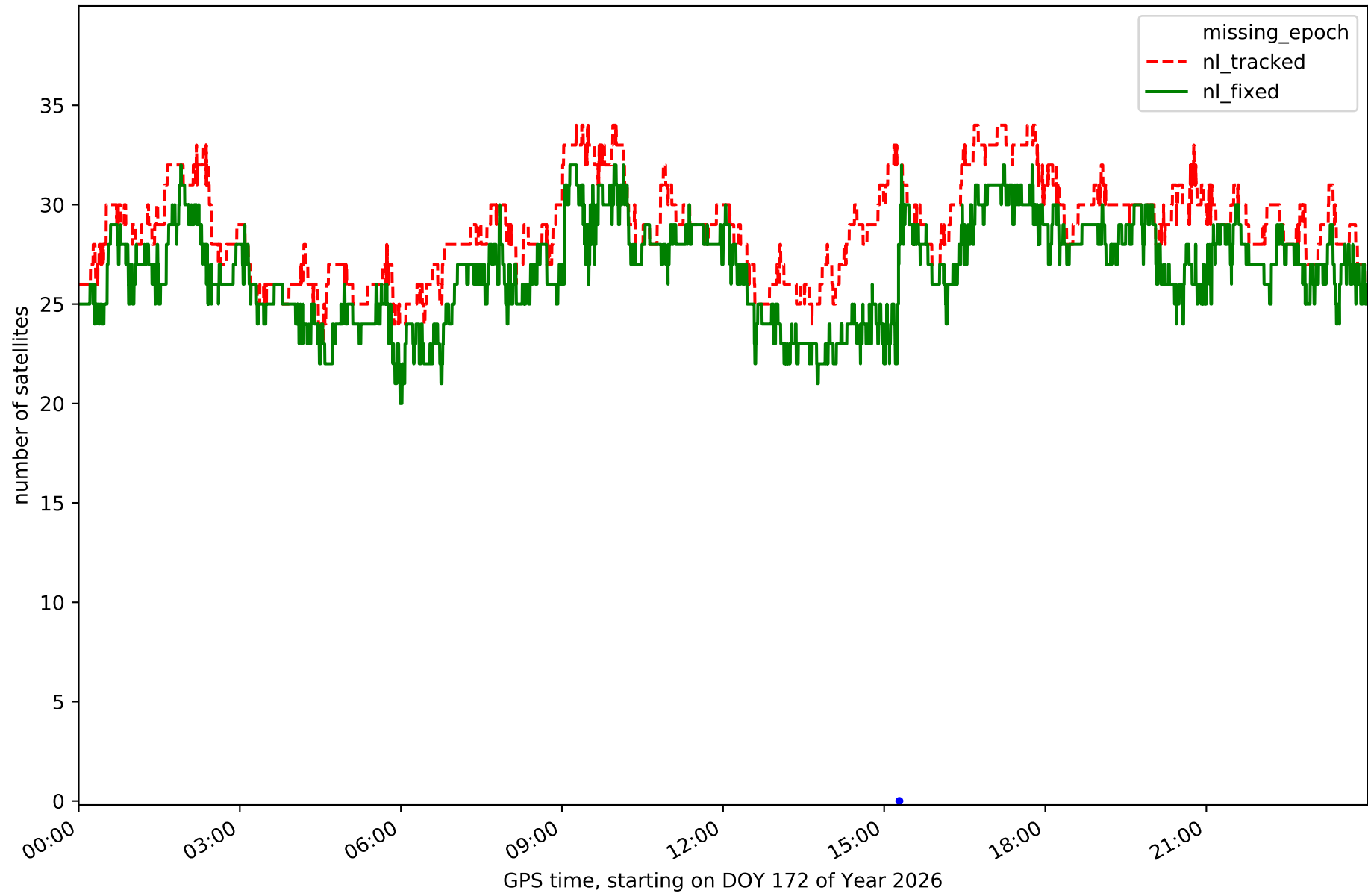
Station CDCR in network NT12



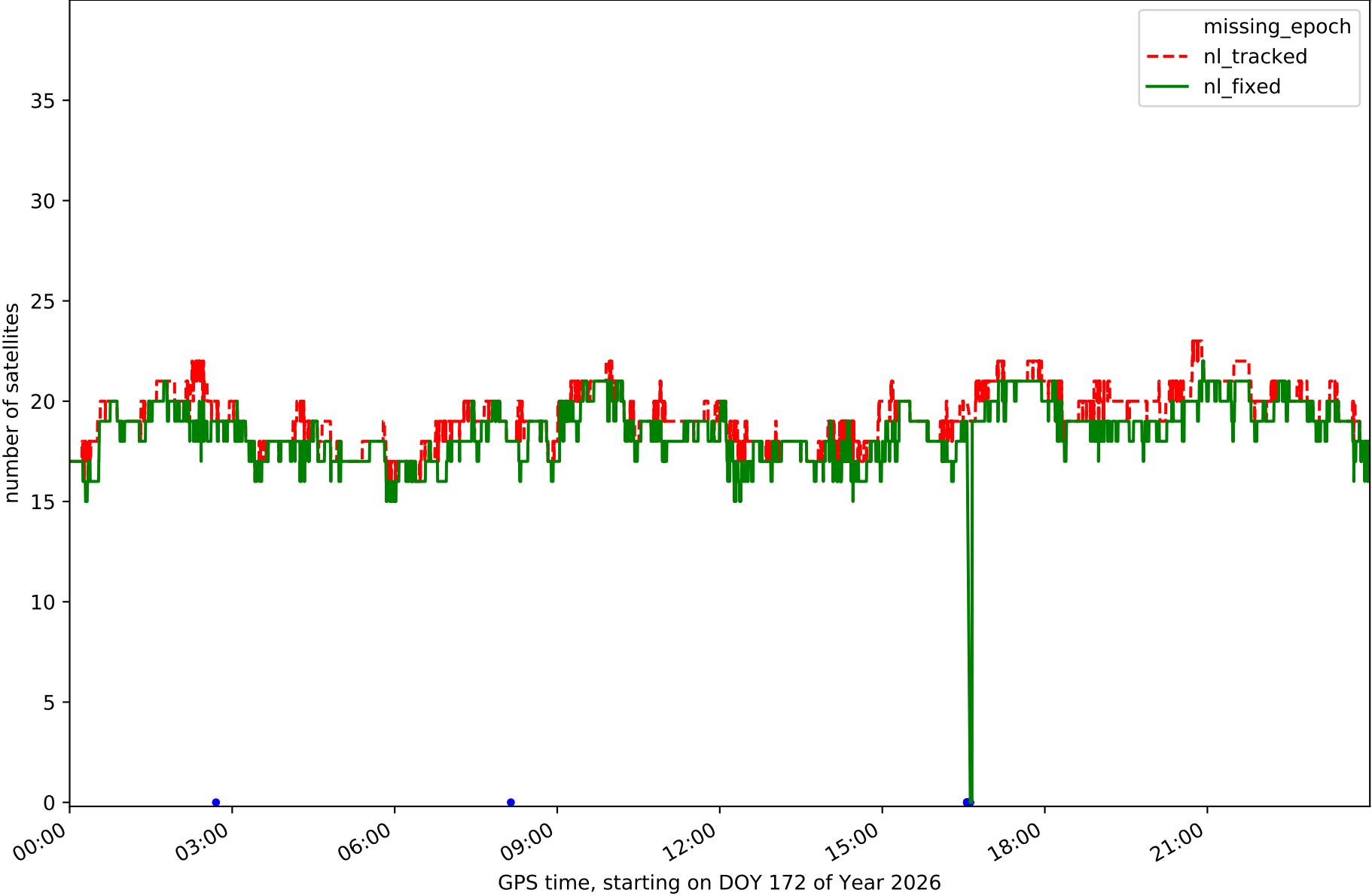
Station CIEZ in network NT12



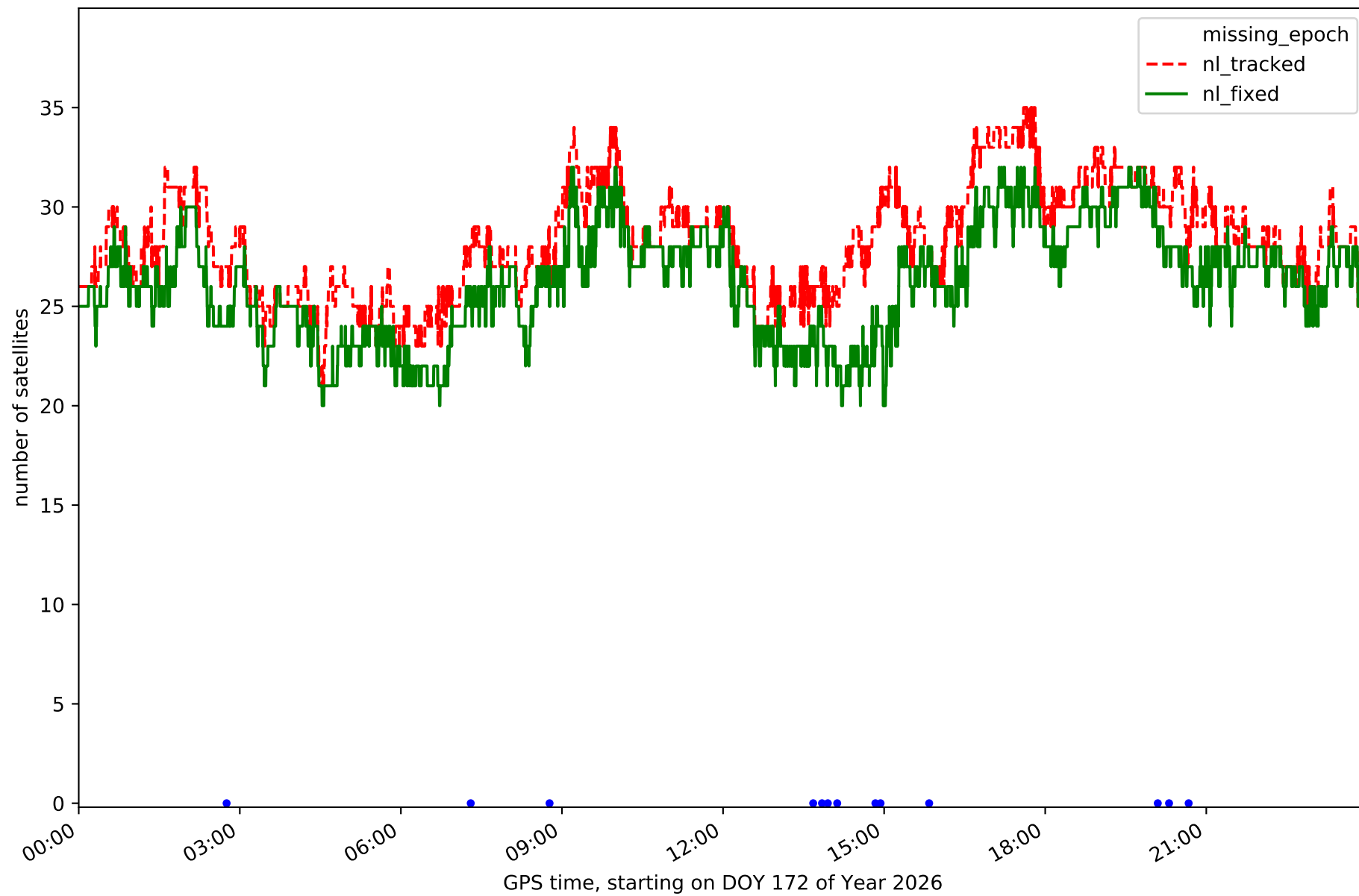
Station EJID in network NT12



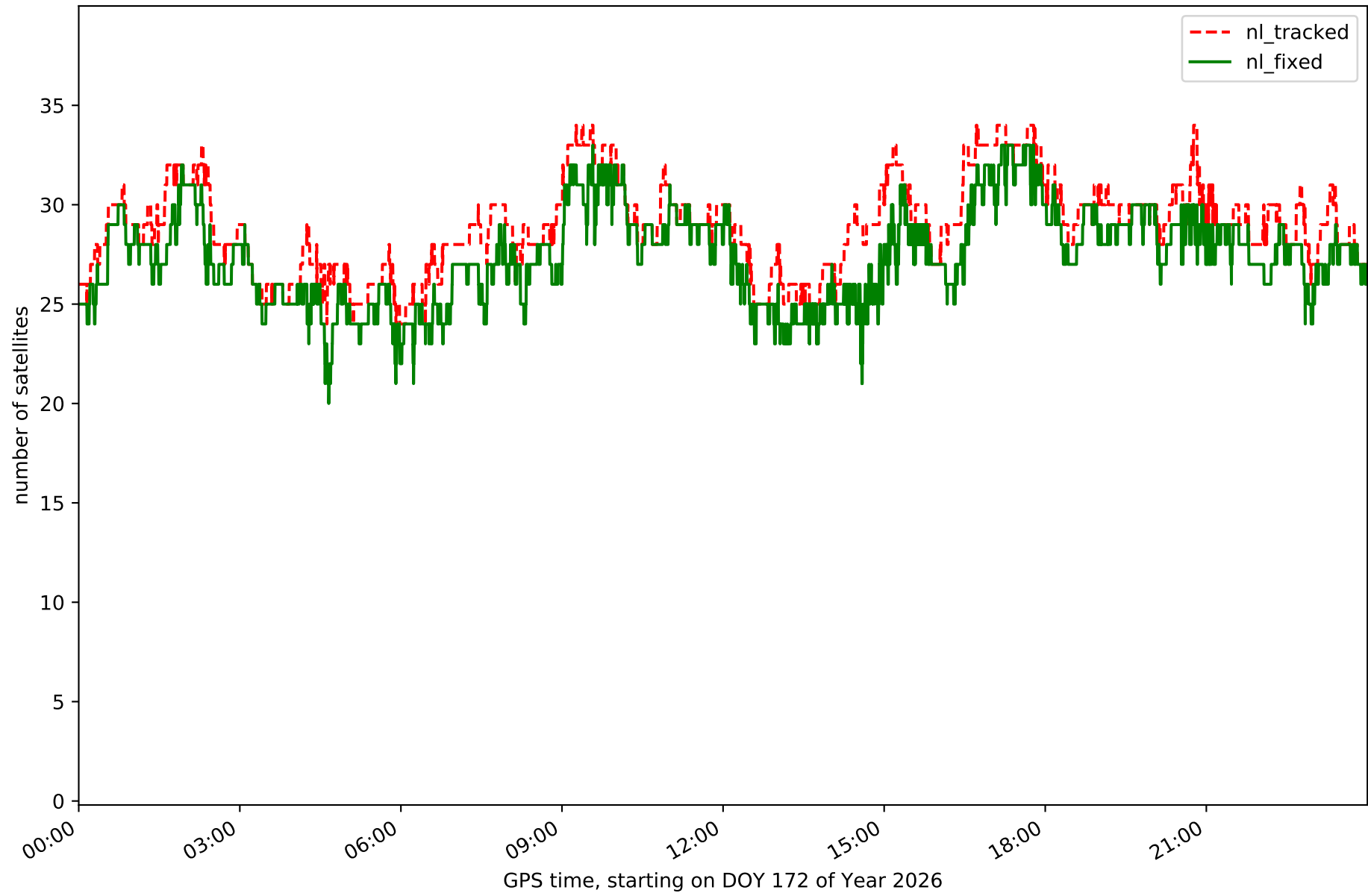
Station ESPU in network NT12



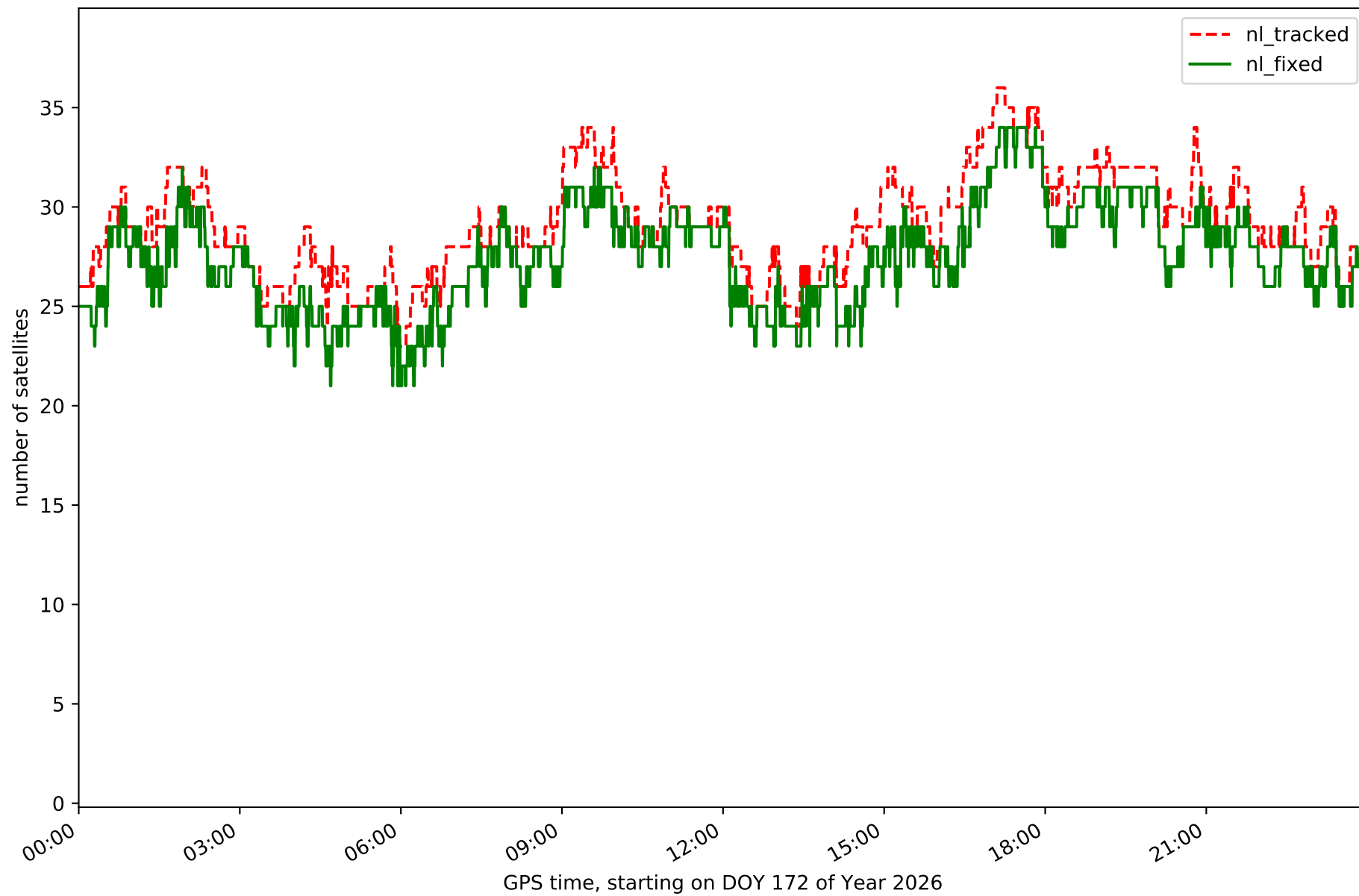
Station GRA1 in network NT12



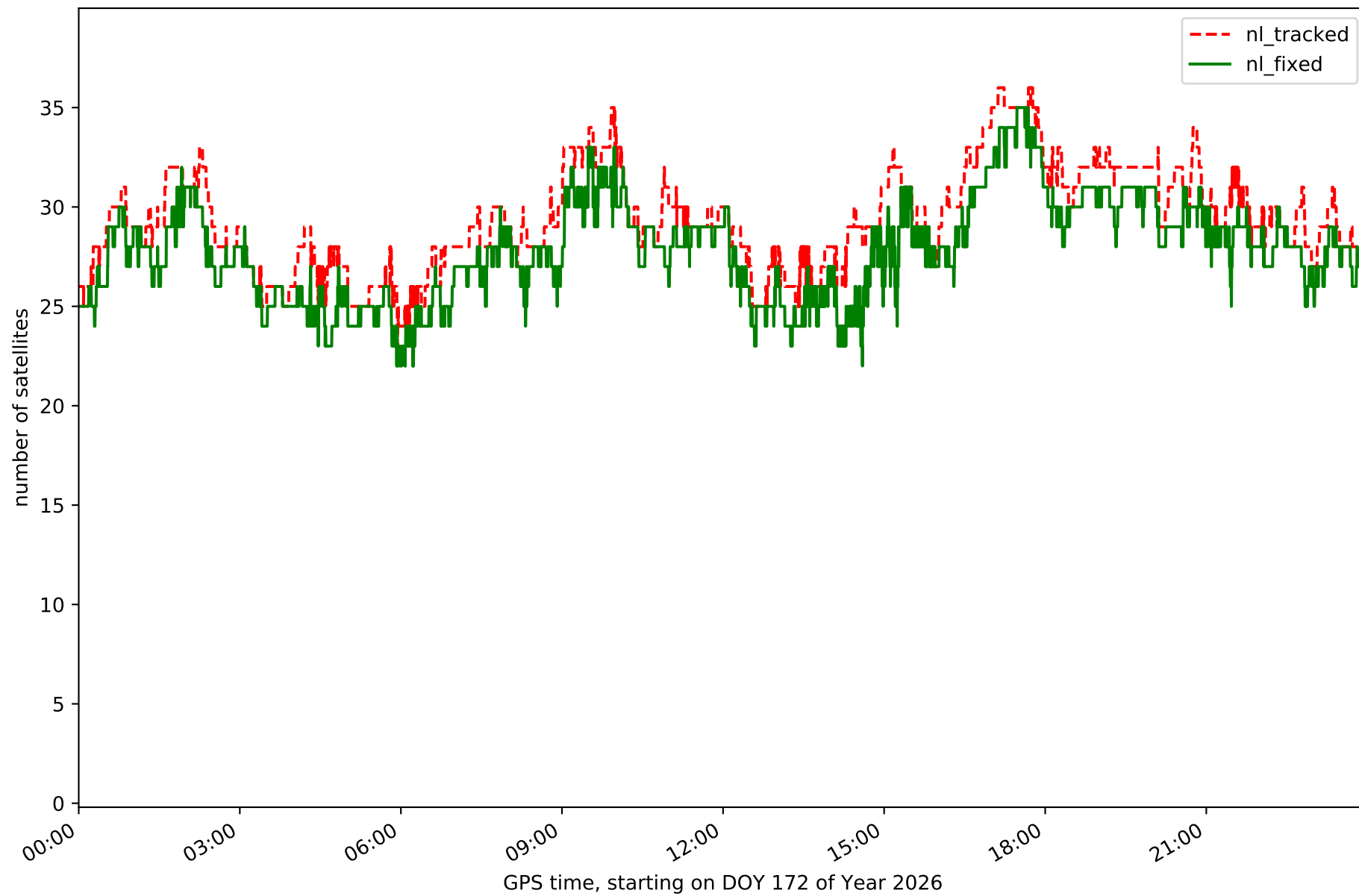
Station HUOV in network NT12



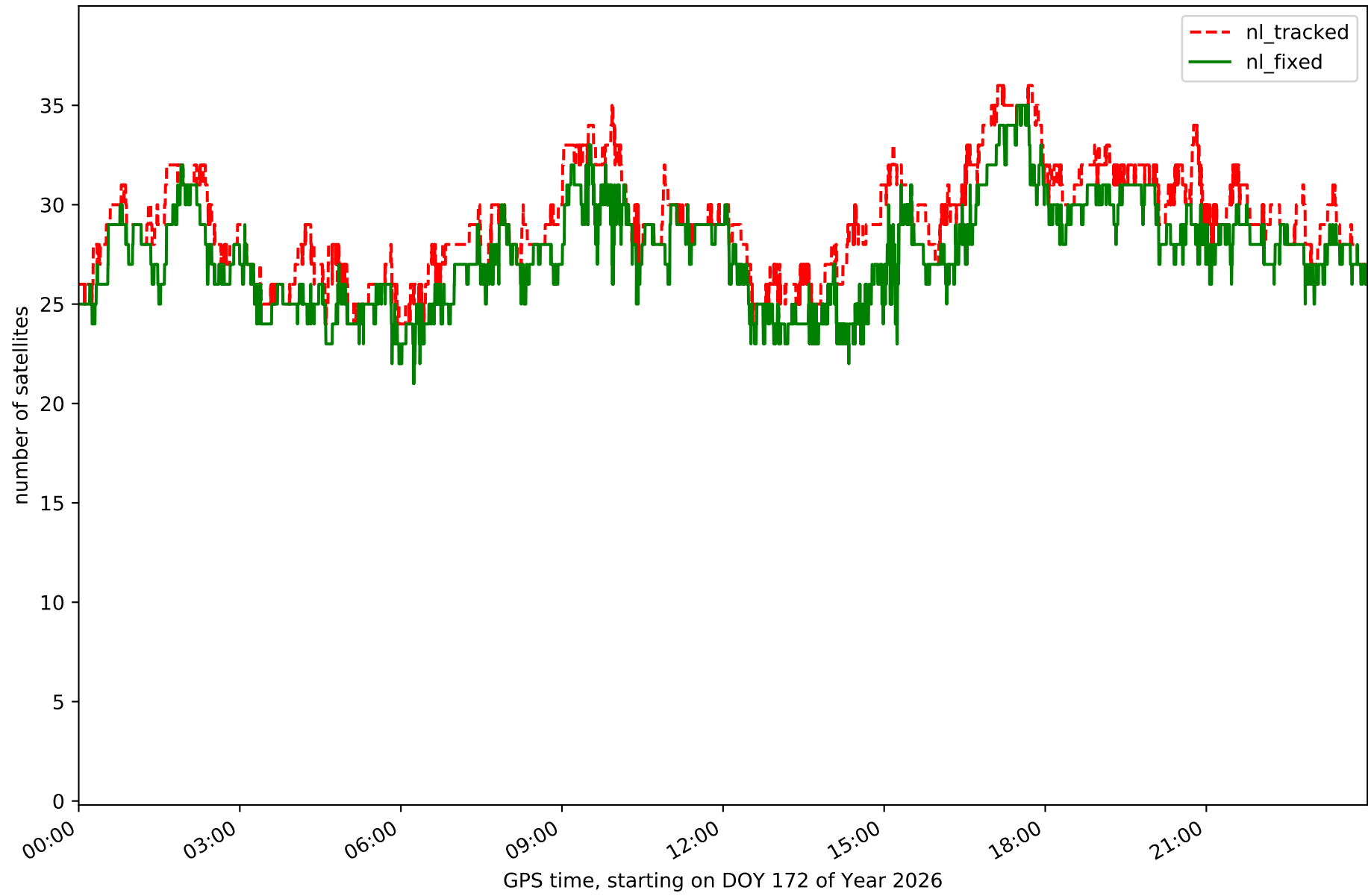
Station MAZA in network NT12



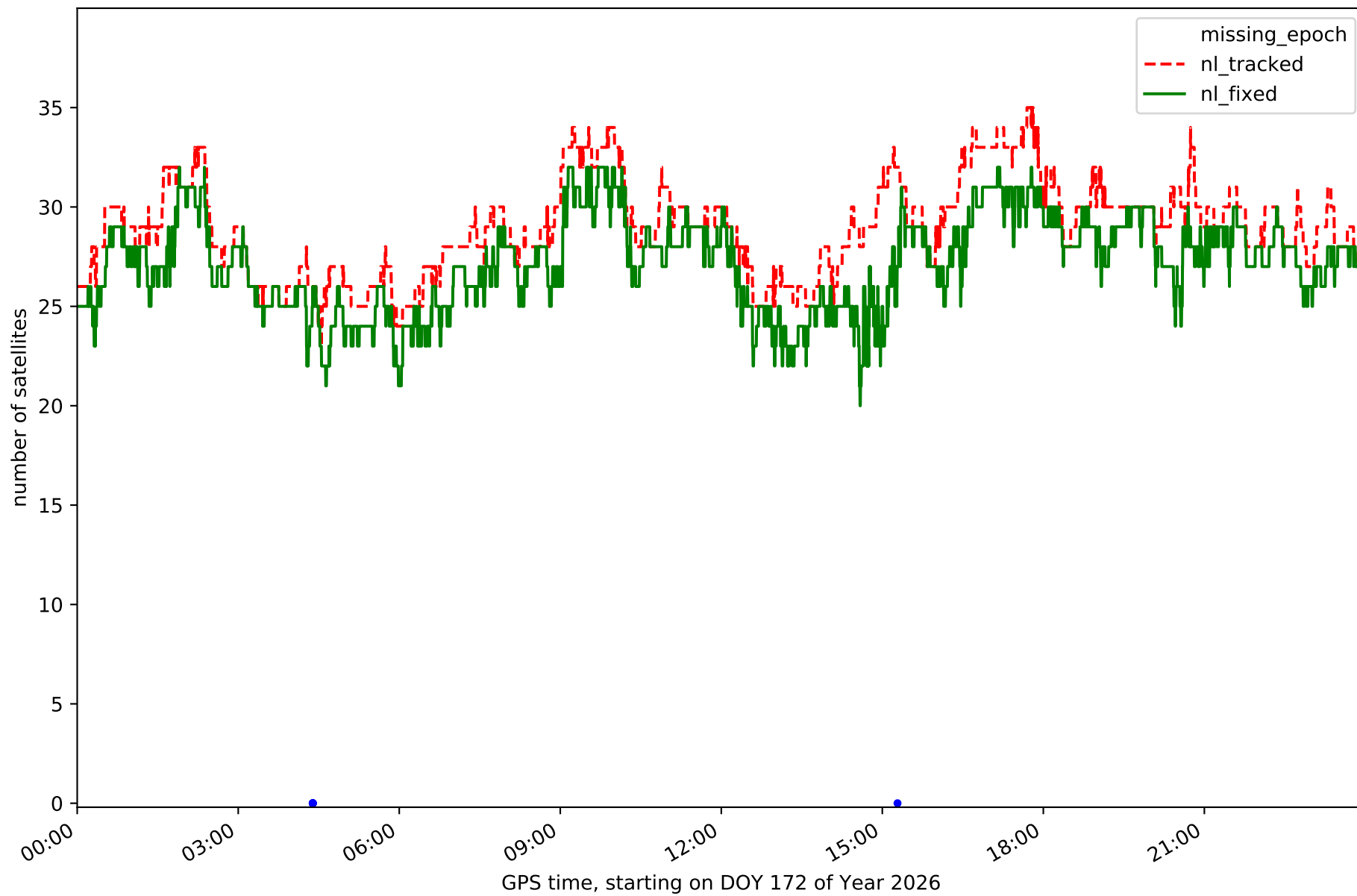
Station MUL1 in network NT12



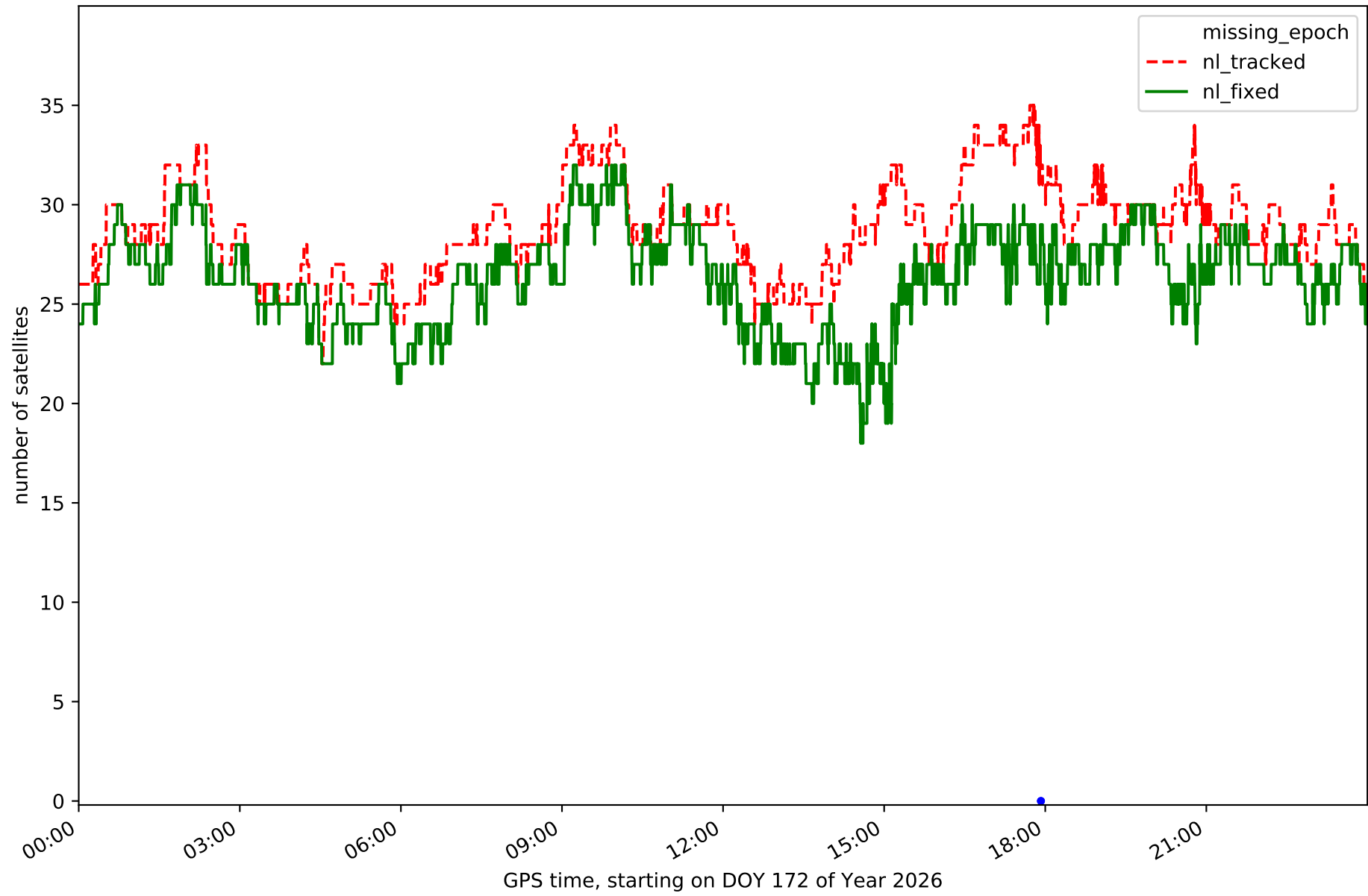
Station MURC in network NT12



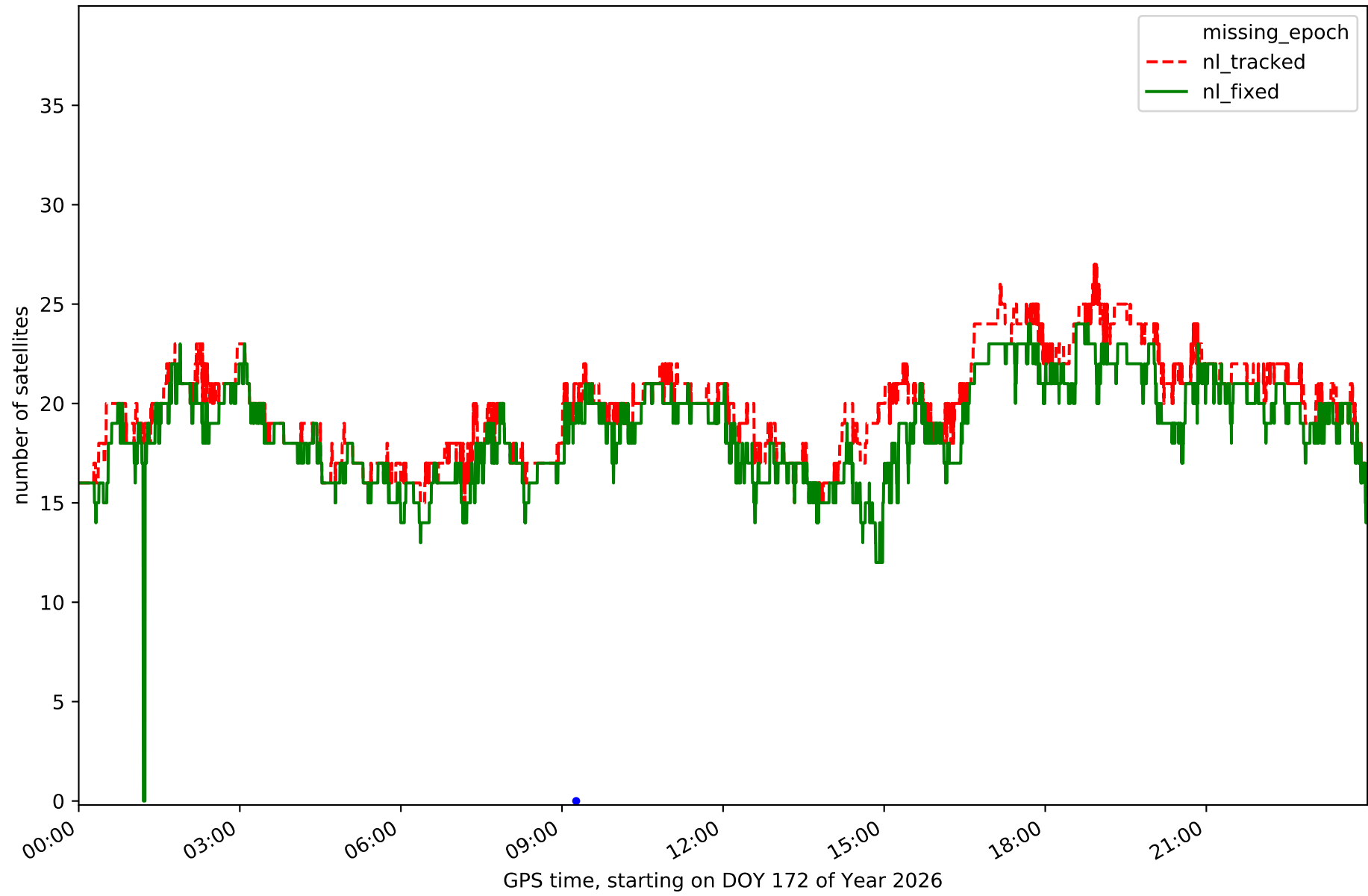
Station PALC in network NT12



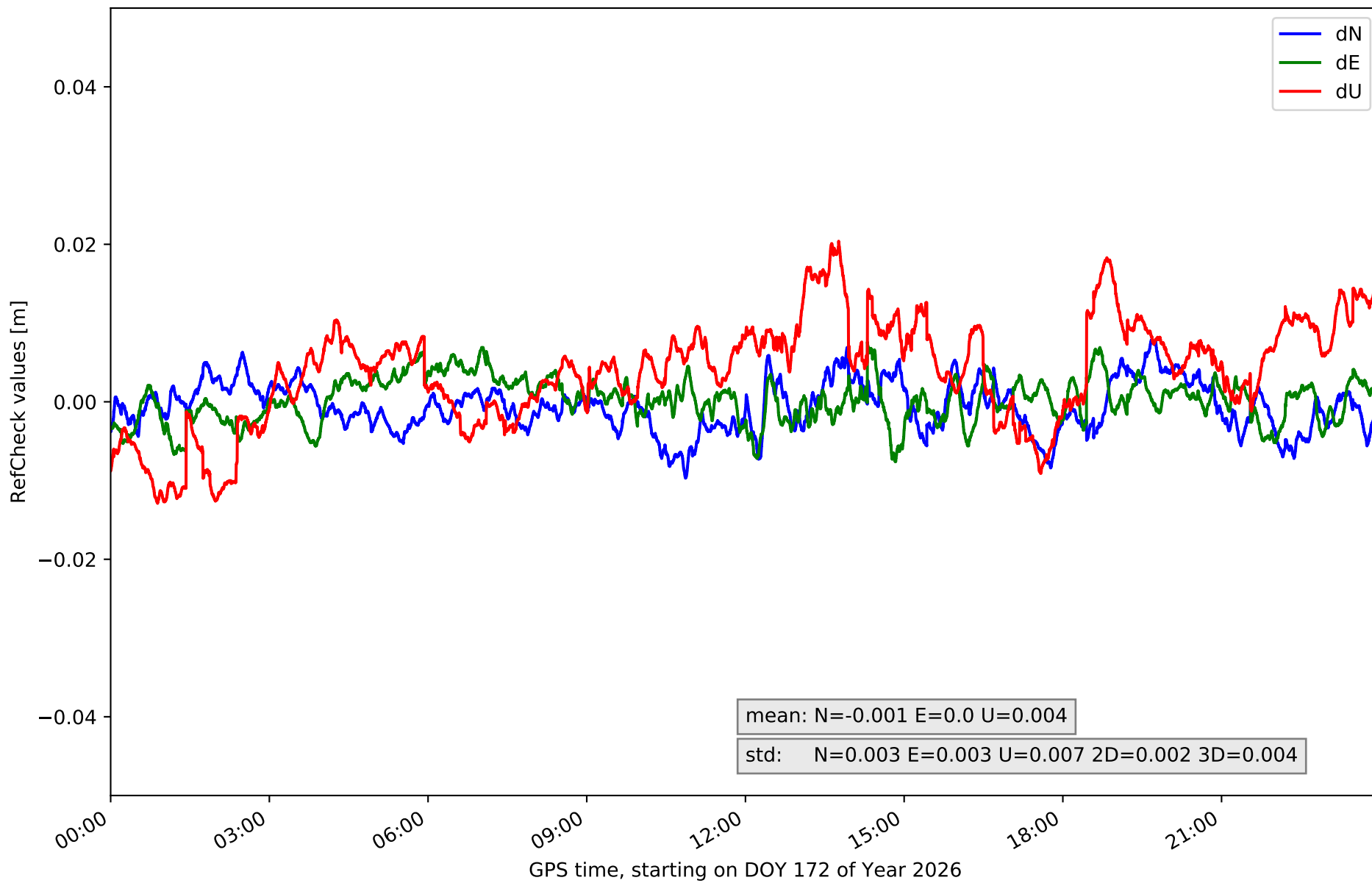
Station UJAE in network NT12



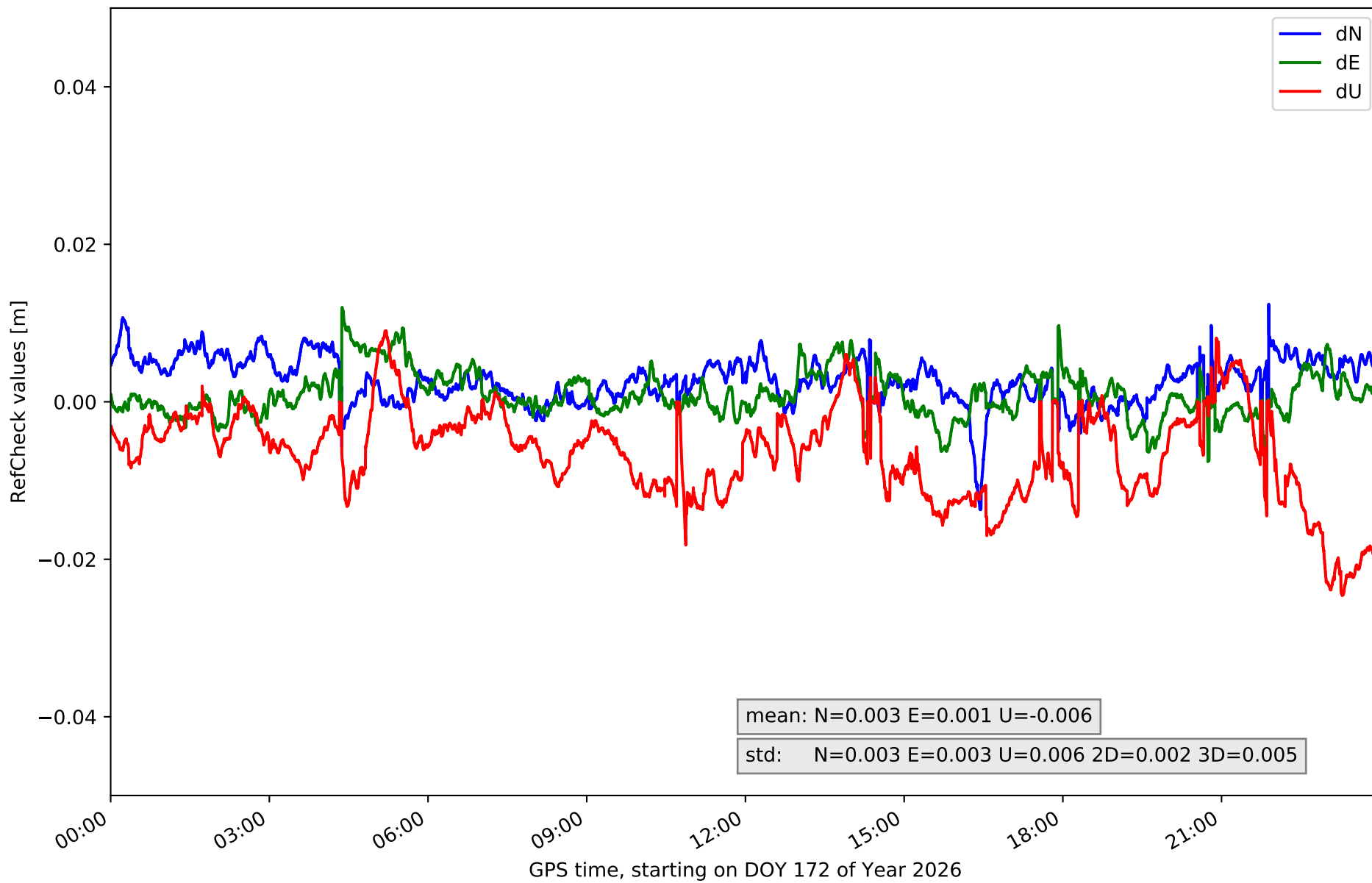
Station VICA in network NT12



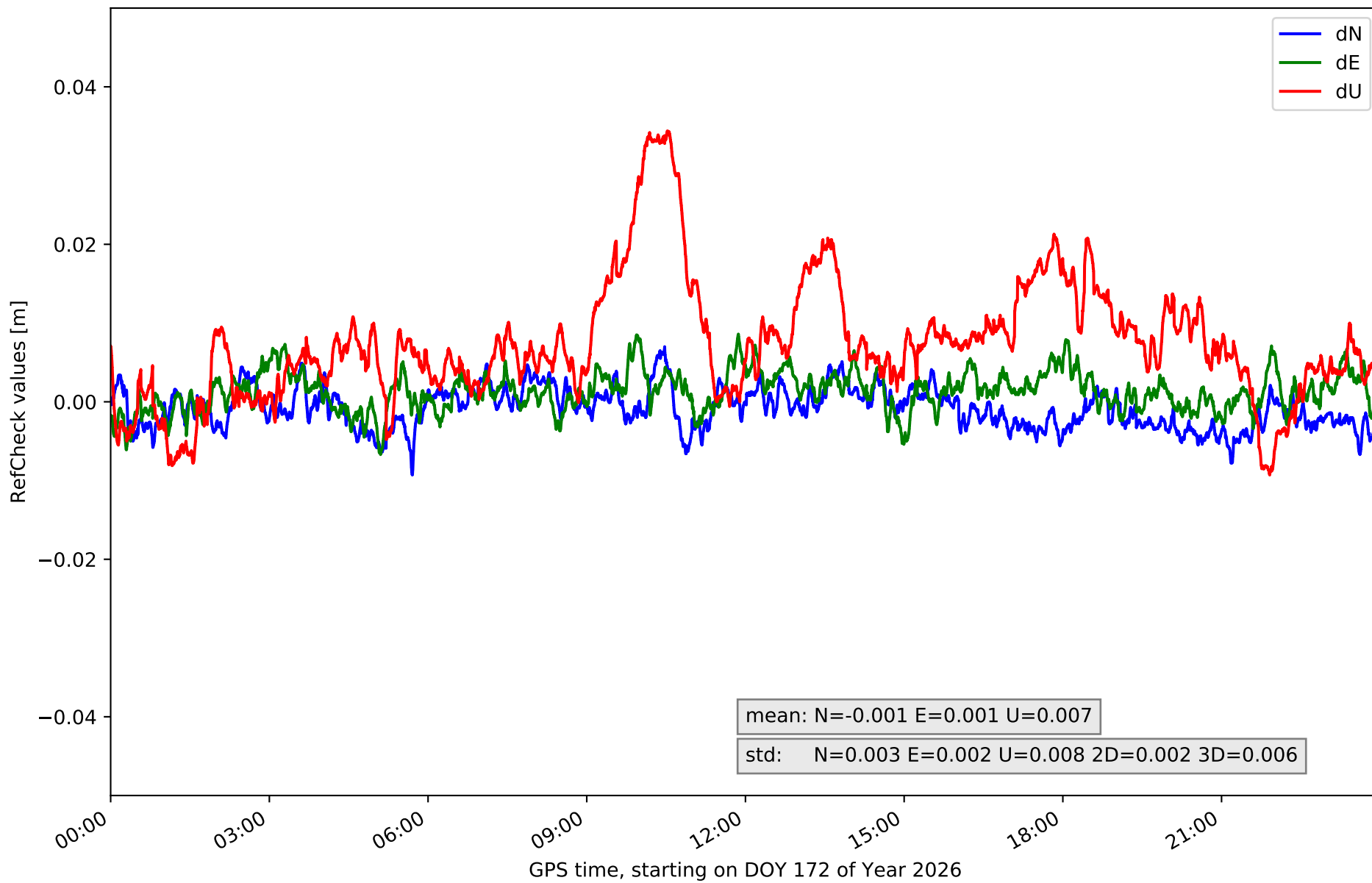
RefCheck for station ALME in network NT12



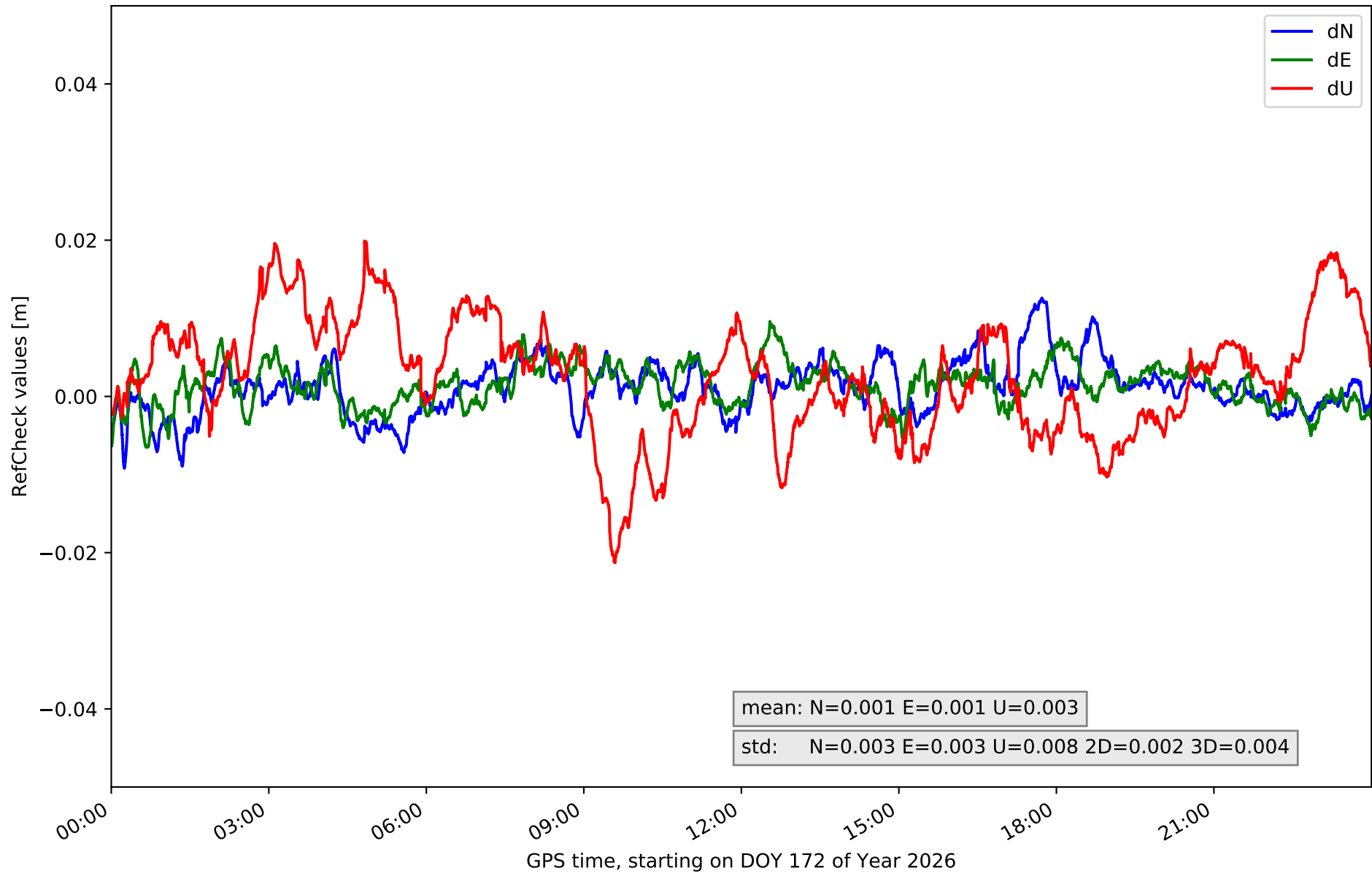
RefCheck for station CAAL in network NT12



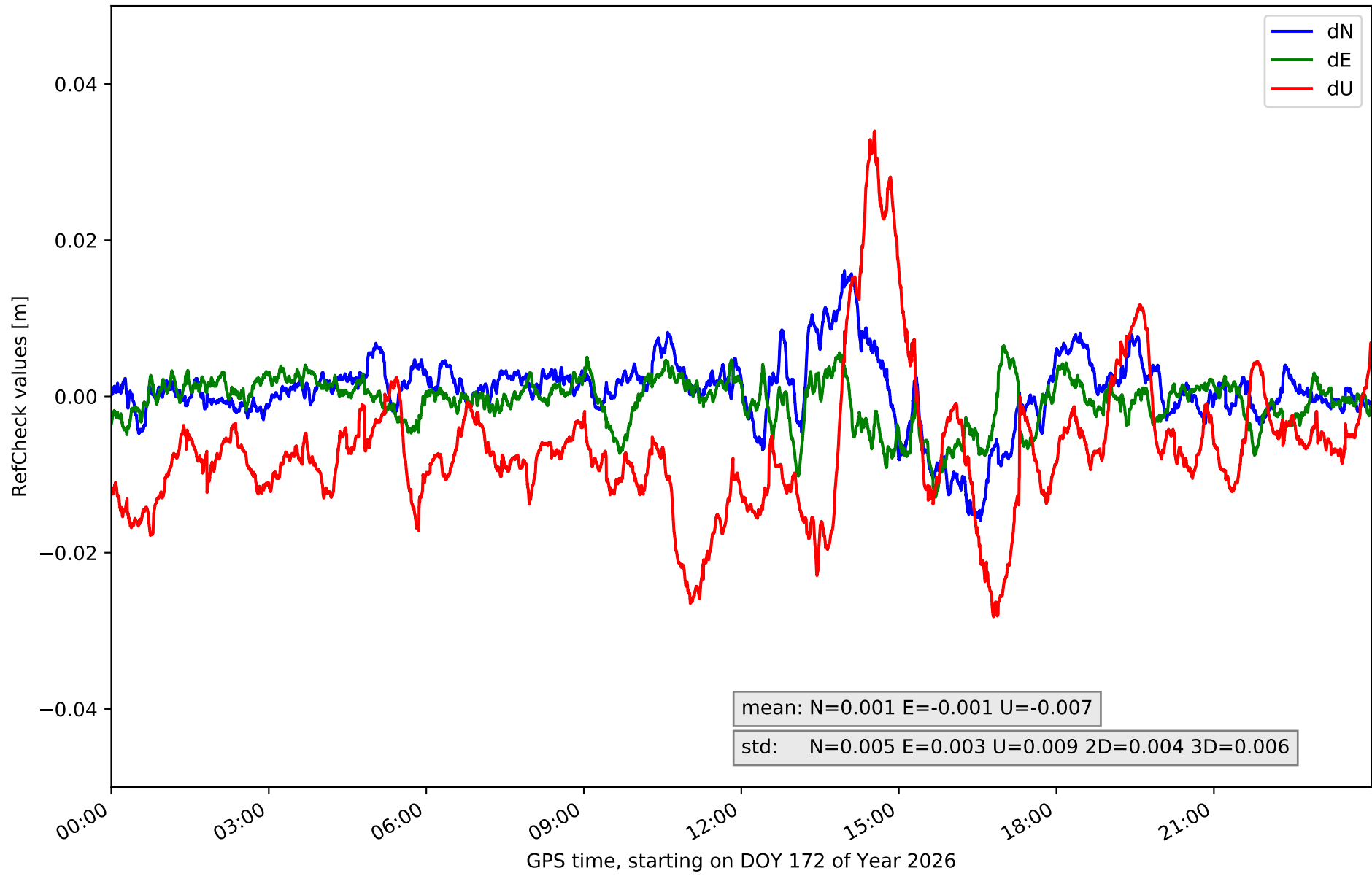
RefCheck for station CABP in network NT12



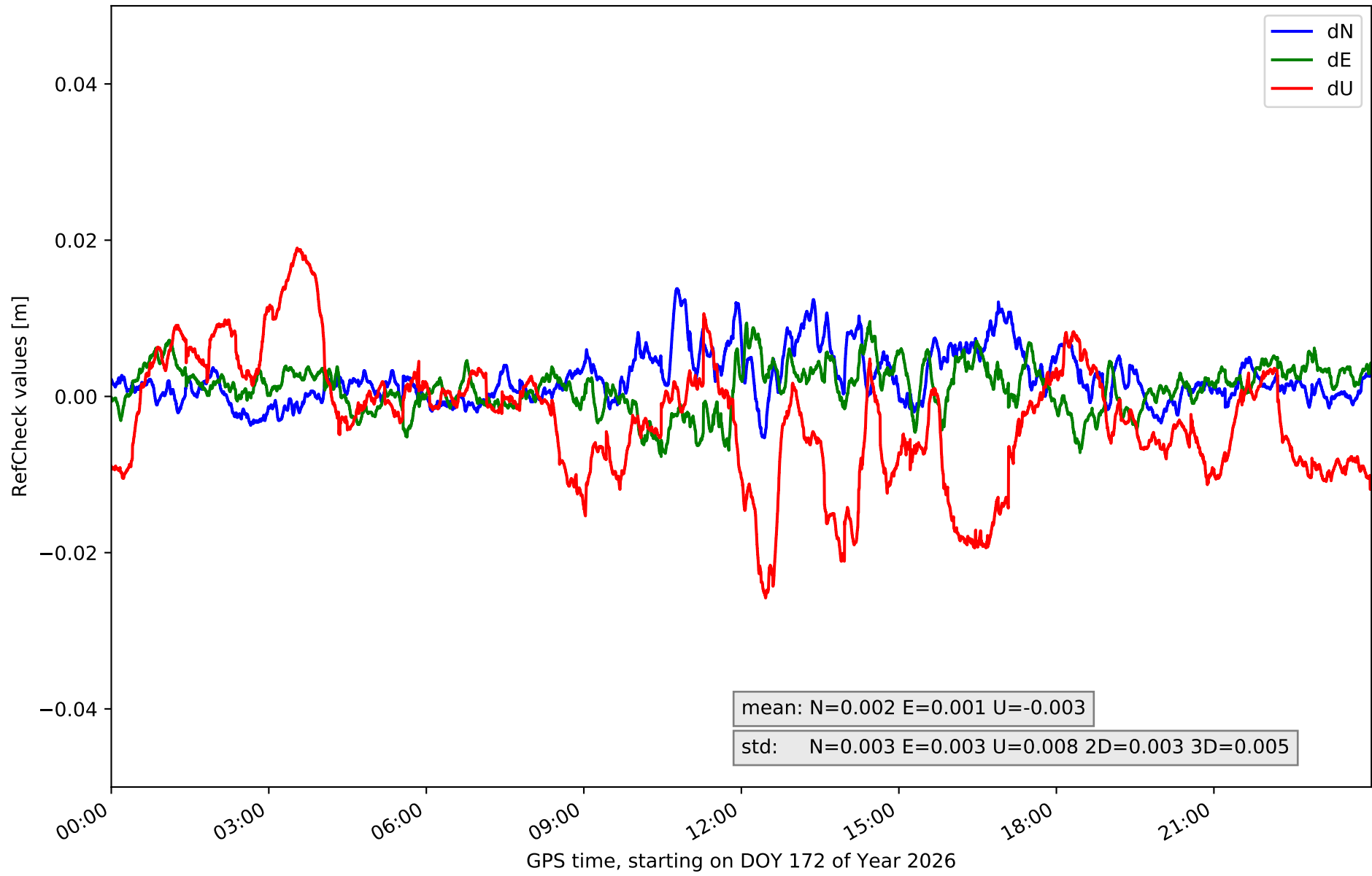
RefCheck for station CARG in network NT12



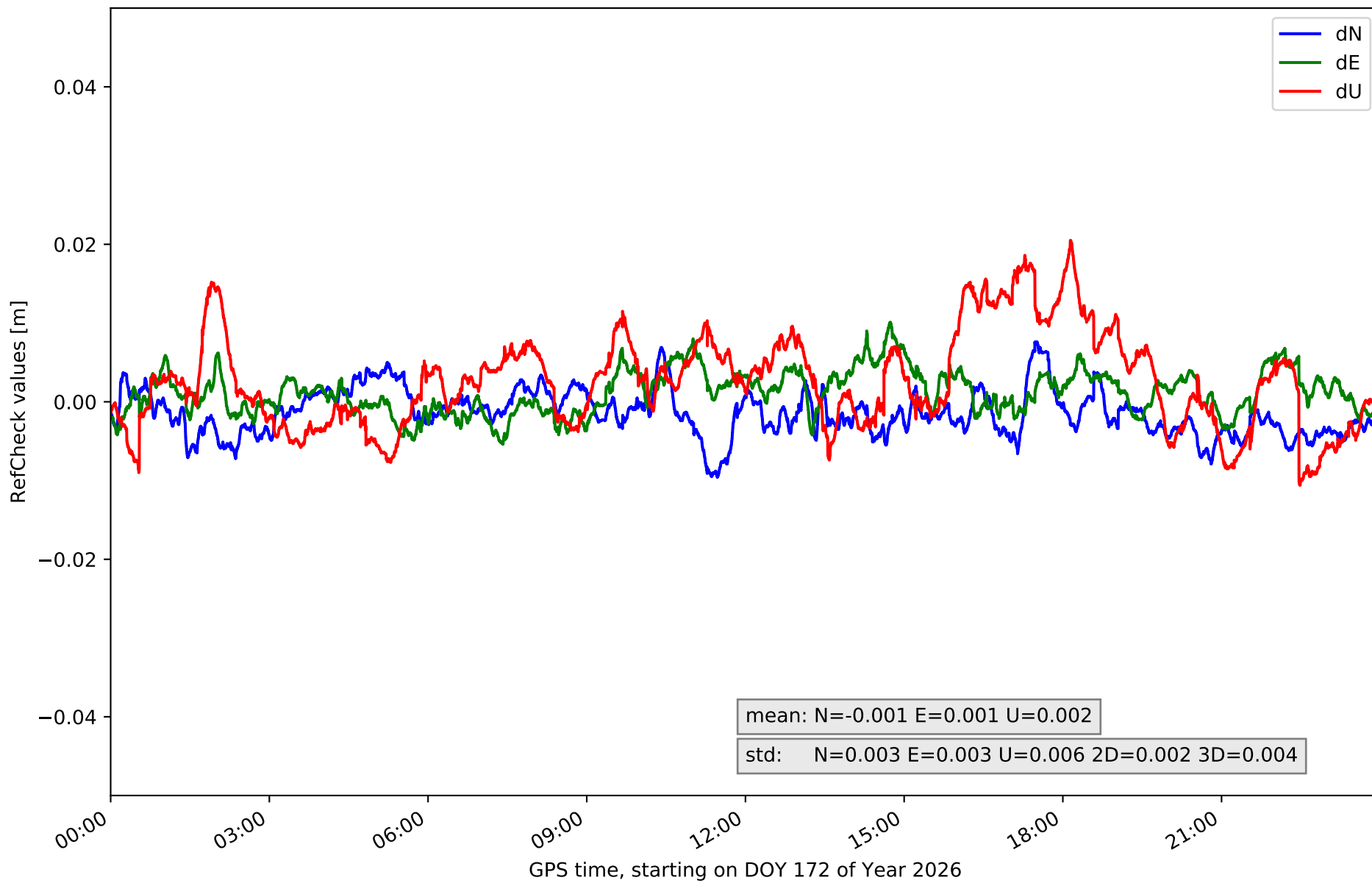
RefCheck for station CARV in network NT12



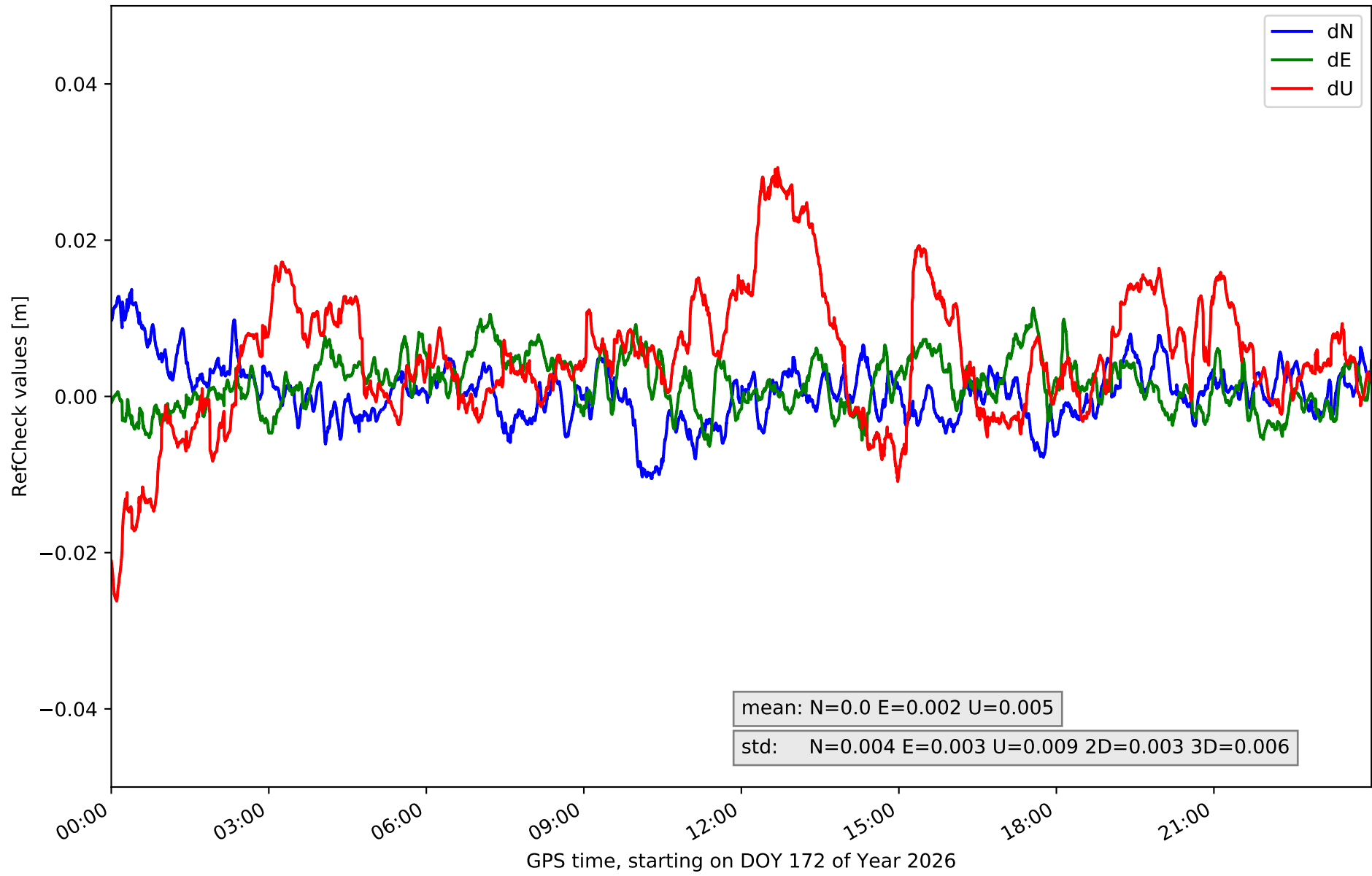
RefCheck for station CDCR in network NT12



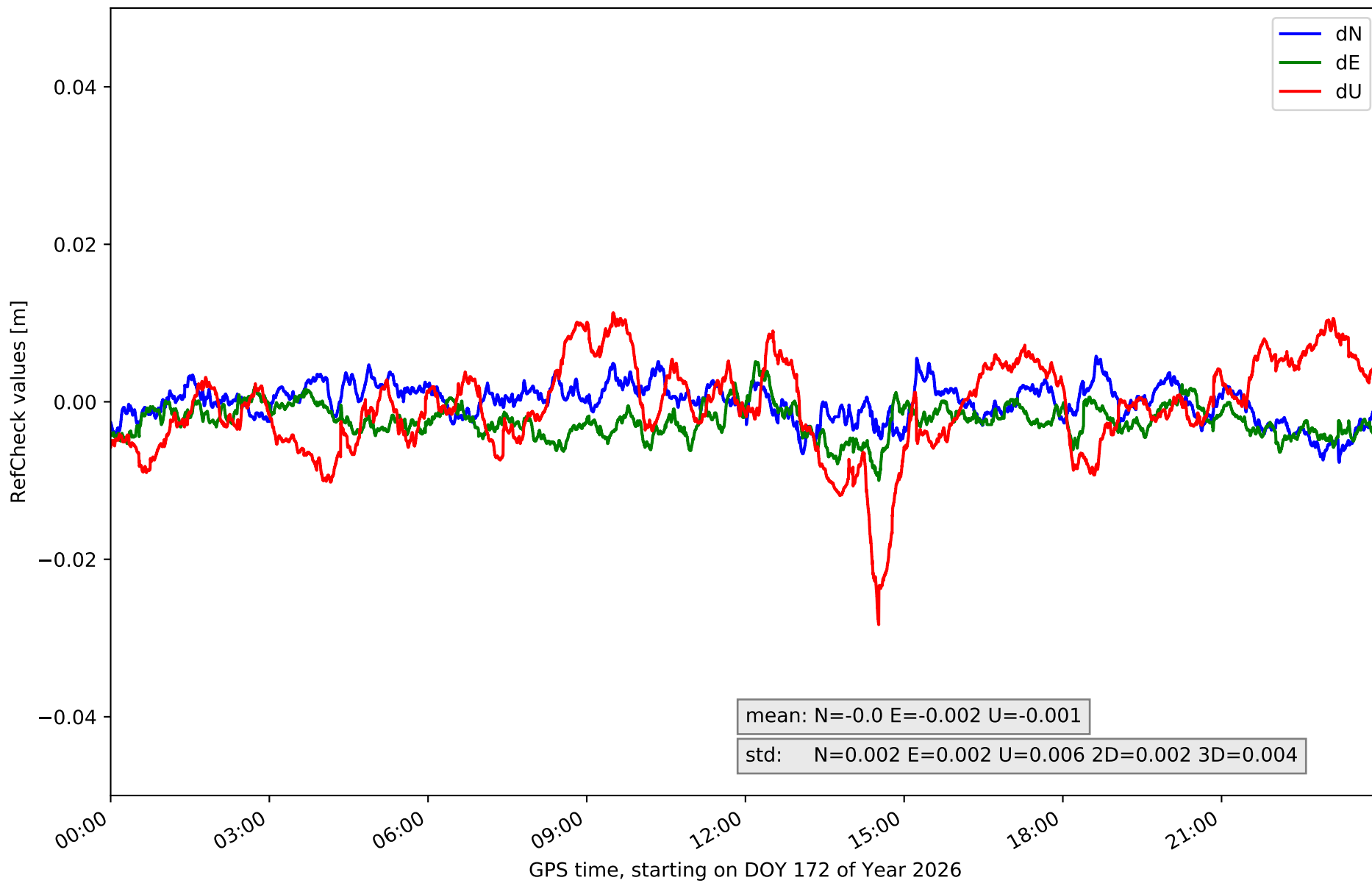
RefCheck for station CIEZ in network NT12



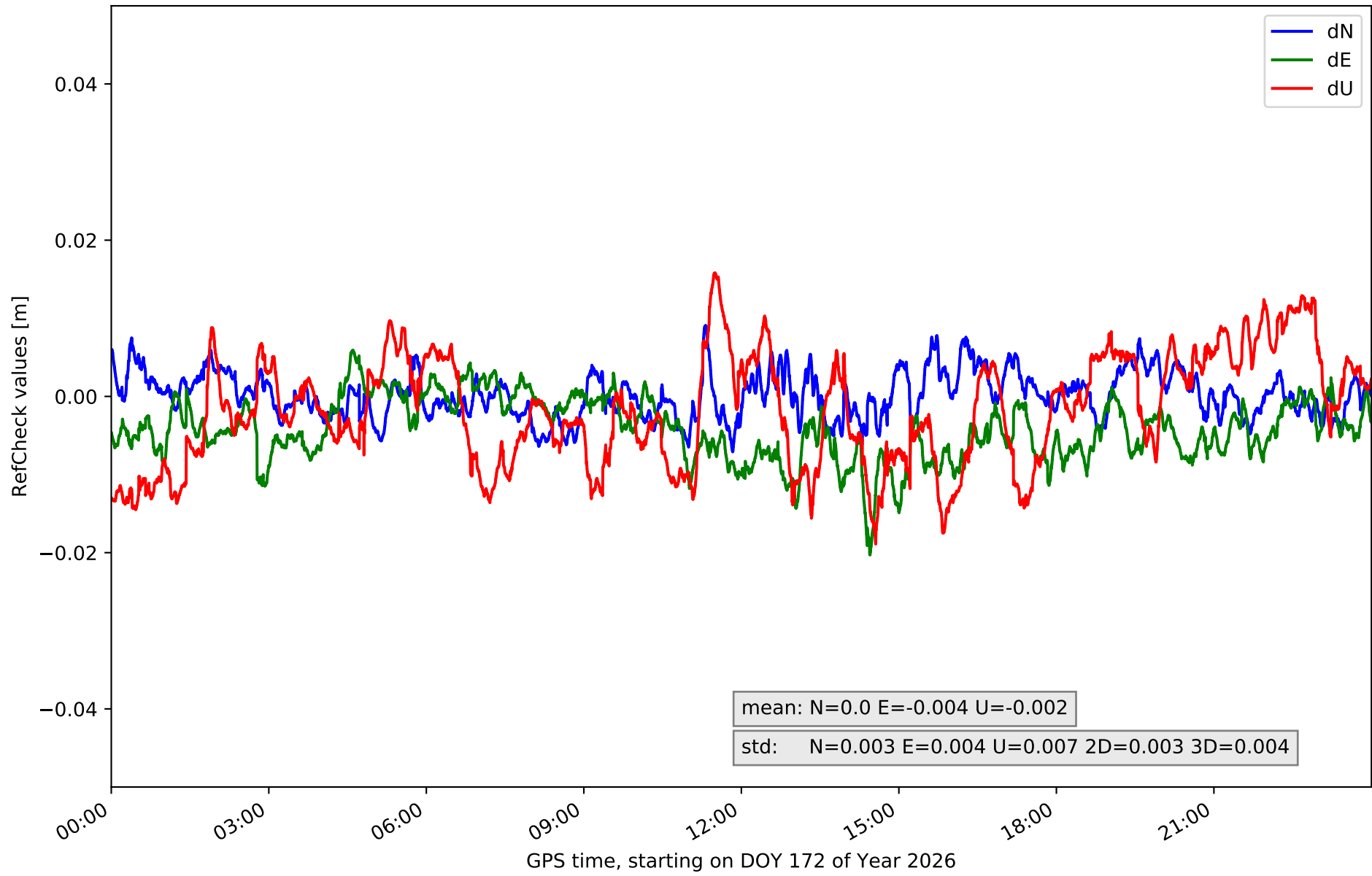
RefCheck for station EJID in network NT12



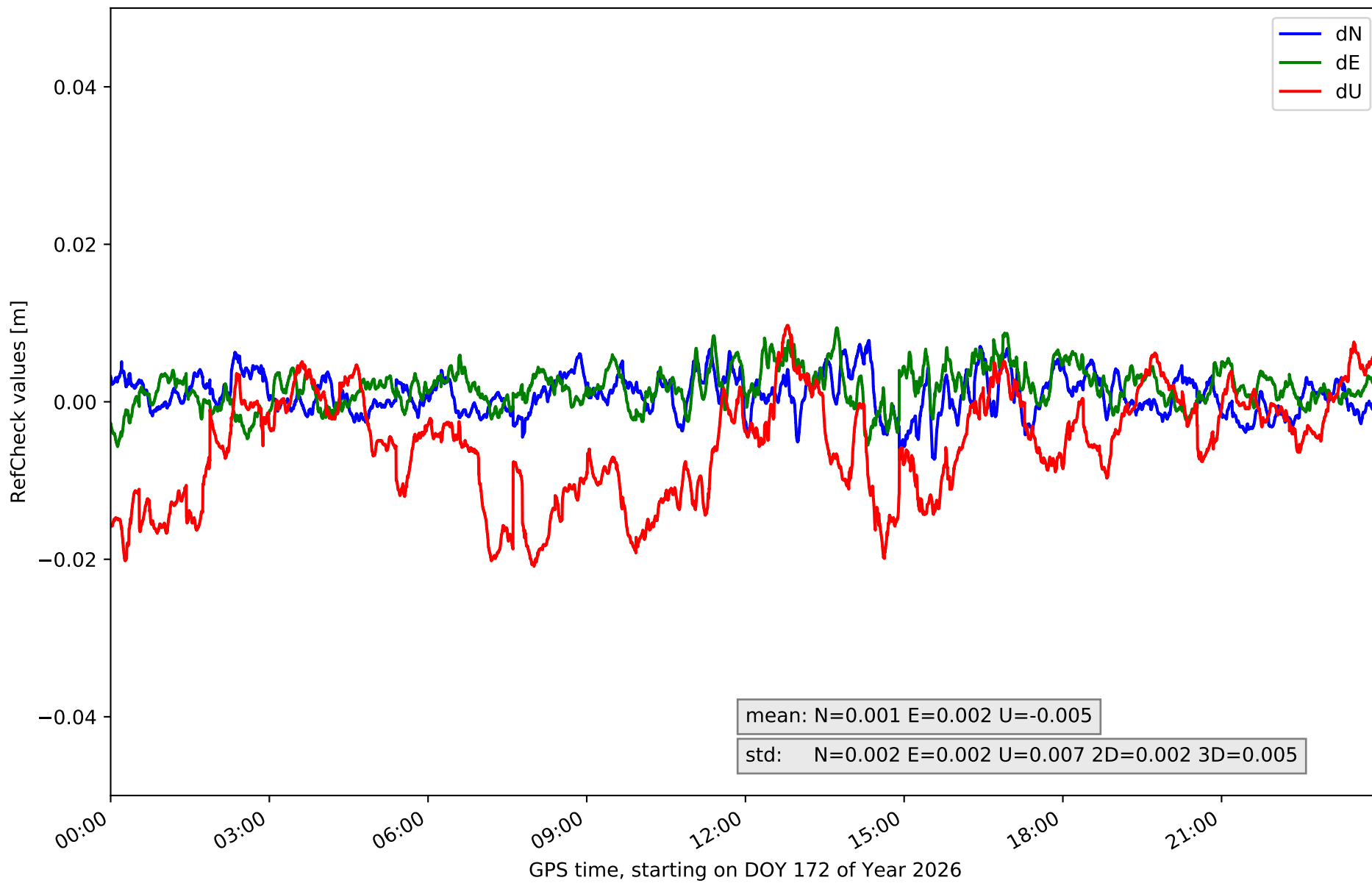
RefCheck for station ESPU in network NT12



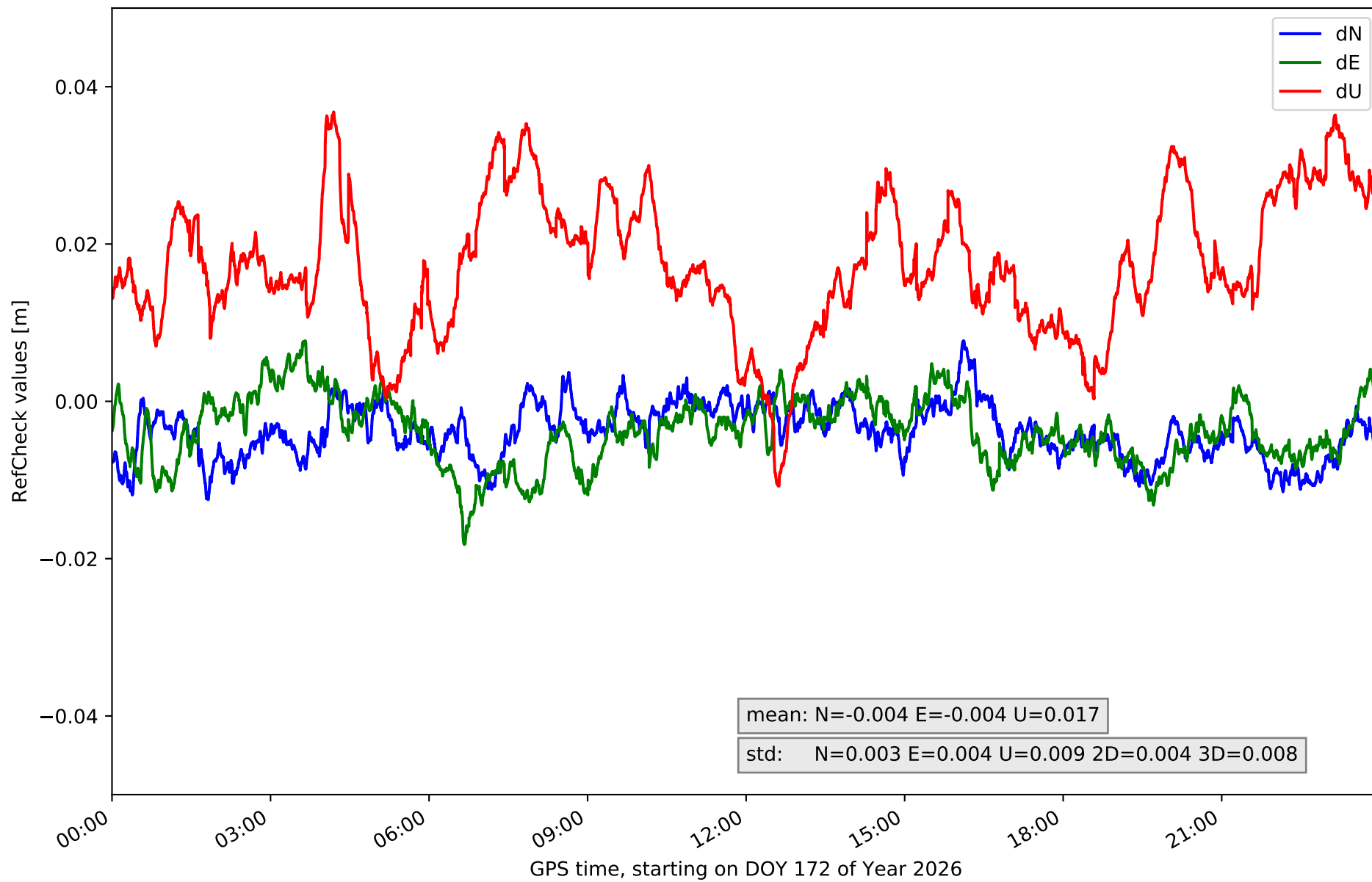
RefCheck for station GRA1 in network NT12



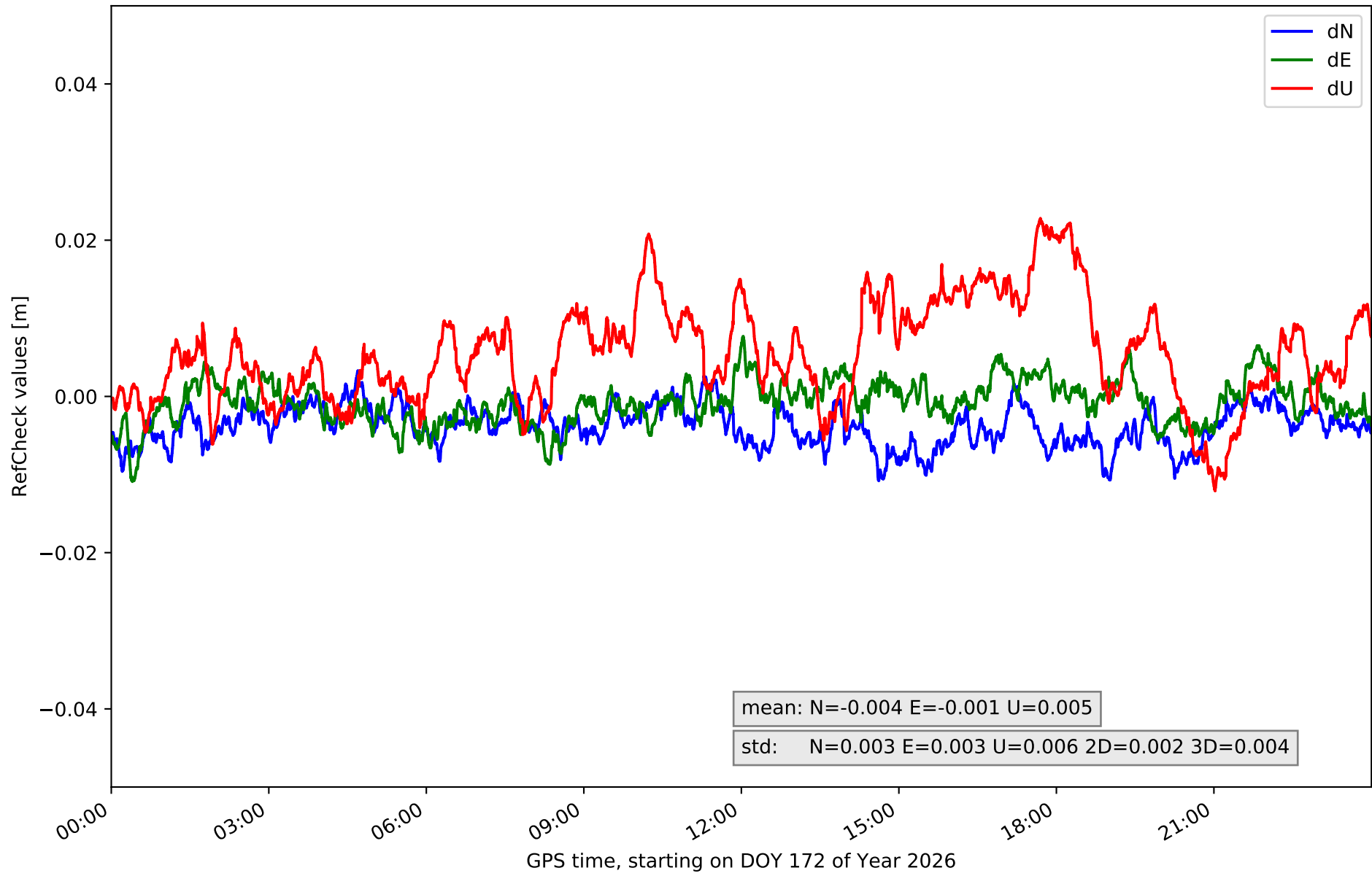
RefCheck for station HUOV in network NT12



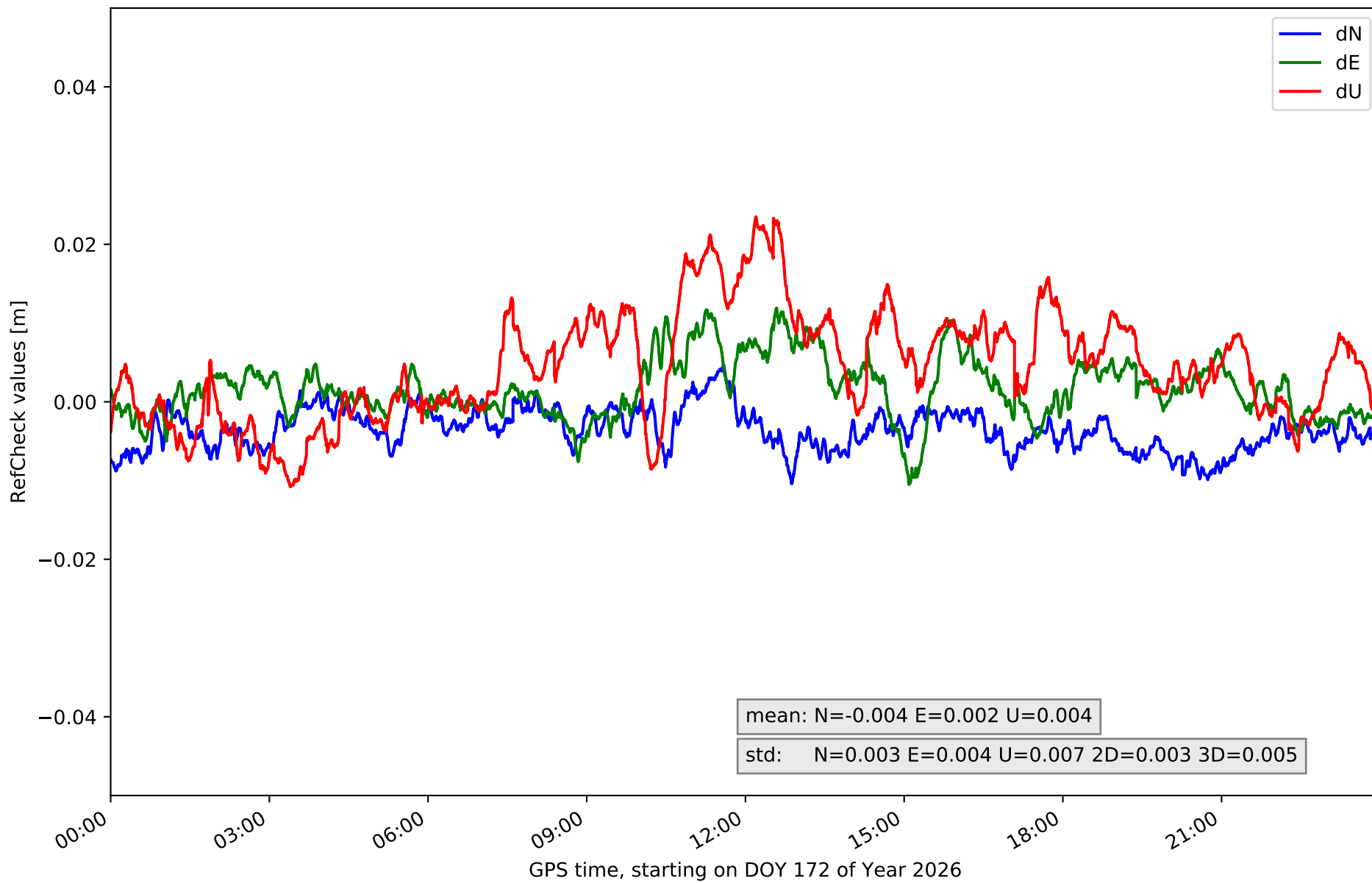
RefCheck for station MAZA in network NT12



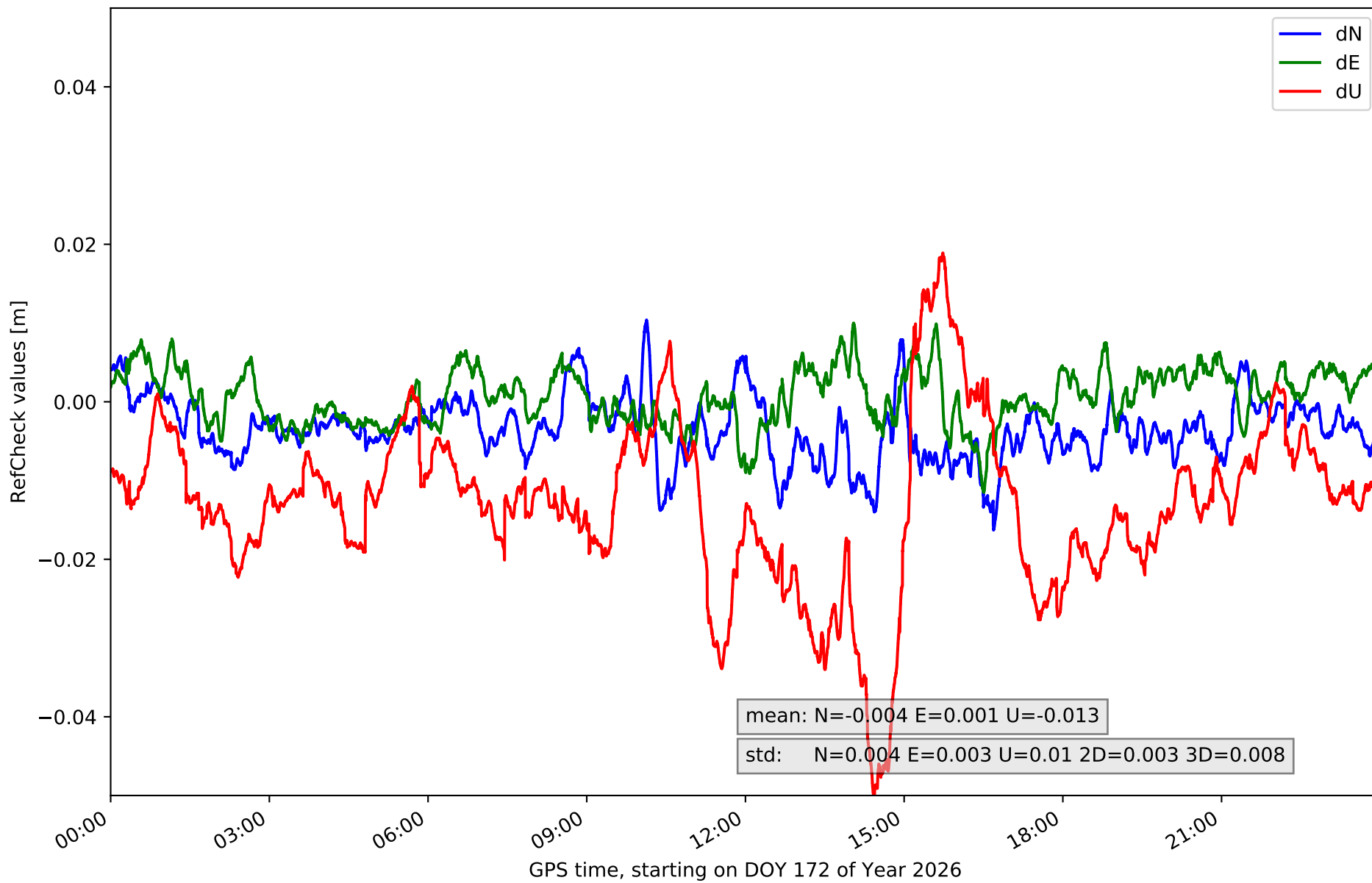
RefCheck for station MUL1 in network NT12



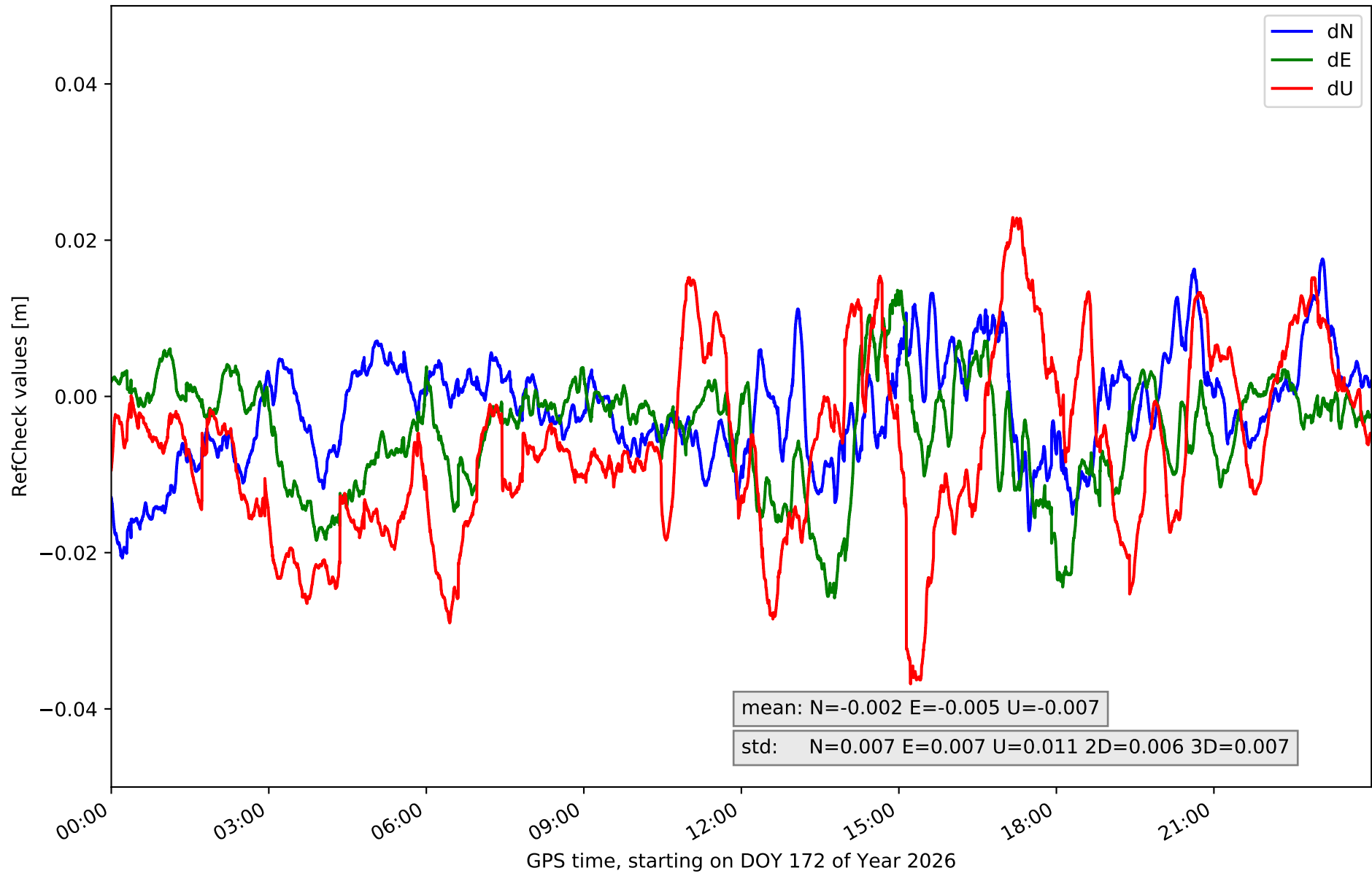
RefCheck for station MURC in network NT12



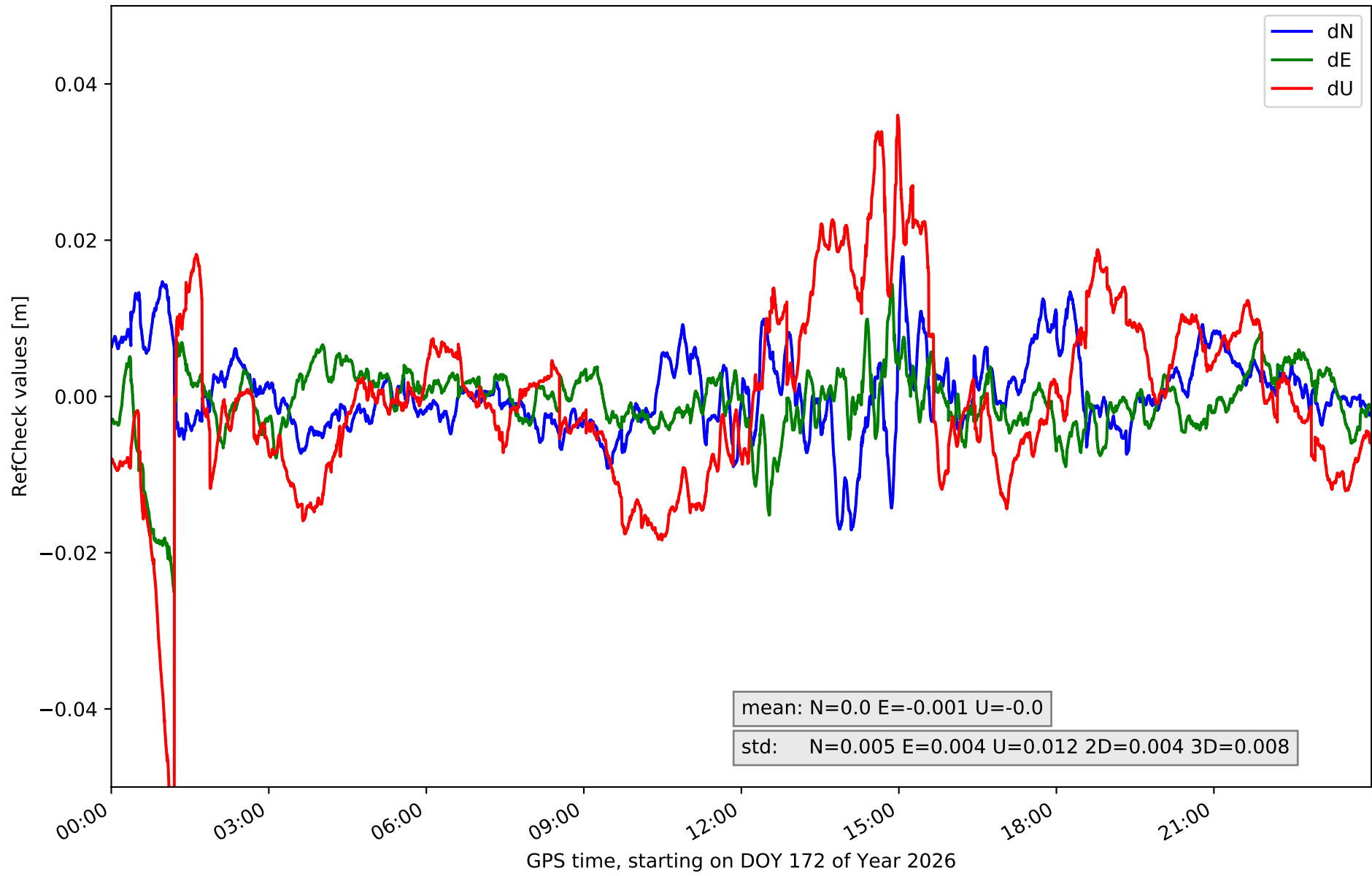
RefCheck for station PALC in network NT12



RefCheck for station UJAE in network NT12



RefCheck for station VICA in network NT12



RefCheck values for network NT12

Station	Nmin	Nmax	Nstd	Emin	Emax	Estd	Umin	Umax	Ustd	std2D	std3D	#2D > 0.01	% 2D > 0.01	#3D > 0.02	% 3D > 0.02
ALME	-0.01	0.008	0.003	-0.008	0.008	0.003	-0.013	0.02	0.007	0.002	0.004	87	0.1	283	0.4
CAAL	-0.014	0.012	0.003	-0.008	0.012	0.003	-0.025	0.009	0.006	0.002	0.005	920	1.2	2490	3.1
CABP	-0.009	0.007	0.003	-0.007	0.009	0.002	-0.009	0.034	0.008	0.002	0.006	0	0.0	4792	6.0
CARG	-0.009	0.013	0.003	-0.006	0.01	0.003	-0.021	0.02	0.008	0.002	0.004	950	1.2	703	0.9
CARV	-0.016	0.016	0.005	-0.013	0.006	0.003	-0.028	0.034	0.009	0.004	0.006	6293	7.9	7881	9.9
CDCR	-0.005	0.014	0.003	-0.008	0.01	0.003	-0.026	0.019	0.008	0.003	0.005	3285	4.1	3023	3.8
CIEZ	-0.01	0.008	0.003	-0.005	0.01	0.003	-0.011	0.021	0.006	0.002	0.004	205	0.3	123	0.2
EJID	-0.011	0.014	0.004	-0.006	0.011	0.003	-0.026	0.029	0.009	0.003	0.006	3642	4.6	5564	7.0
ESPU	-0.008	0.006	0.002	-0.01	0.005	0.002	-0.028	0.011	0.006	0.002	0.004	79	0.1	1063	1.3
GRA1	-0.007	0.009	0.003	-0.02	0.006	0.004	-0.019	0.016	0.007	0.003	0.004	7655	9.7	633	0.8
HUOV	-0.007	0.008	0.002	-0.006	0.009	0.002	-0.021	0.01	0.007	0.002	0.005	318	0.4	744	0.9
MAZA	-0.013	0.008	0.003	-0.018	0.008	0.004	-0.011	0.037	0.009	0.004	0.008	17653	22.3	34455	43.5
MUL1	-0.011	0.003	0.003	-0.011	0.008	0.003	-0.012	0.023	0.006	0.002	0.004	1569	2.0	2319	2.9
MURC	-0.01	0.005	0.003	-0.011	0.012	0.004	-0.011	0.024	0.007	0.003	0.005	5070	6.4	3218	4.1
PALC	-0.016	0.01	0.004	-0.011	0.01	0.003	-0.051	0.019	0.01	0.003	0.008	6279	7.9	16293	20.5
UJAE	-0.021	0.018	0.007	-0.026	0.014	0.007	-0.037	0.023	0.011	0.006	0.007	31680	40.0	20937	26.4
VICA	-0.017	0.018	0.005	-0.025	0.014	0.004	-0.06	0.036	0.012	0.004	0.008	7751	9.8	7437	9.4
Mean	-0.011	0.01	0.003	-0.012	0.01	0.003	-0.024	0.023	0.008	0.003	0.005	5496.2	6.9	6585.8	8.3
Min/Max	-0.021	0.018	0.007	-0.026	0.014	0.007	-0.06	0.037	0.012	0.006	0.008	31680	40.0	34455	43.5

fixing statistic for network NT12

fixing percentage of	all GNSS	G	R	E	C
using threshold 0.3	94.9	94.4	94.4	96.5	93.9
considering satellites with dual-frequency fixed	93.6	93.1	93.1	95.9	91.9
considering all signals separately	93.5	93.1	93.1	96.1	90.2