

summary for network NT12

timeperiod chosen: from 2026-06-18-00:00:00 until 2026-06-18-23:59:59

average update rate (durations larger than 15 seconds considered as observation gap): 1.4 seconds

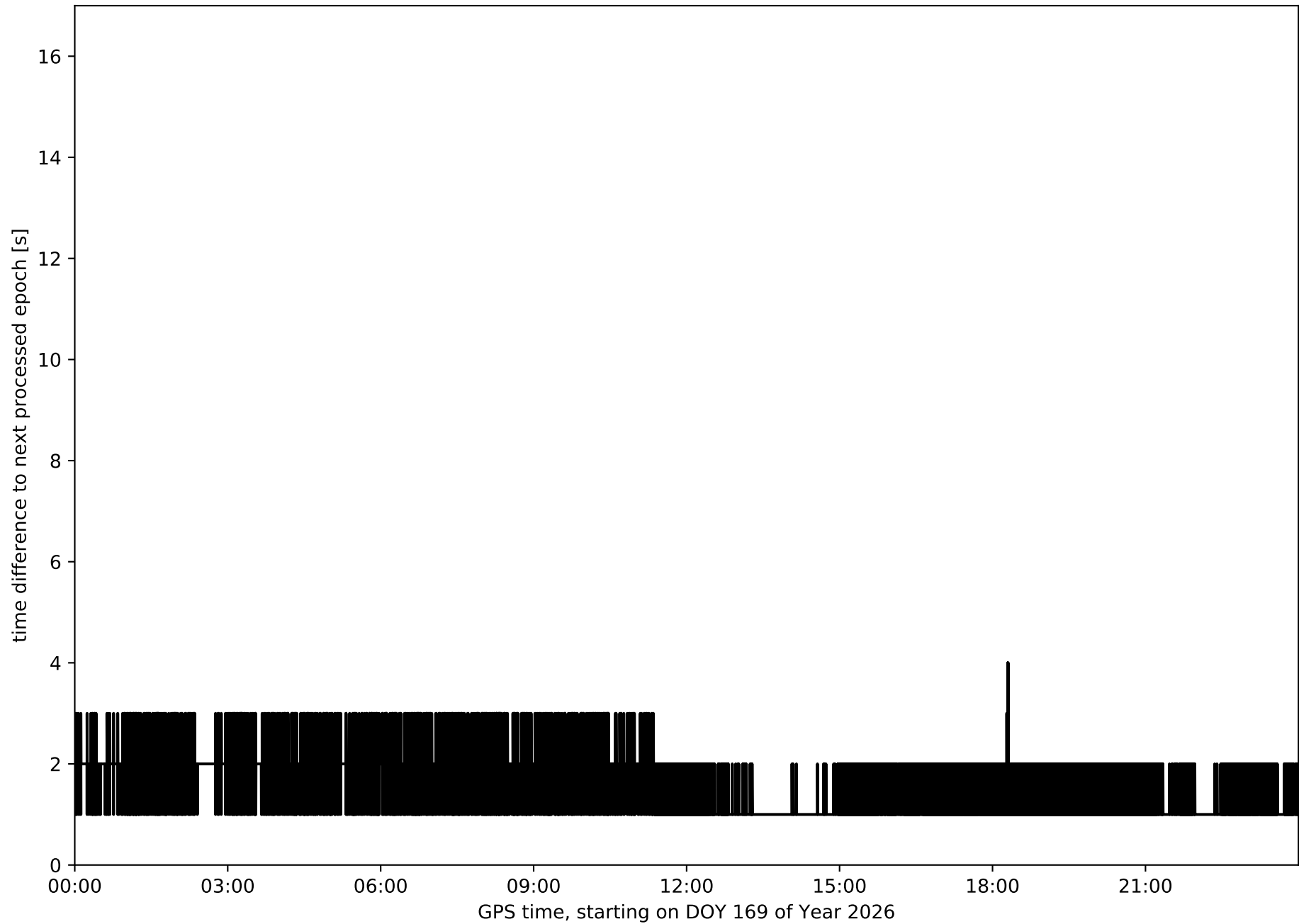
average fixing percentage with threshold set to 0.3: 94.8 percent

stations available: 17 of 17

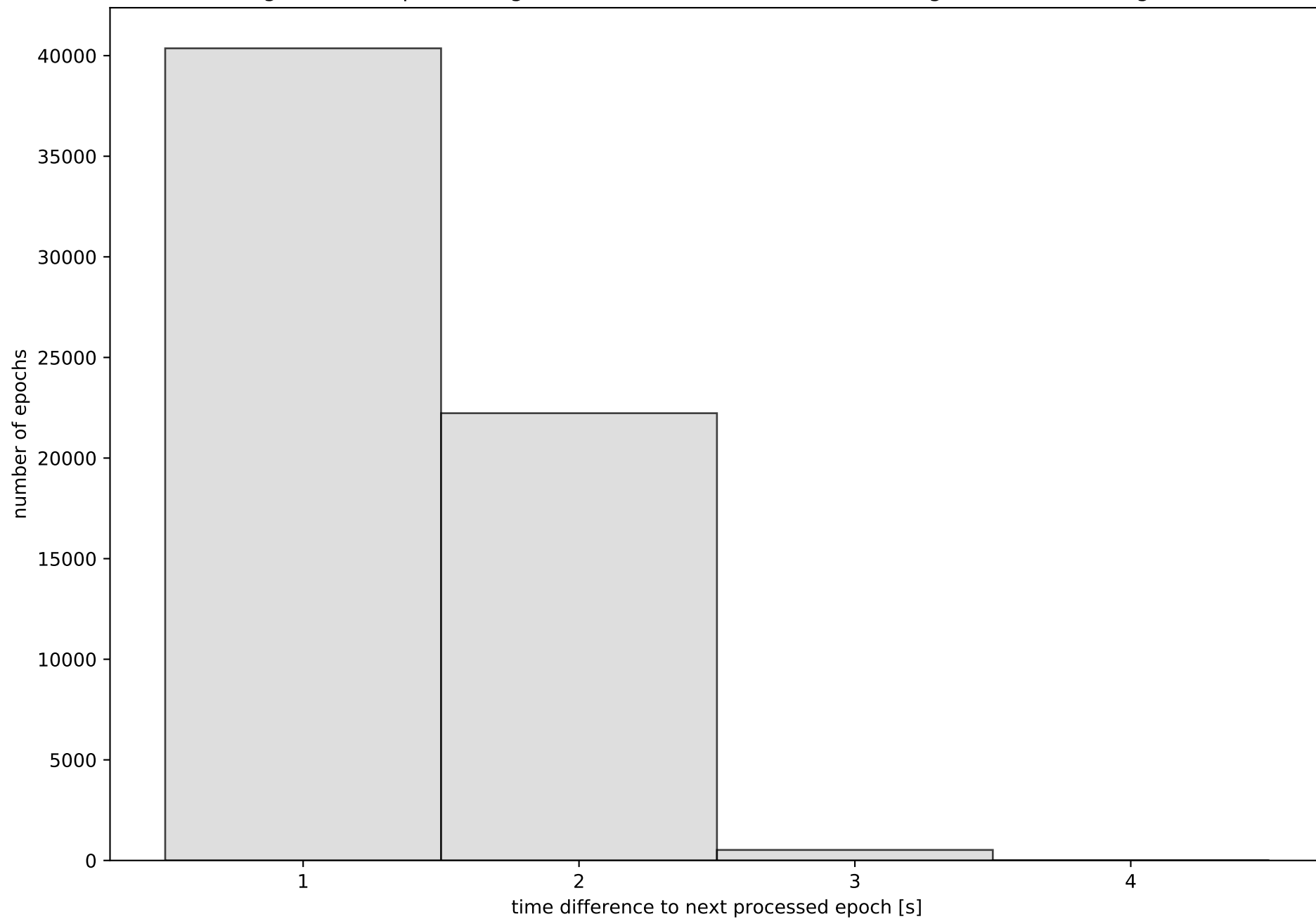
station information:

station ALME:	antenna: TRM29659.00	NONE	receiver: TRIMBLE NETR9	height: 130.531
station CAAL:	antenna: LEIAR10	NONE	receiver: LEICA GR25	height: 2210.78
station CABP:	antenna: LEIAR20	LEIM	receiver: LEICA GR50	height: 57.437
station CARG:	antenna: LEIAR20	LEIM	receiver: LEICA GR50	height: 57.37
station CARV:	antenna: LEIAR25.R3	LEIT	receiver: LEICA GR50	height: 902.401
station CDCR:	antenna: LEIAR20	LEIM	receiver: LEICA GR50	height: 1331.713
station CIEZ:	antenna: LEIAT504GG	LEIS	receiver: LEICA GR30	height: 328.354
station EJID:	antenna: GPPNULLANTENNA	NONE	receiver: LEICA GR50	height: 155.004
station ESPU:	antenna: LEIAT504GG	LEIS	receiver: LEICA GR10	height: 1615.085
station GRA1:	antenna: LEIAT504	LEIS	receiver: LEICA GR50	height: 823.252
station HUOV:	antenna: GPPNULLANTENNA	NONE	receiver: LEICA GR50	height: 352.188
station MAZA:	antenna: LEIAR25	LEIT	receiver: LEICA GR30	height: 105.111
station MUL1:	antenna: LEIAR25	LEIT	receiver: LEICA GR30	height: 332.108
station MURC:	antenna: LEIAR20	LEIM	receiver: LEICA GR50	height: 125.202
station PALC:	antenna: GPPNULLANTENNA	NONE	receiver: LEICA GR50	height: 916.942
station UJAE:	antenna: GPPNULLANTENNA	NONE	receiver: LEICA GR50	height: 527.761
station VICA:	antenna: LEIAR20	LEIM	receiver: LEICA GR25	height: 852.494

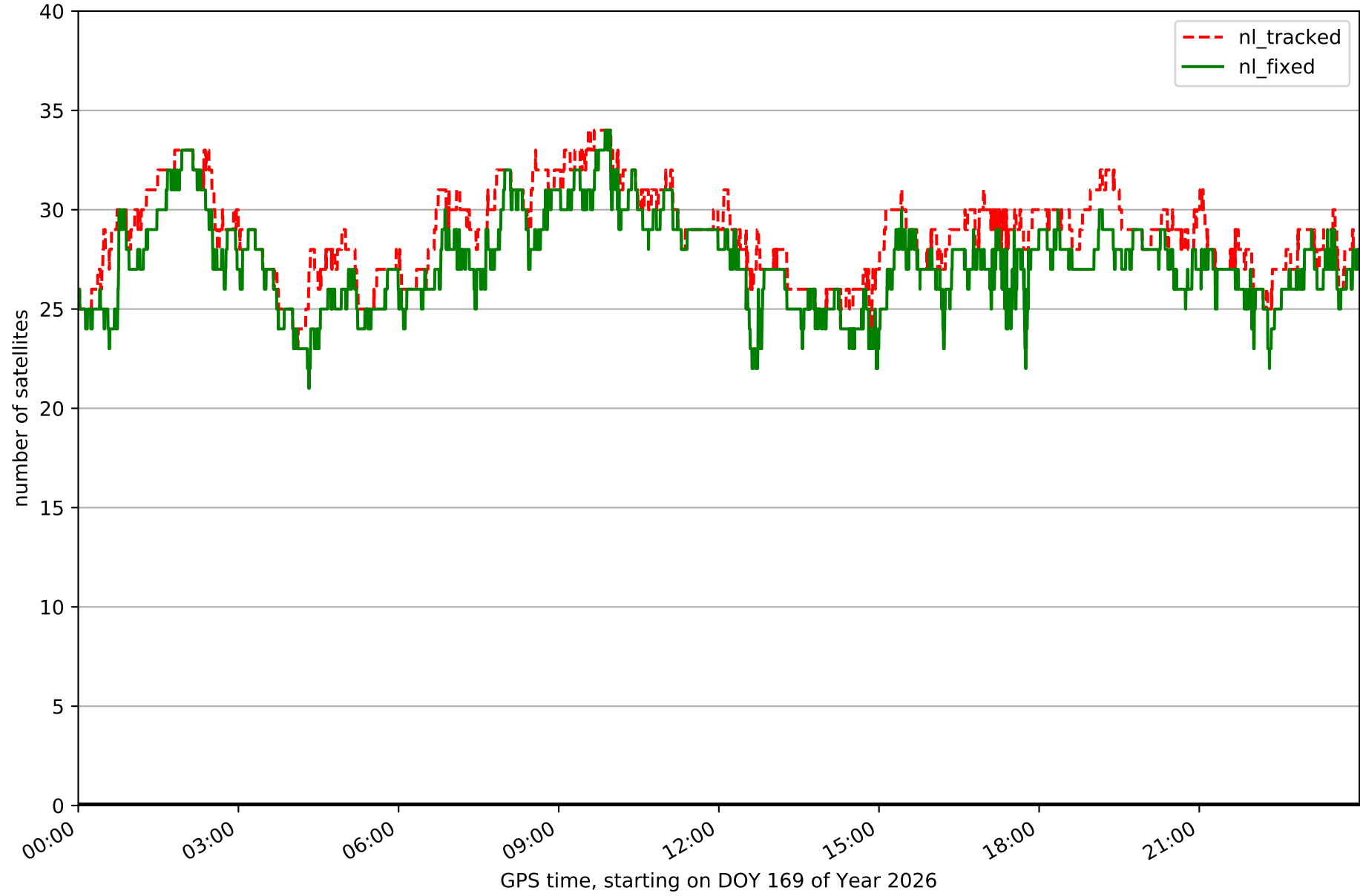
Processing rate in network NT12



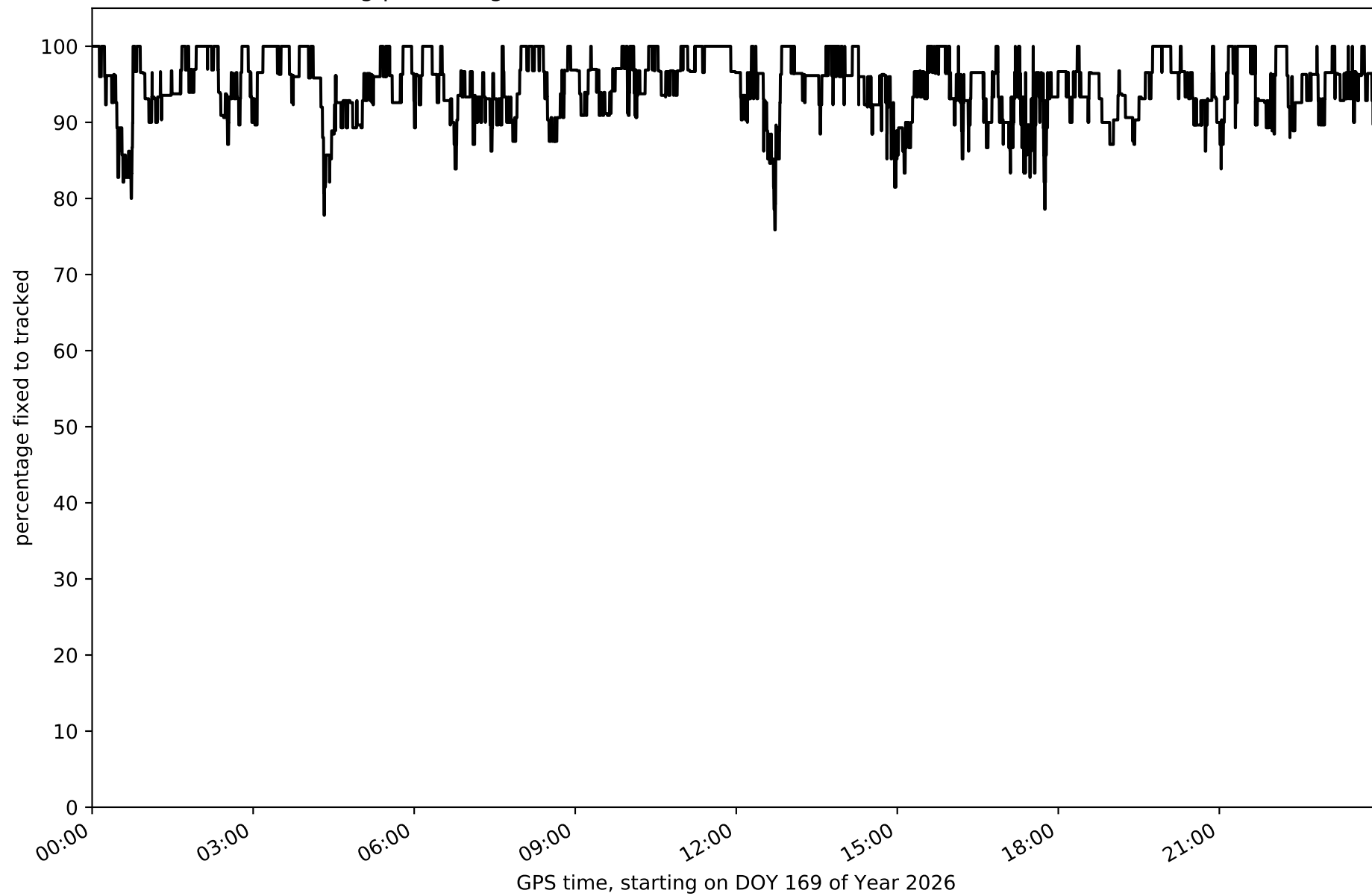
Histogram of the processing rate in network NT12 (durations larger 15 seconds neglected)



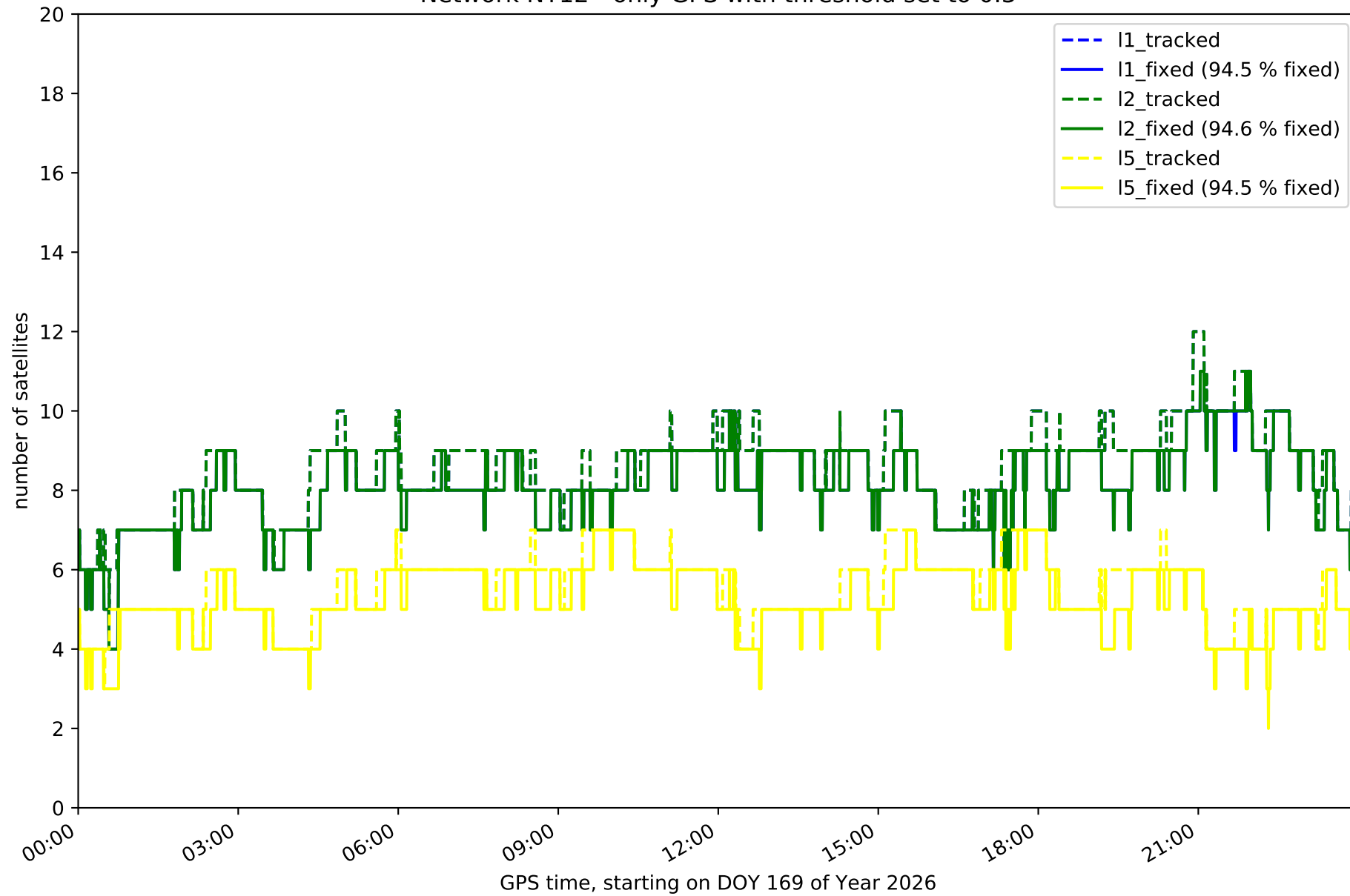
Network NT12 with threshold set to 0.3



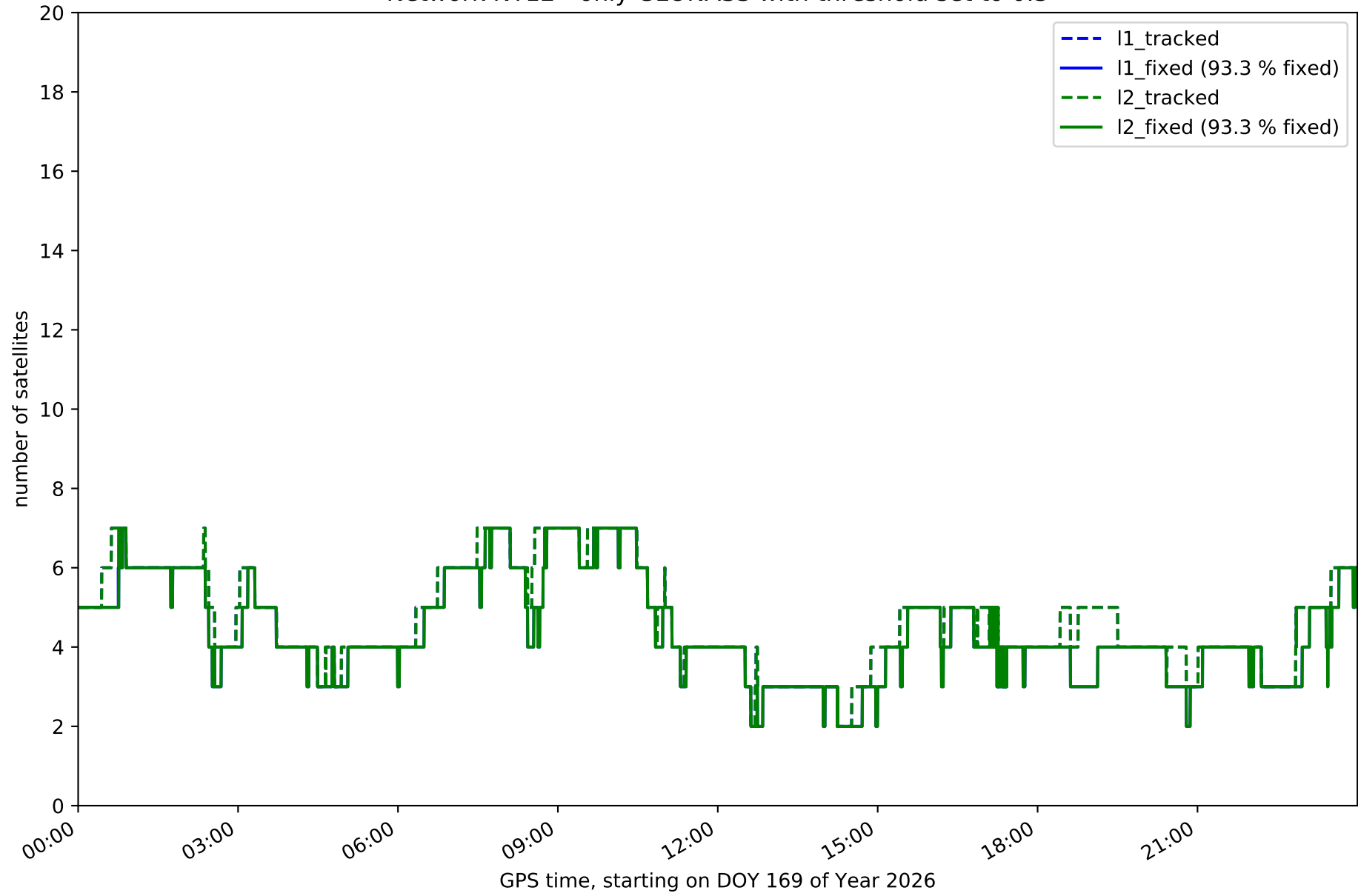
Fixing percentage of satellites in network NT12 with threshold set to 0.3



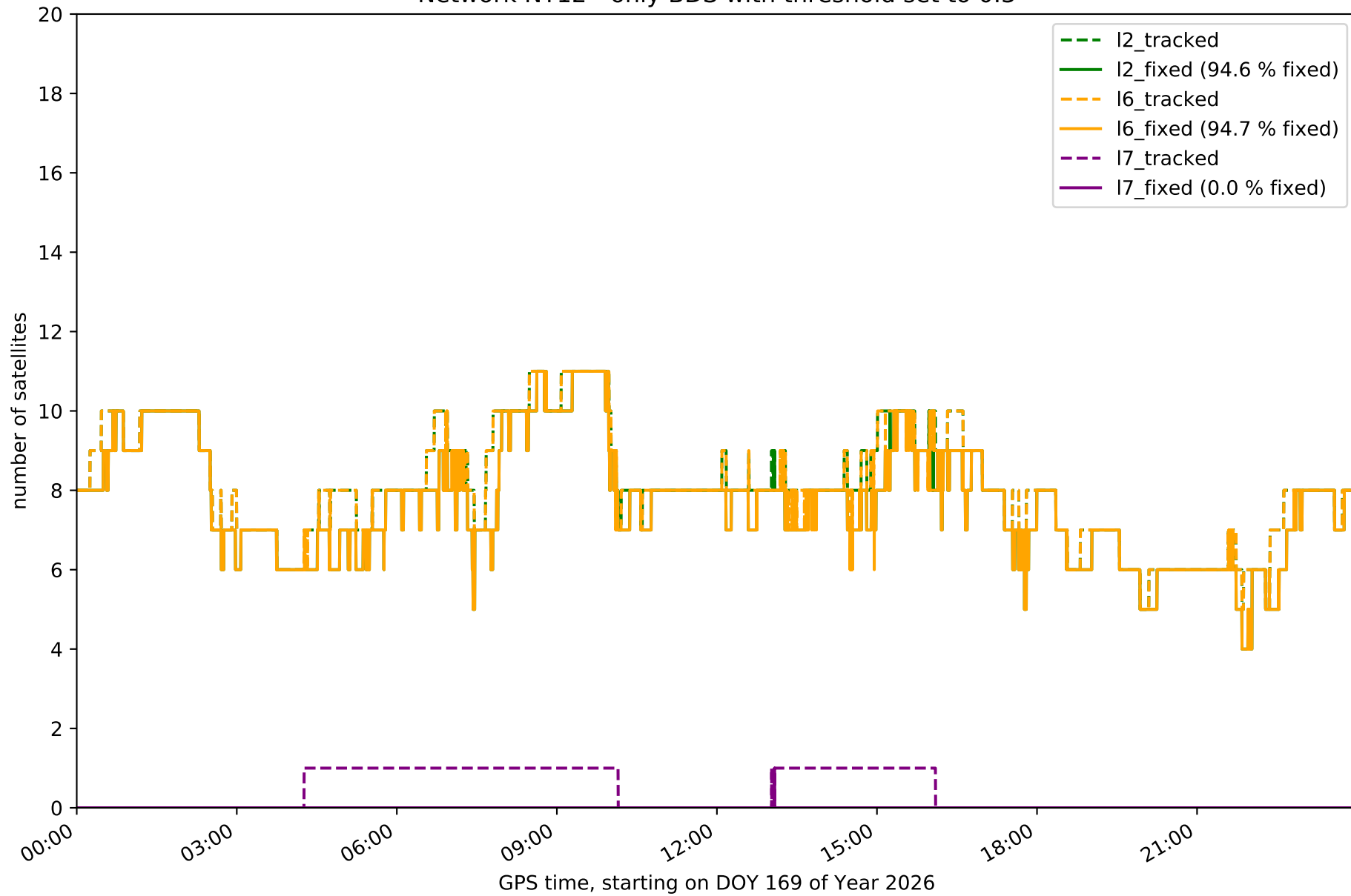
Network NT12 - only GPS with threshold set to 0.3



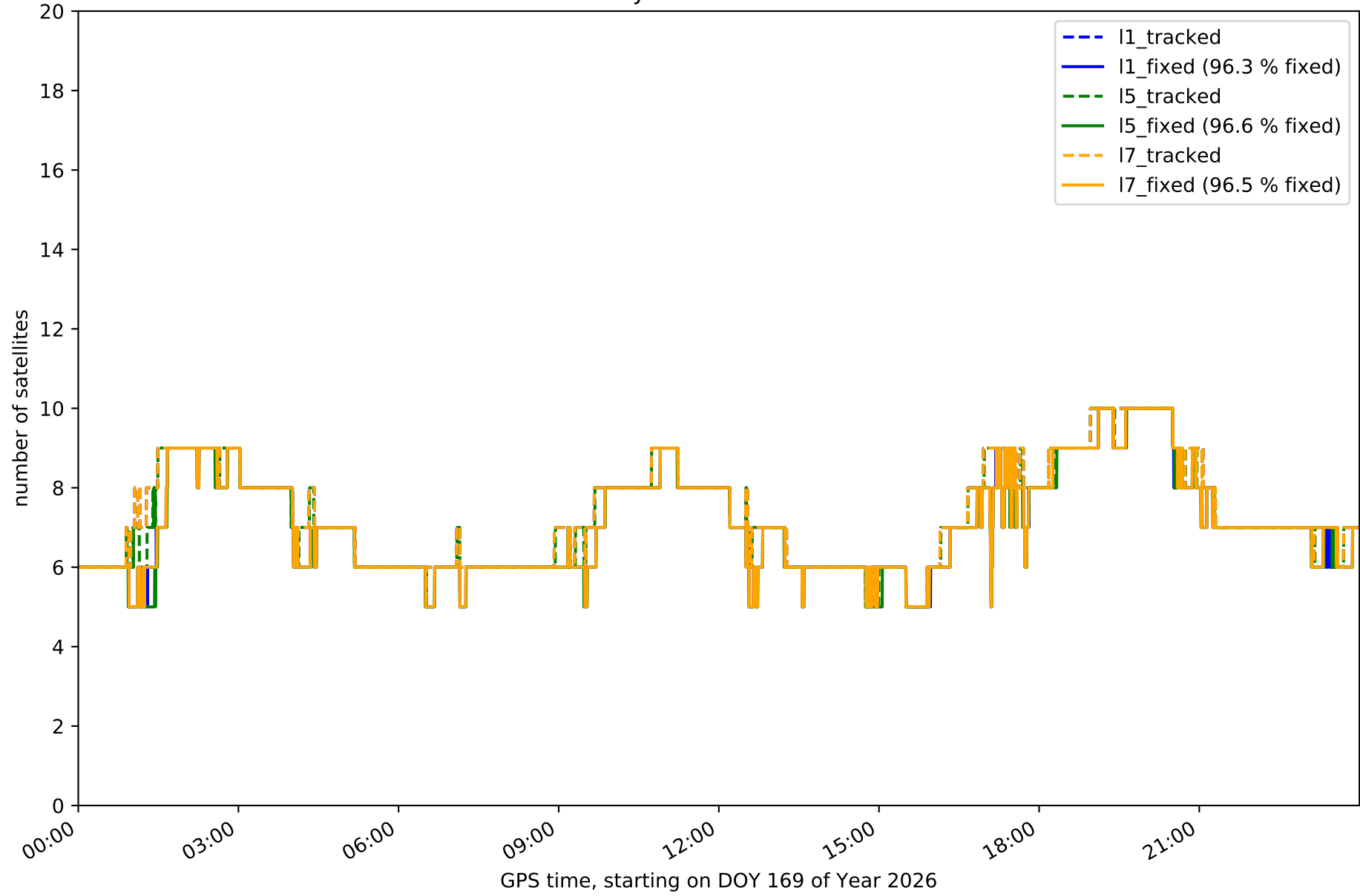
Network NT12 - only GLONASS with threshold set to 0.3



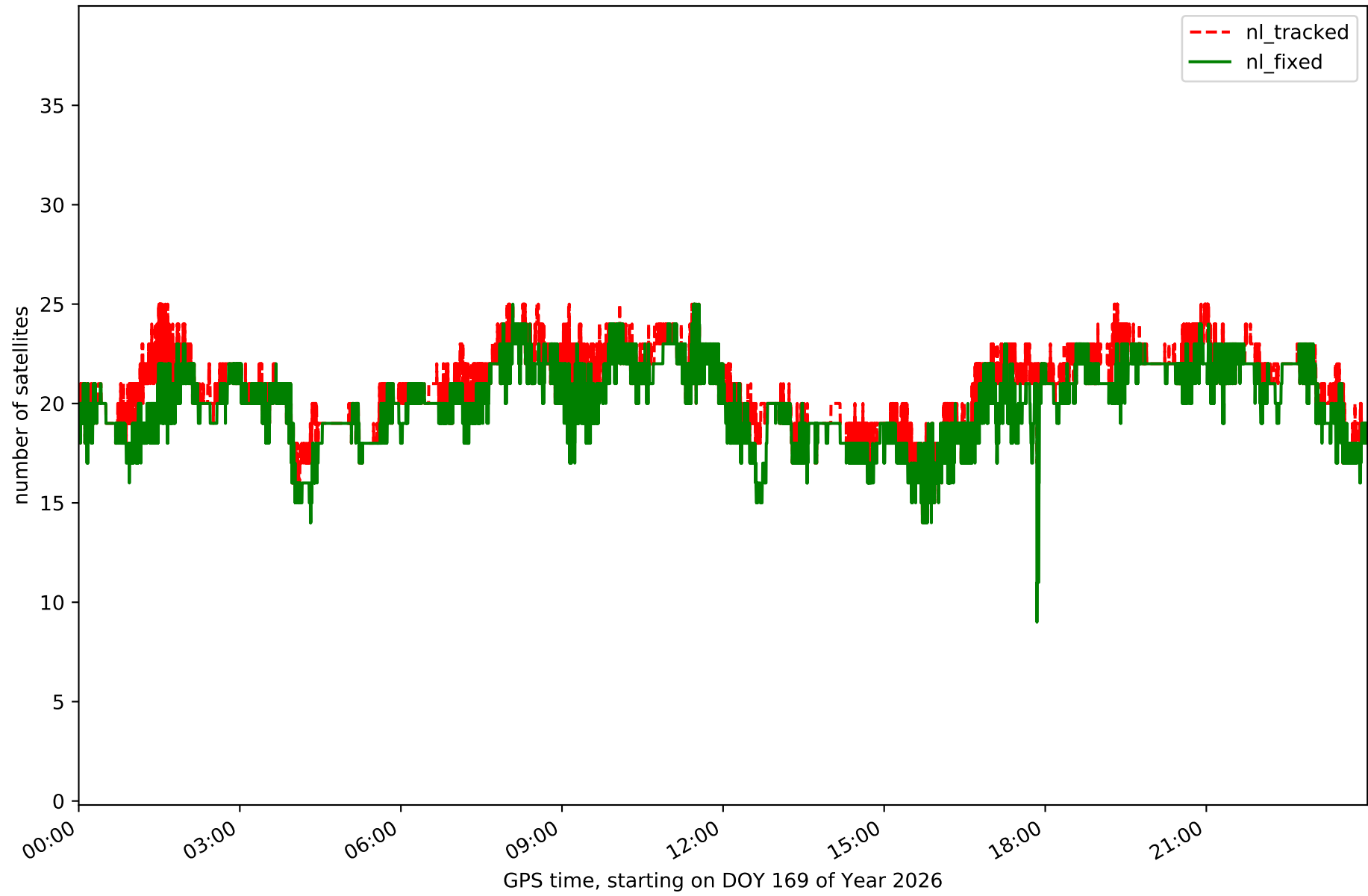
Network NT12 - only BDS with threshold set to 0.3



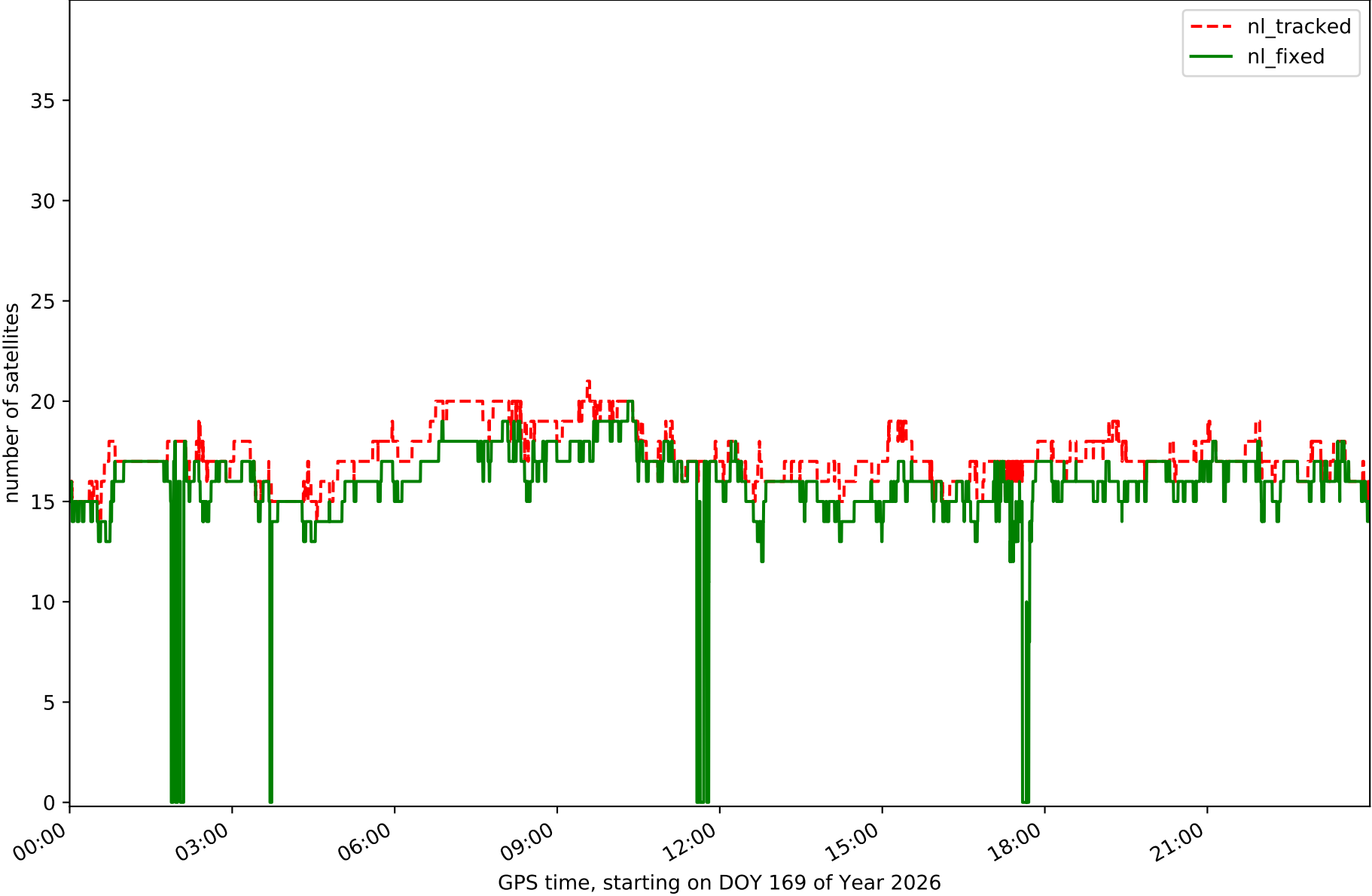
Network NT12 - only Galileo with threshold set to 0.3



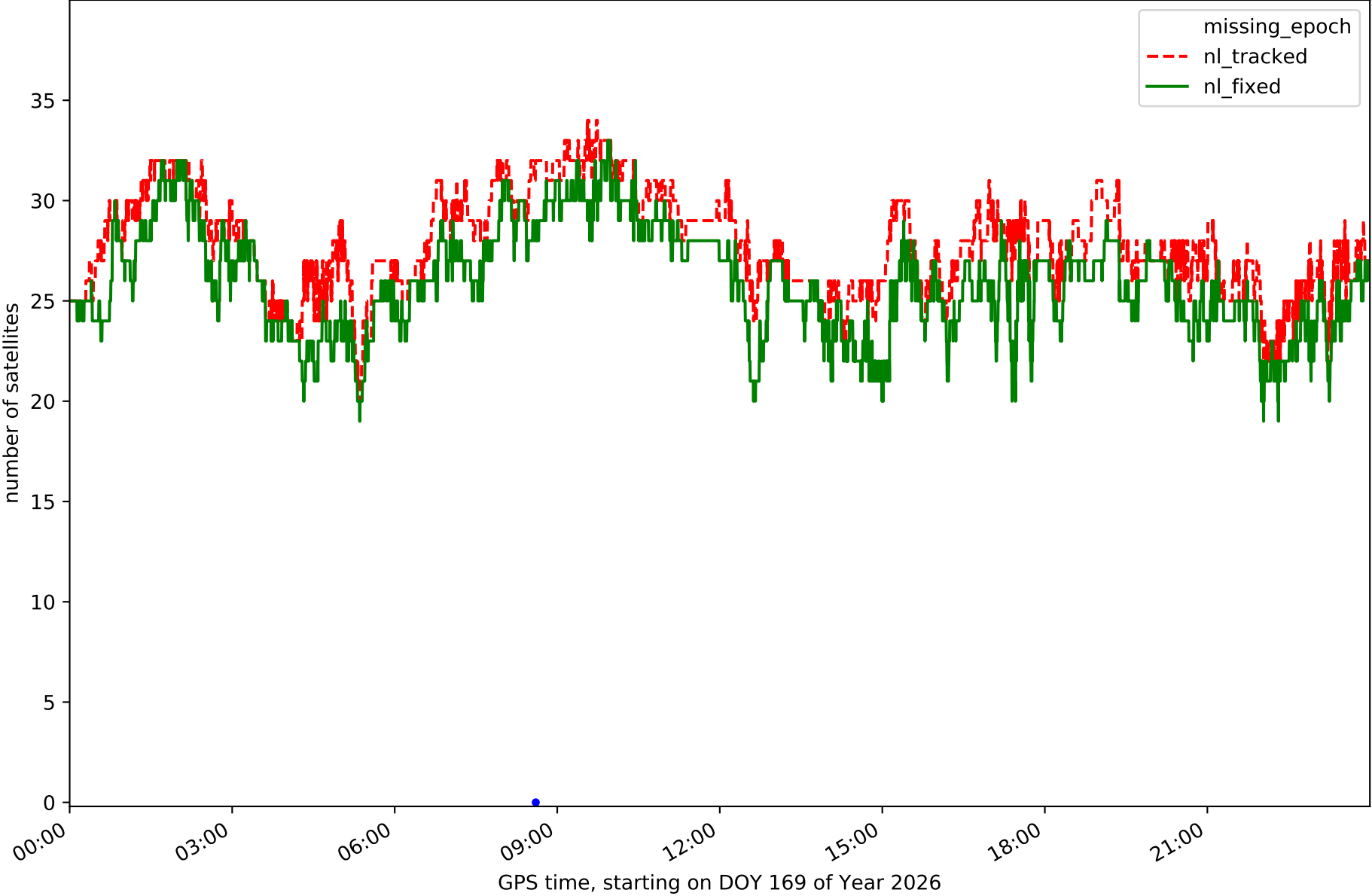
Station ALME in network NT12



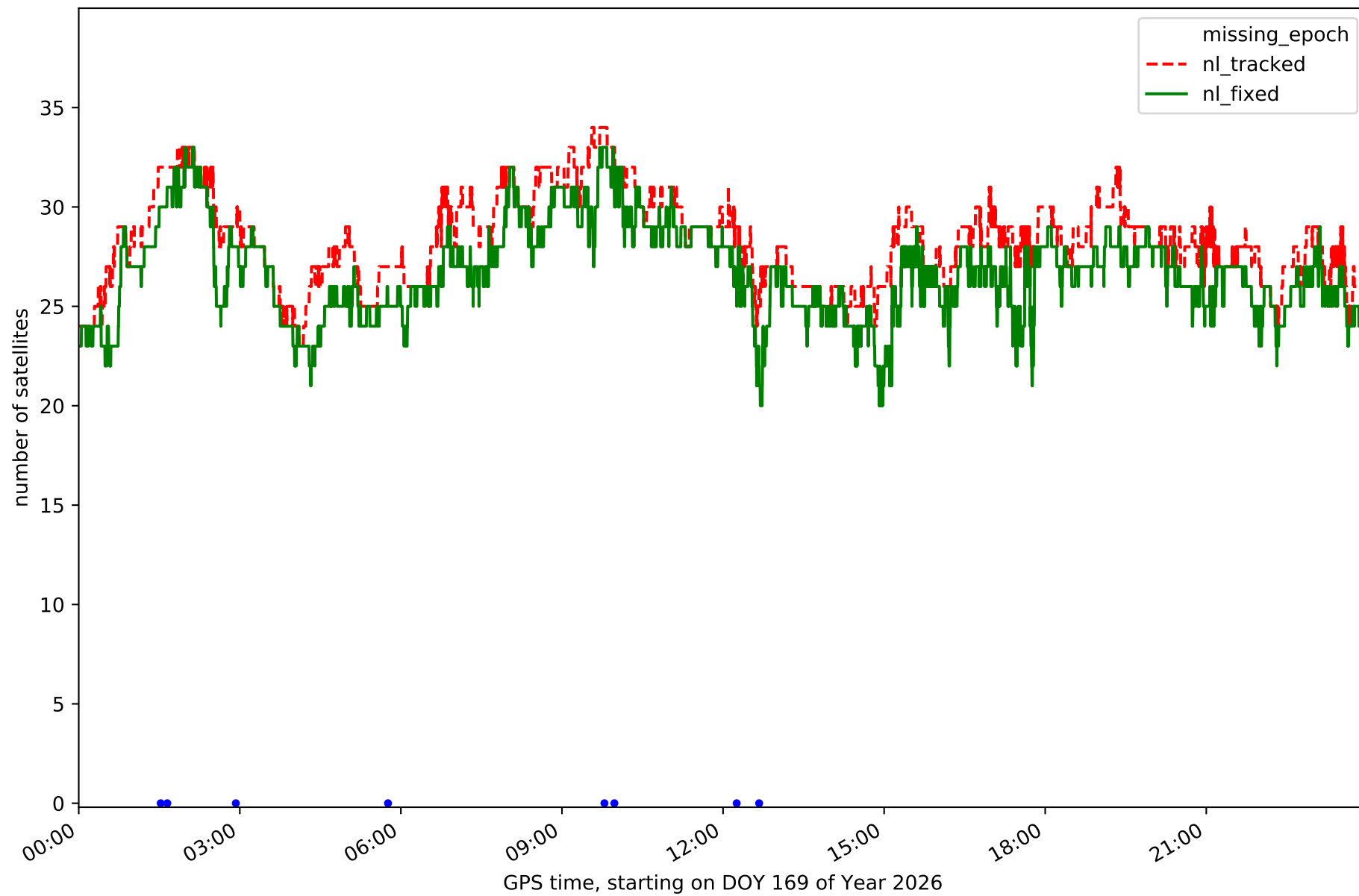
Station CAAL in network NT12



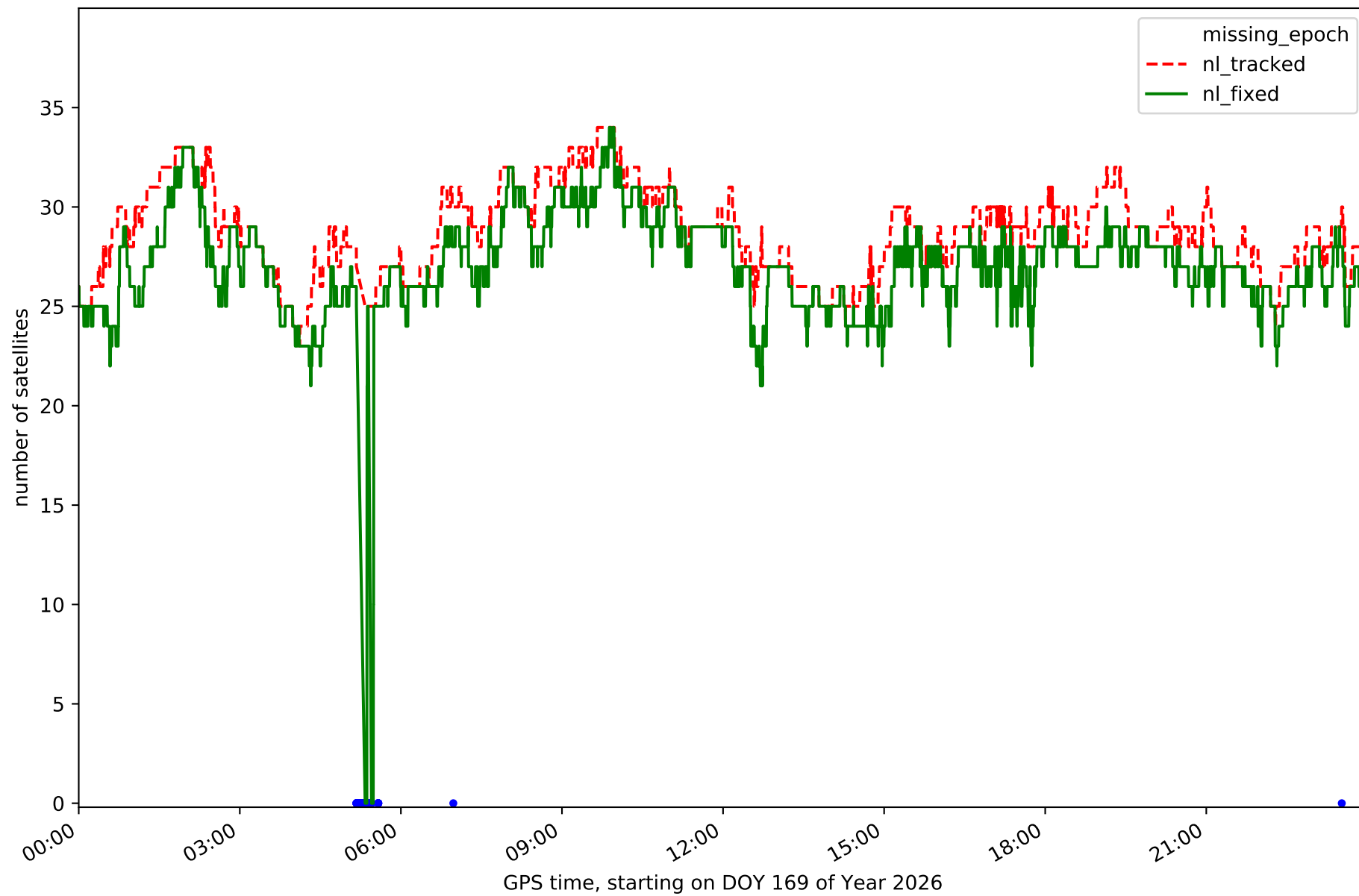
Station CABP in network NT12



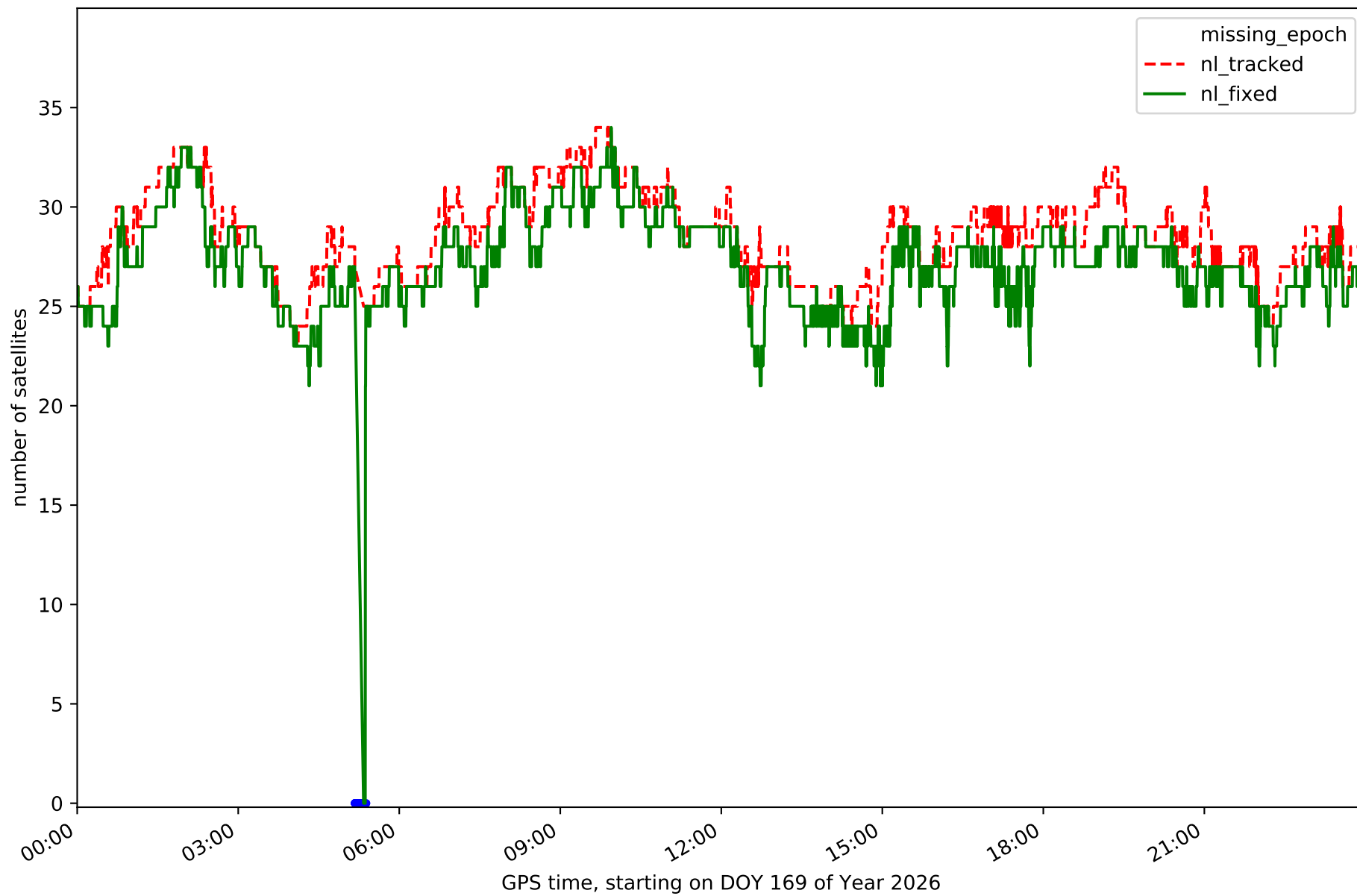
Station CARG in network NT12



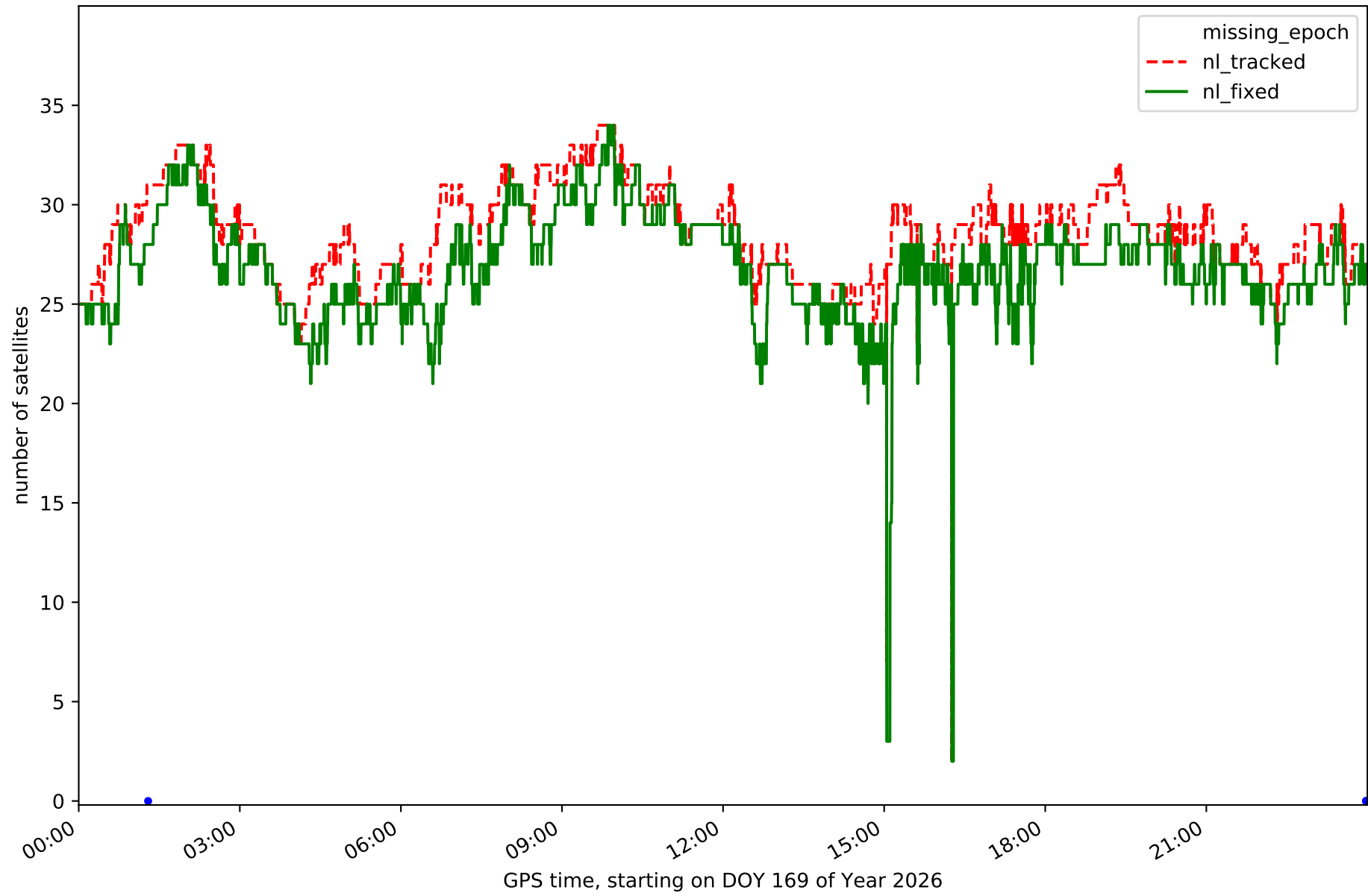
Station CARV in network NT12



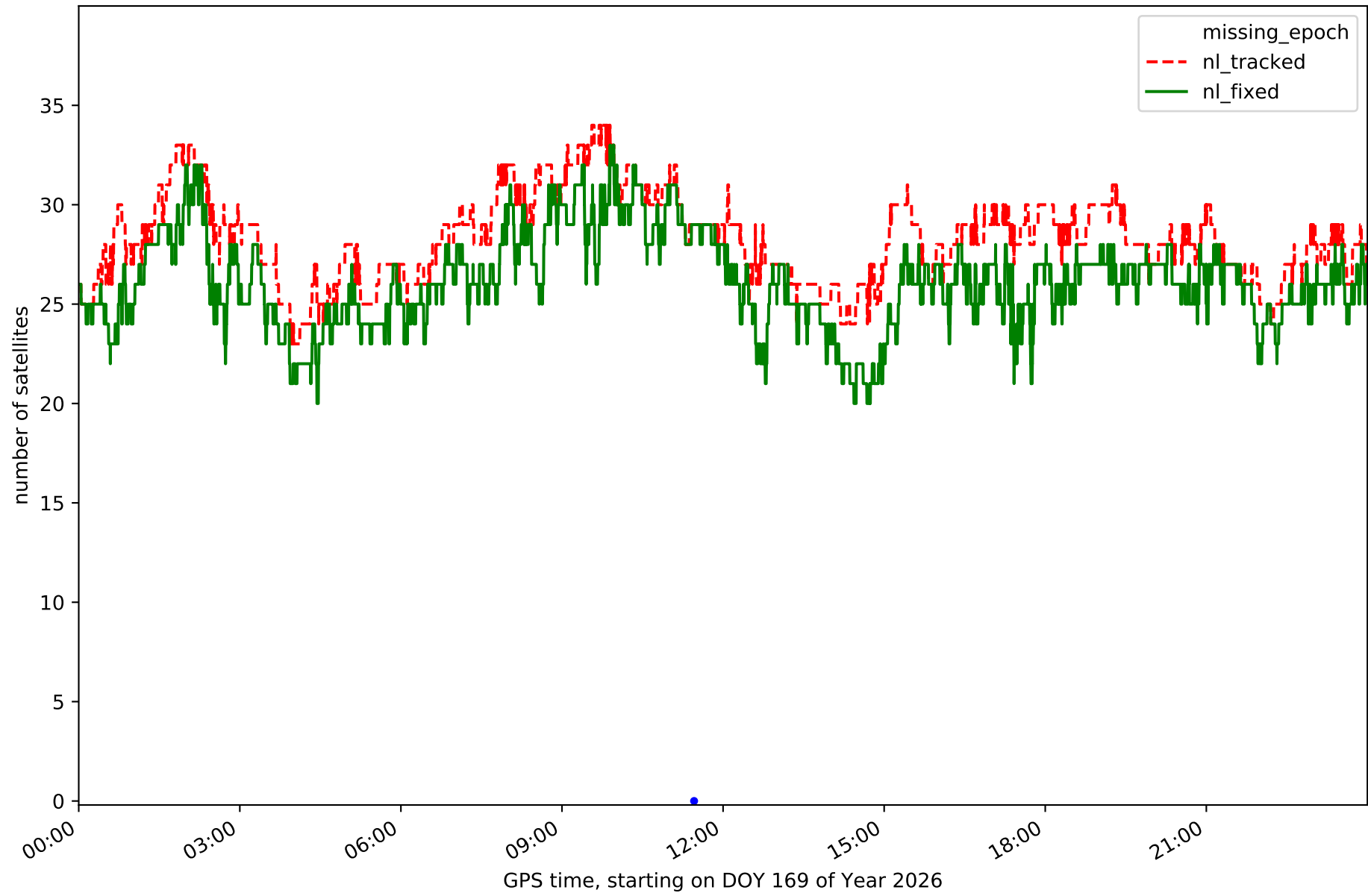
Station CDCR in network NT12



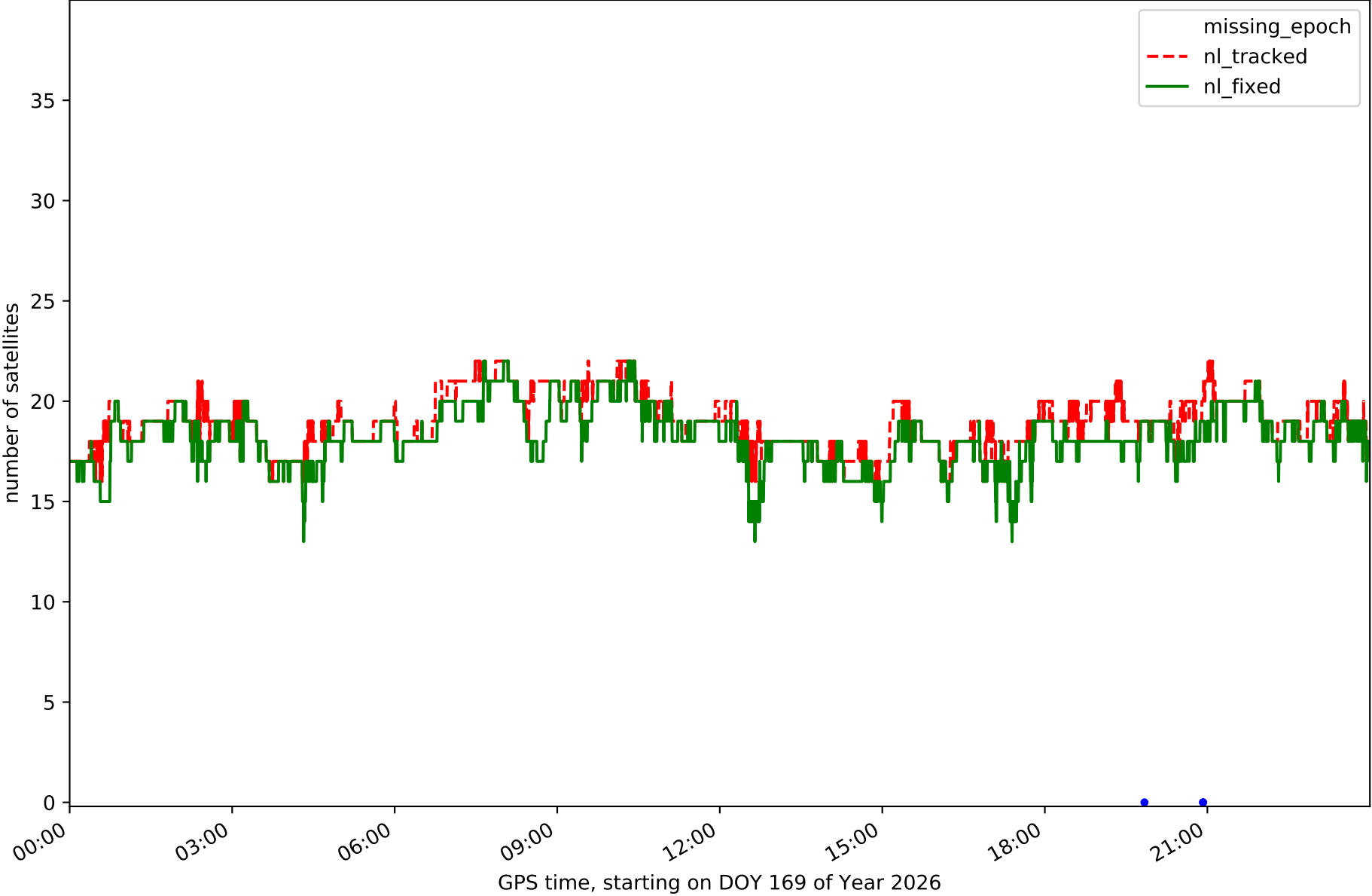
Station CIEZ in network NT12



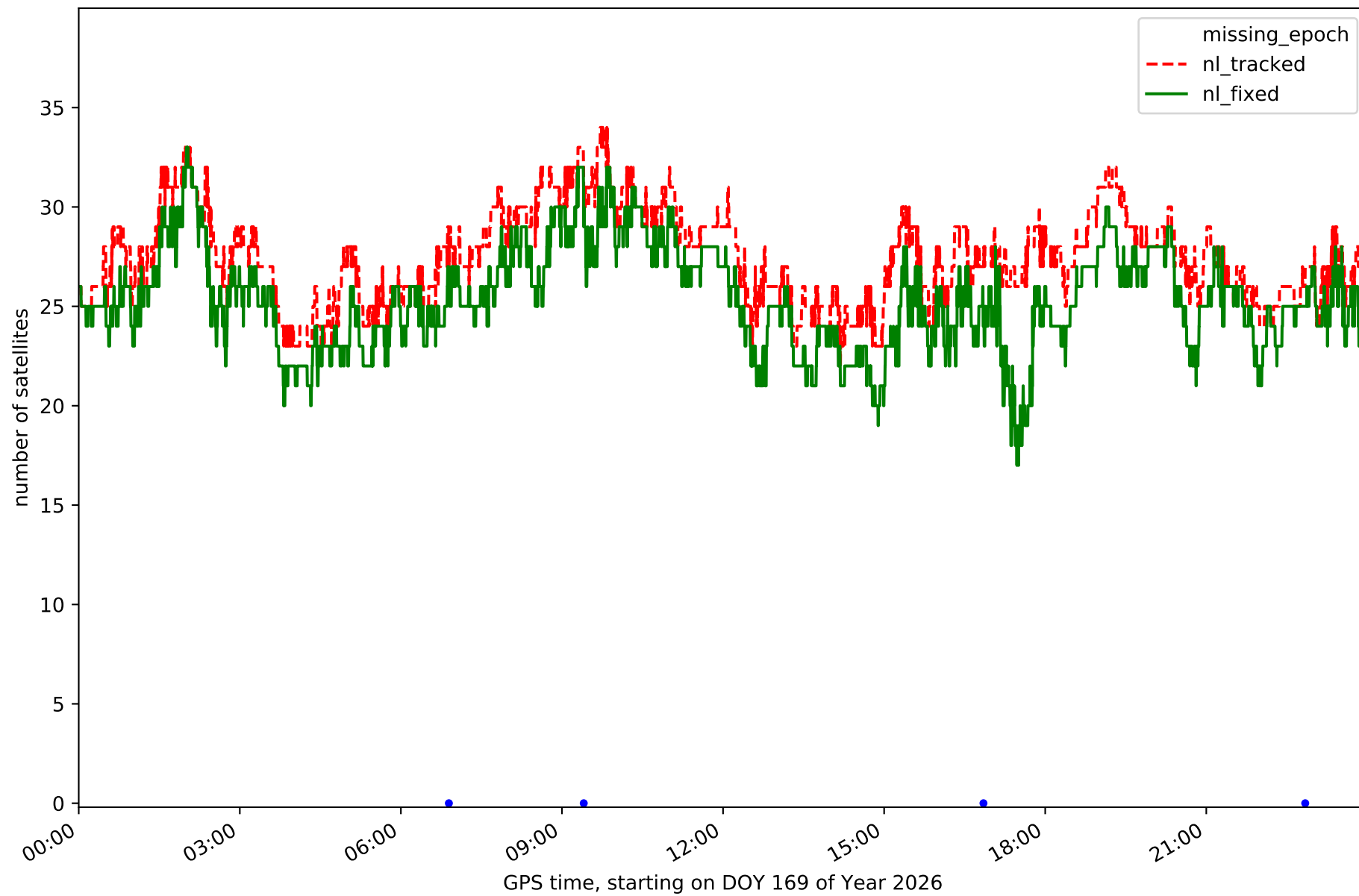
Station EJID in network NT12



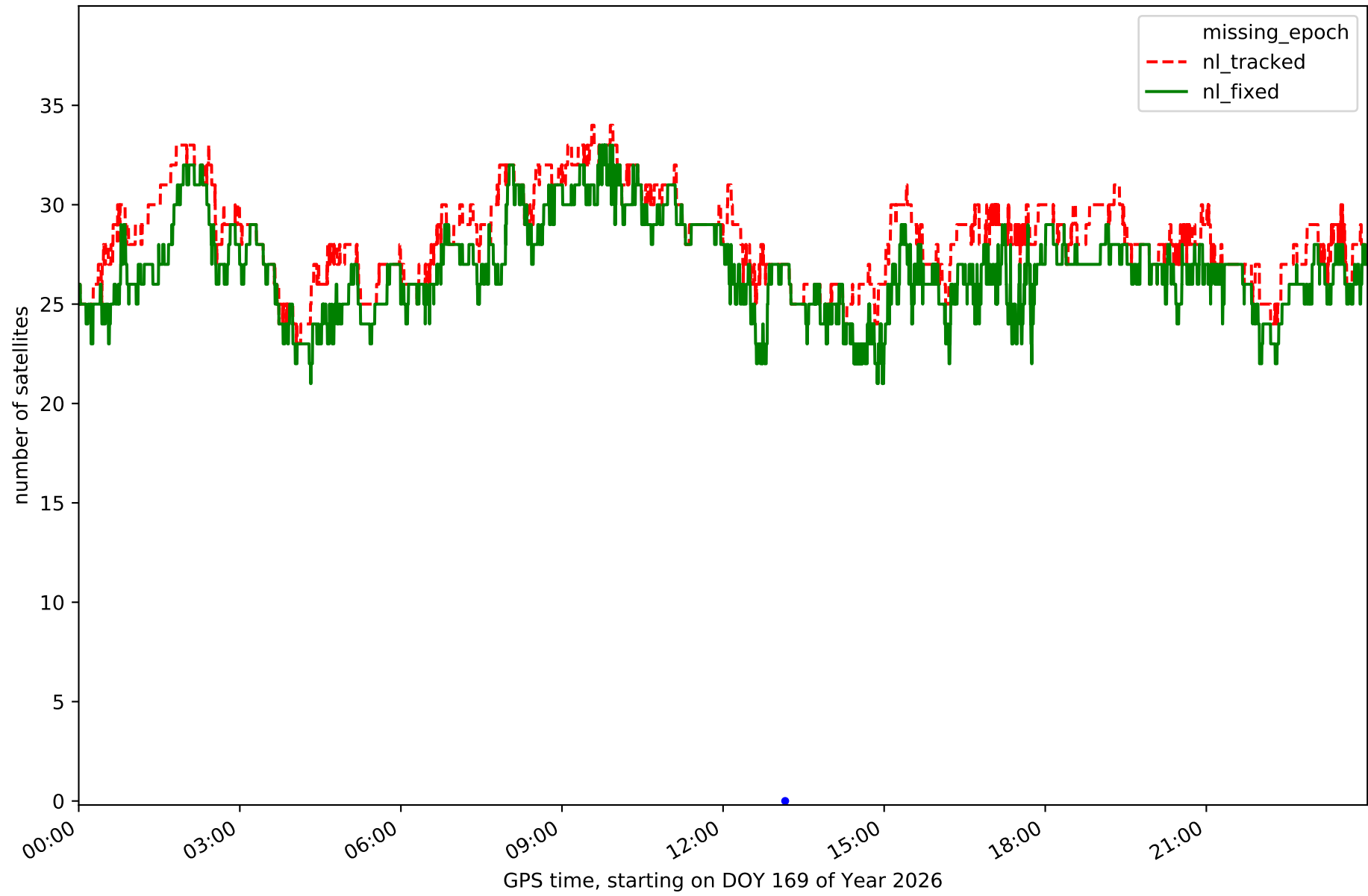
Station ESPU in network NT12



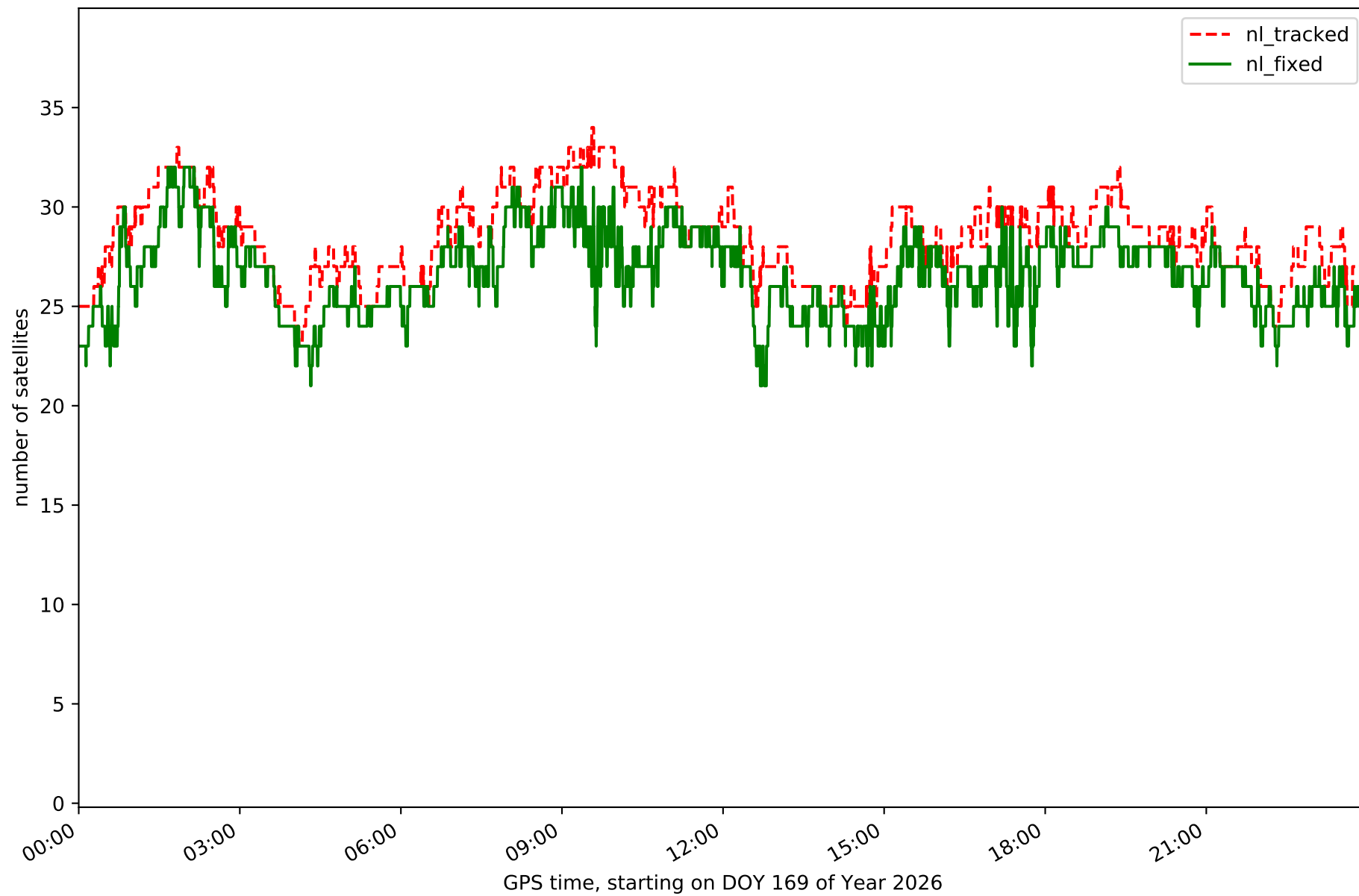
Station GRA1 in network NT12



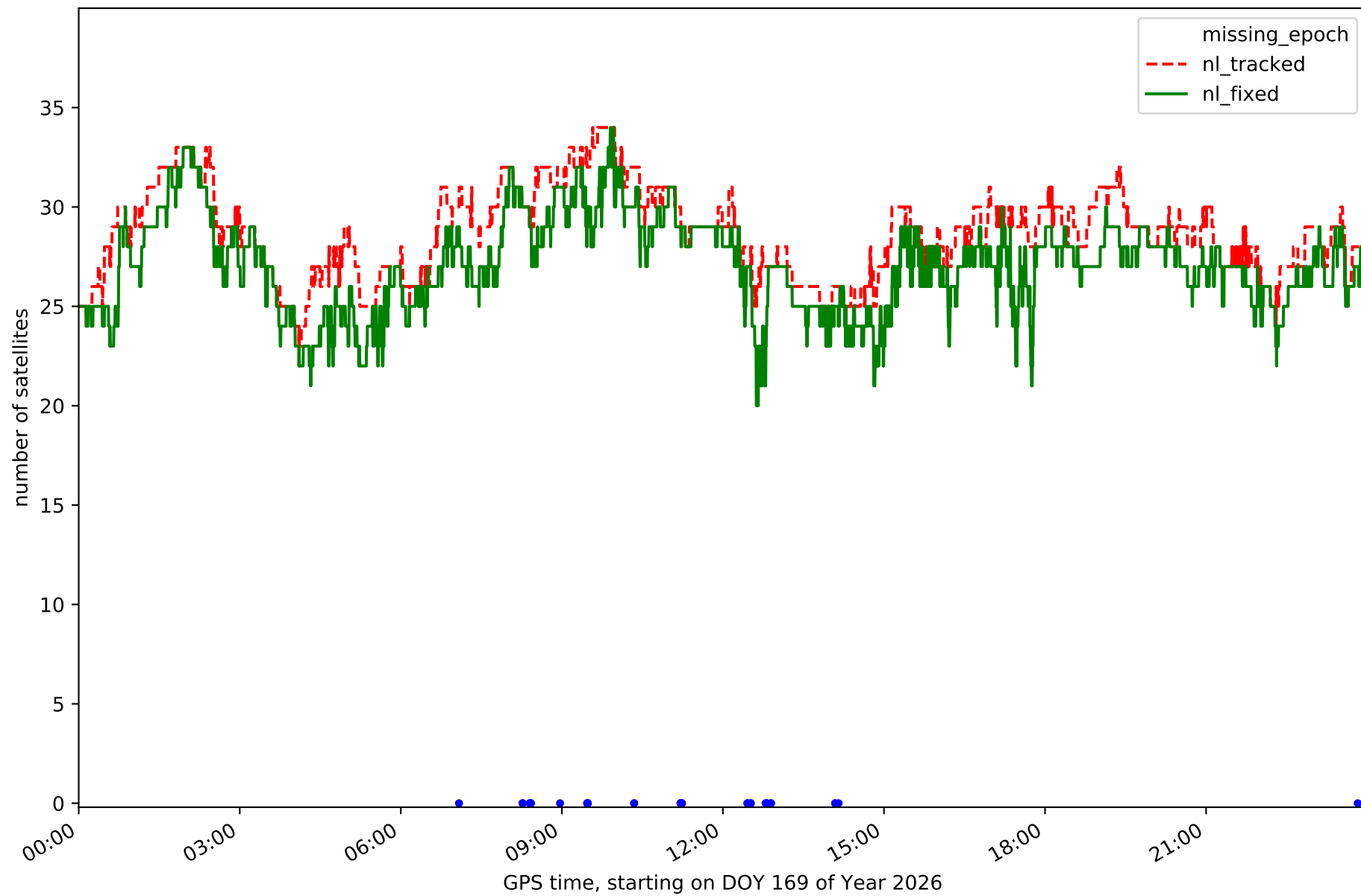
Station HUOV in network NT12



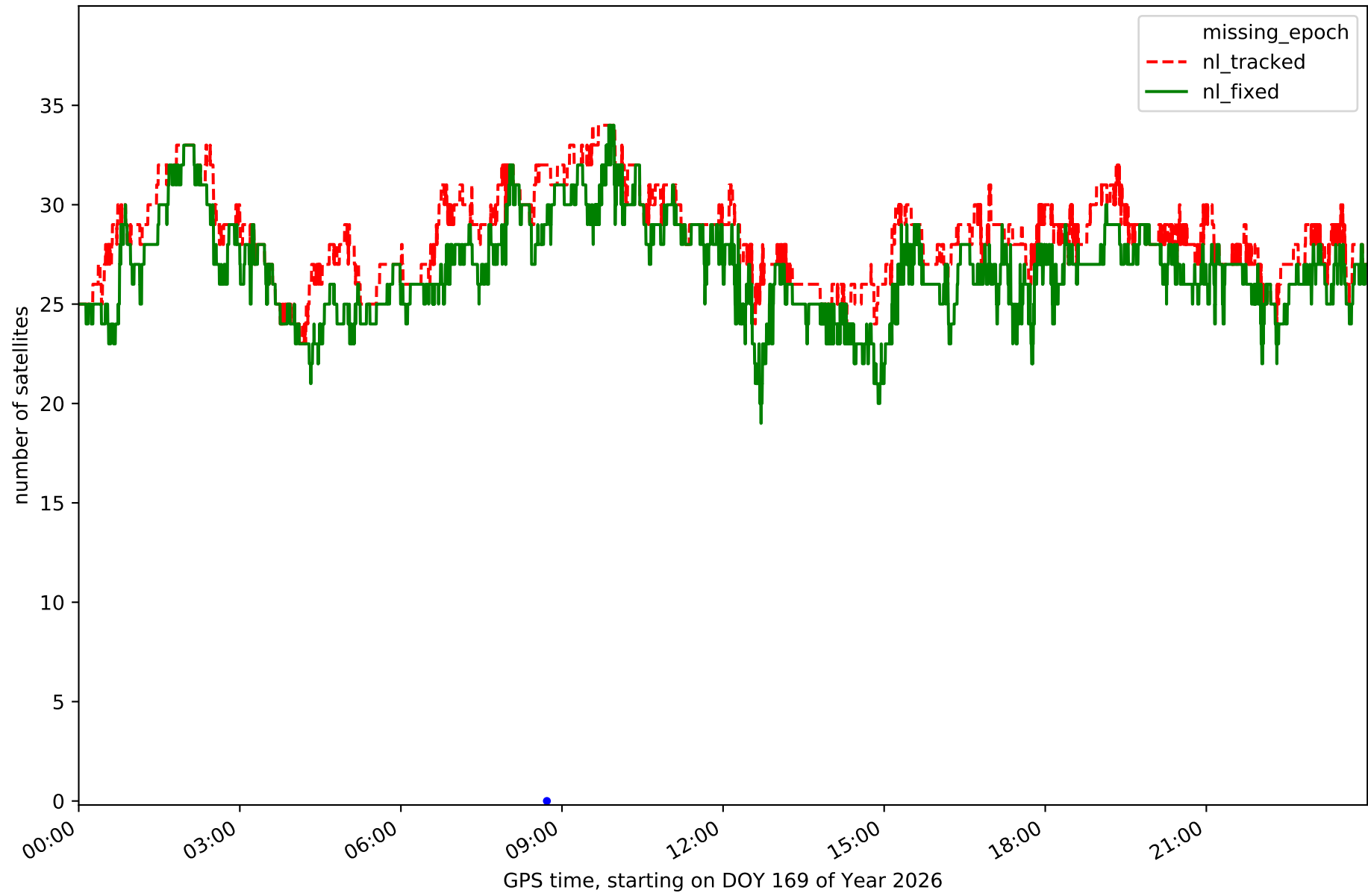
Station MAZA in network NT12



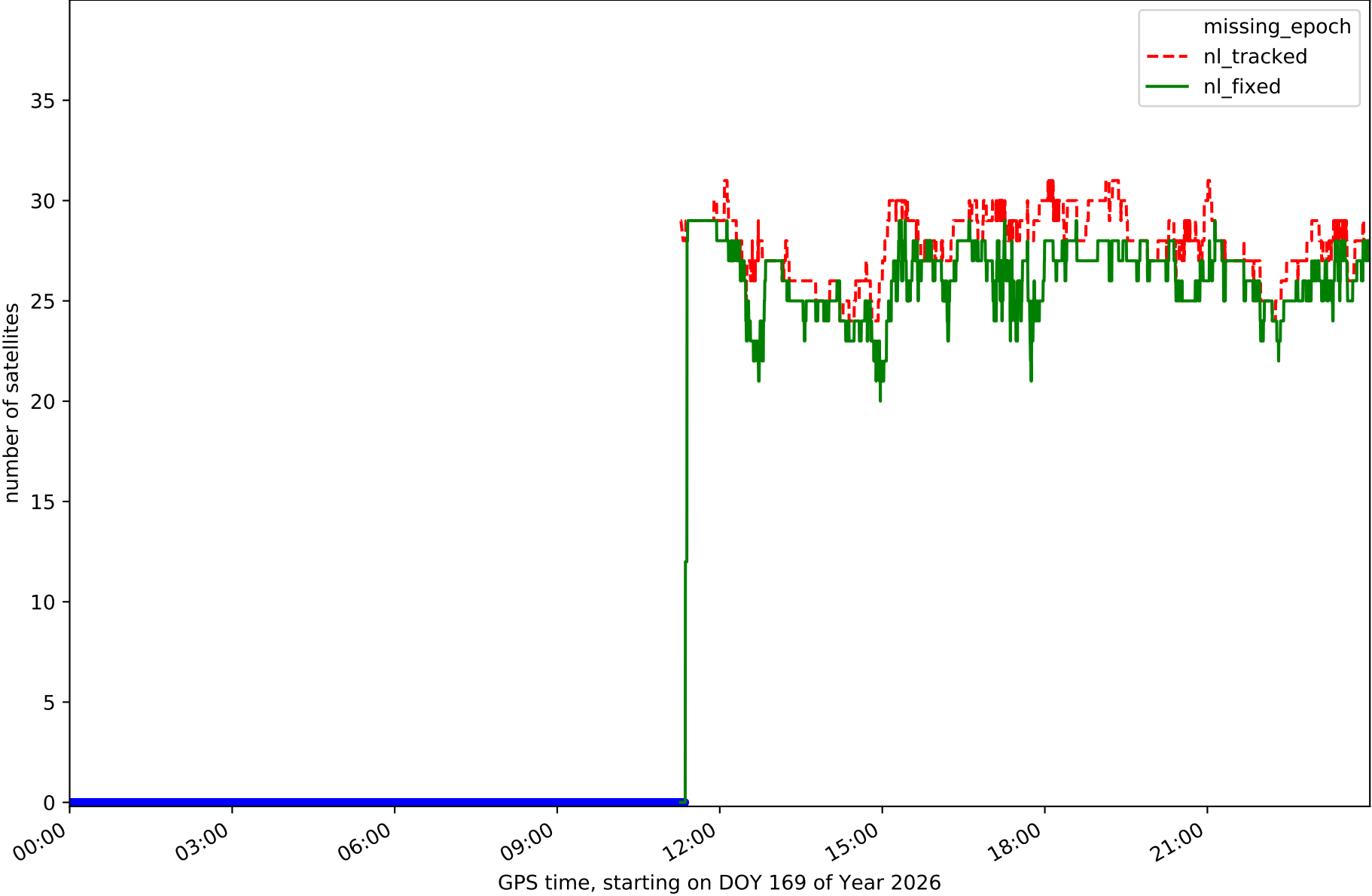
Station MUL1 in network NT12



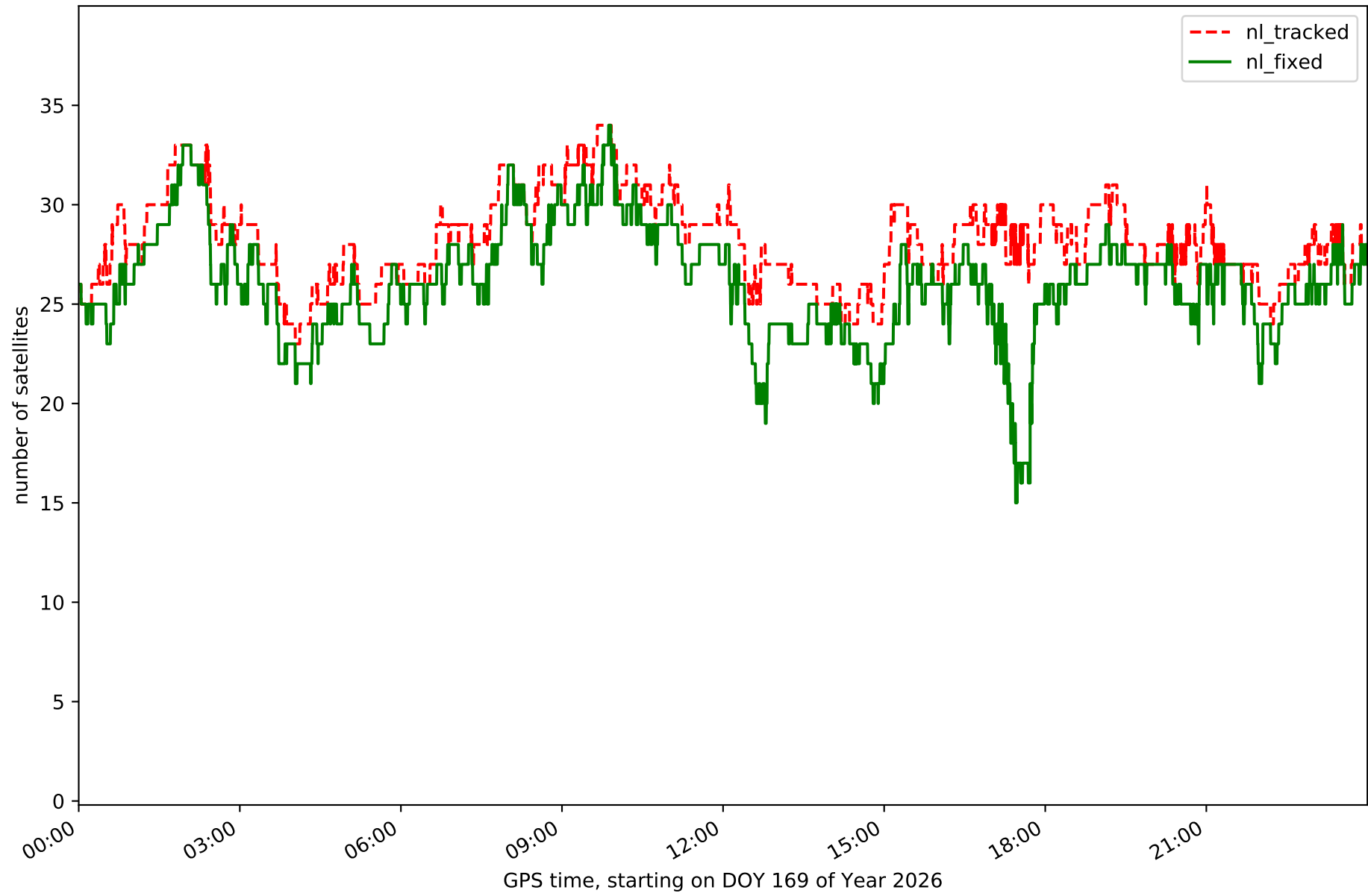
Station MURC in network NT12



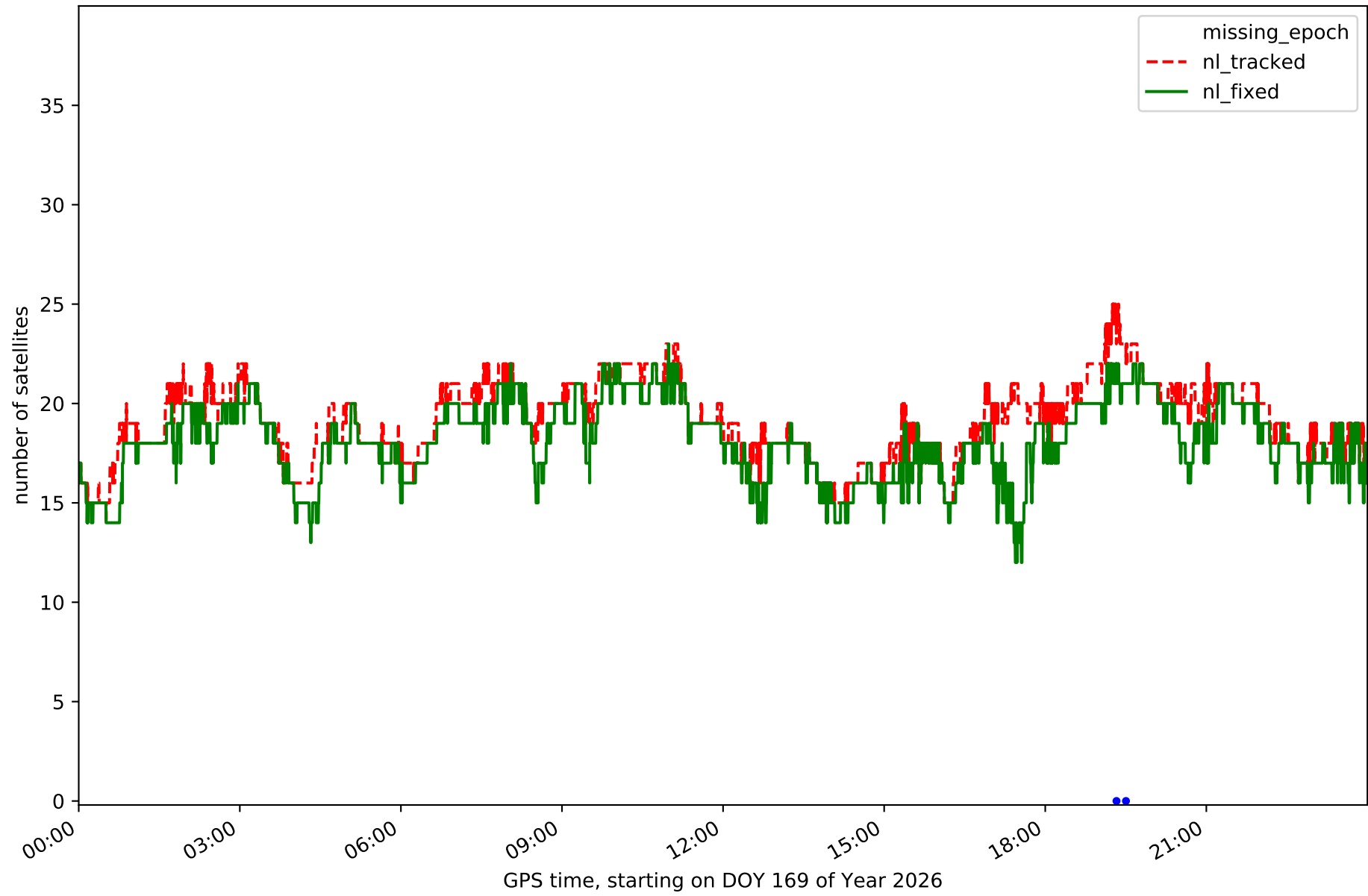
Station PALC in network NT12



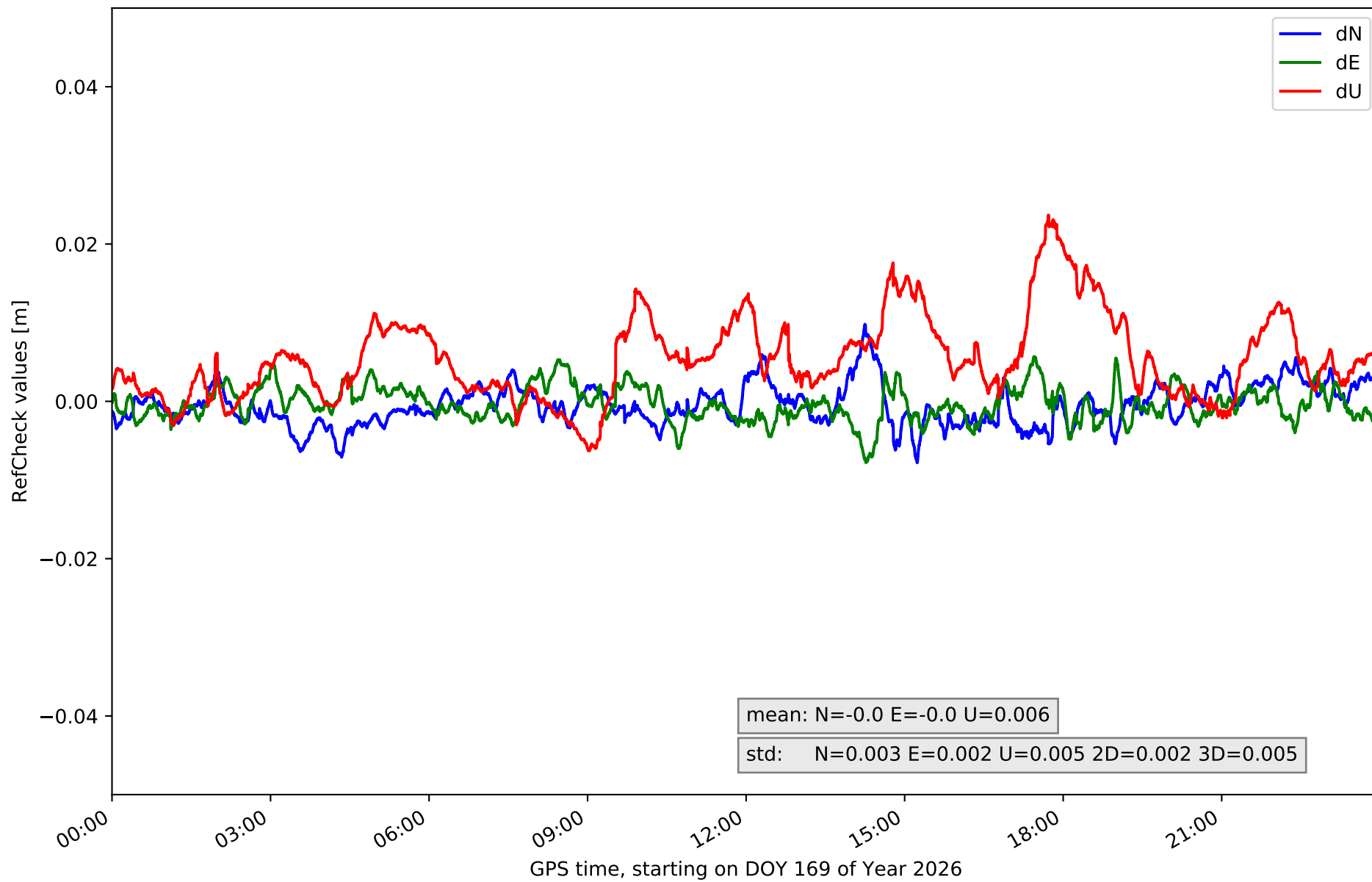
Station UJAE in network NT12



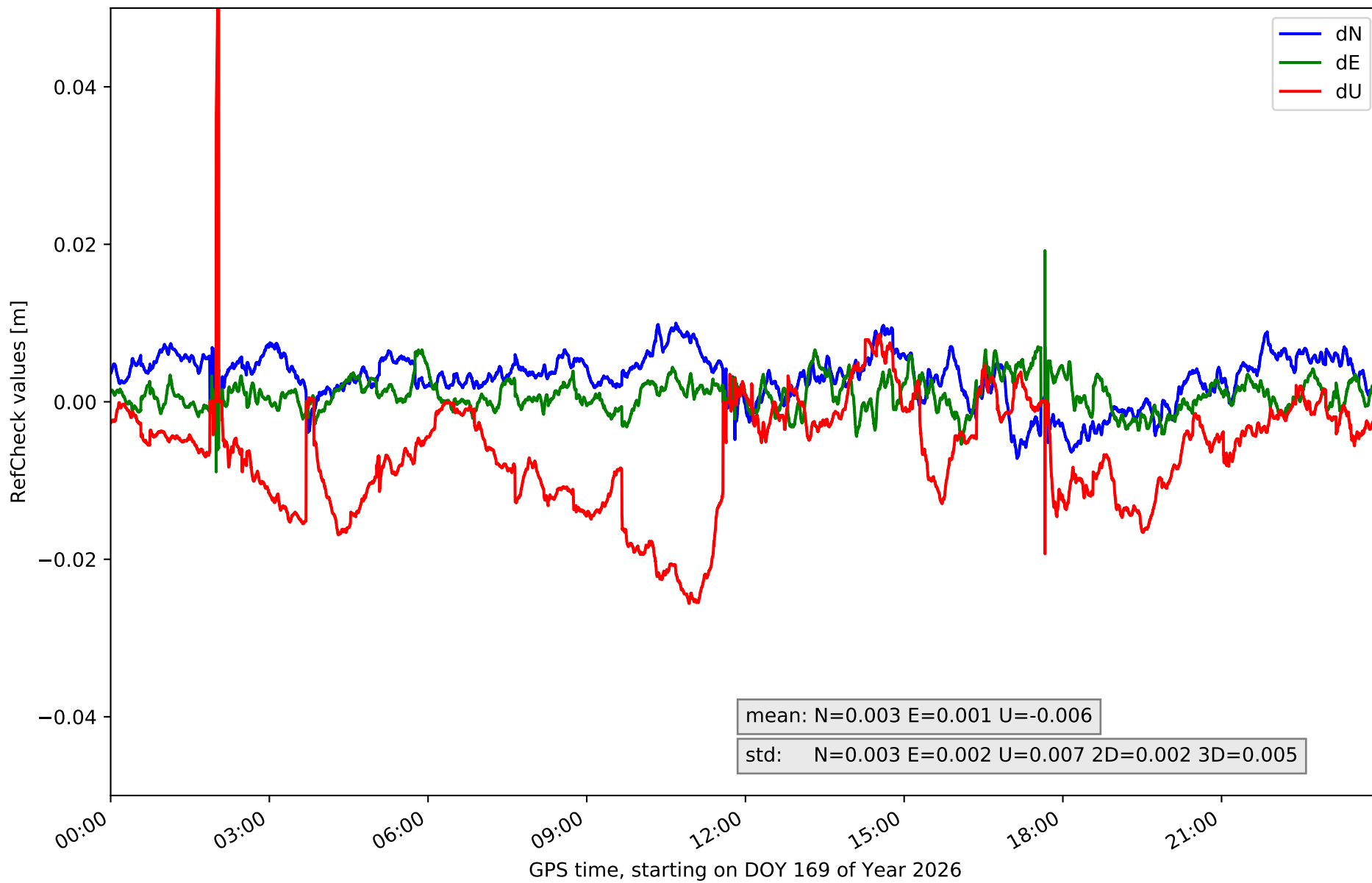
Station VICA in network NT12



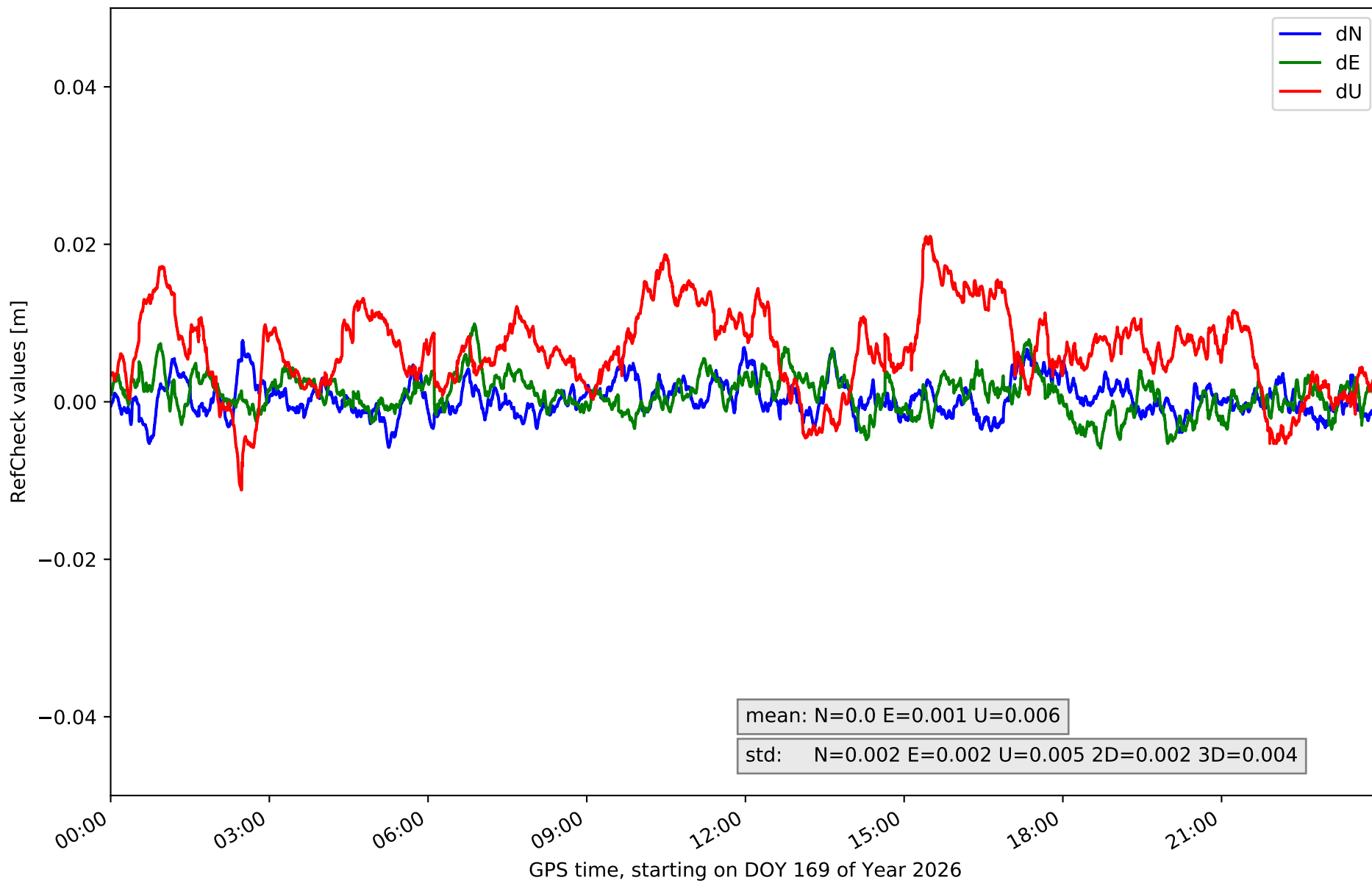
RefCheck for station ALME in network NT12



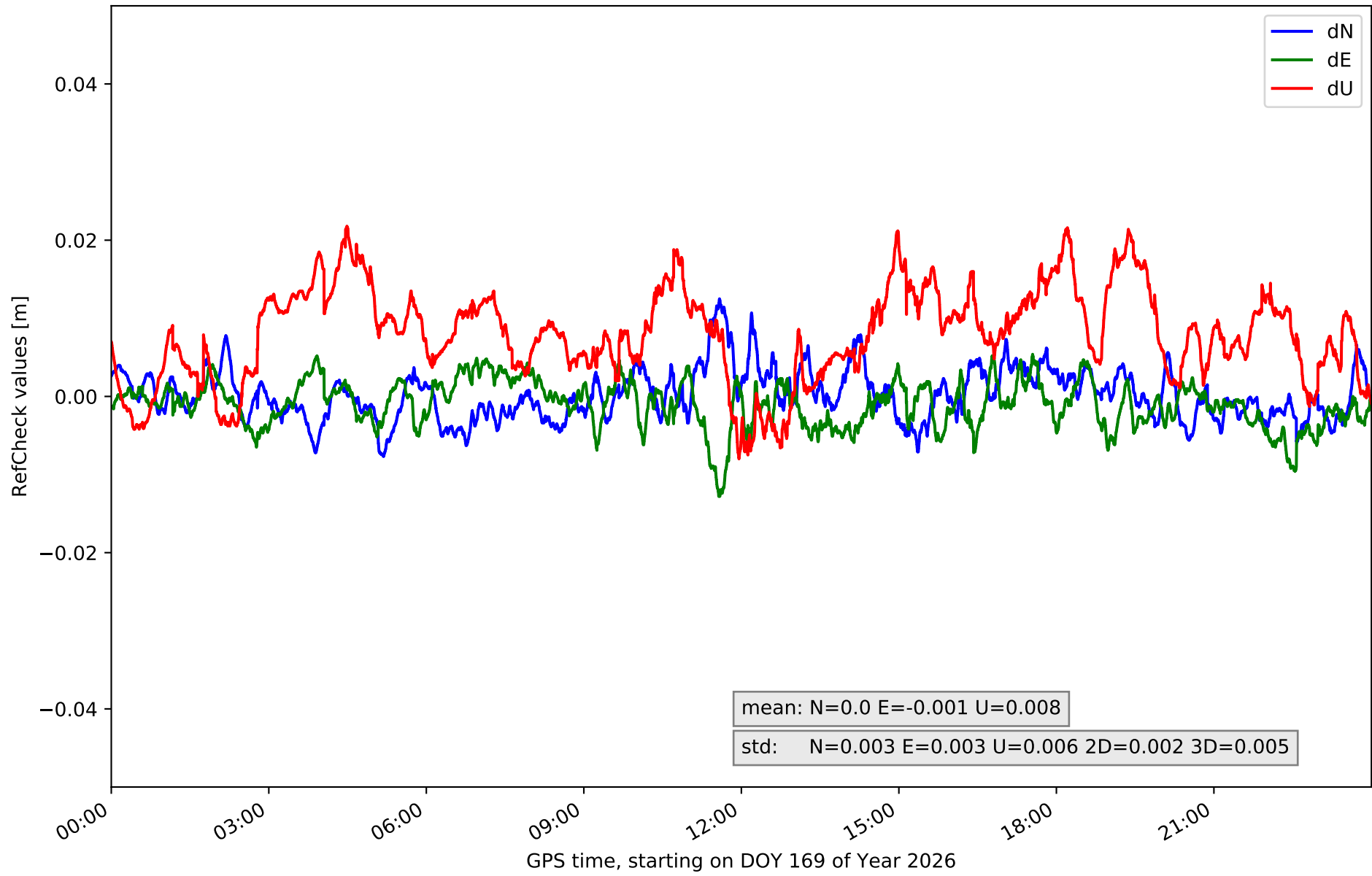
RefCheck for station CAAL in network NT12



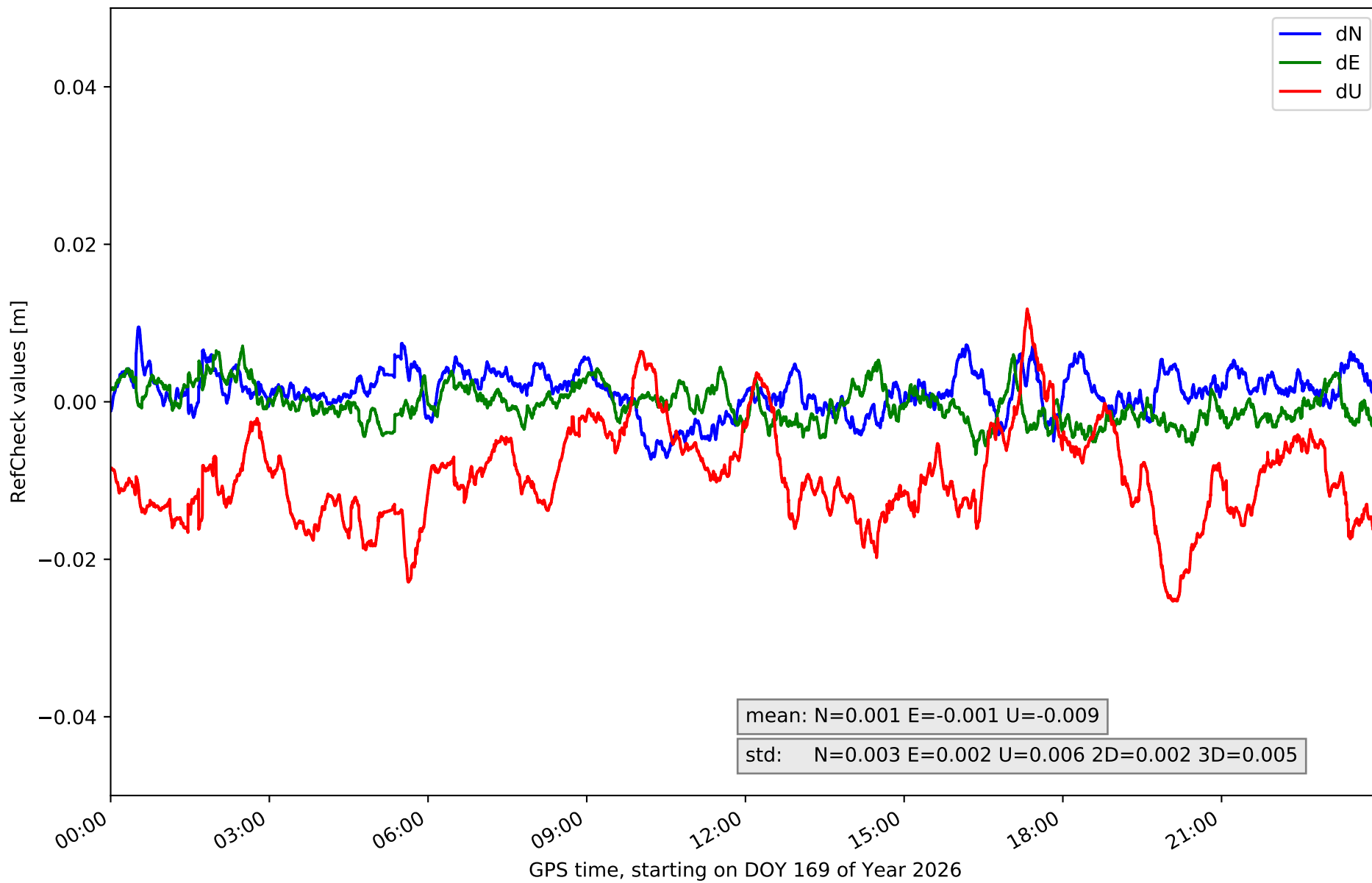
RefCheck for station CABP in network NT12



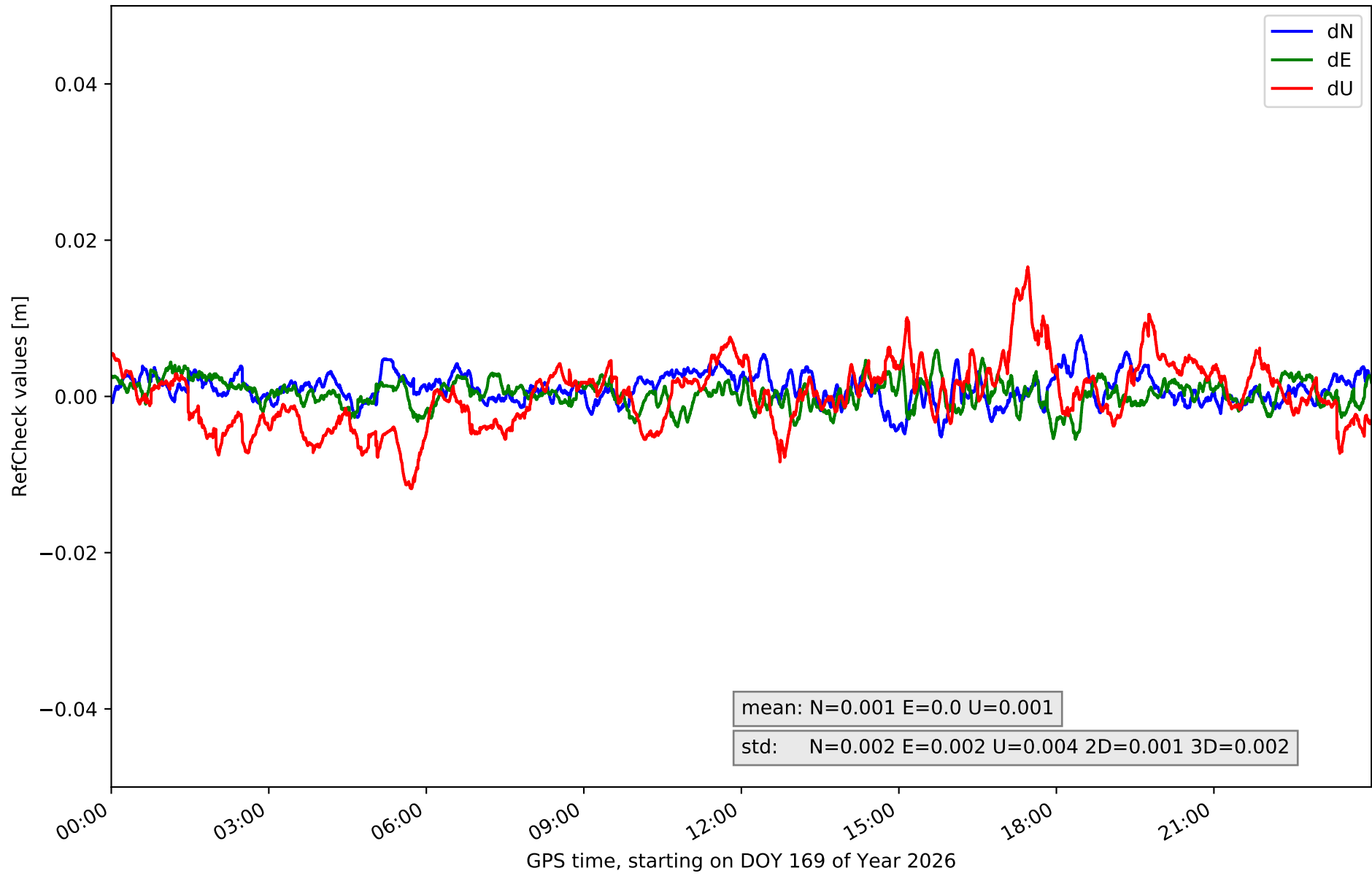
RefCheck for station CARG in network NT12



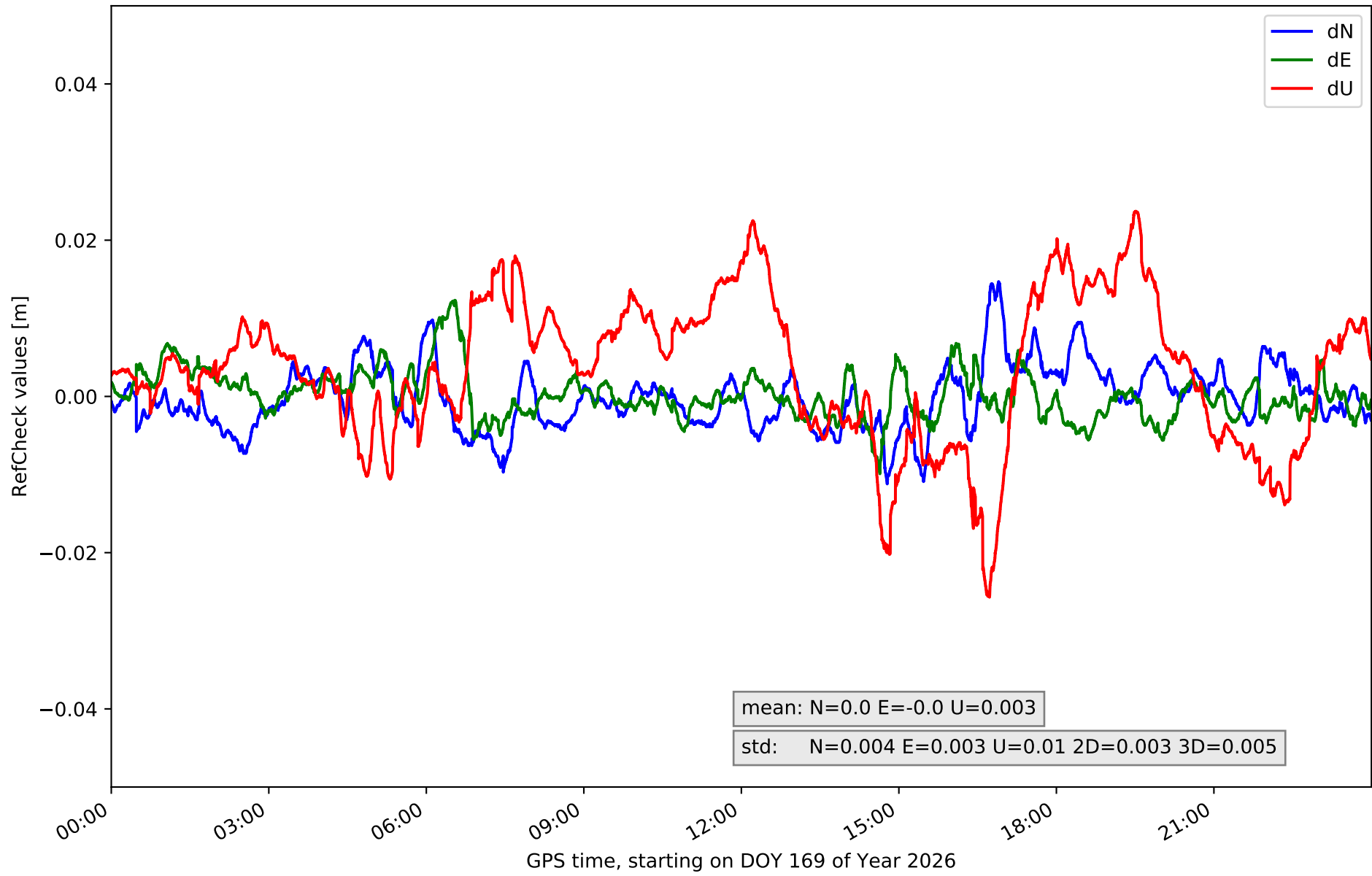
RefCheck for station CARV in network NT12



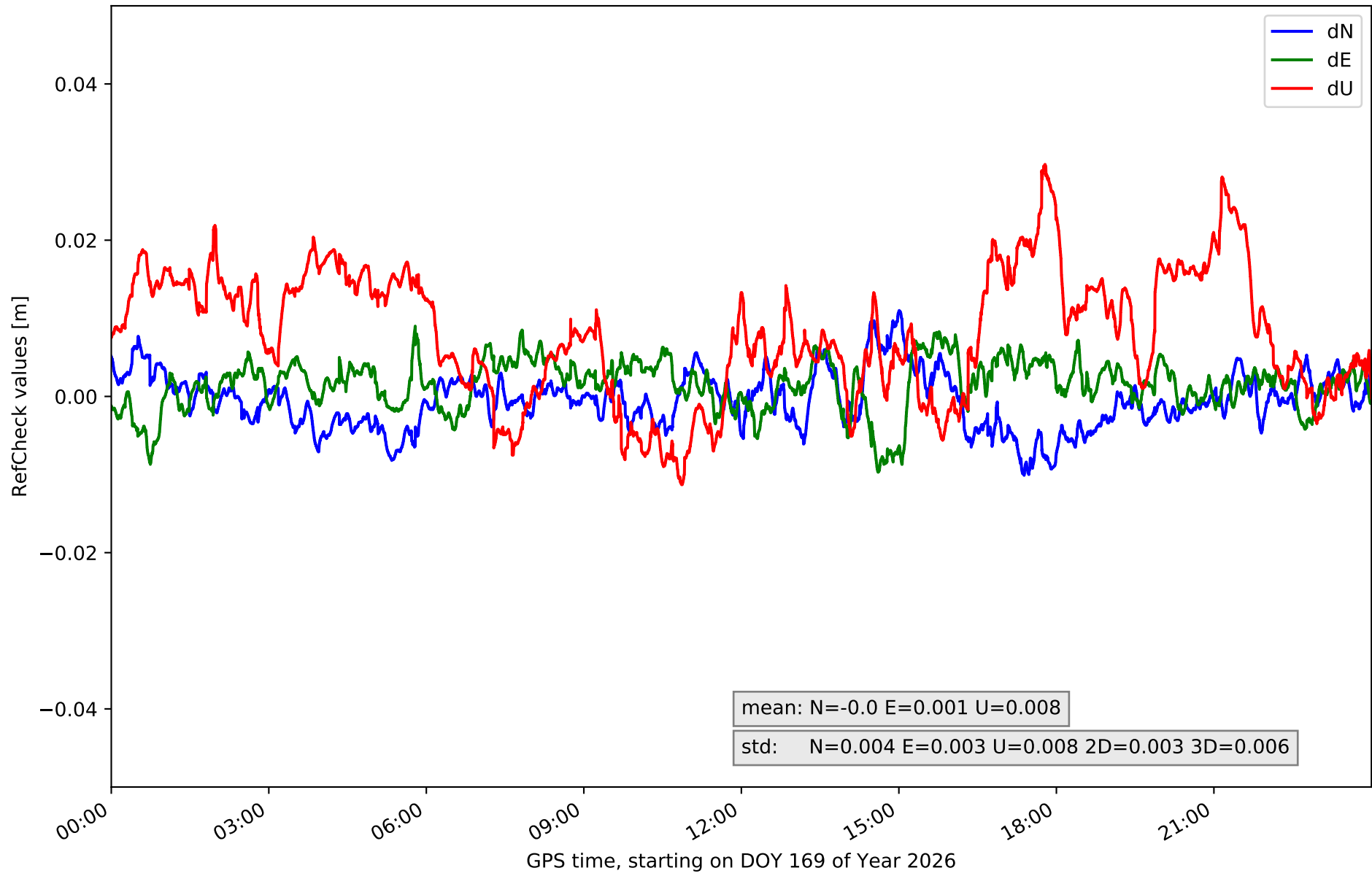
RefCheck for station CDCR in network NT12



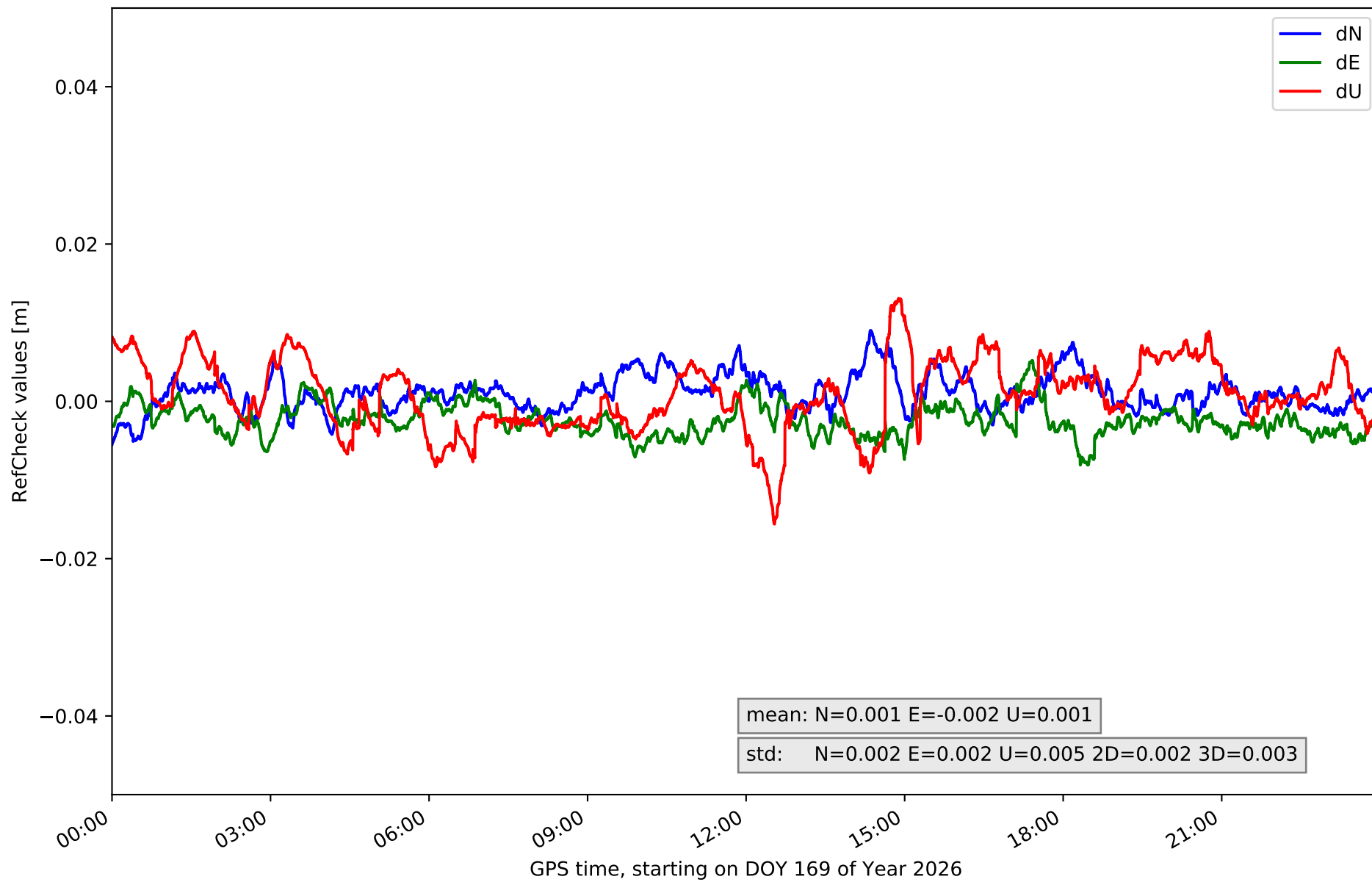
RefCheck for station CIEZ in network NT12



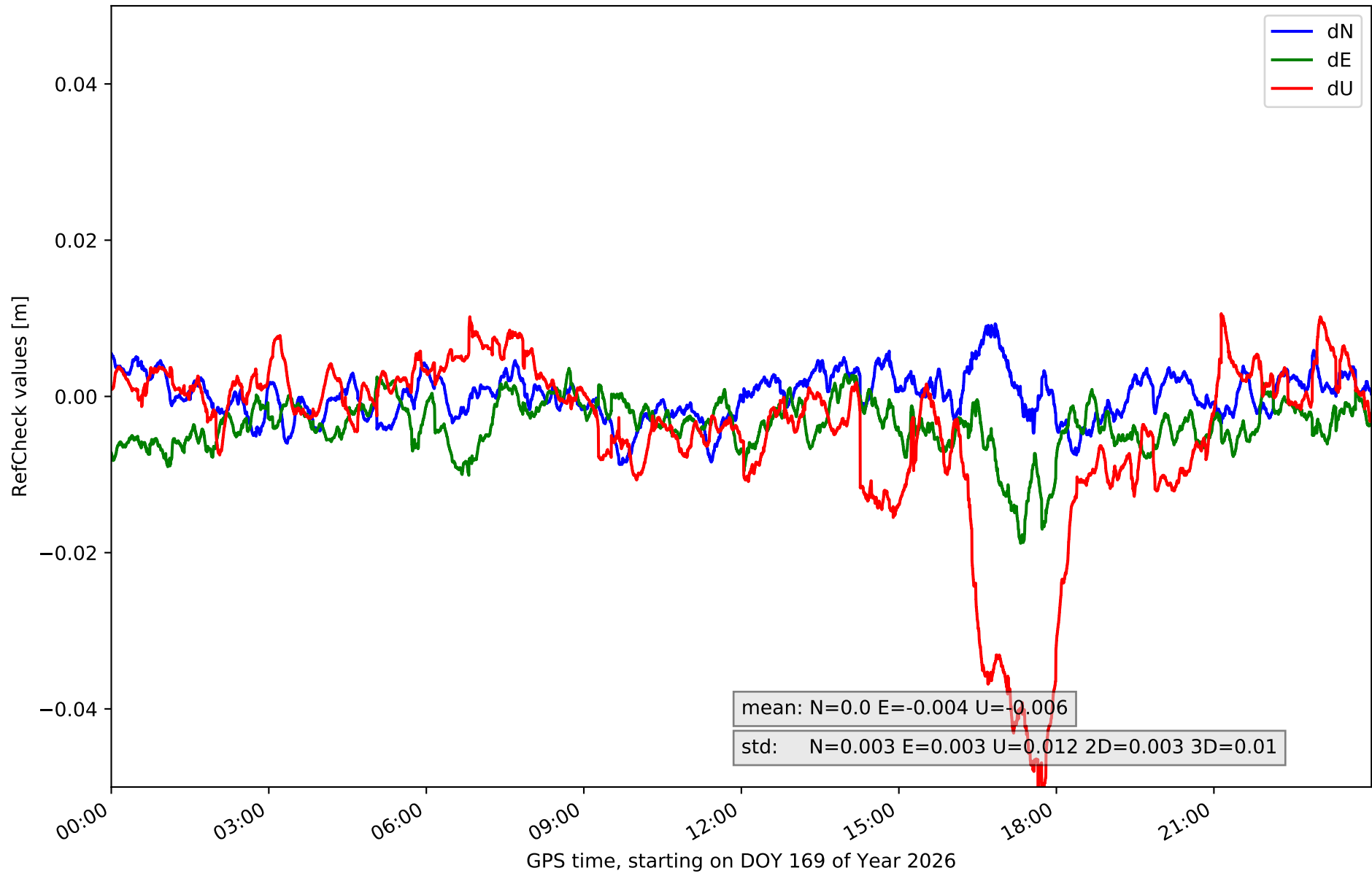
RefCheck for station EJID in network NT12



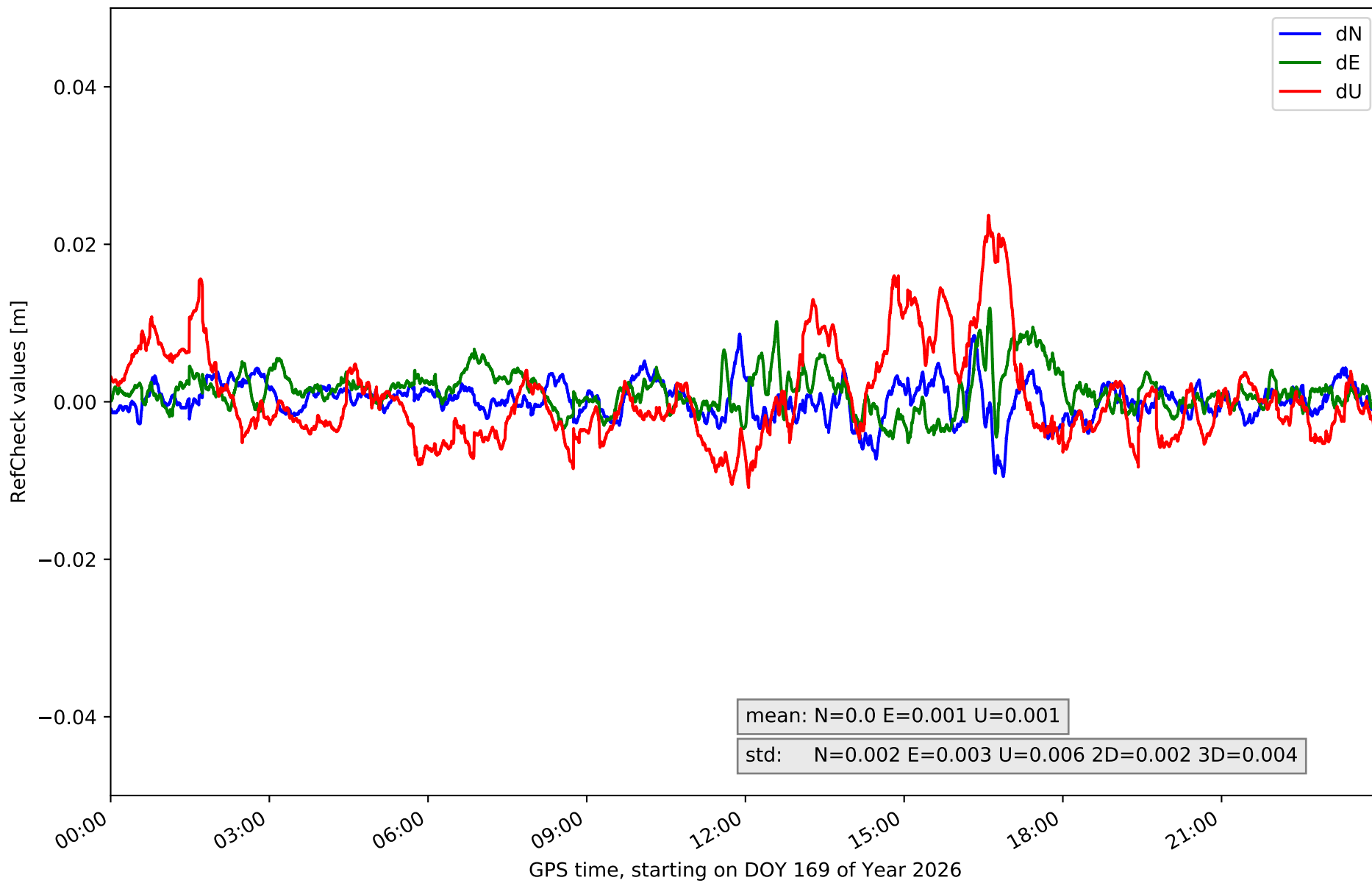
RefCheck for station EPU in network NT12



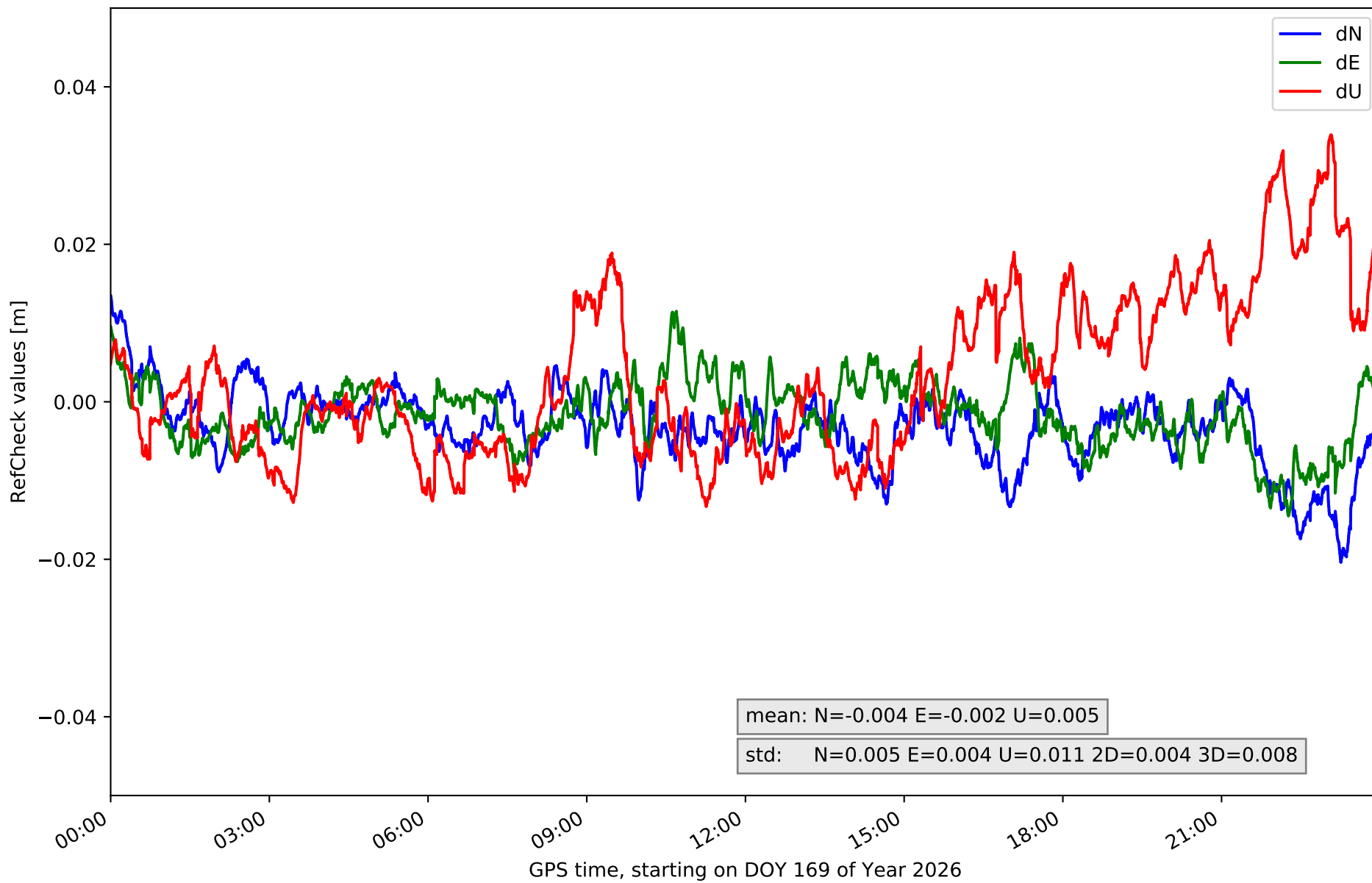
RefCheck for station GRA1 in network NT12



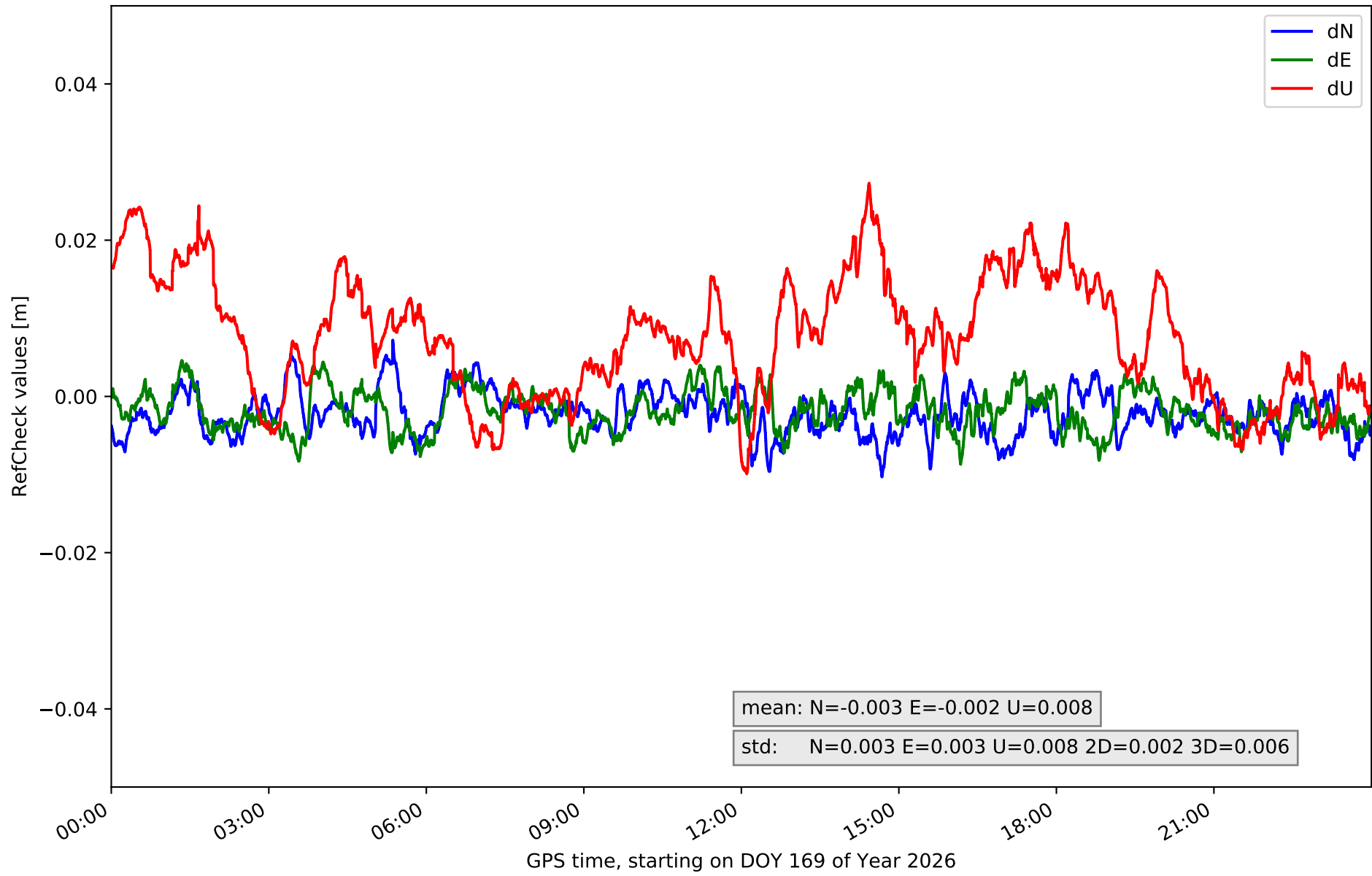
RefCheck for station HUOV in network NT12



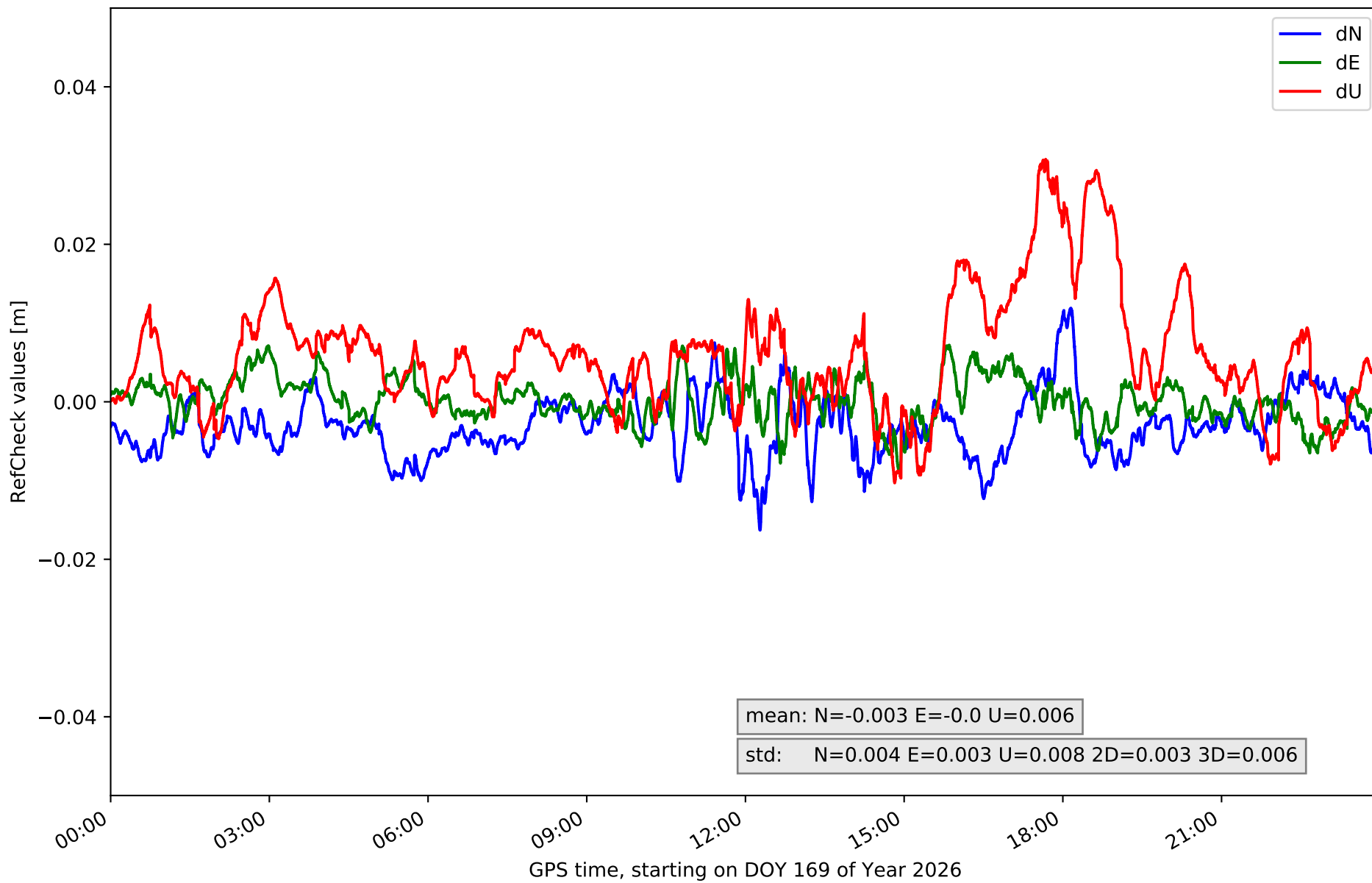
RefCheck for station MAZA in network NT12



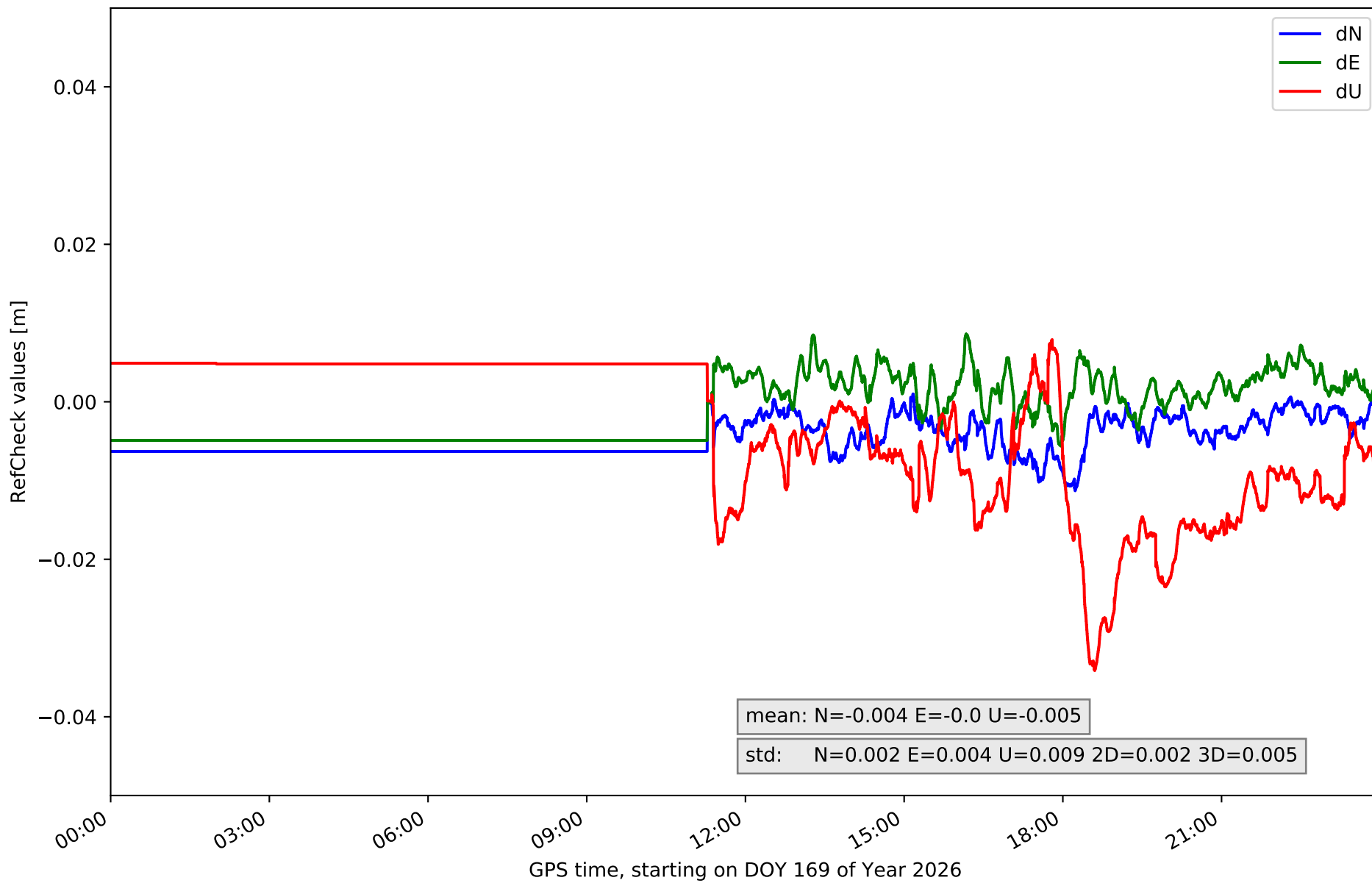
RefCheck for station MUL1 in network NT12



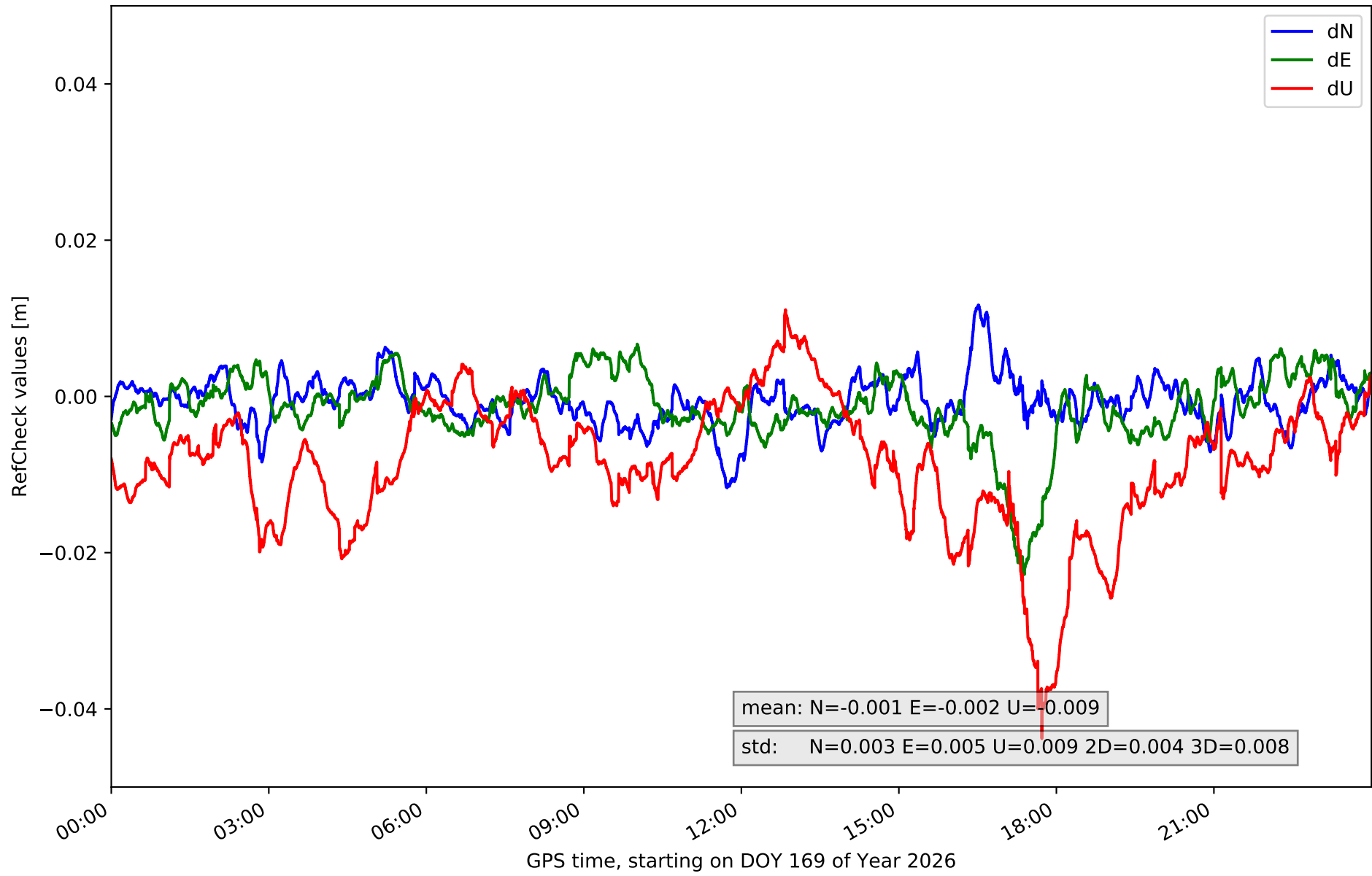
RefCheck for station MURC in network NT12



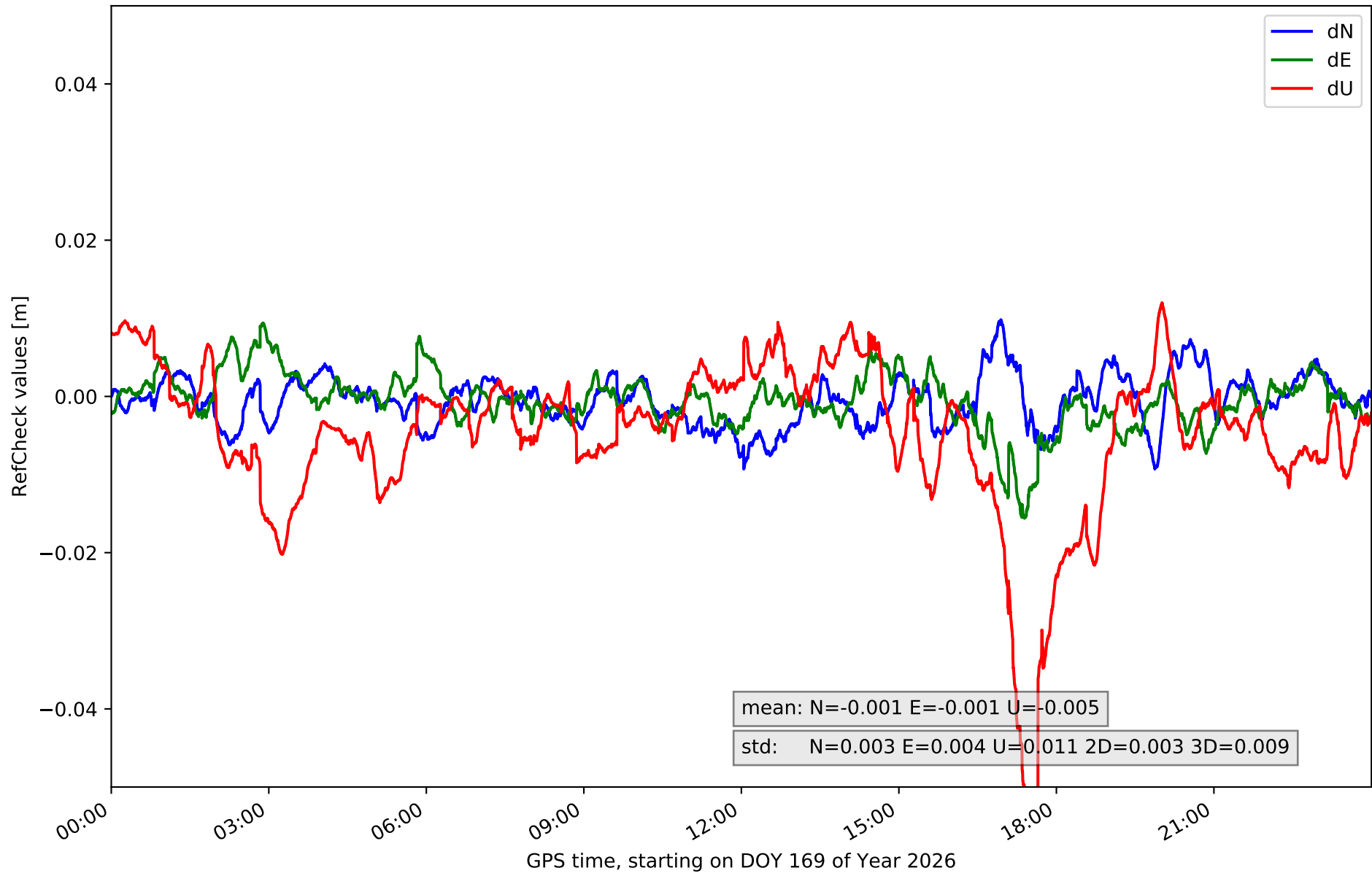
RefCheck for station PALC in network NT12



RefCheck for station UJAE in network NT12



RefCheck for station VICA in network NT12



RefCheck values for network NT12

Station	Nmin	Nmax	Nstd	Emin	Emax	Estd	Umin	Umax	Ustd	std2D	std3D	#2D > 0.01	% 2D > 0.01	#3D > 0.02	% 3D > 0.02
ALME	-0.008	0.01	0.003	-0.008	0.006	0.002	-0.006	0.024	0.005	0.002	0.005	530	0.8	1325	2.1
CAAL	-0.007	0.01	0.003	-0.009	0.019	0.002	-0.026	0.06	0.007	0.002	0.005	241	0.4	2279	3.6
CABP	-0.006	0.008	0.002	-0.006	0.01	0.002	-0.011	0.021	0.005	0.002	0.004	12	0.0	477	0.8
CARG	-0.008	0.013	0.003	-0.013	0.005	0.003	-0.008	0.022	0.006	0.002	0.005	1407	2.2	1188	1.9
CARV	-0.007	0.009	0.003	-0.007	0.007	0.002	-0.025	0.012	0.006	0.002	0.005	0	0.0	2257	3.6
CDCR	-0.005	0.008	0.002	-0.005	0.006	0.002	-0.012	0.017	0.004	0.001	0.002	0	0.0	0	0.0
CIEZ	-0.011	0.015	0.004	-0.01	0.012	0.003	-0.026	0.024	0.01	0.003	0.005	2941	4.7	3131	5.0
EJID	-0.01	0.011	0.004	-0.01	0.009	0.003	-0.011	0.03	0.008	0.003	0.006	2780	4.4	5058	8.0
ESPU	-0.005	0.009	0.002	-0.008	0.005	0.002	-0.016	0.013	0.005	0.002	0.003	101	0.2	0	0.0
GRA1	-0.009	0.009	0.003	-0.019	0.004	0.003	-0.052	0.011	0.012	0.003	0.01	4030	6.4	5953	9.4
HUOV	-0.009	0.009	0.002	-0.005	0.012	0.003	-0.011	0.024	0.006	0.002	0.004	385	0.6	1330	2.1
MAZA	-0.02	0.013	0.005	-0.015	0.011	0.004	-0.013	0.034	0.011	0.004	0.008	10830	17.2	7118	11.3
MUL1	-0.01	0.007	0.003	-0.009	0.005	0.003	-0.01	0.027	0.008	0.002	0.006	89	0.1	4452	7.1
MURC	-0.016	0.012	0.004	-0.009	0.007	0.003	-0.01	0.031	0.008	0.003	0.006	3785	6.0	4688	7.4
PALC	-0.011	0.001	0.002	-0.006	0.009	0.004	-0.034	0.008	0.009	0.002	0.005	1309	2.1	3951	6.3
UJAE	-0.012	0.012	0.003	-0.023	0.007	0.005	-0.044	0.011	0.009	0.004	0.008	5347	8.5	7317	11.6
VICA	-0.009	0.01	0.003	-0.016	0.009	0.004	-0.057	0.012	0.011	0.003	0.009	2257	3.6	4883	7.7
Mean	-0.01	0.01	0.003	-0.01	0.008	0.003	-0.022	0.022	0.008	0.002	0.006	2120.2	3.4	3259.2	5.2
Min/Max	-0.02	0.015	0.005	-0.023	0.019	0.005	-0.057	0.06	0.012	0.004	0.01	10830	17.2	7317	11.6

fixing statistic for network NT12

fixing percentage of	all GNSS	G	R	E	C
using threshold 0.3	94.8	94.5	93.3	96.3	94.5
considering satellites with dual-frequency fixed	93.6	93.3	92.5	95.4	92.6
considering all signals separately	93.5	93.2	92.5	95.6	91.2