

summary for network NET8

timeperiod chosen: from 2026-06-18-00:00:00 until 2026-06-18-23:59:59

average update rate (durations larger than 15 seconds considered as observation gap): 1.2 seconds

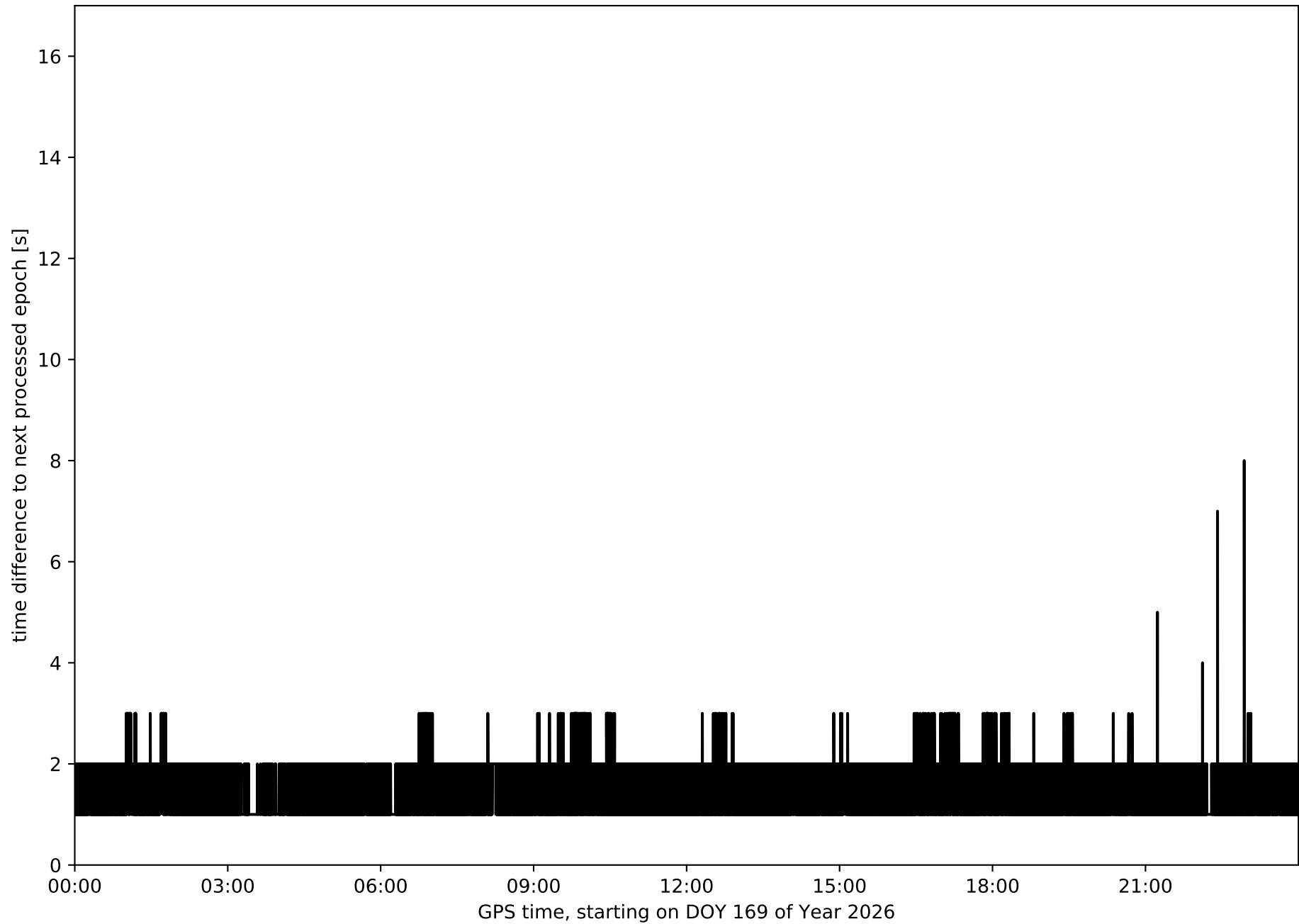
average fixing percentage with threshold set to 0.3: 94.7 percent

stations available: 16 of 16

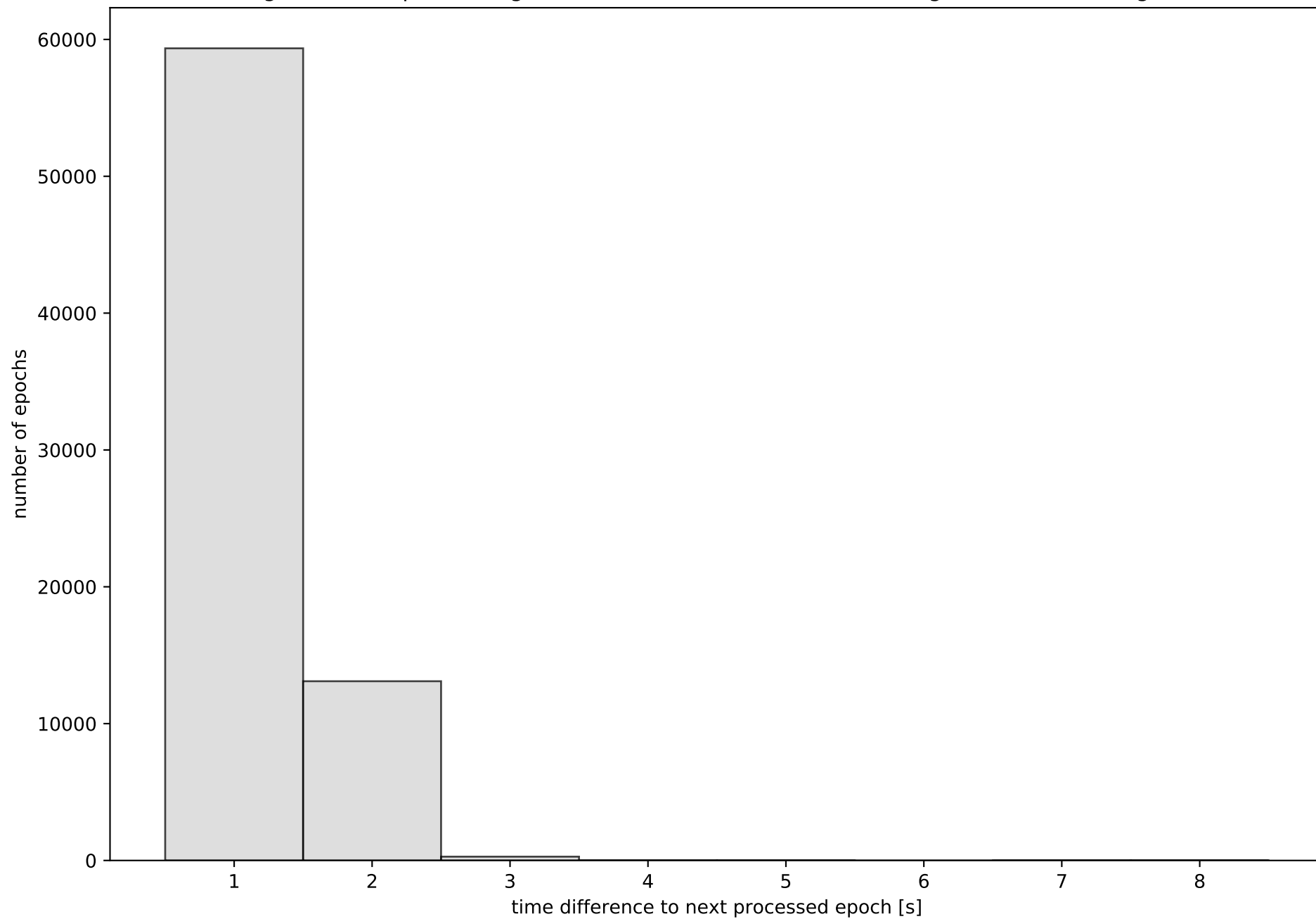
station information:

station ALDA:	antenna: GPPNULLANTENNA NONE	receiver: LEICA GR30	height: 881.795
station ALSA:	antenna: GPPNULLANTENNA NONE	receiver: LEICA GR50	height: 584.188
station AMUR:	antenna: GPPNULLANTENNA NONE	receiver: LEICA GR30	height: 299.242
station ELGE:	antenna: GPPNULLANTENNA NONE	receiver: LEICA GR30	height: 535.724
station ESTE:	antenna: GPPNULLANTENNA NONE	receiver: LEICA GR50	height: 523.475
station HOND:	antenna: LEIAR20 LEIM	receiver: LEICA GR50	height: 166.322
station ISPS:	antenna: LEIAR20 LEIM	receiver: LEICA GR50	height: 265.494
station KAST:	antenna: GPPNULLANTENNA NONE	receiver: LEICA GR30	height: 321.663
station LEIT:	antenna: GPPNULLANTENNA NONE	receiver: LEICA GR50	height: 530.061
station MIBR:	antenna: LEIAR25 LEIT	receiver: TRIMBLE NETR9	height: 526.687
station ORON:	antenna: GPPNULLANTENNA NONE	receiver: LEICA GR50	height: 204.83
station PASA:	antenna: GPPNULLANTENNA NONE	receiver: LEICA GR30	height: 67.364
station SOPU:	antenna: GPPNULLANTENNA NONE	receiver: LEICA GR30	height: 168.97
station TAFA:	antenna: GPPNULLANTENNA NONE	receiver: LEICA GR50	height: 473.843
station UPNA:	antenna: GPPNULLANTENNA NONE	receiver: LEICA GR50	height: 500.918
station VITO:	antenna: GPPNULLANTENNA NONE	receiver: LEICA GR30	height: 600.458

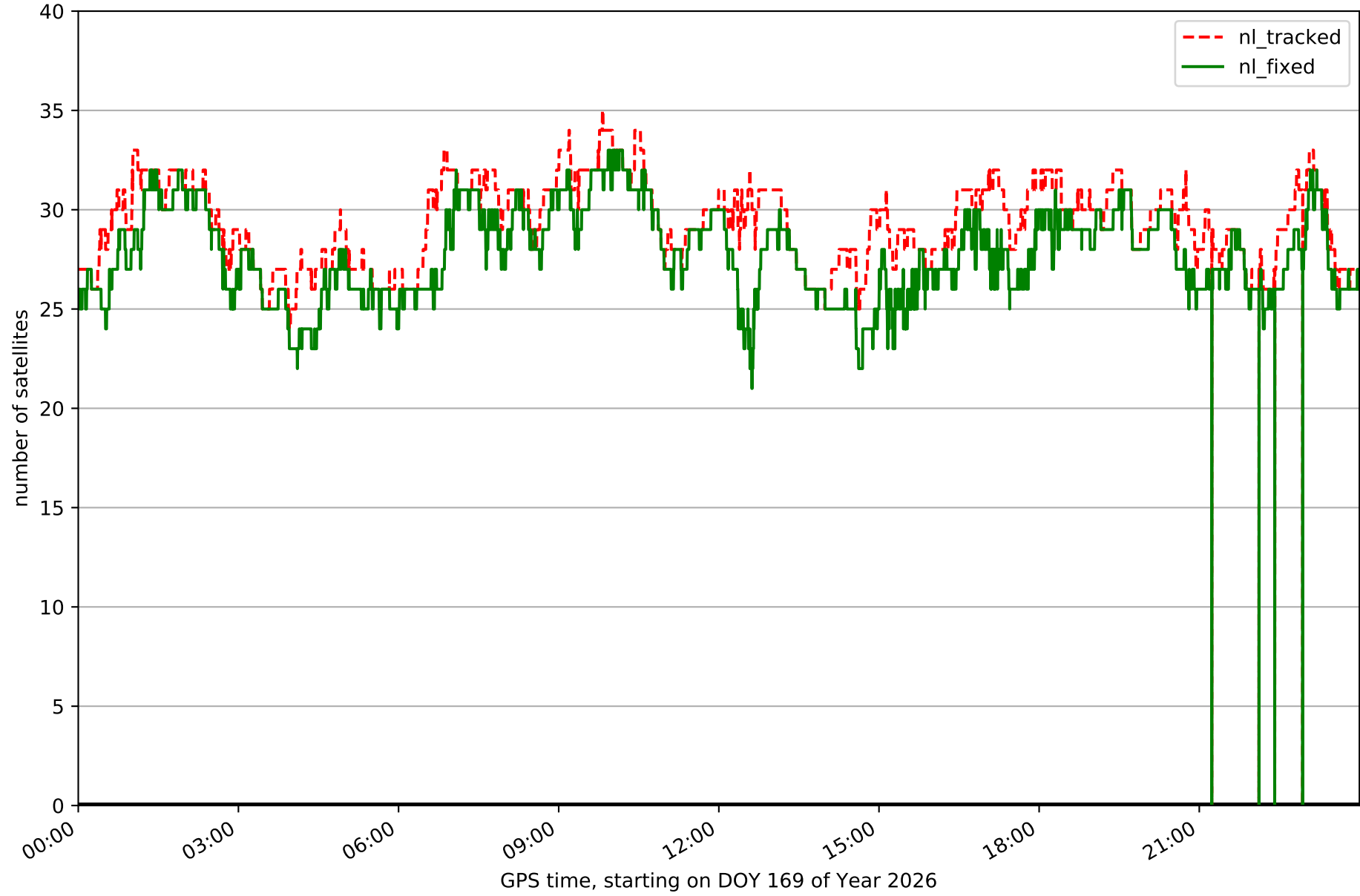
Processing rate in network NET8



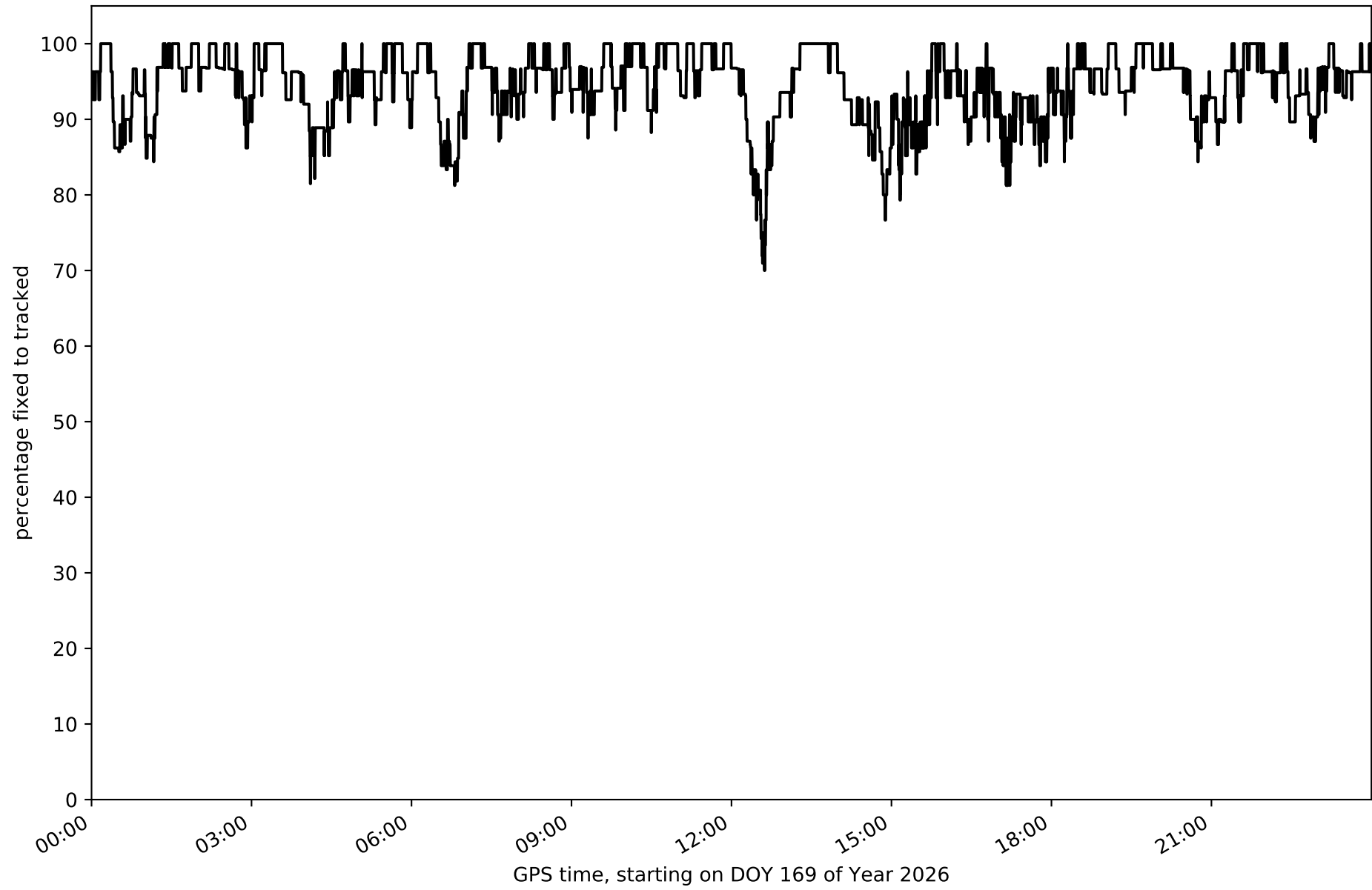
Histogram of the processing rate in network NET8 (durations larger 15 seconds neglected)



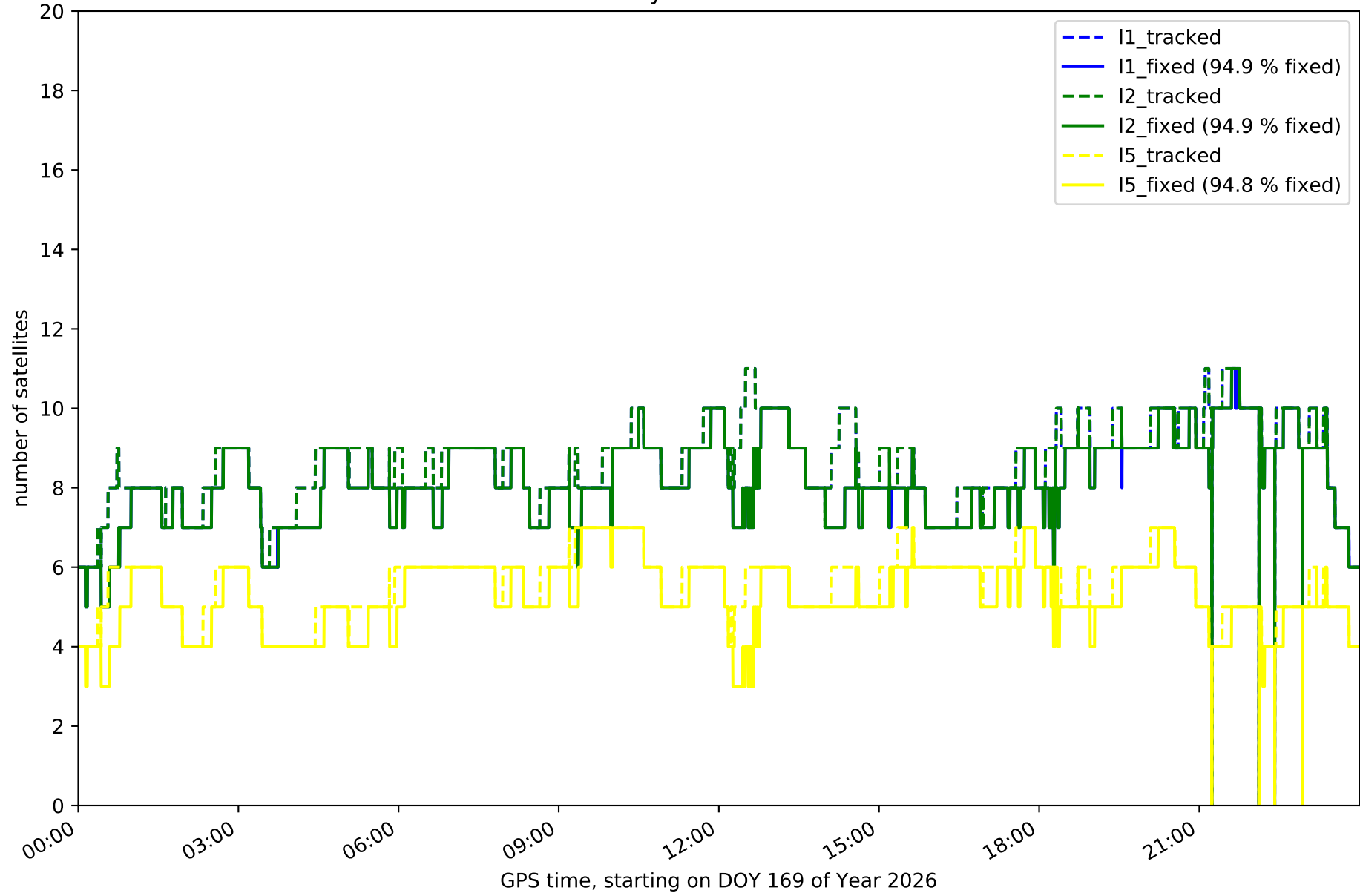
Network NET8 with threshold set to 0.3



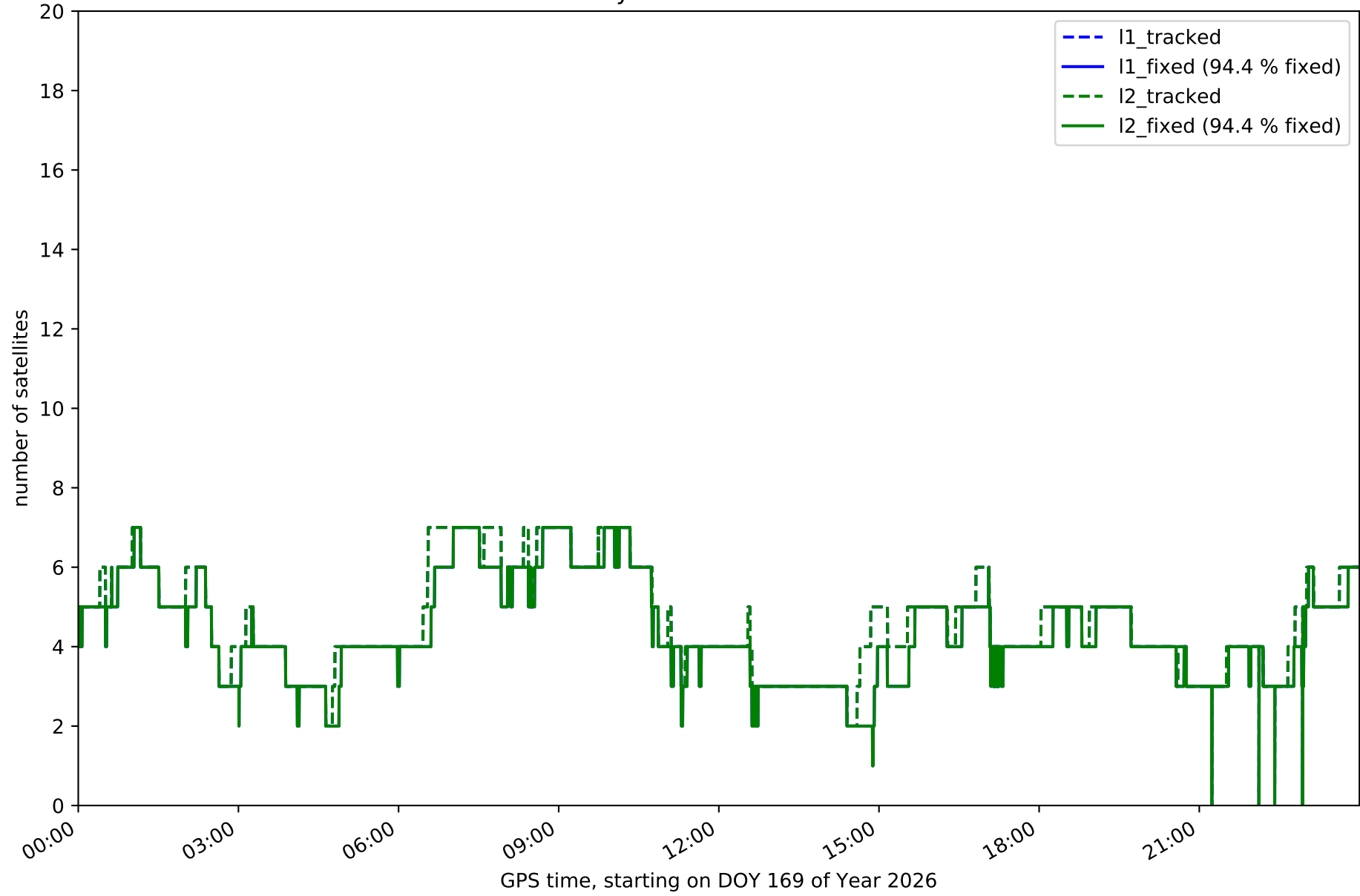
Fixing percentage of satellites in network NET8 with threshold set to 0.3



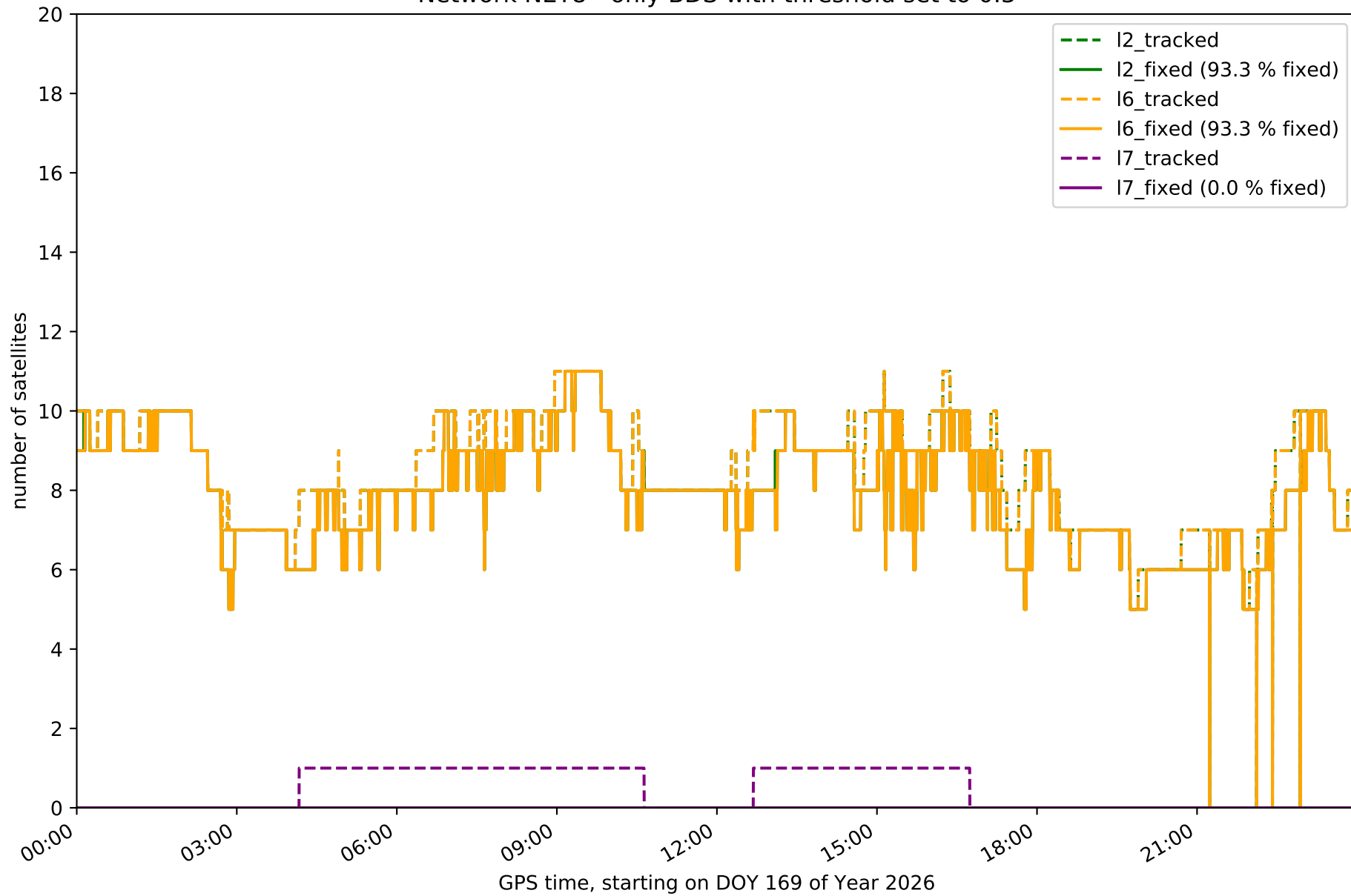
Network NET8 - only GPS with threshold set to 0.3



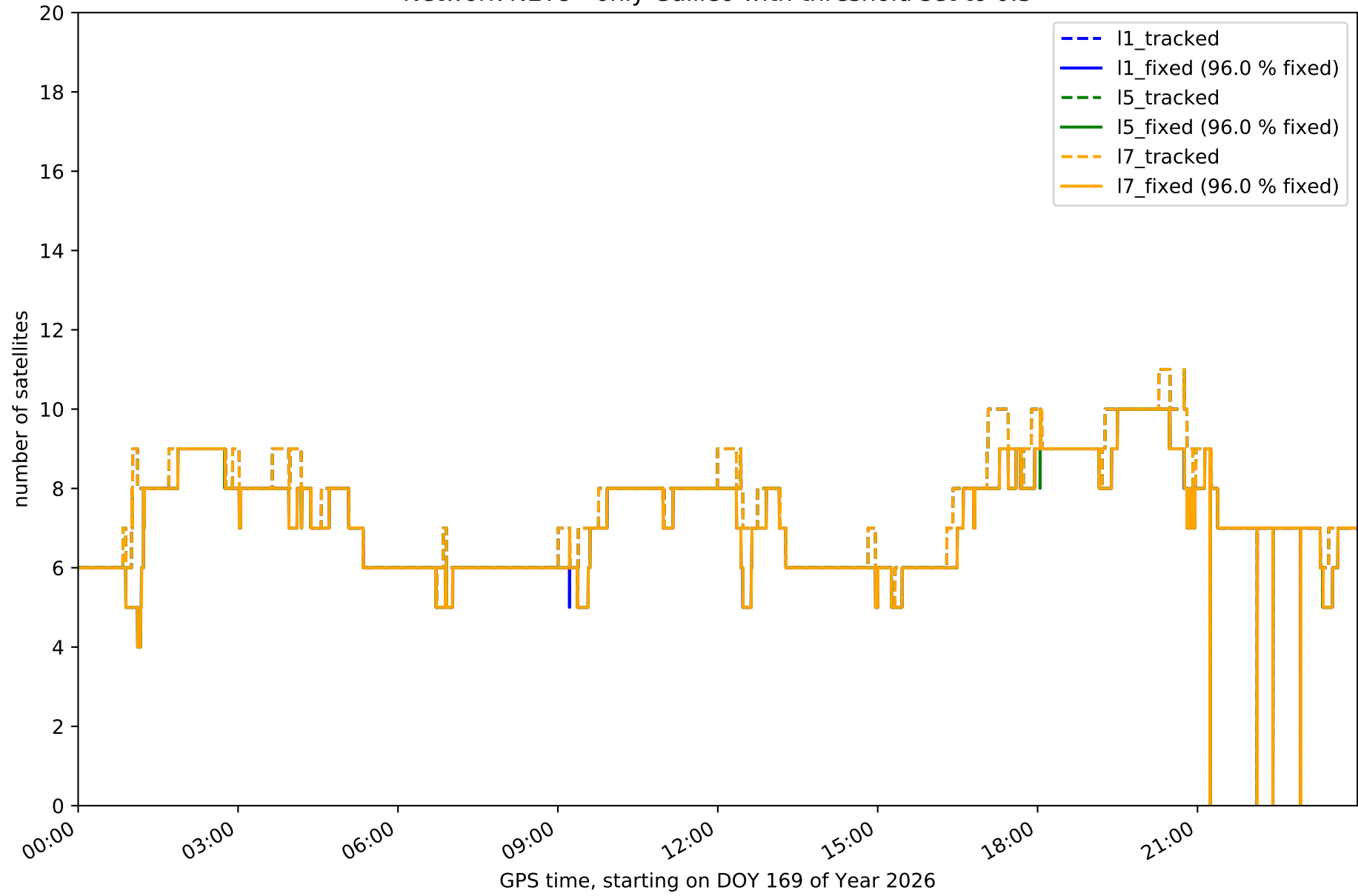
Network NET8 - only GLONASS with threshold set to 0.3



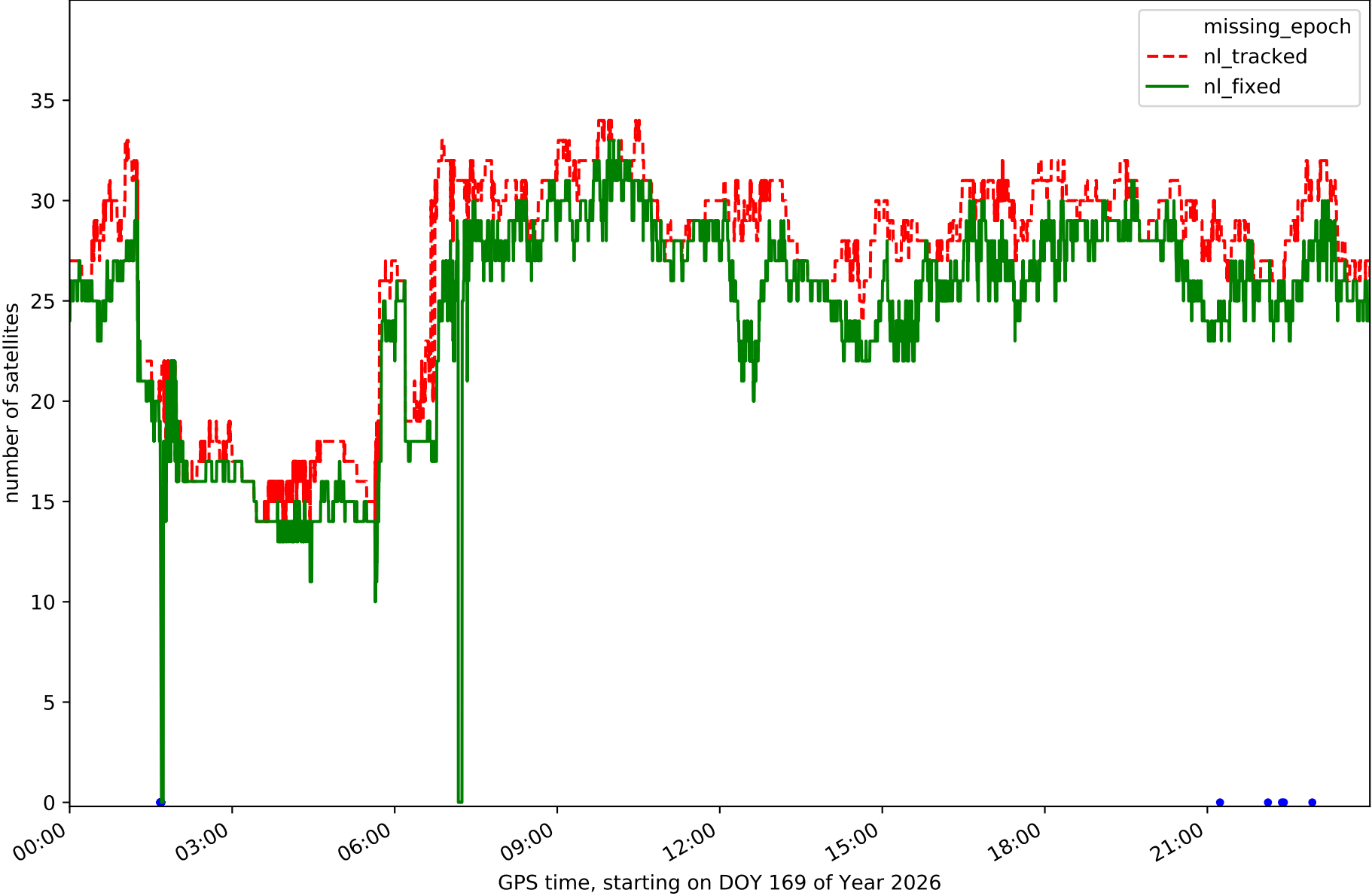
Network NET8 - only BDS with threshold set to 0.3



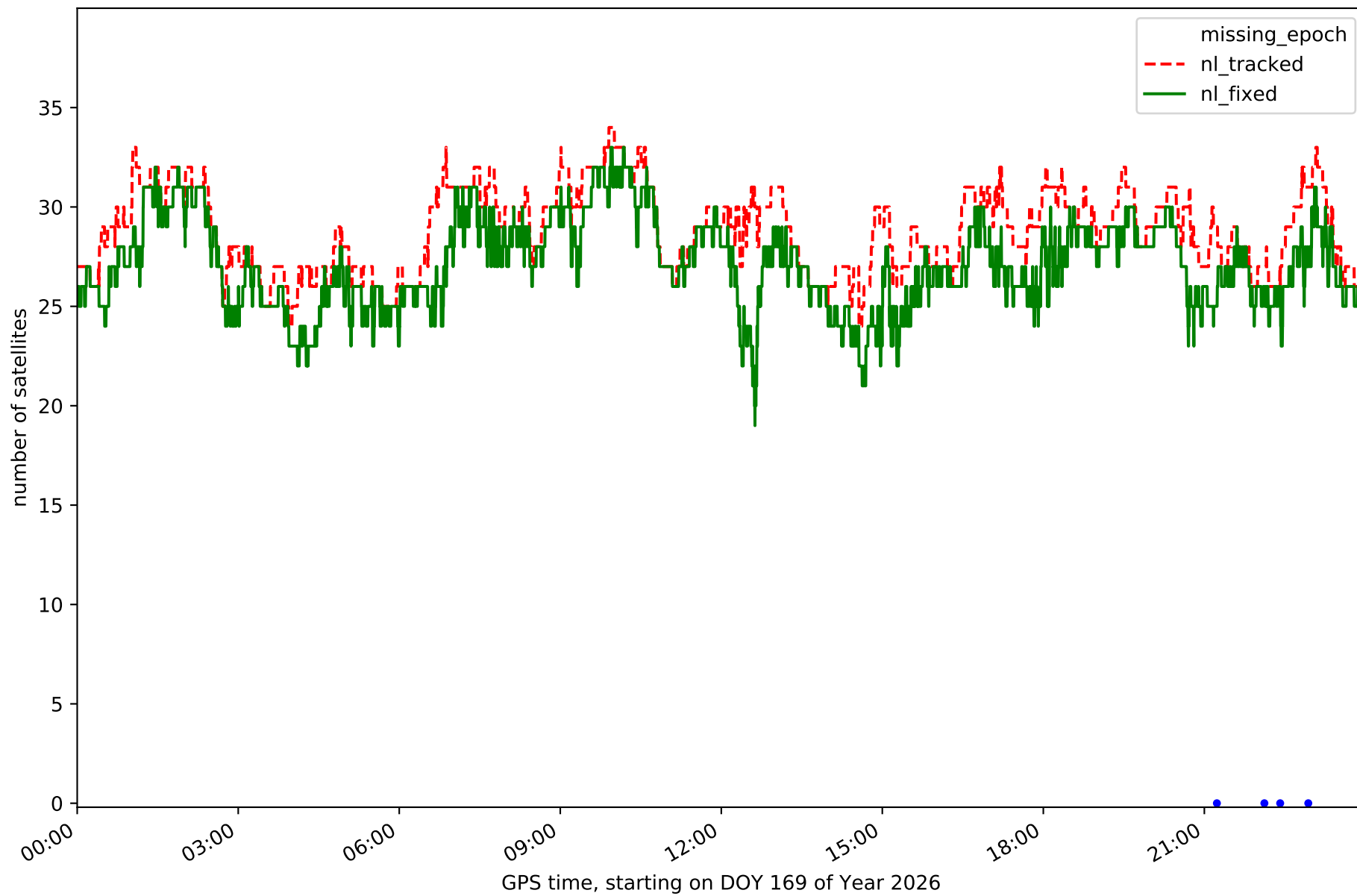
Network NET8 - only Galileo with threshold set to 0.3



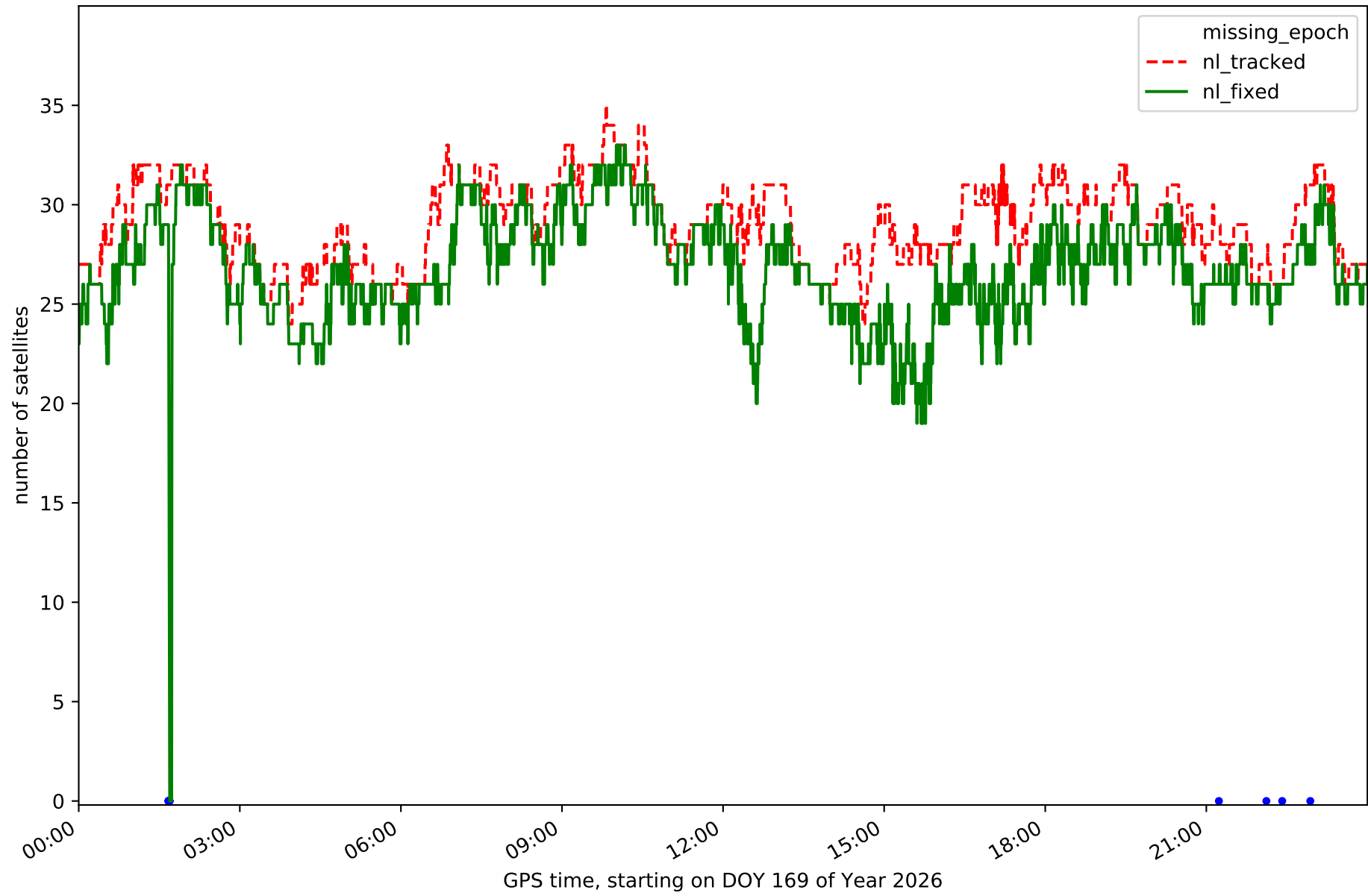
Station ALDA in network NET8



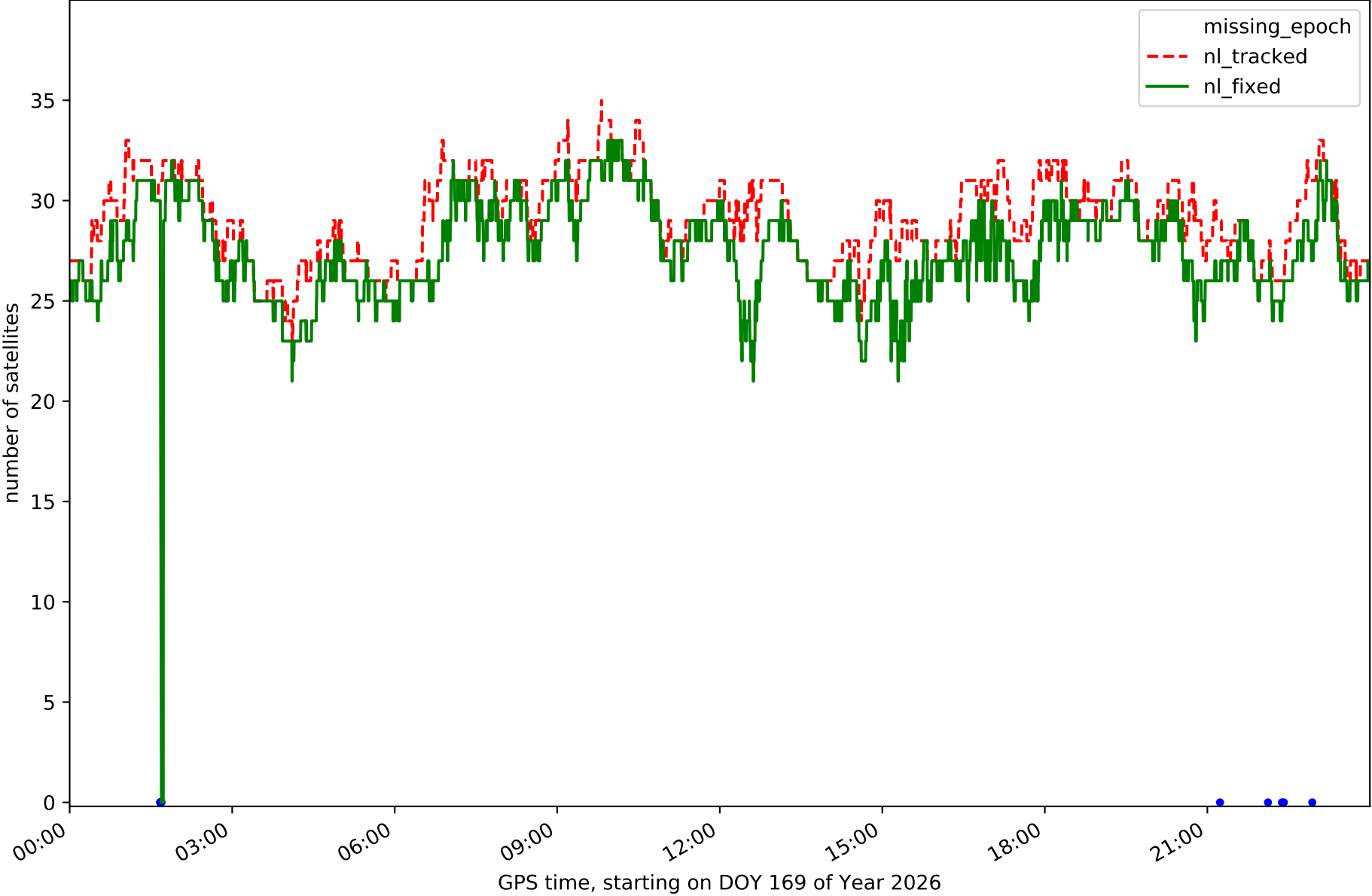
Station ALSA in network NET8



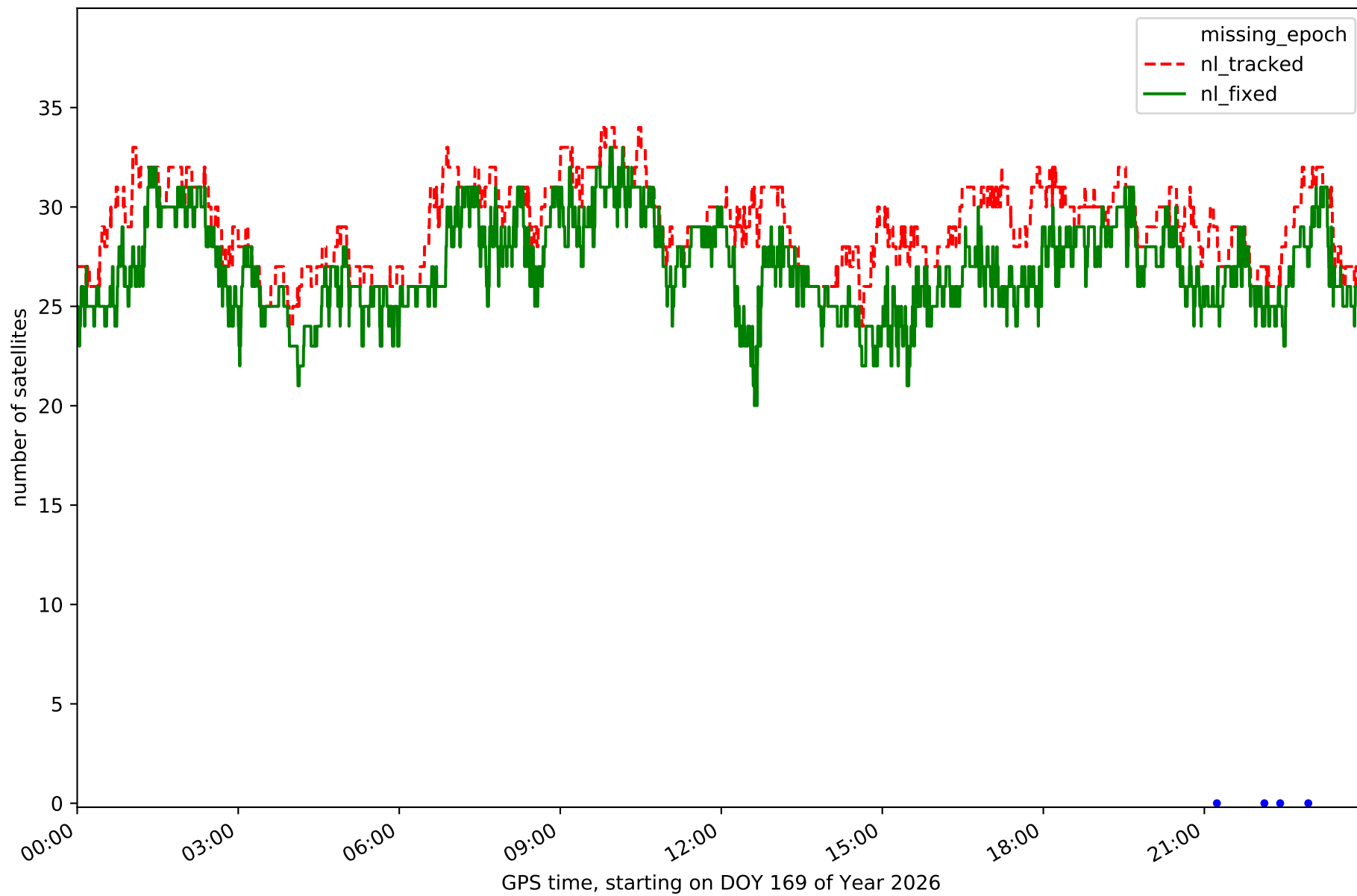
Station AMUR in network NET8



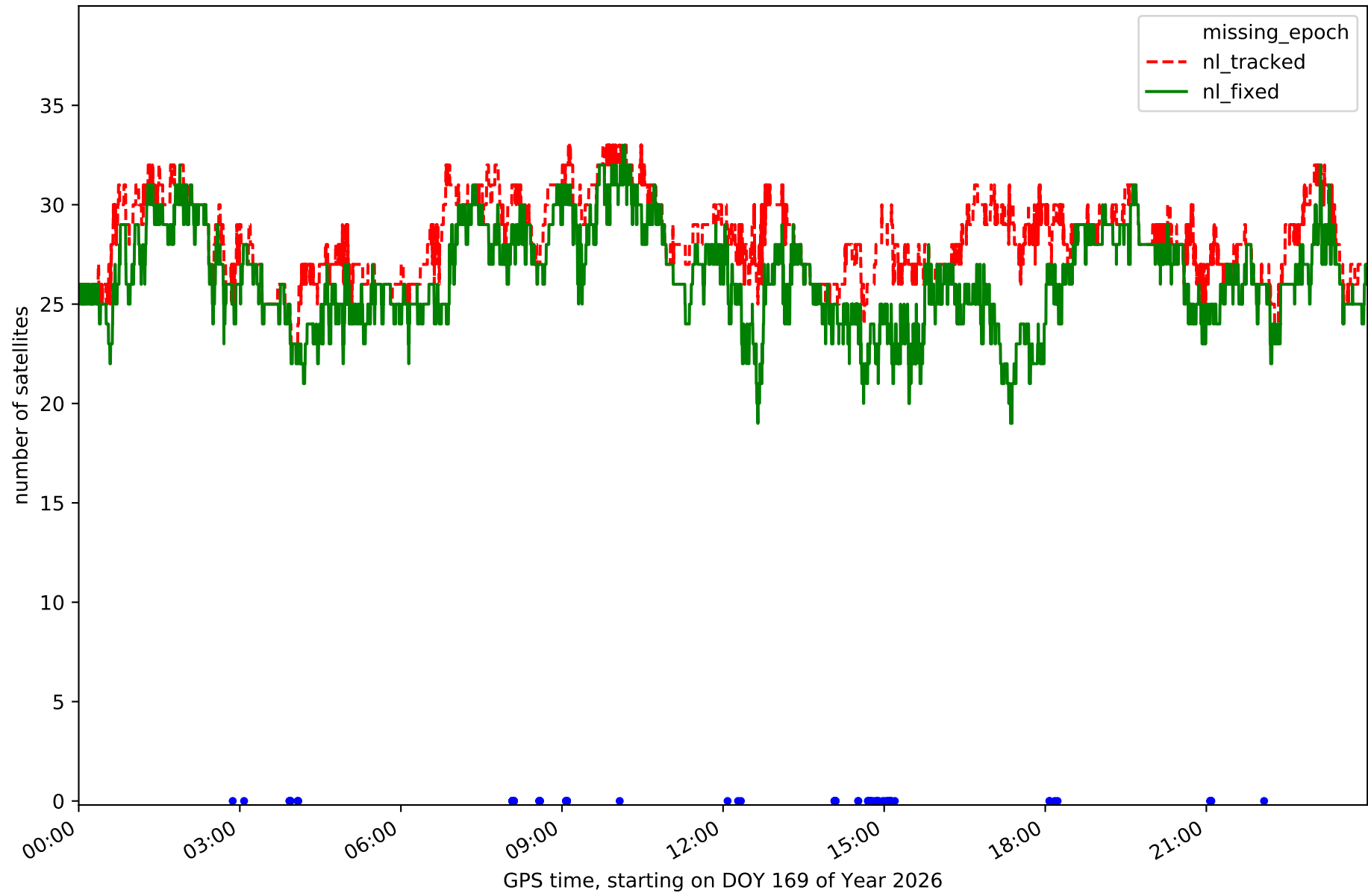
Station ELGE in network NET8



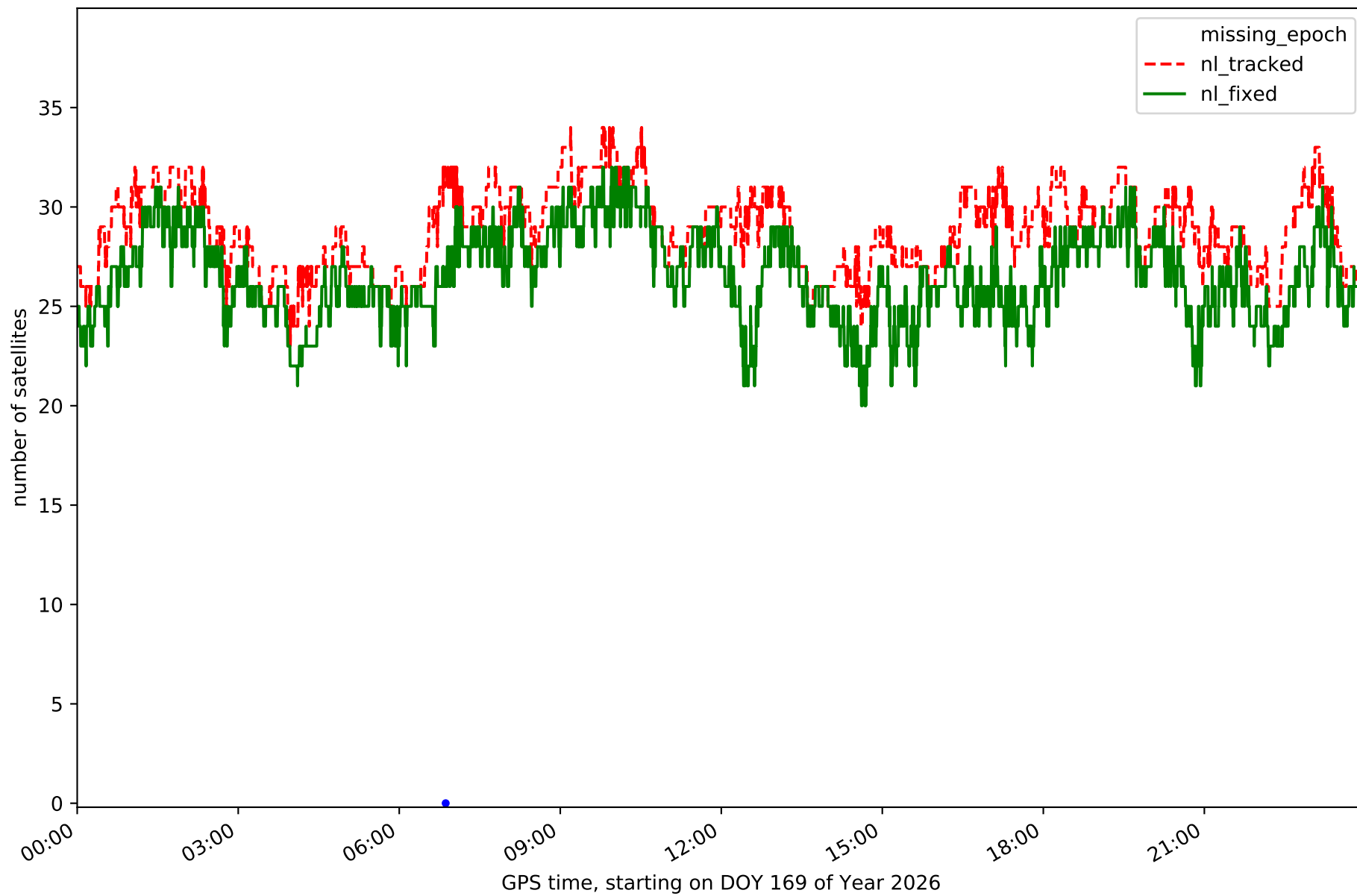
Station ESTE in network NET8



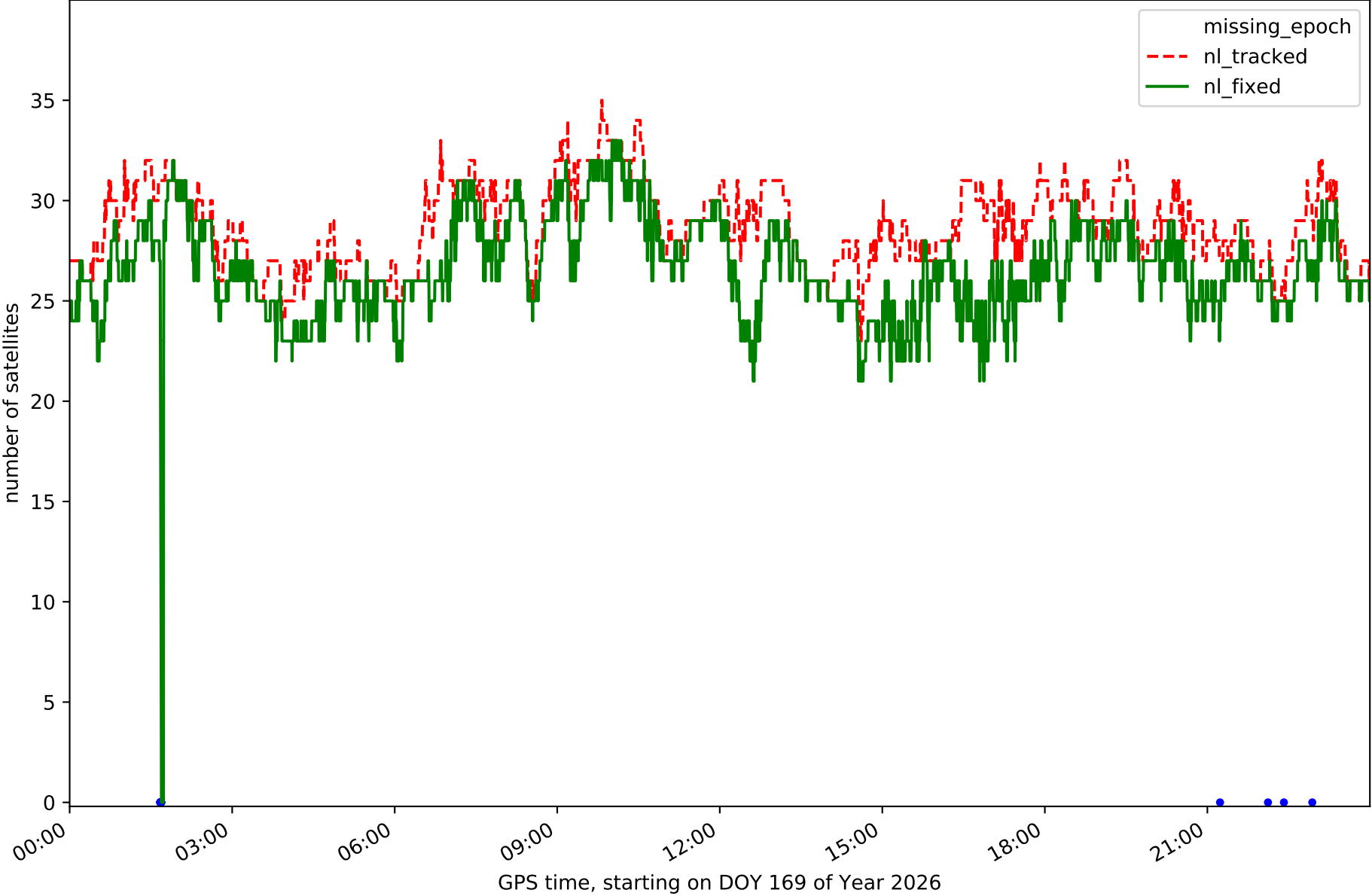
Station HOND in network NET8



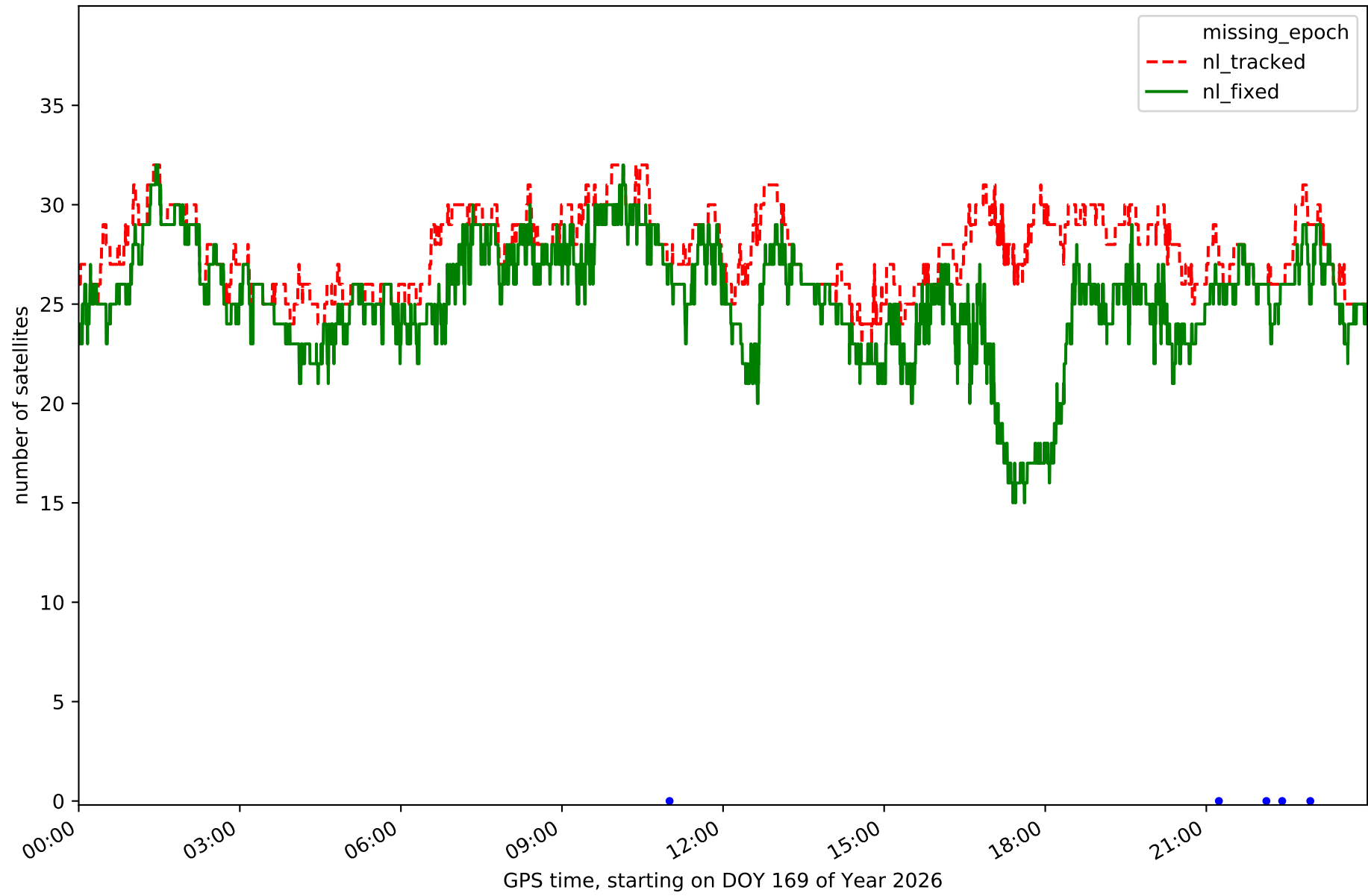
Station ISPS in network NET8



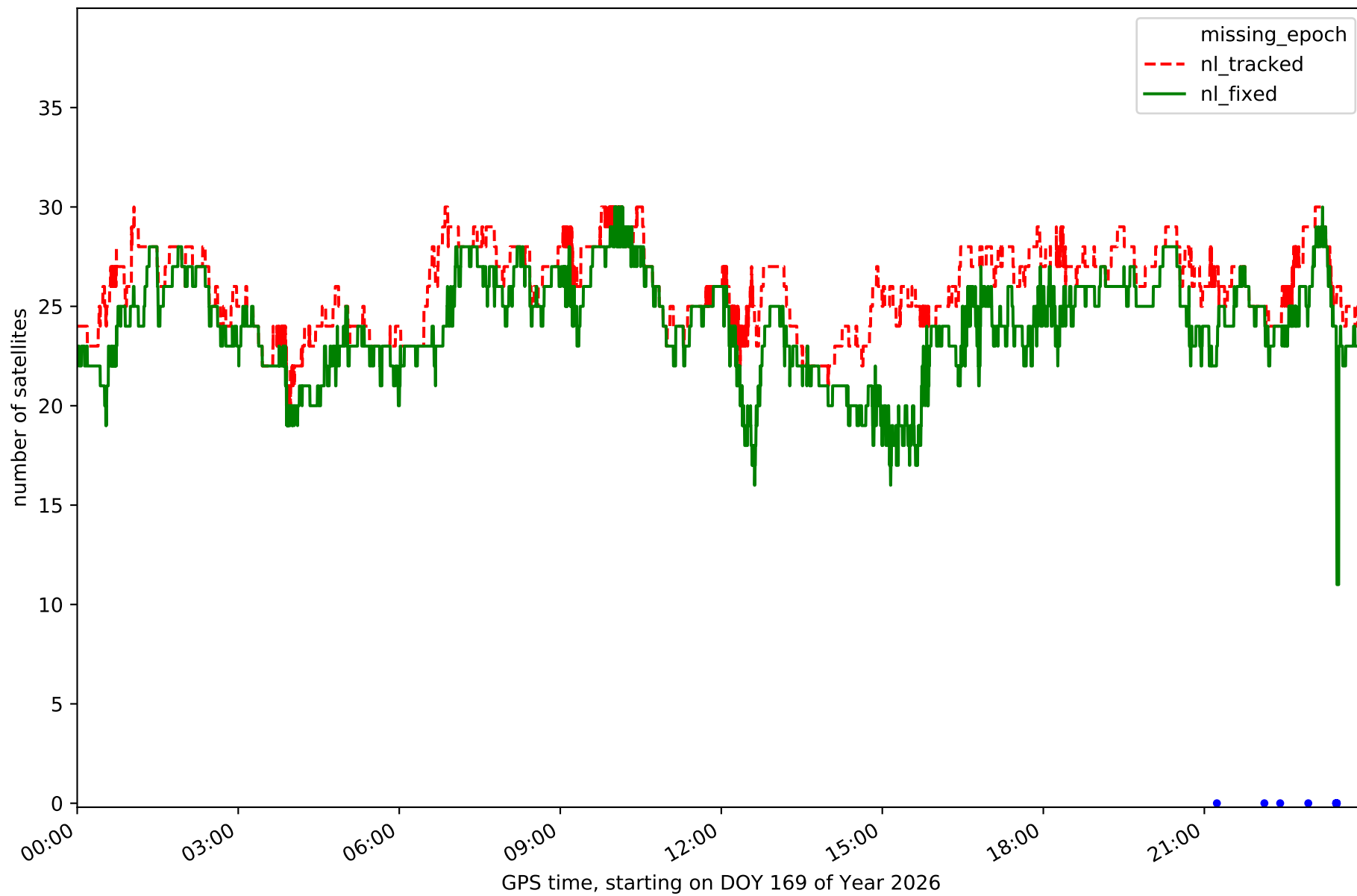
Station KAST in network NET8



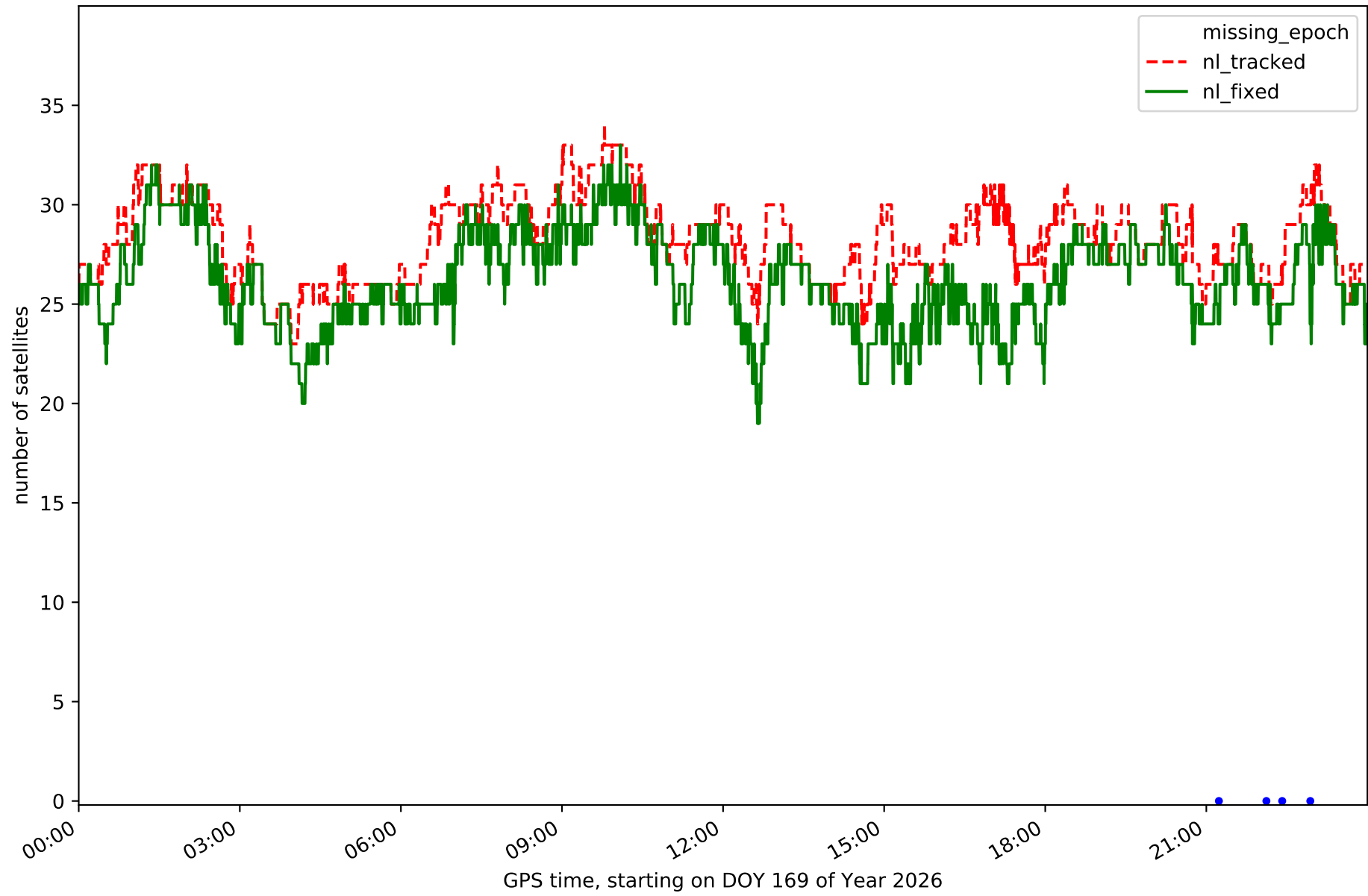
Station LEIT in network NET8



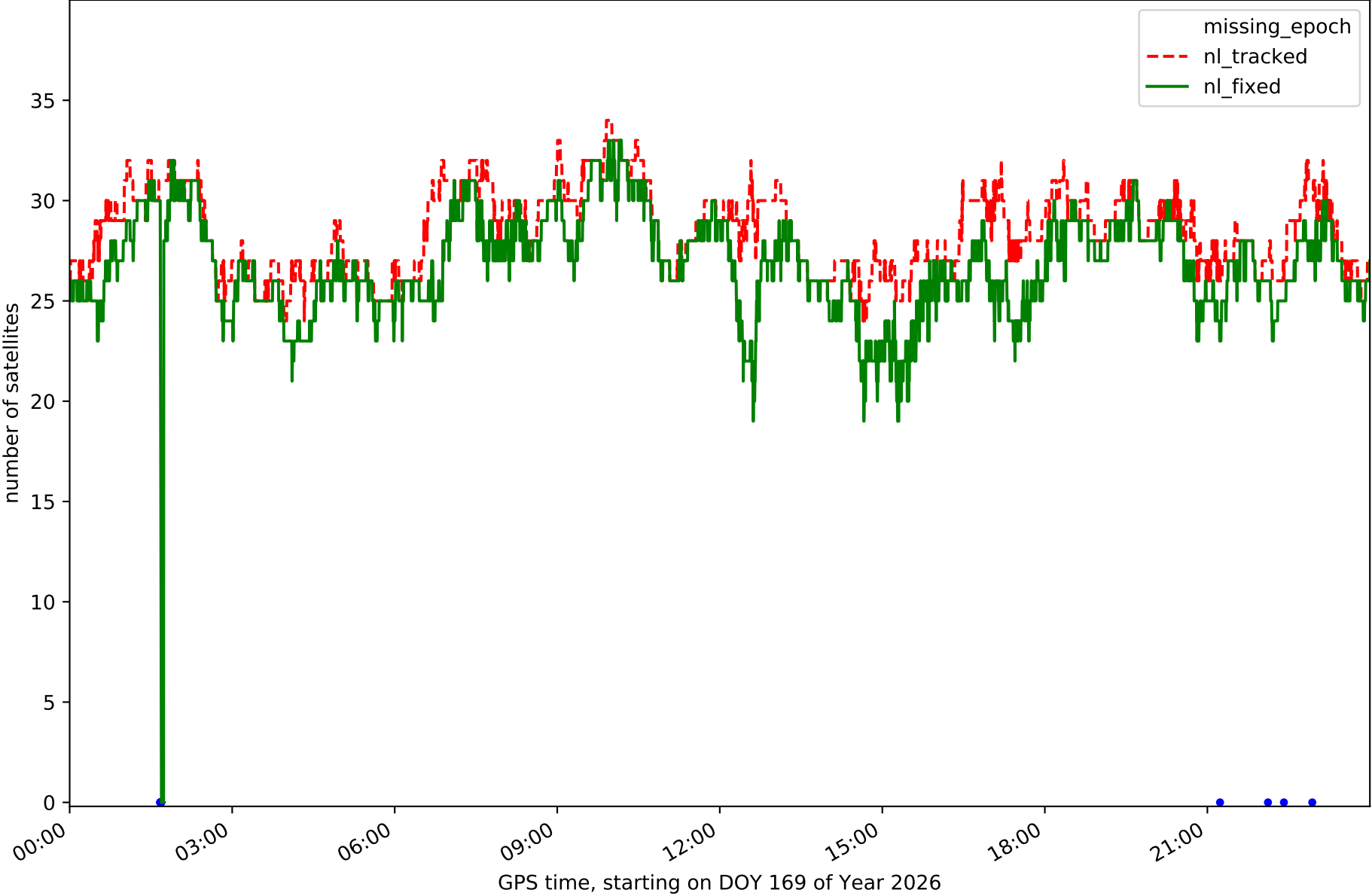
Station MIBR in network NET8



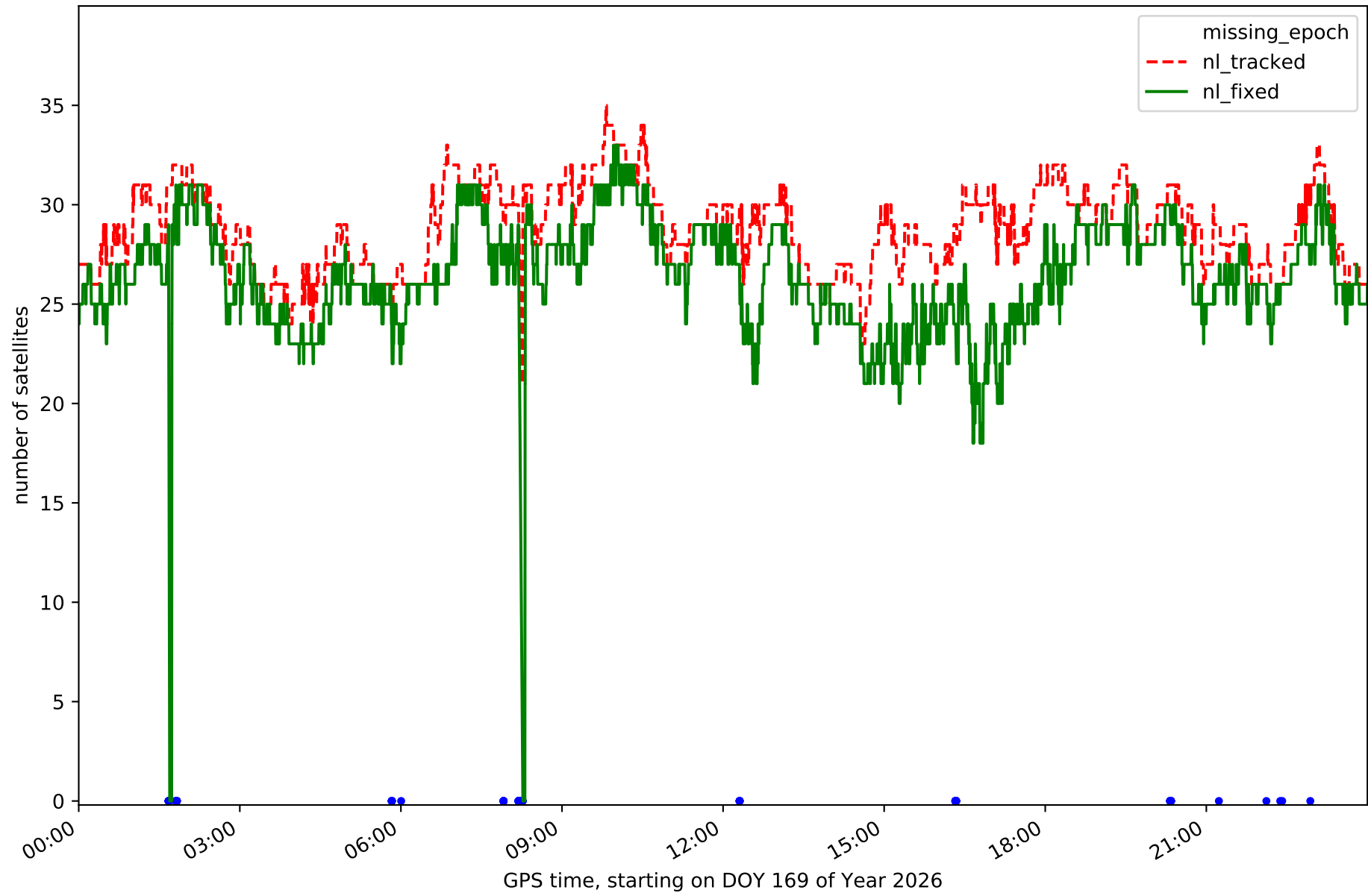
Station ORON in network NET8



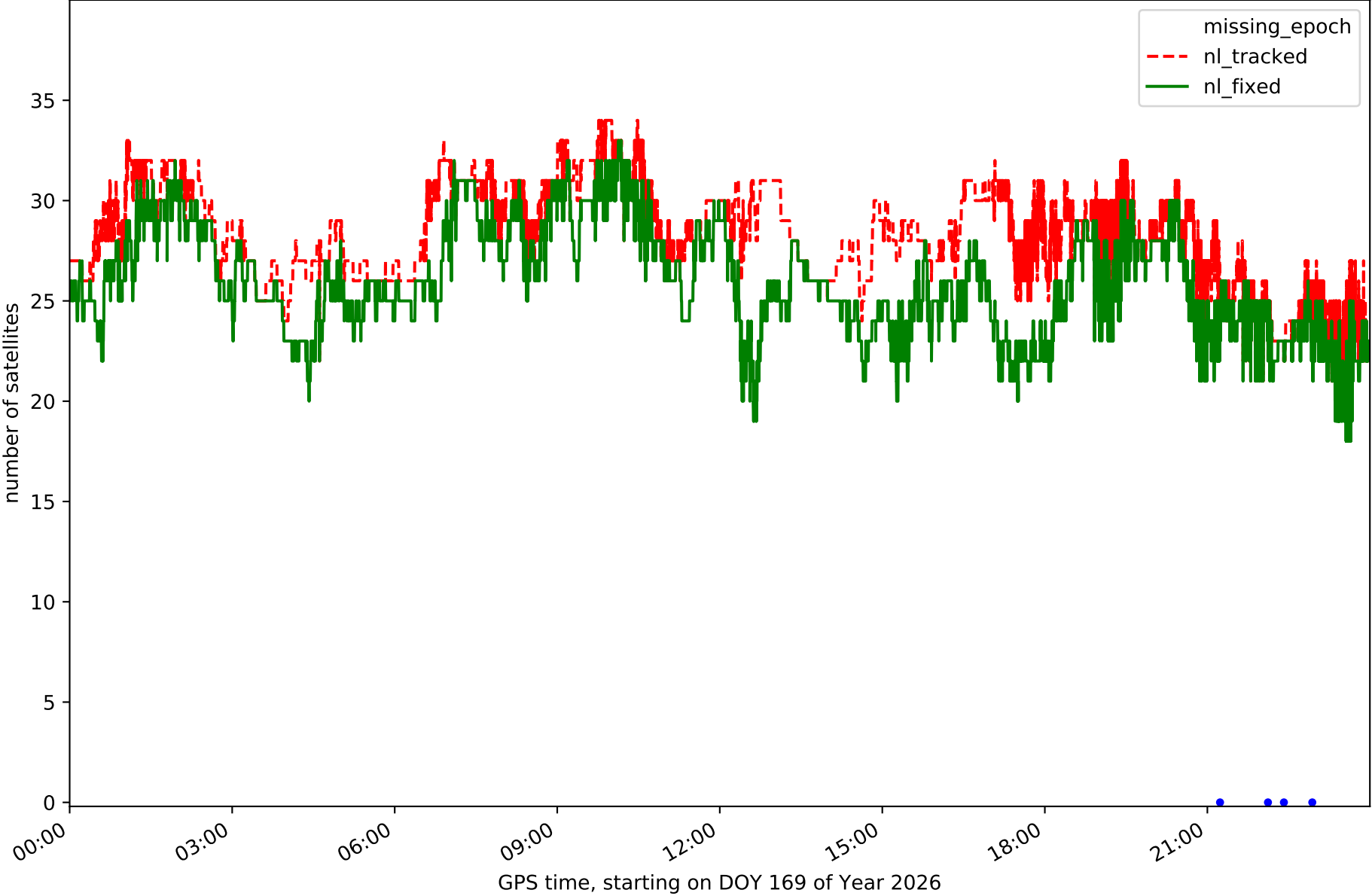
Station PASA in network NET8



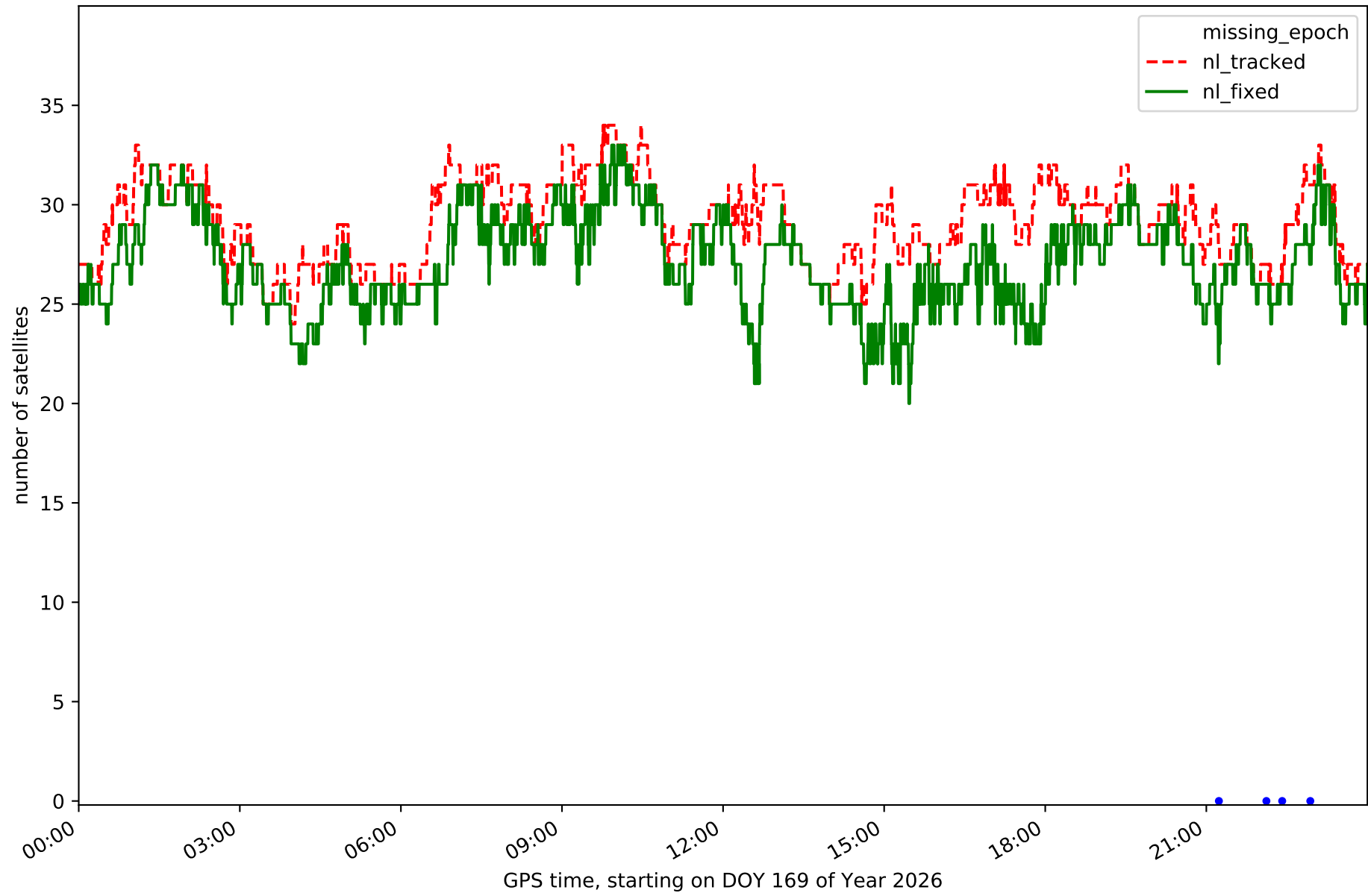
Station SOPU in network NET8



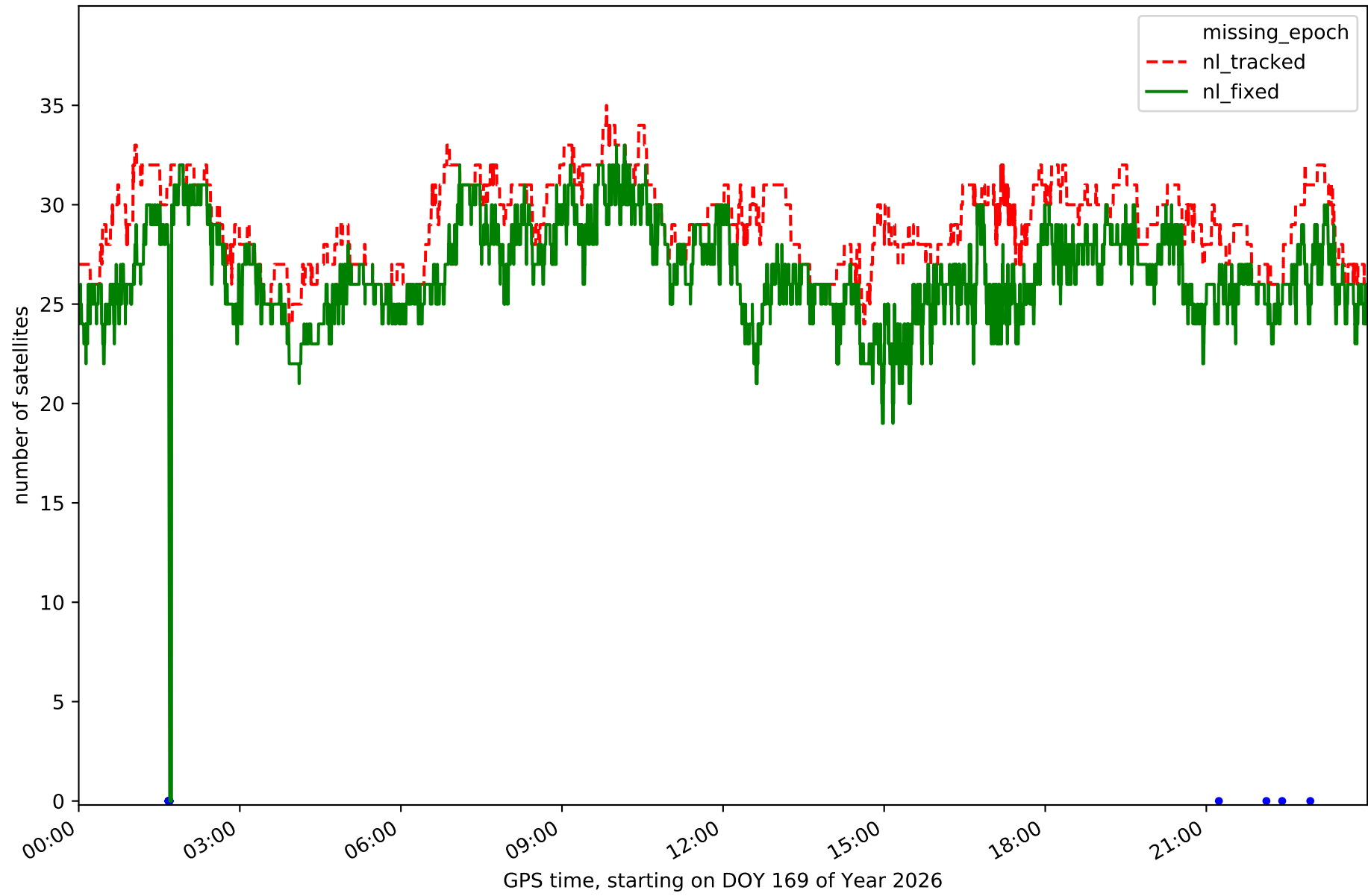
Station Tafa in network NET8



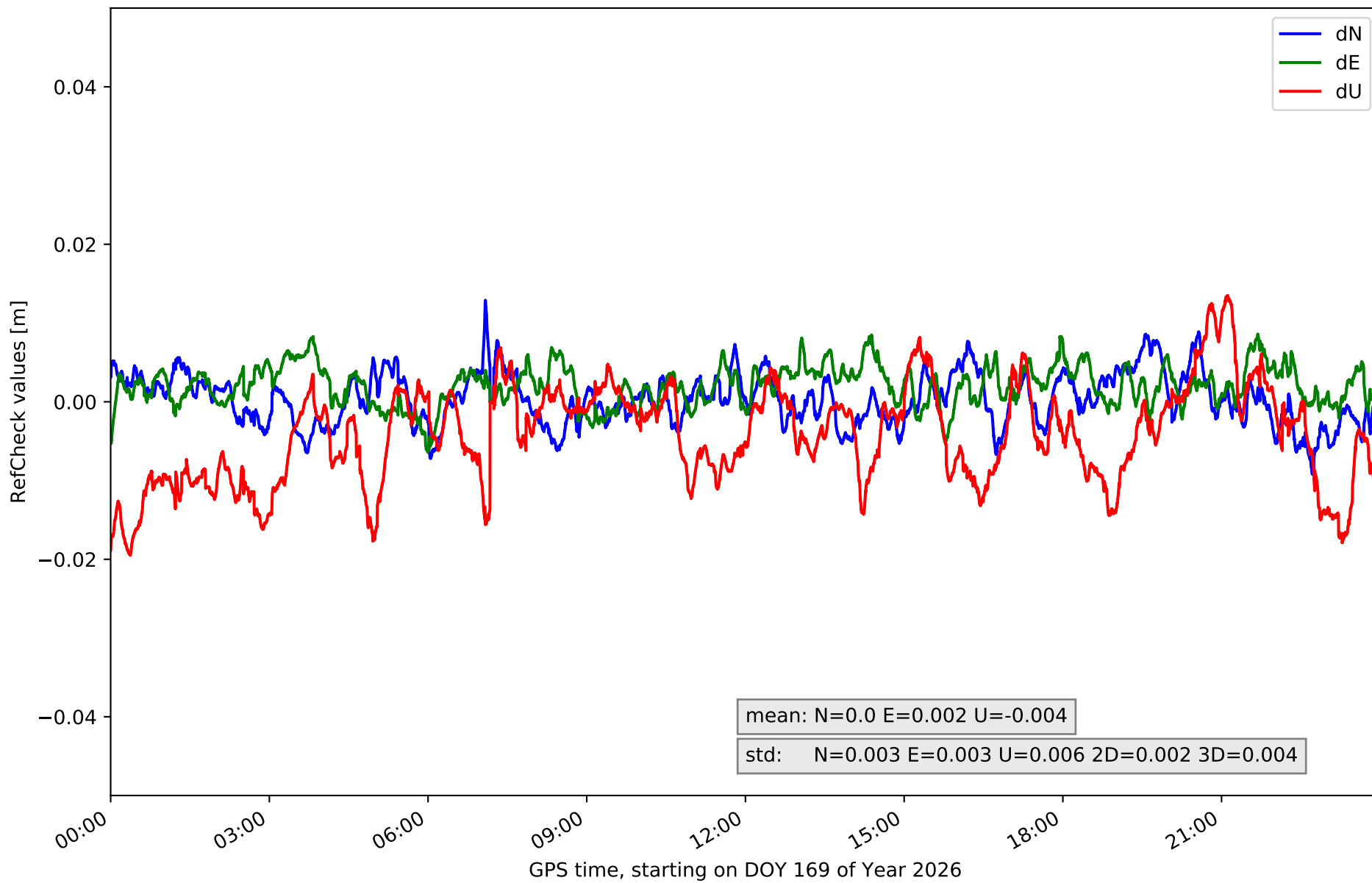
Station UPNA in network NET8



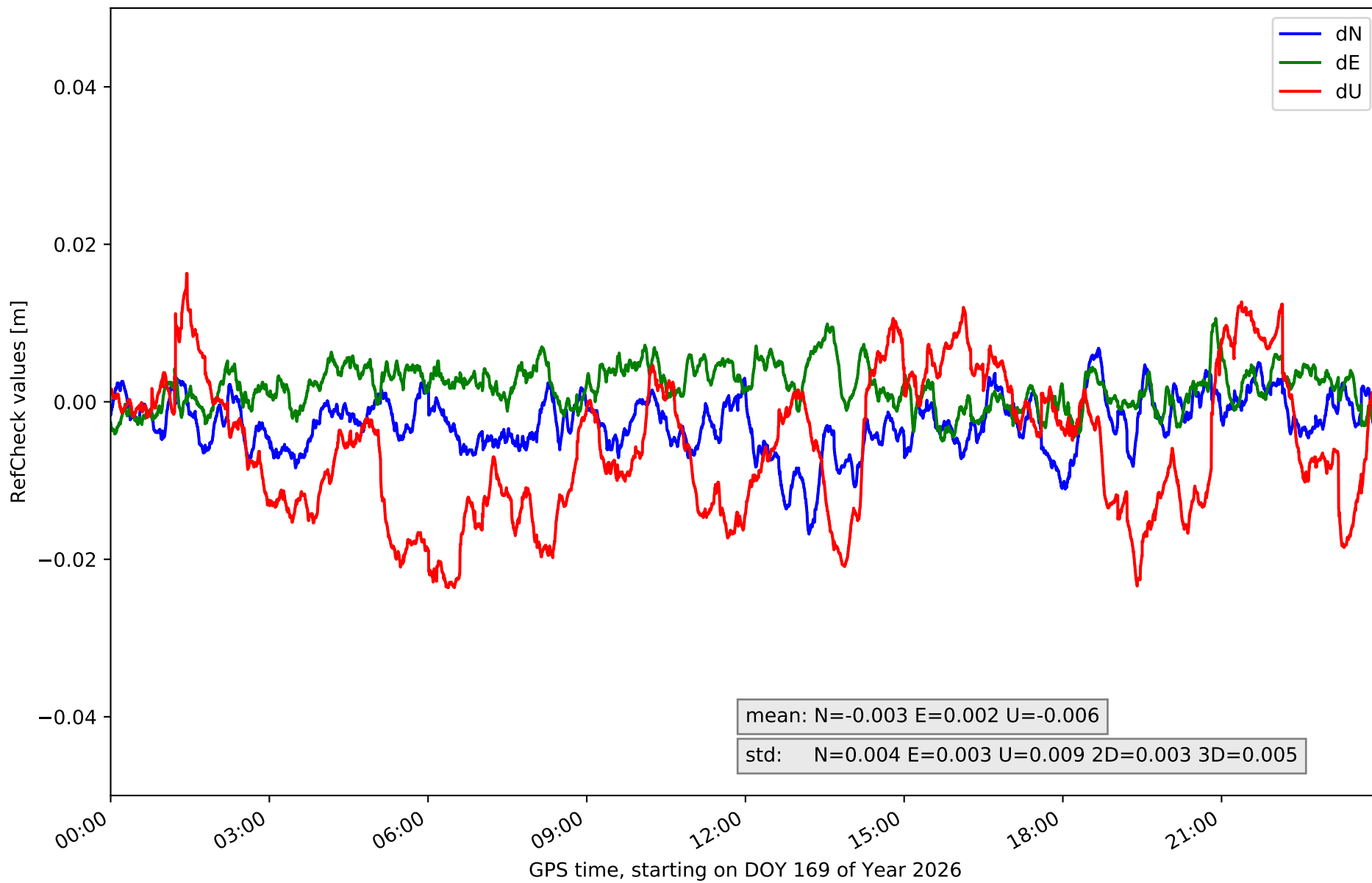
Station VITO in network NET8



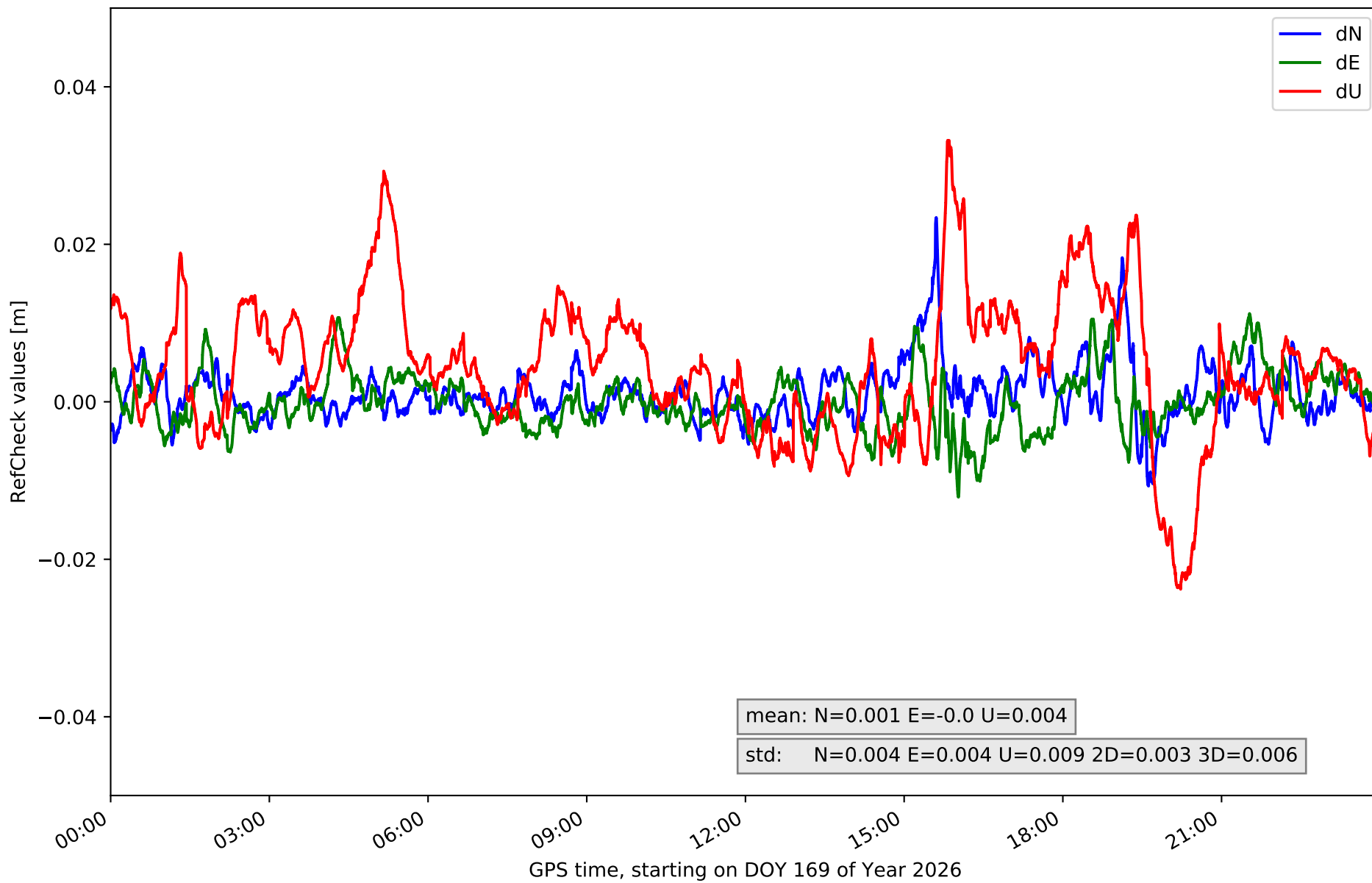
RefCheck for station ALDA in network NET8



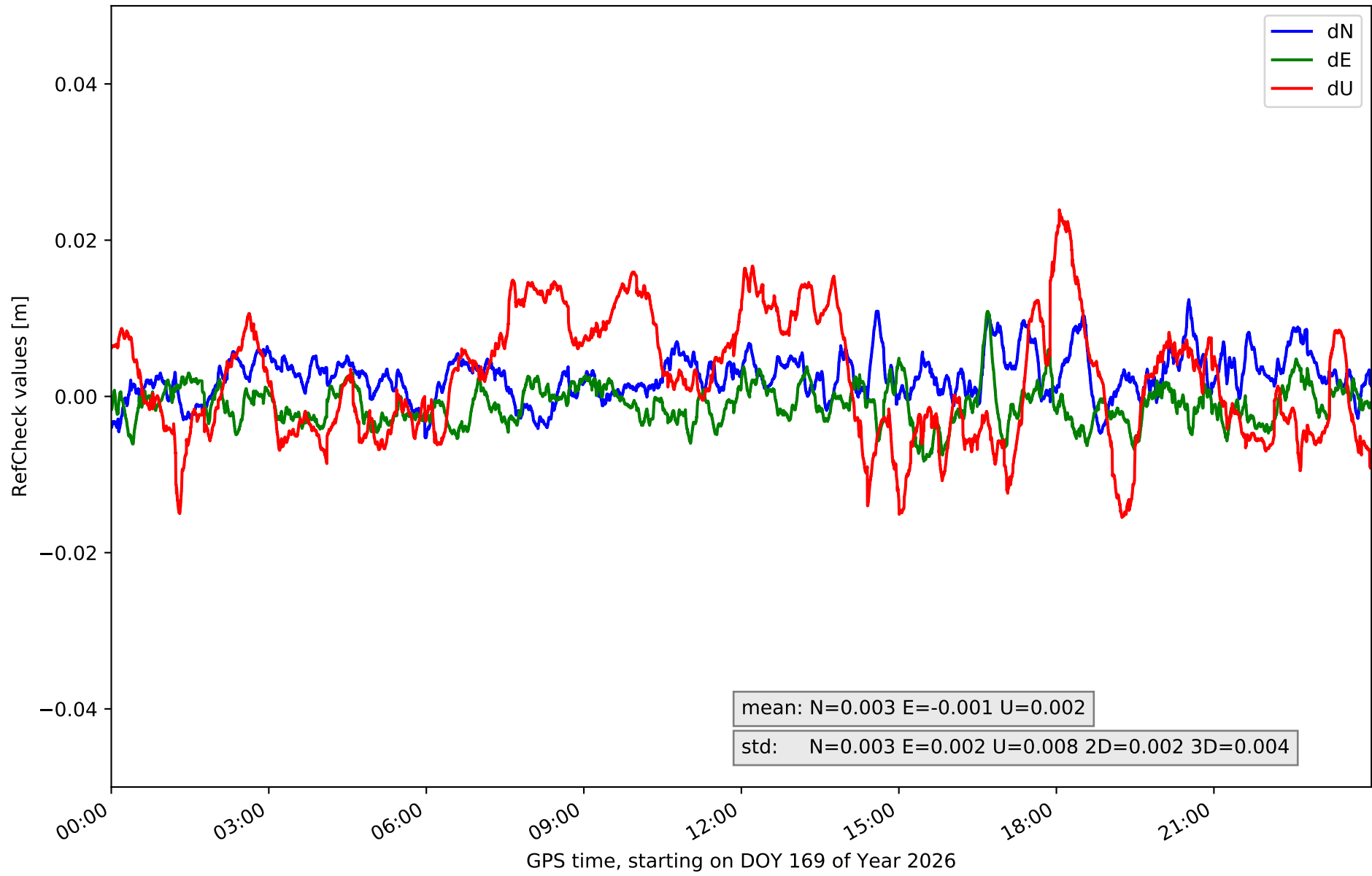
RefCheck for station ALSA in network NET8



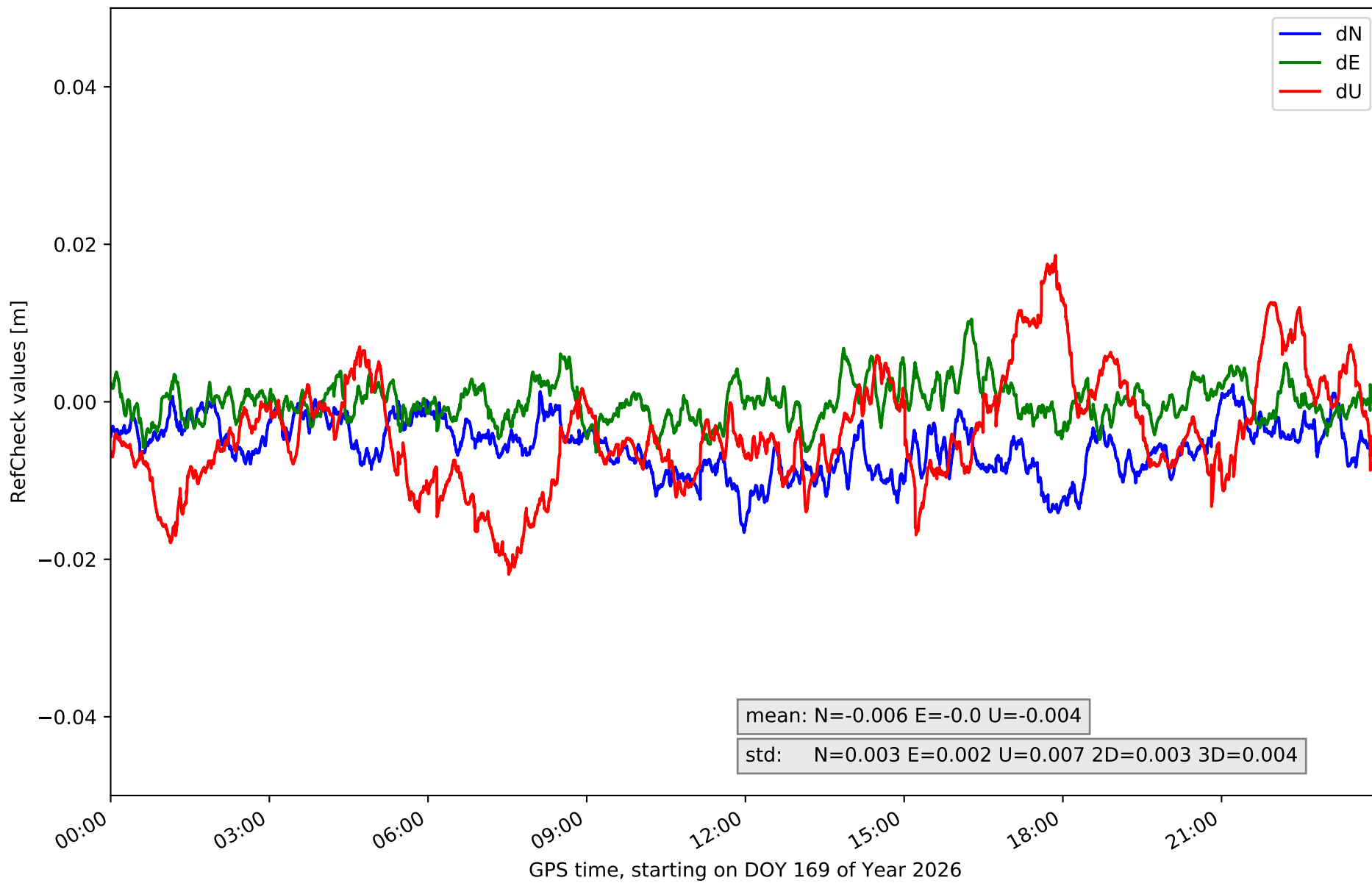
RefCheck for station AMUR in network NET8



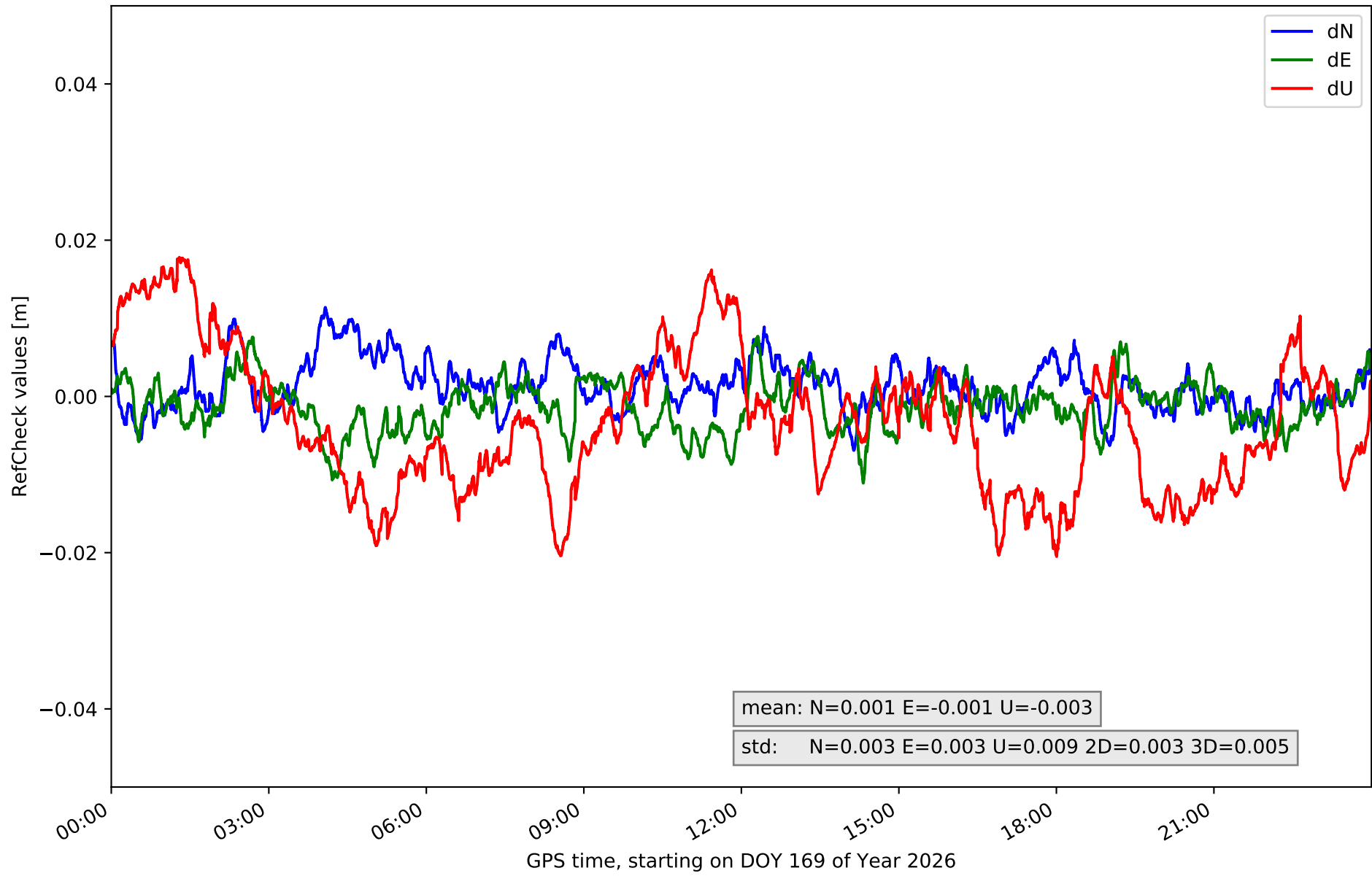
RefCheck for station ELGE in network NET8



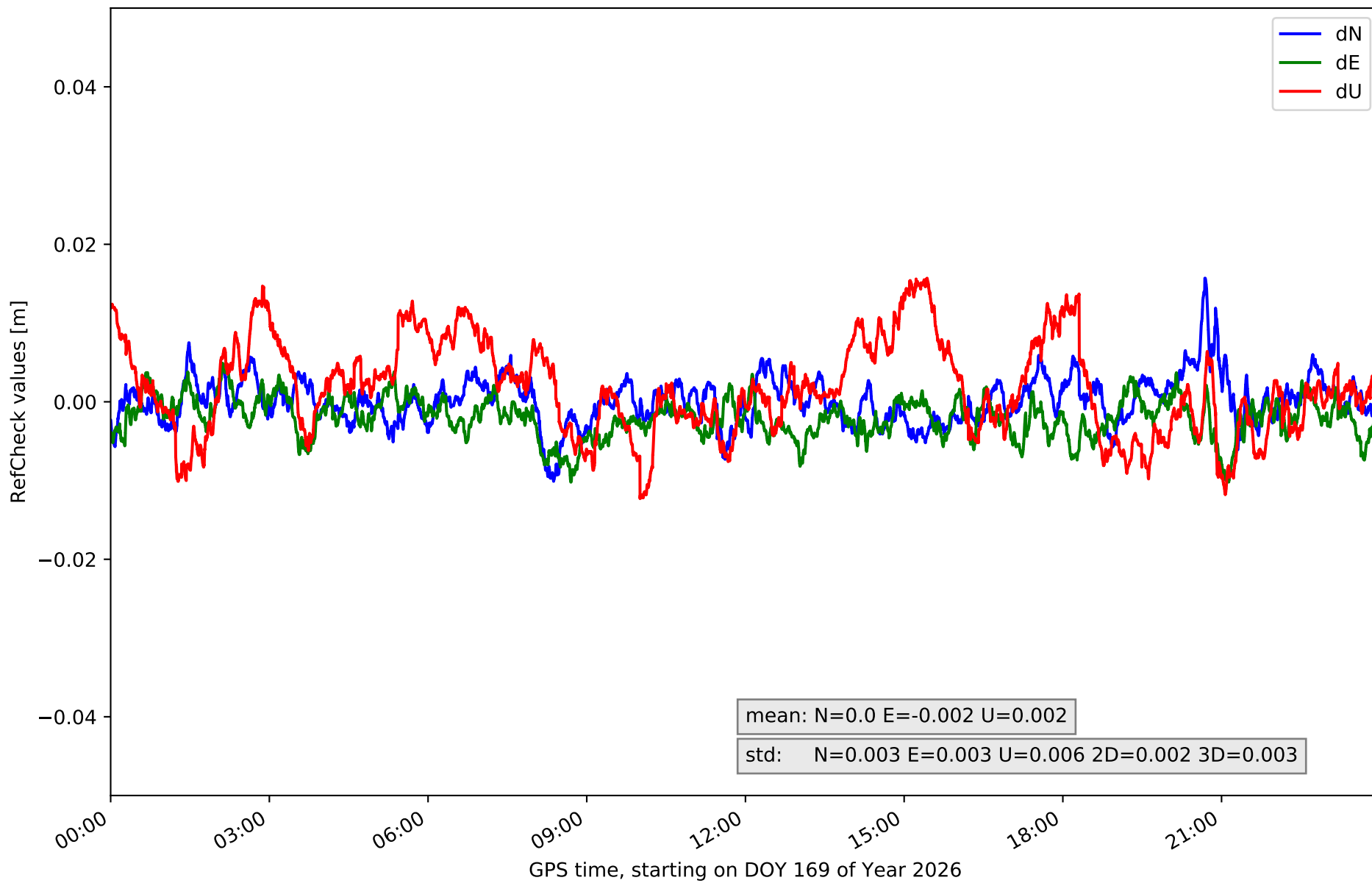
RefCheck for station ESTE in network NET8



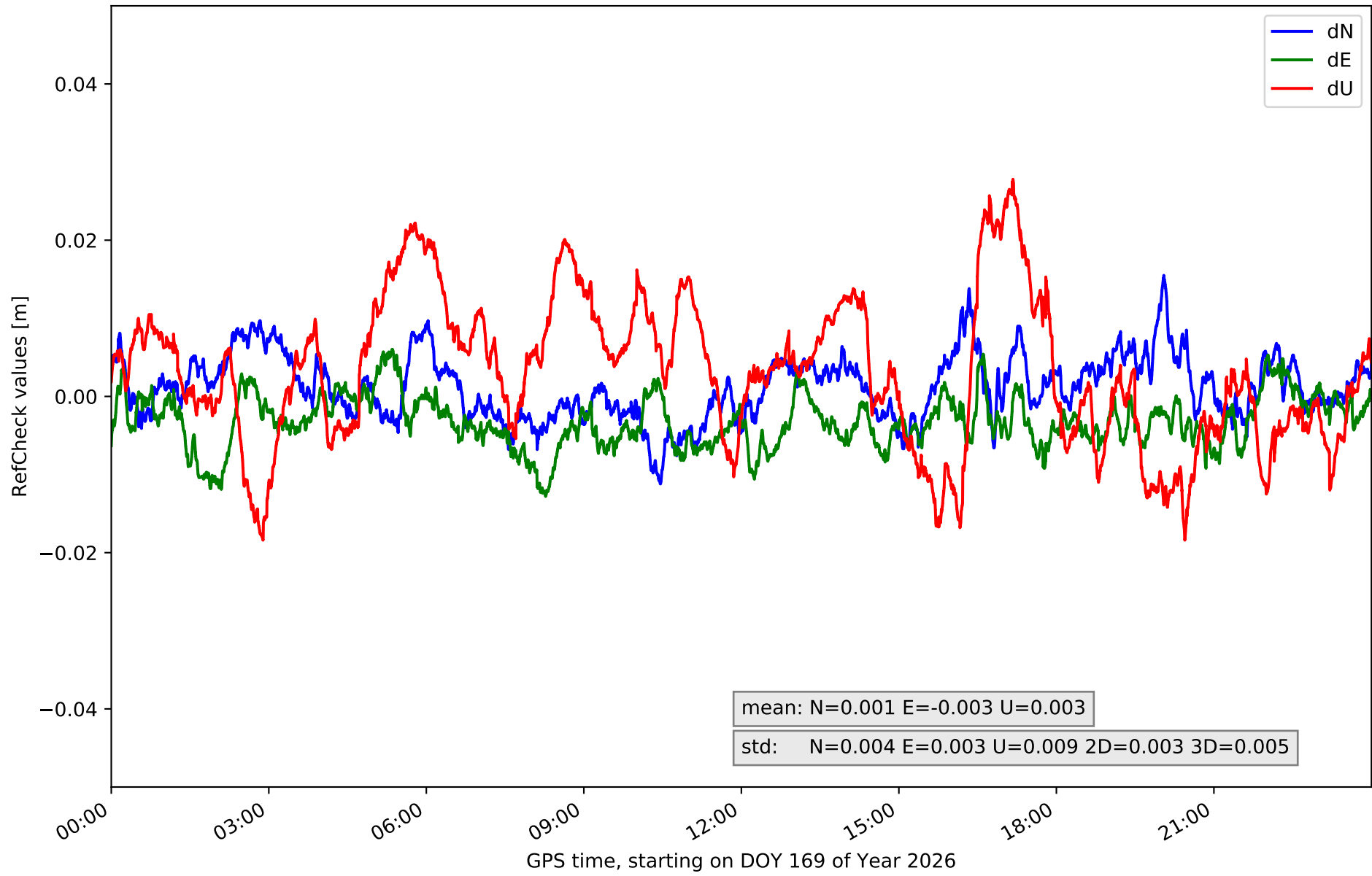
RefCheck for station HOND in network NET8



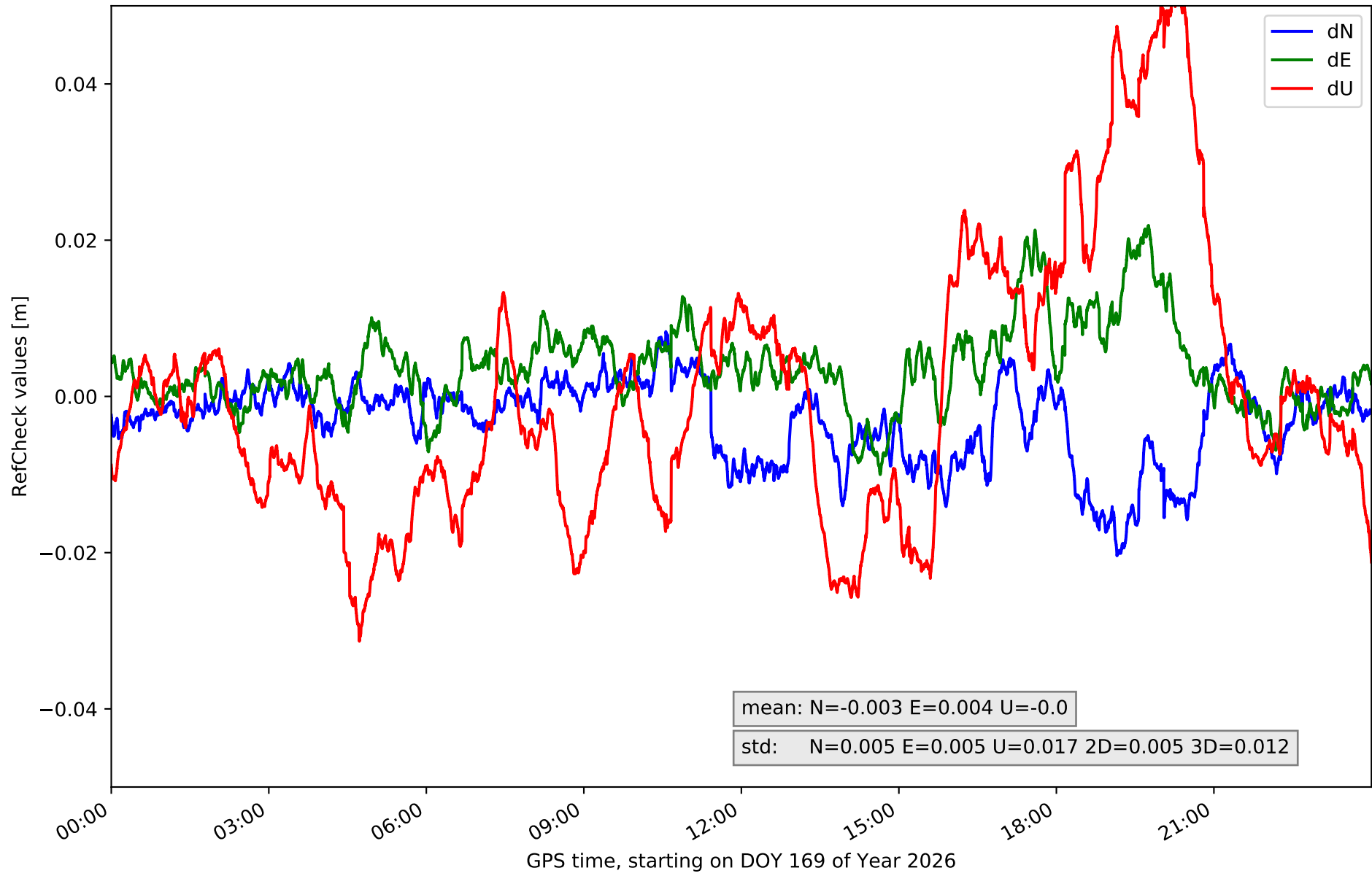
RefCheck for station ISPS in network NET8



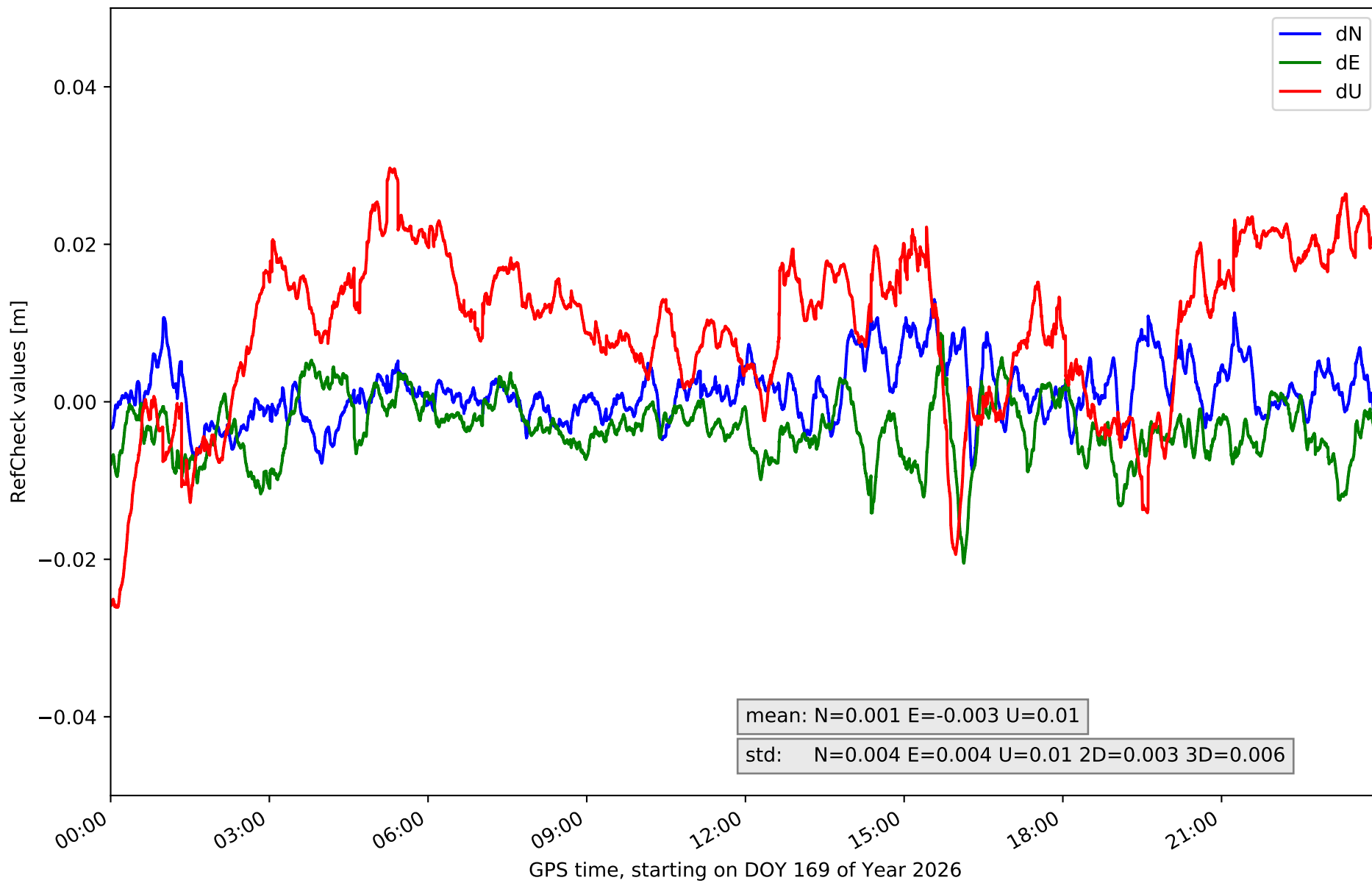
RefCheck for station KAST in network NET8



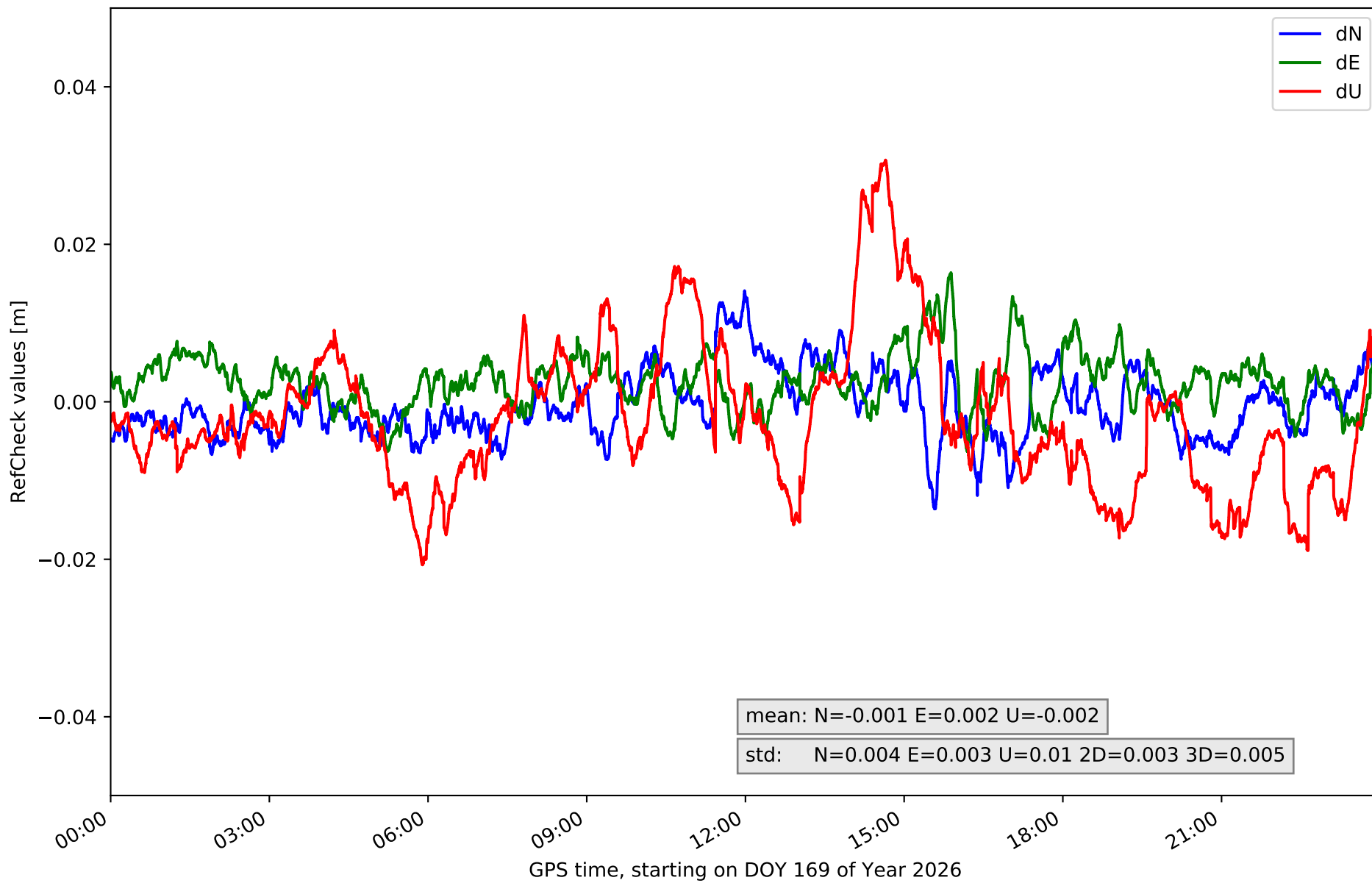
RefCheck for station LEIT in network NET8



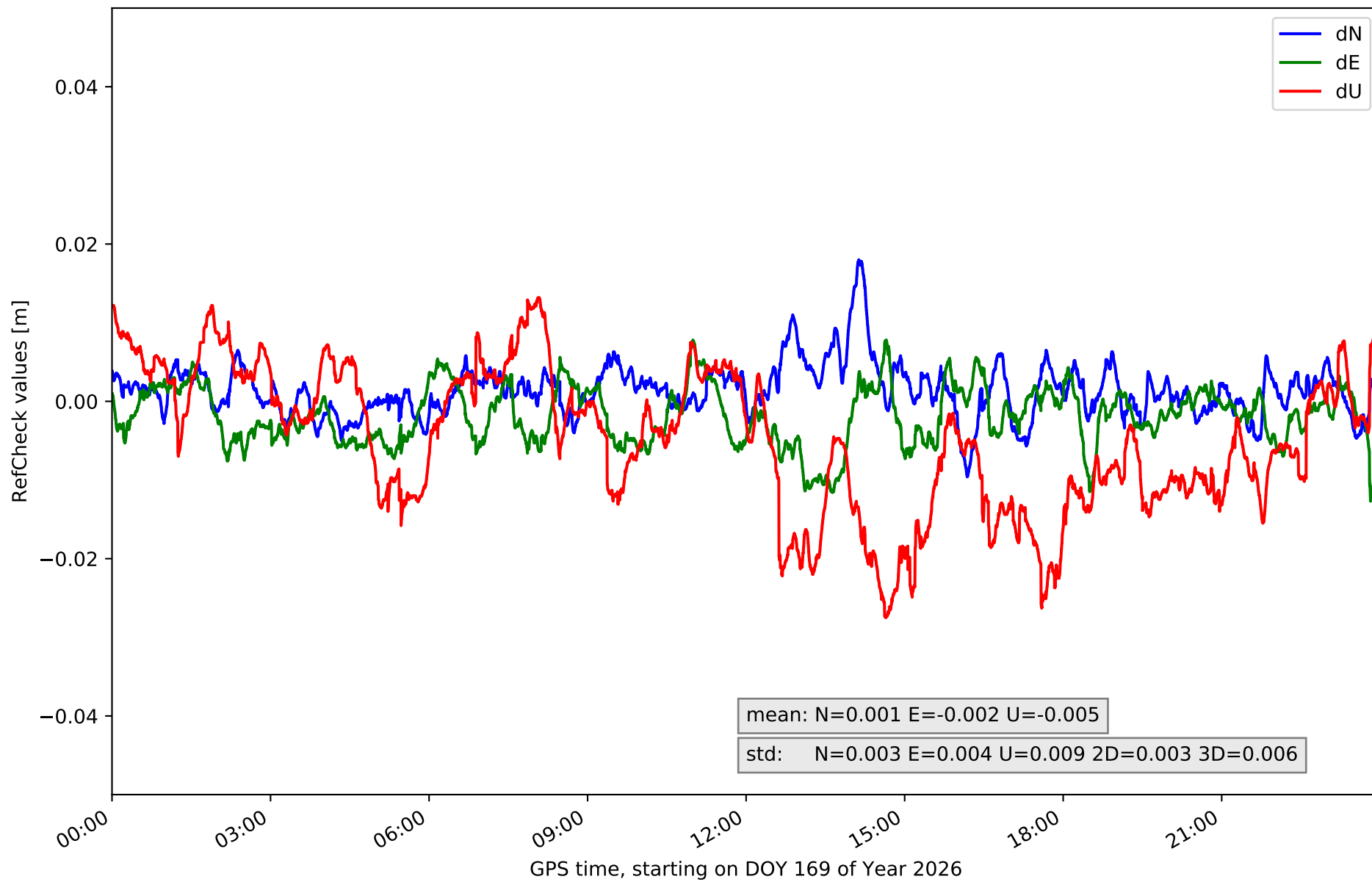
RefCheck for station MIBR in network NET8



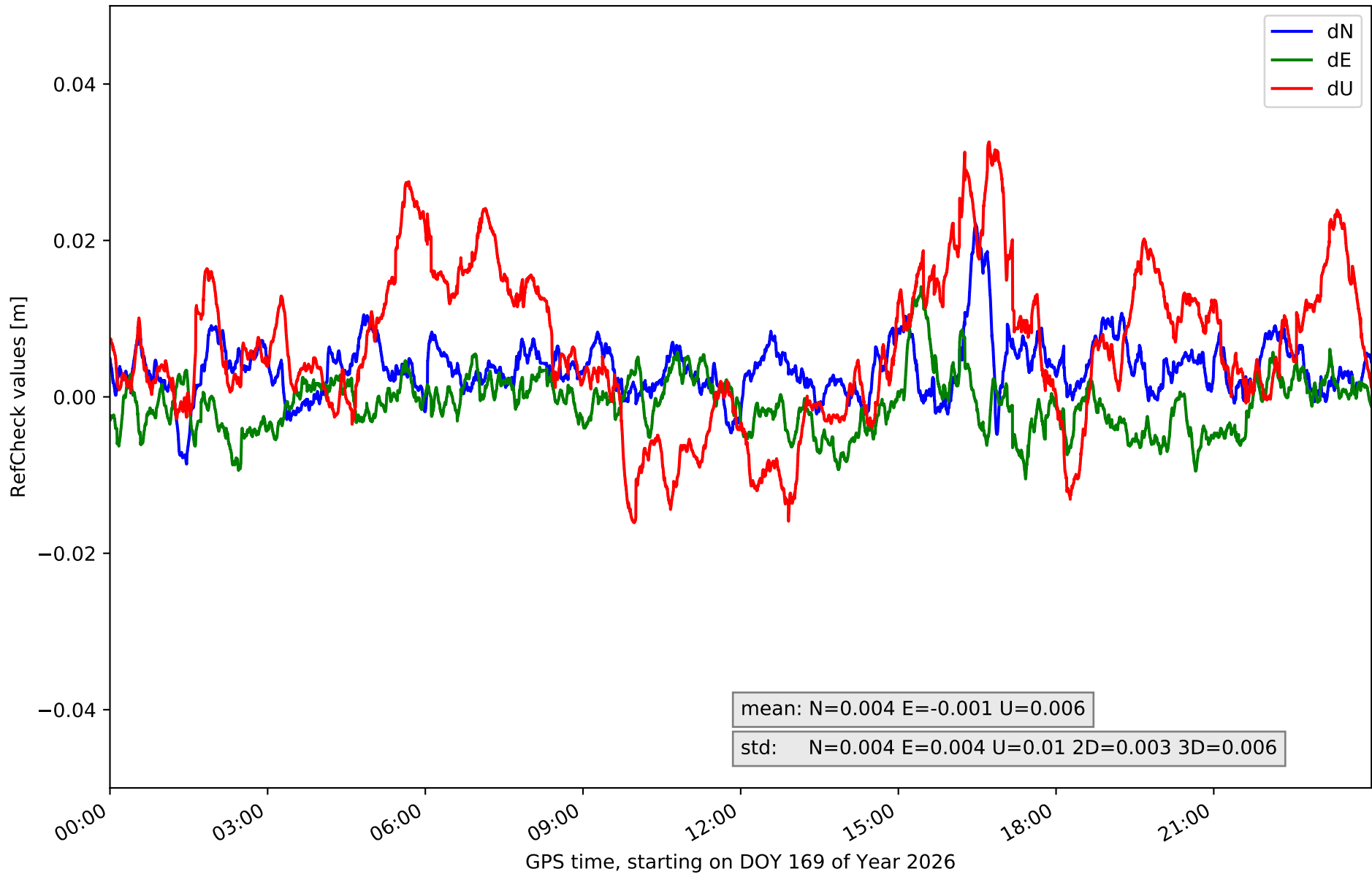
RefCheck for station ORON in network NET8



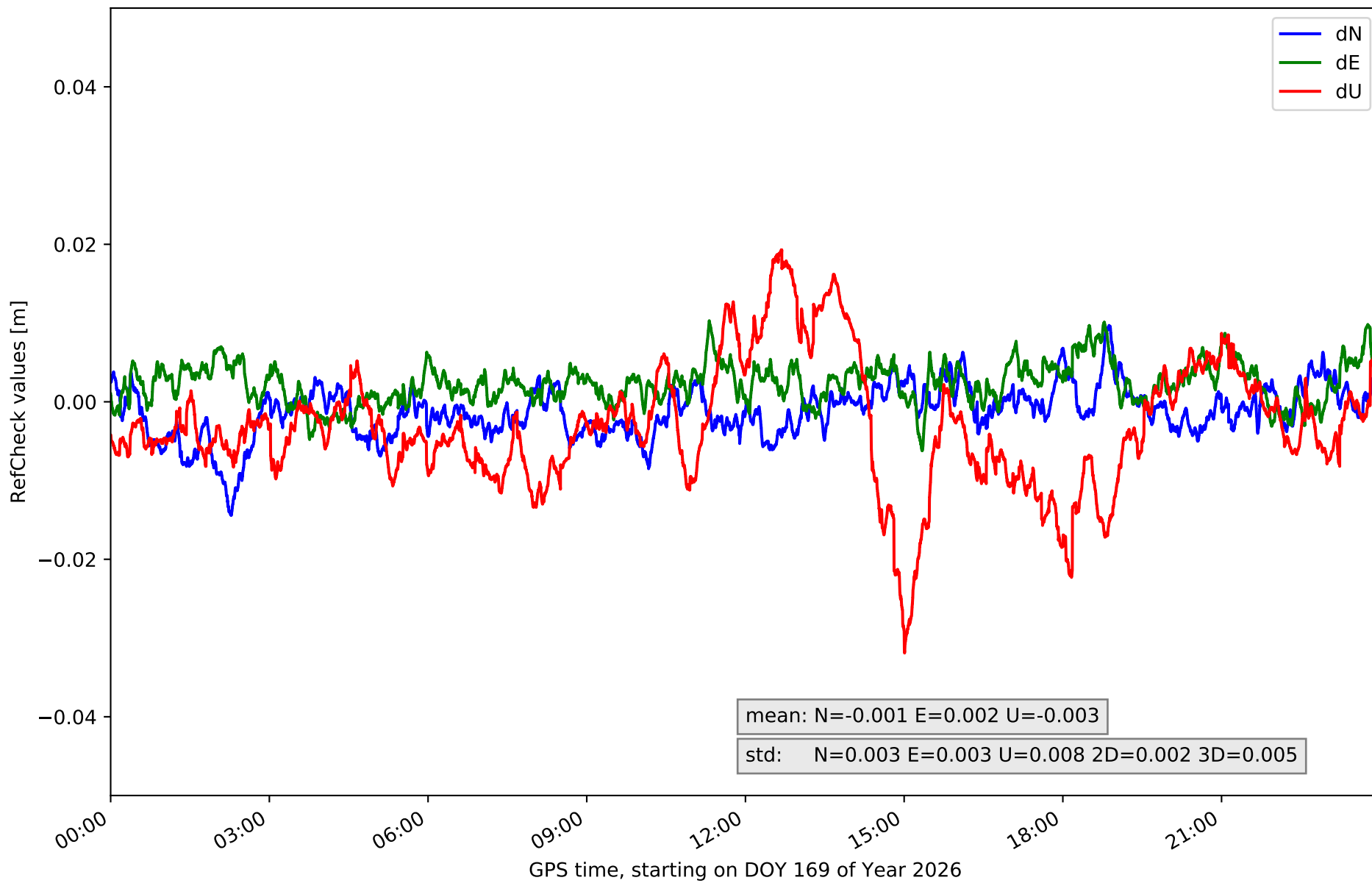
RefCheck for station PASA in network NET8



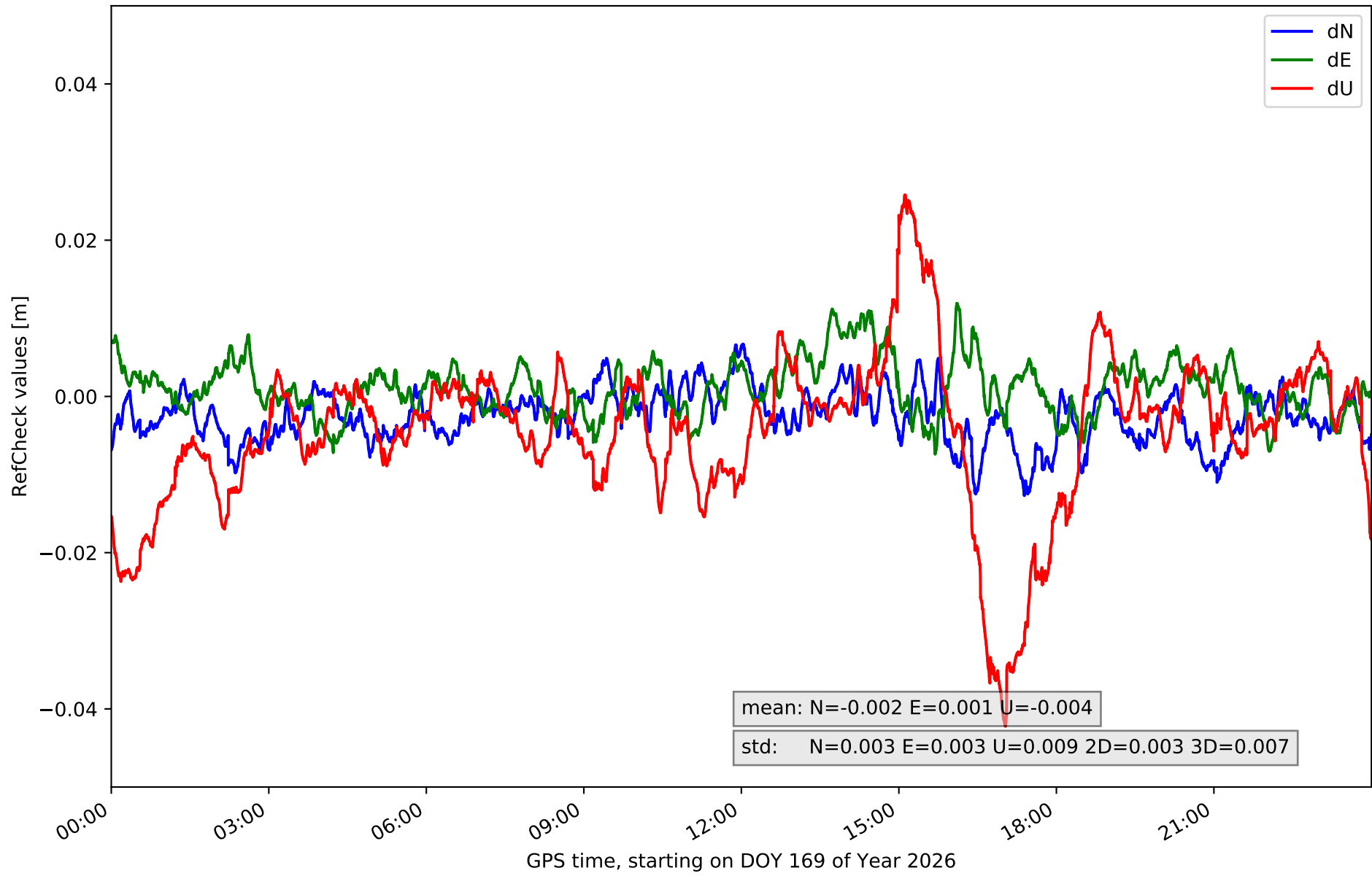
RefCheck for station SOPU in network NET8



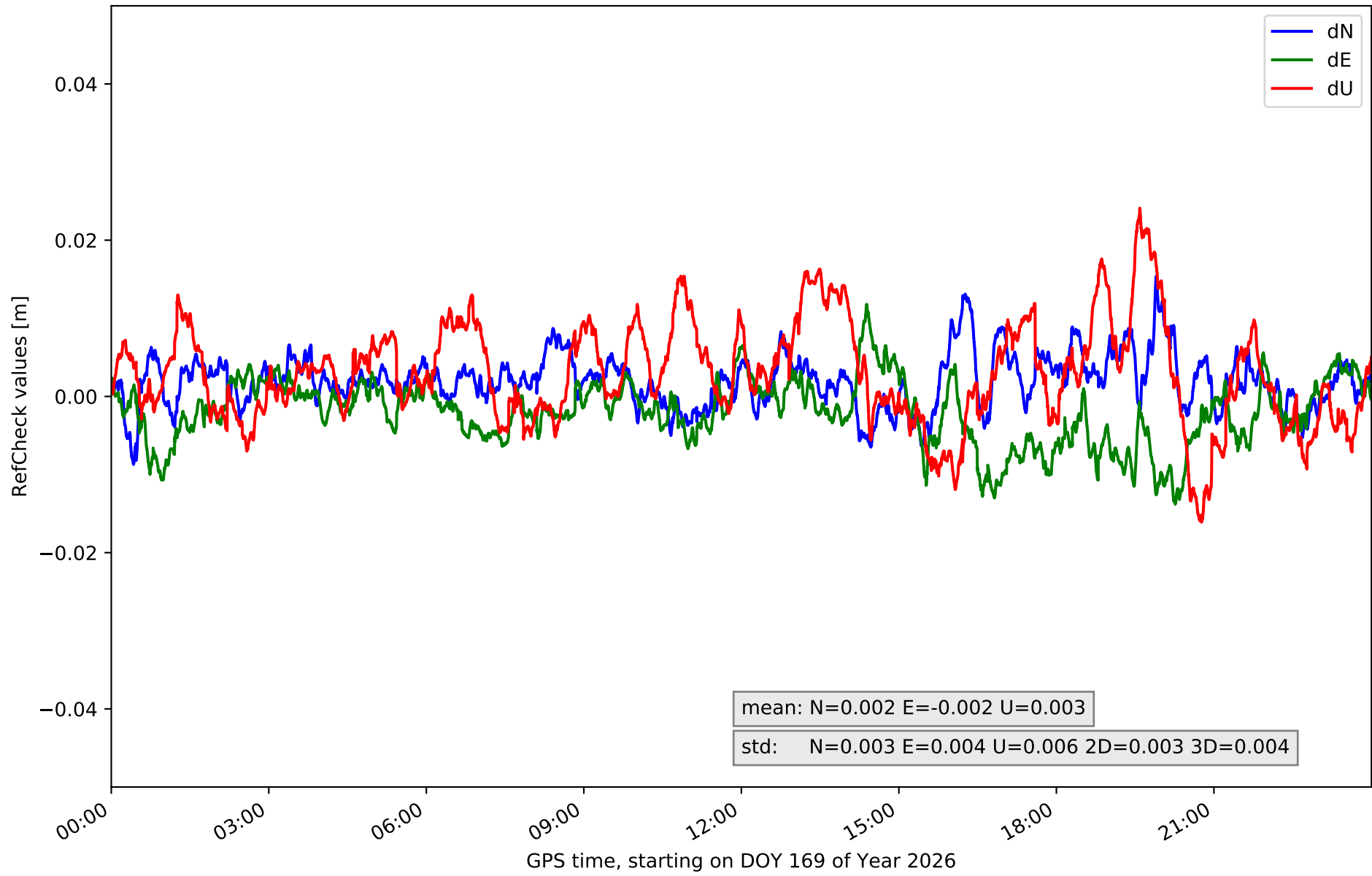
RefCheck for station TAFE in network NET8



RefCheck for station UPNA in network NET8



RefCheck for station VITO in network NET8



RefCheck values for network NET8

Station	Nmin	Nmax	Nstd	Emin	Emax	Estd	Umin	Umax	Ustd	std2D	std3D	#2D > 0.01	% 2D > 0.01	#3D > 0.02	% 3D > 0.02
ALDA	-0.009	0.013	0.003	-0.006	0.009	0.003	-0.019	0.013	0.006	0.002	0.004	122	0.2	35	0.0
ALSA	-0.017	0.007	0.004	-0.005	0.011	0.003	-0.024	0.016	0.009	0.003	0.005	3217	4.4	4205	5.8
AMUR	-0.011	0.023	0.004	-0.012	0.011	0.004	-0.024	0.033	0.009	0.003	0.006	4386	6.0	5845	8.0
ELGE	-0.005	0.012	0.003	-0.008	0.011	0.002	-0.015	0.024	0.008	0.002	0.004	1395	1.9	752	1.0
ESTE	-0.017	0.002	0.003	-0.006	0.011	0.002	-0.022	0.019	0.007	0.003	0.004	10305	14.2	1814	2.5
HOND	-0.007	0.011	0.003	-0.011	0.008	0.003	-0.021	0.018	0.009	0.003	0.005	2488	3.4	1162	1.6
ISPS	-0.01	0.016	0.003	-0.01	0.005	0.003	-0.012	0.016	0.006	0.002	0.003	1706	2.3	0	0.0
KAST	-0.011	0.015	0.004	-0.013	0.006	0.003	-0.018	0.028	0.009	0.003	0.005	4016	5.5	4153	5.7
LEIT	-0.02	0.008	0.005	-0.01	0.022	0.005	-0.031	0.052	0.017	0.005	0.012	16138	22.2	19882	27.3
MIBR	-0.009	0.013	0.004	-0.021	0.009	0.004	-0.026	0.03	0.01	0.003	0.006	7832	10.8	16433	22.6
ORON	-0.014	0.014	0.004	-0.006	0.016	0.003	-0.021	0.031	0.01	0.003	0.005	4410	6.1	3048	4.2
PASA	-0.01	0.018	0.003	-0.013	0.008	0.004	-0.028	0.013	0.009	0.003	0.006	4375	6.0	6754	9.3
SOPU	-0.009	0.022	0.004	-0.011	0.014	0.004	-0.016	0.033	0.01	0.003	0.006	4341	6.0	7377	10.1
TAFA	-0.014	0.01	0.003	-0.006	0.01	0.003	-0.032	0.019	0.008	0.002	0.005	2279	3.1	1959	2.7
UPNA	-0.013	0.007	0.003	-0.007	0.012	0.003	-0.042	0.026	0.009	0.003	0.007	3691	5.1	6626	9.1
VITO	-0.009	0.015	0.003	-0.014	0.012	0.004	-0.016	0.024	0.006	0.003	0.004	6639	9.1	1703	2.3
Mean	-0.012	0.013	0.004	-0.01	0.011	0.003	-0.023	0.025	0.009	0.003	0.005	4833.8	6.6	5109.2	7.0
Min/Max	-0.02	0.023	0.005	-0.021	0.022	0.005	-0.042	0.052	0.017	0.005	0.012	16138	22.2	19882	27.3

fixing statistic for network NET8

fixing percentage of	all GNSS	G	R	E	C
using threshold 0.3	94.7	94.9	94.4	96.0	93.3
considering satellites with dual-frequency fixed	92.5	93.2	92.8	93.8	90.4
considering all signals separately	92.2	93.2	92.8	94.0	88.2