

summary for network N15T

timeperiod chosen: from 2026-06-16-00:00:00 until 2026-06-16-23:59:59

average update rate (durations larger than 15 seconds considered as observation gap): 1.0 seconds

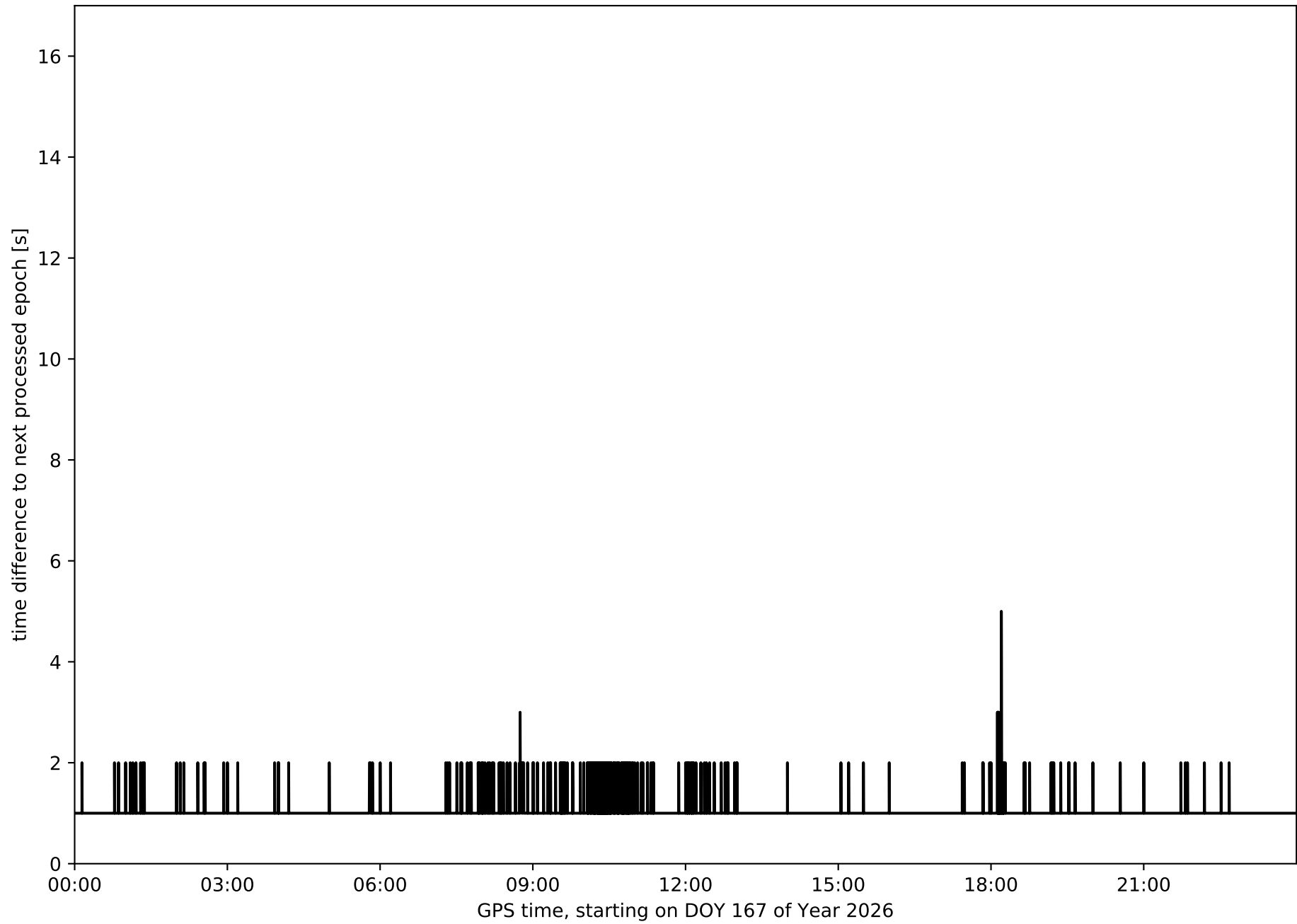
average fixing percentage with threshold set to 0.3: 95.3 percent

stations available: 15 of 15

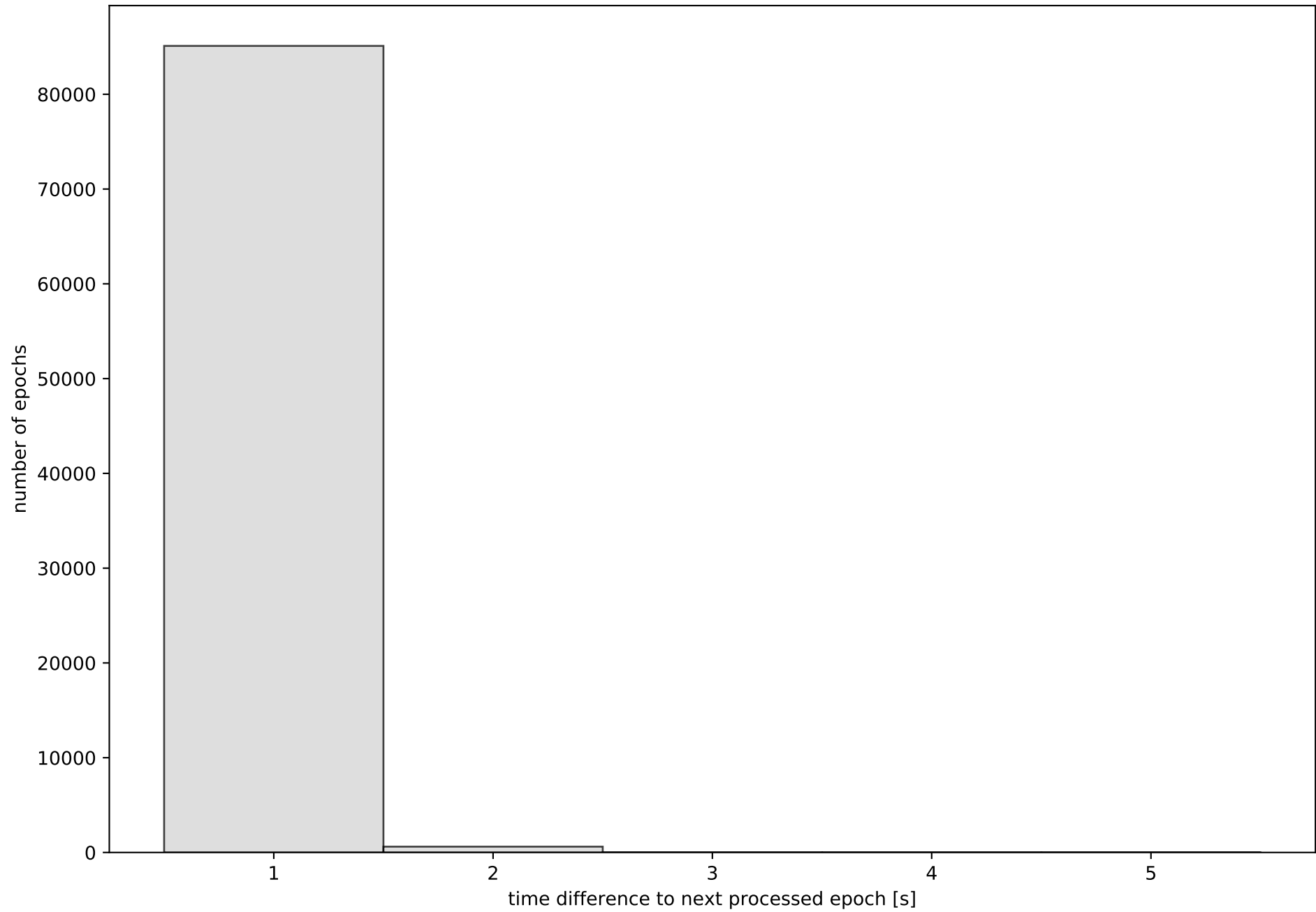
station information:

station ACIN:	antenna: GPPNULLANTENNA NONE	receiver: LEICA GR50	height: 1178.467
station AGRD:	antenna: GPPNULLANTENNA NONE	receiver: LEICA GR50	height: 1010.817
station AJAL:	antenna: GPPNULLANTENNA NONE	receiver: LEICA GR50	height: 884.142
station ALC1:	antenna: TRM57971.00 TZGD	receiver: TRIMBLE NETR9	height: 397.678
station ALIA:	antenna: GPPNULLANTENNA NONE	receiver: LEICA GR50	height: 1169.271
station ARAS:	antenna: GPPNULLANTENNA NONE	receiver: LEICA GR50	height: 1325.84
station BERG:	antenna: GPPNULLANTENNA NONE	receiver: LEICA GR30	height: 892.809
station CALA:	antenna: GPPNULLANTENNA NONE	receiver: LEICA GR50	height: 942.218
station CATY:	antenna: GPPNULLANTENNA NONE	receiver: LEICA GR10	height: 597.715
station CRNA:	antenna: GPPNULLANTENNA NONE	receiver: TPS NET-G3A	height: 649.422
station MOLI:	antenna: LEIAR20 LEIM	receiver: LEICA GR25	height: 1119.434
station MUNI:	antenna: GPPNULLANTENNA NONE	receiver: TPS NET-G3	height: 854.935
station QNTO:	antenna: GPPNULLANTENNA NONE	receiver: LEICA GR50	height: 216.734
station TERU:	antenna: LEIAR20 LEIM	receiver: LEICA GR50	height: 956.219
station YEBE:	antenna: LEIAR20 LEIM	receiver: LEICA GR50	height: 972.811

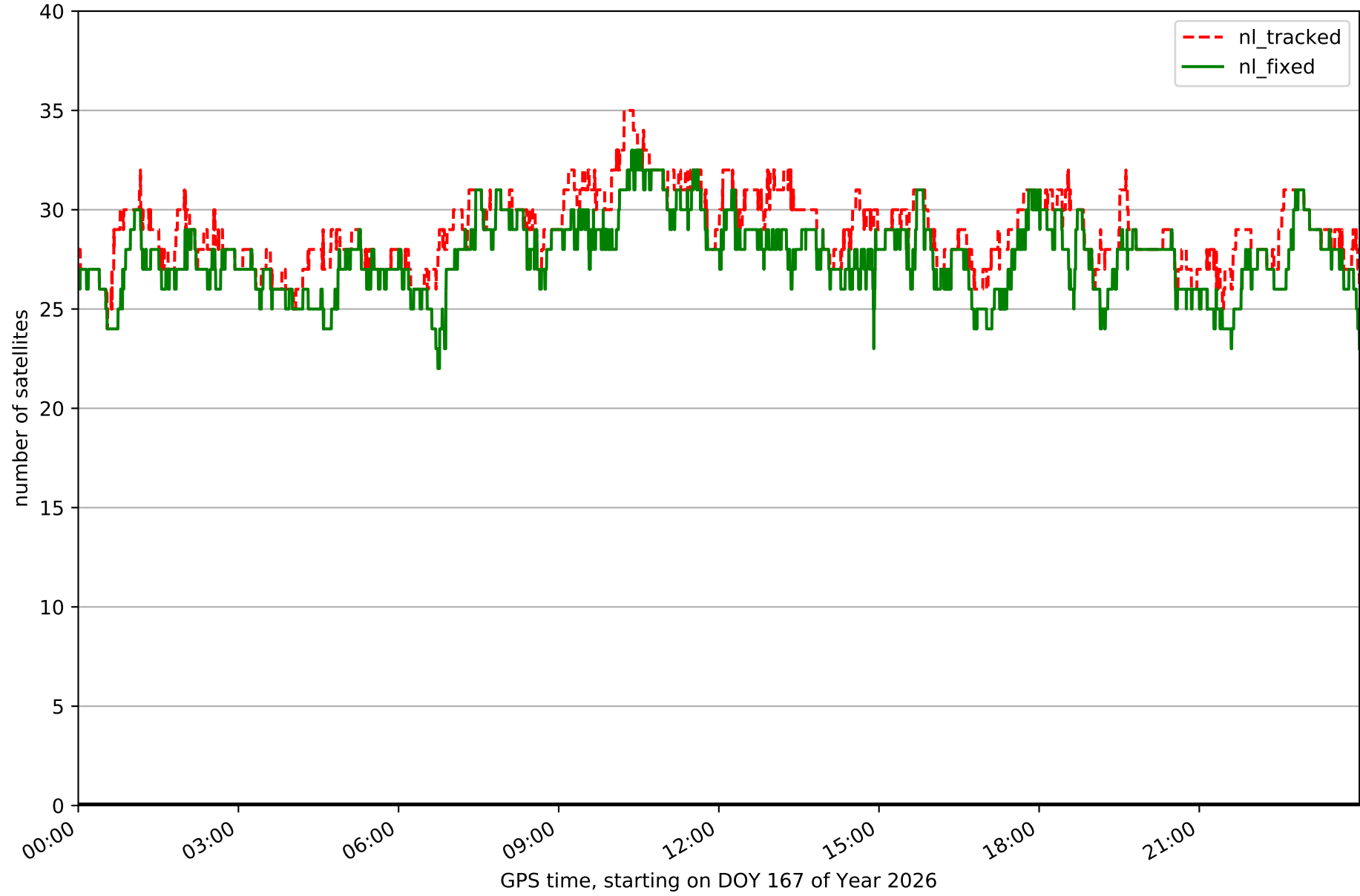
Processing rate in network N15T



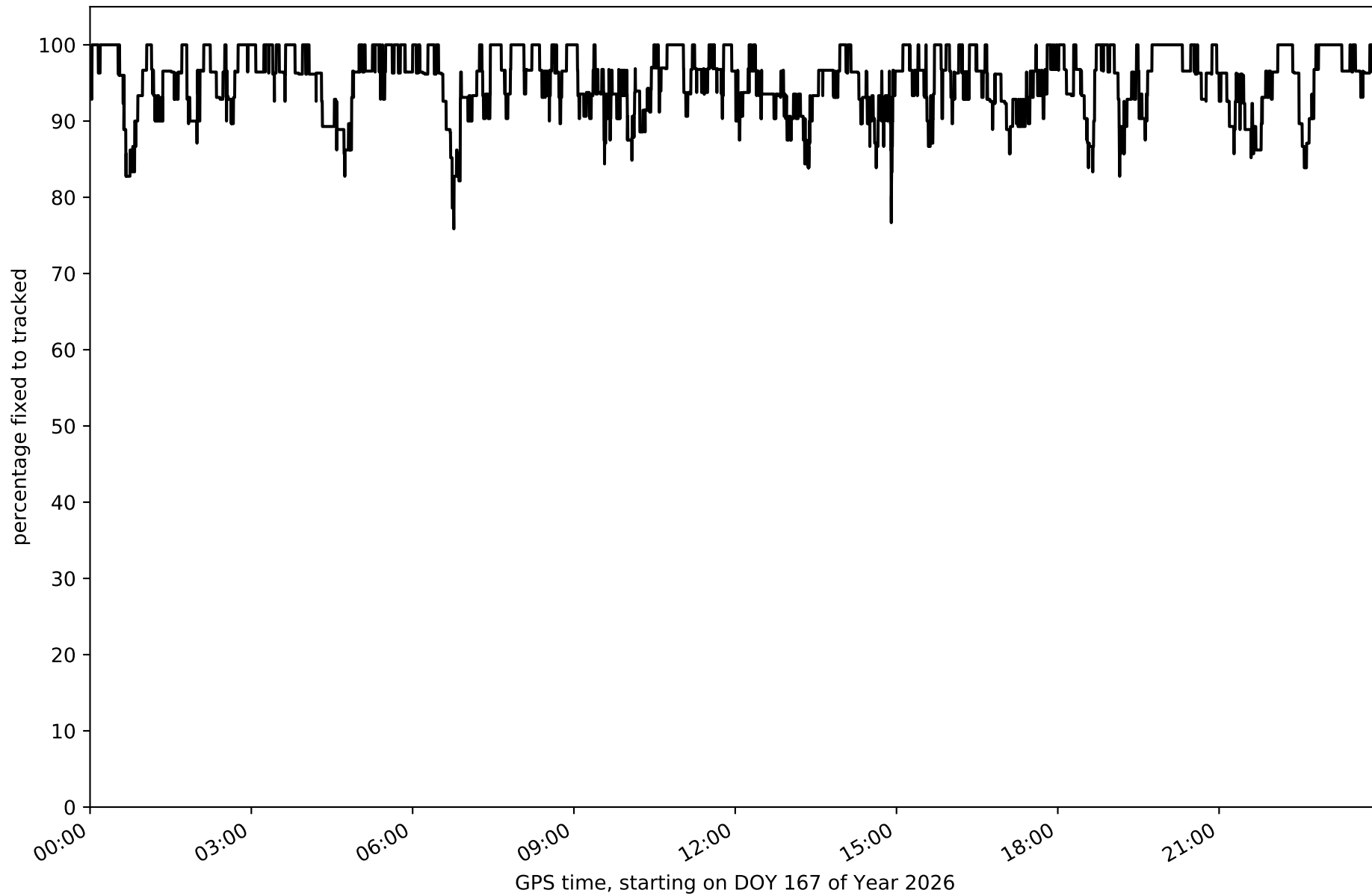
Histogram of the processing rate in network N15T (durations larger 15 seconds neglected)



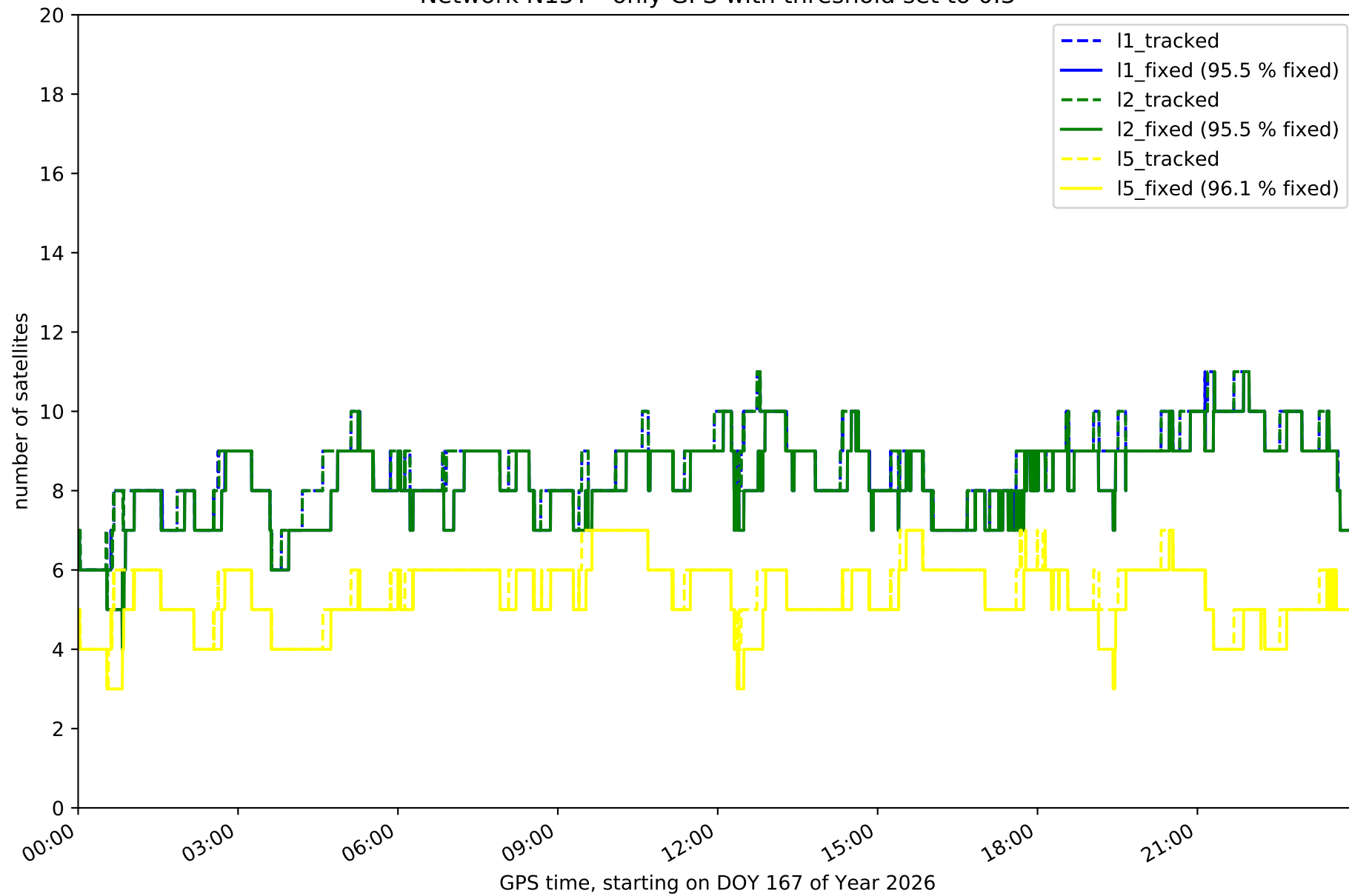
Network N15T with threshold set to 0.3



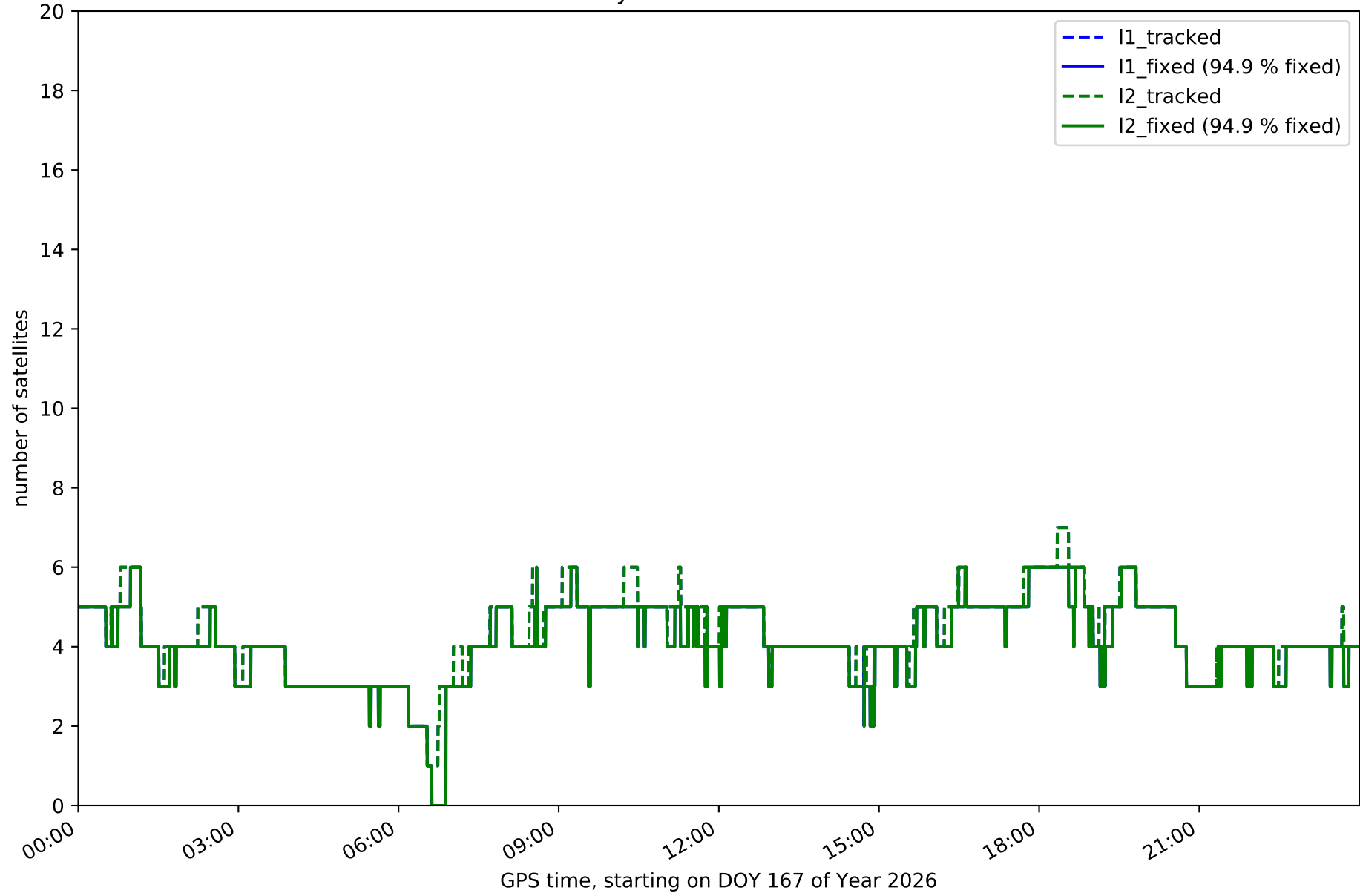
Fixing percentage of satellites in network N15T with threshold set to 0.3



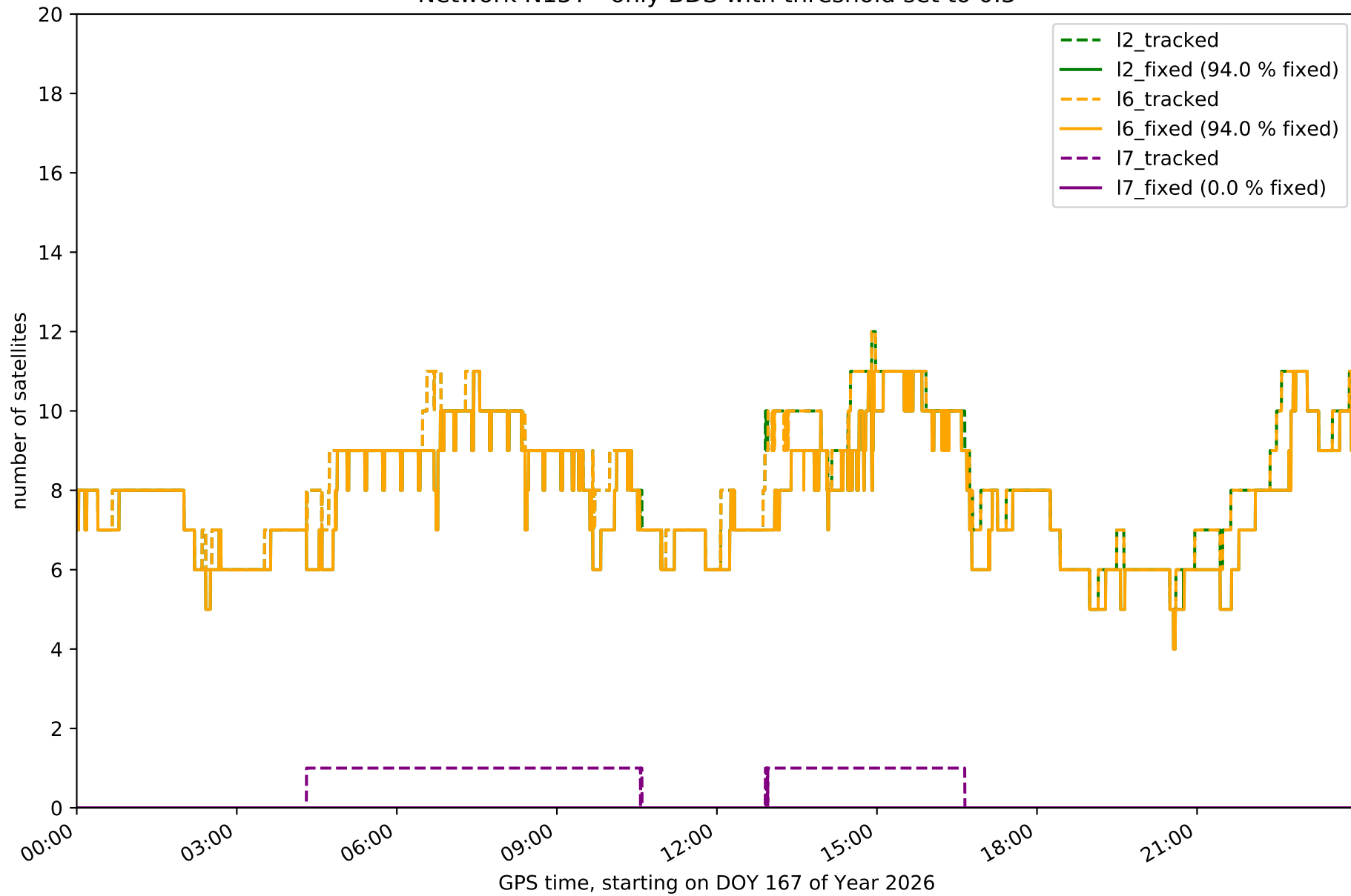
Network N15T - only GPS with threshold set to 0.3



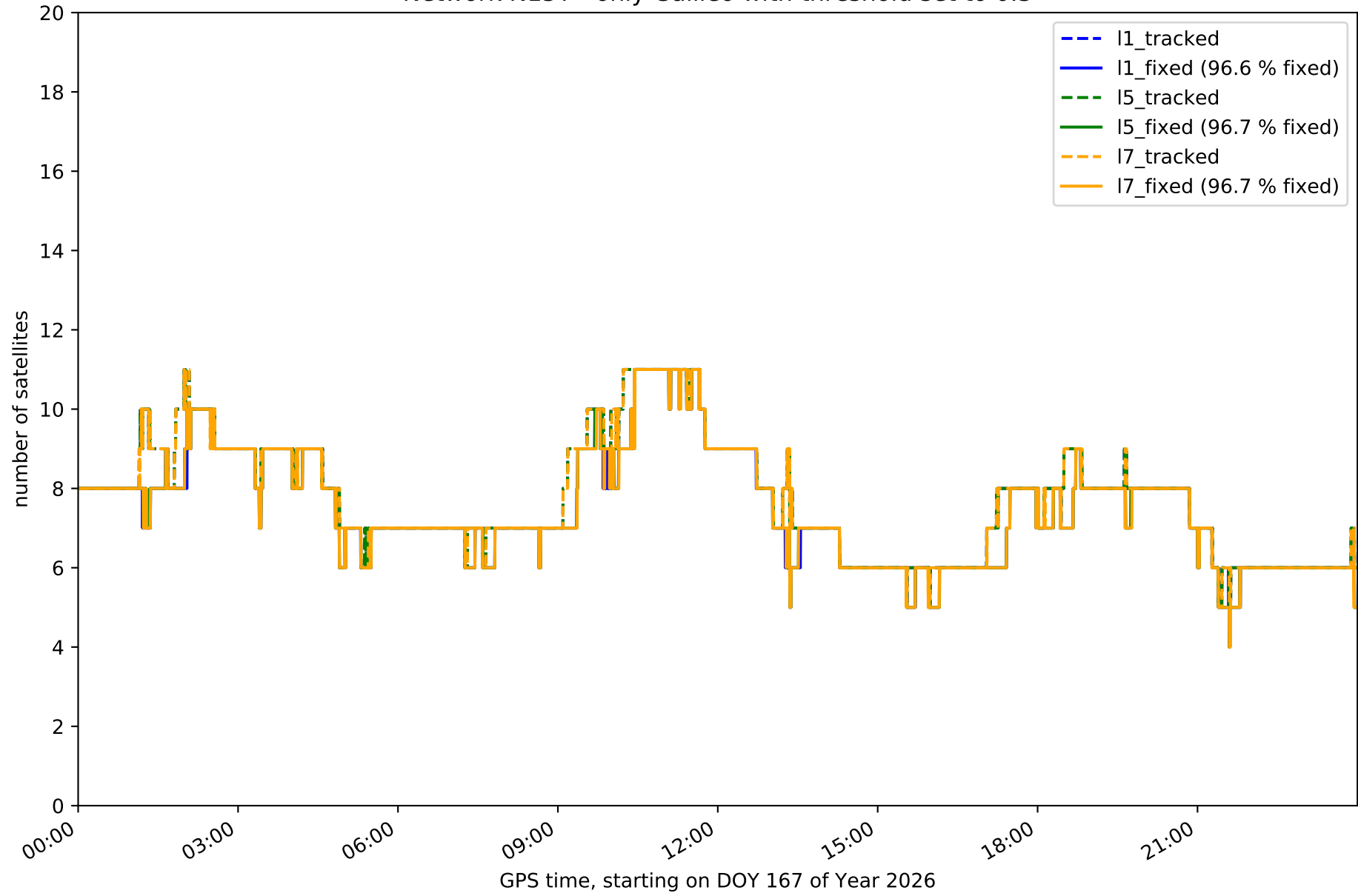
Network N15T - only GLONASS with threshold set to 0.3



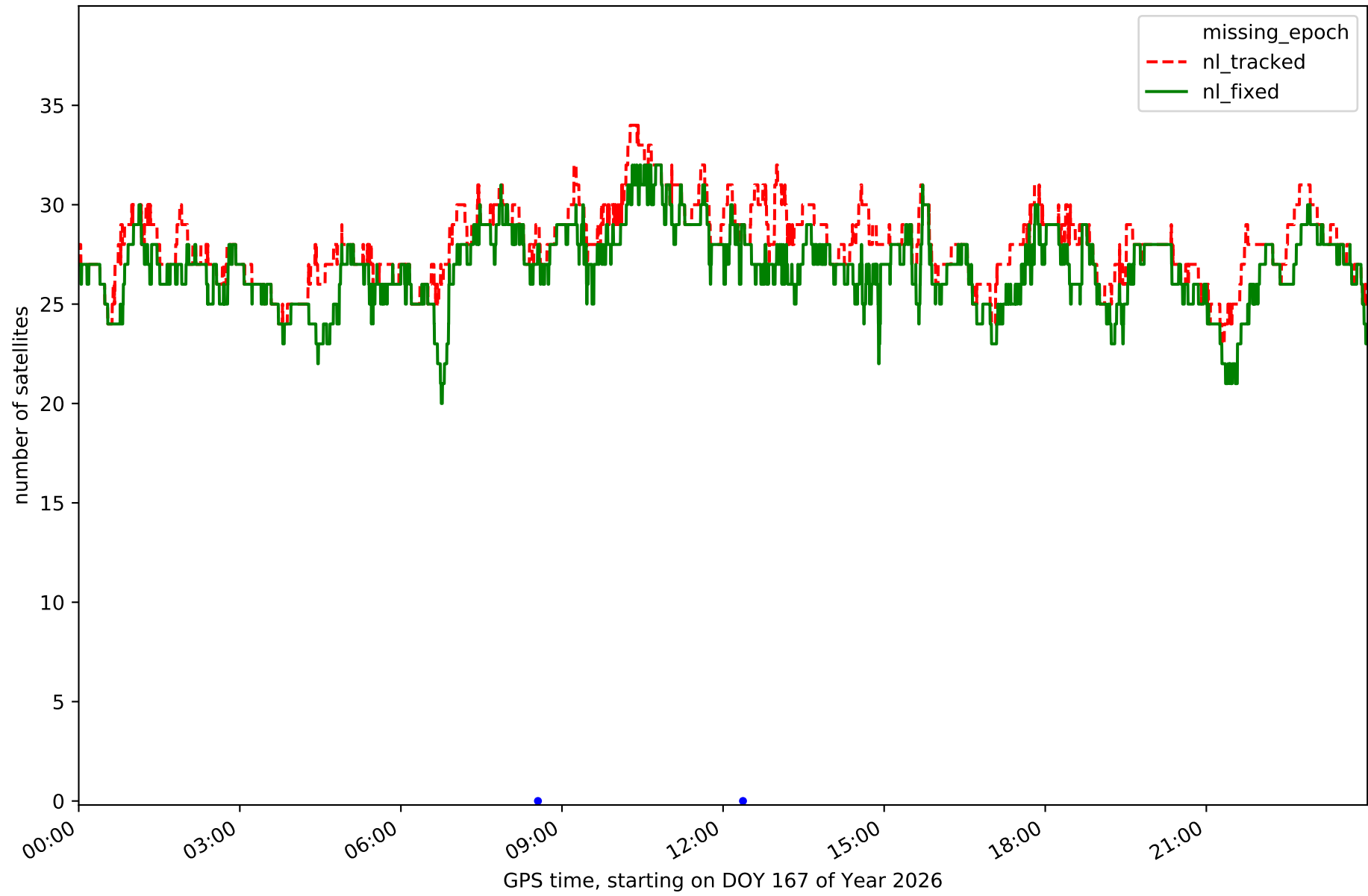
Network N15T - only BDS with threshold set to 0.3



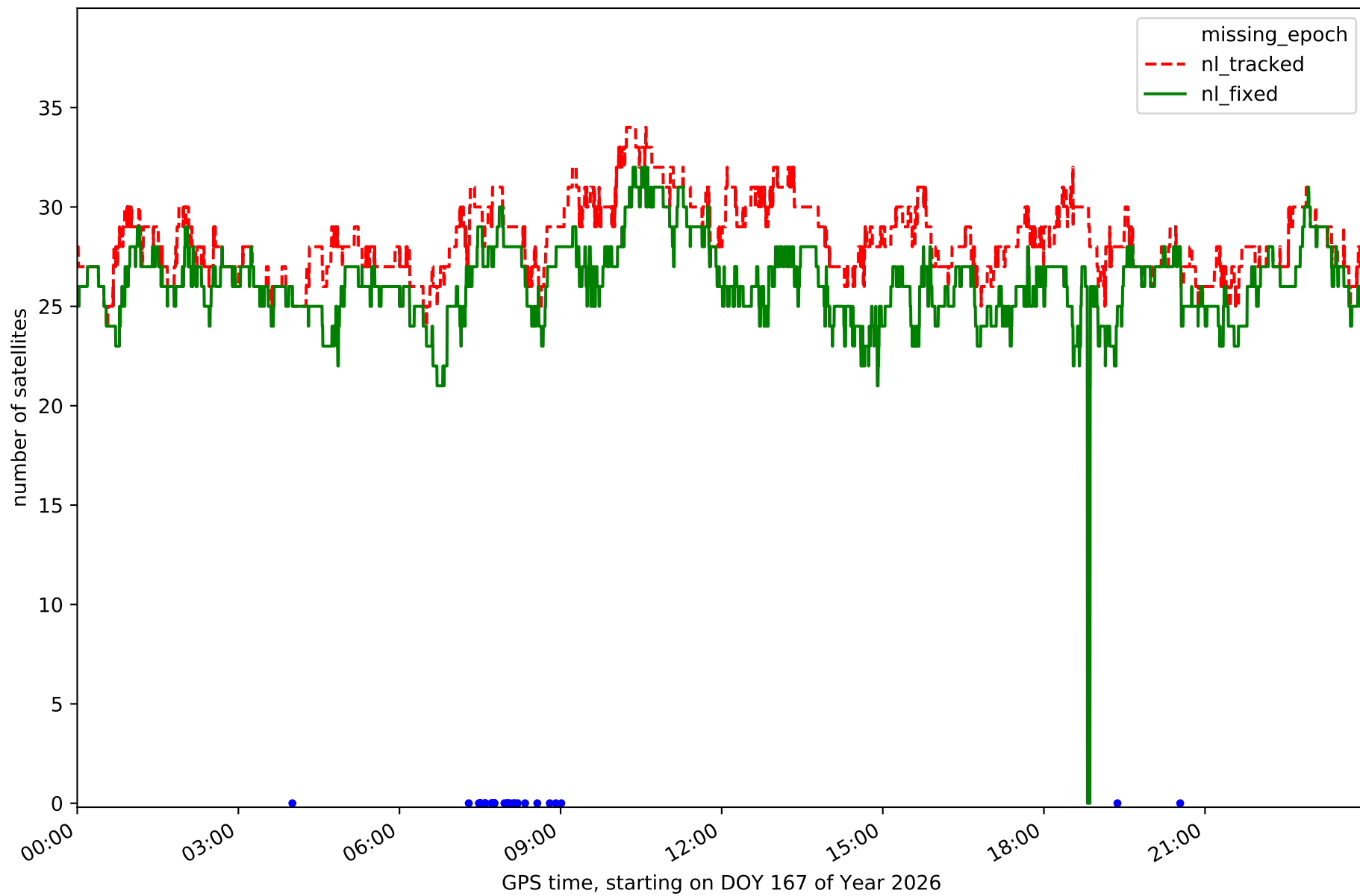
Network N15T - only Galileo with threshold set to 0.3



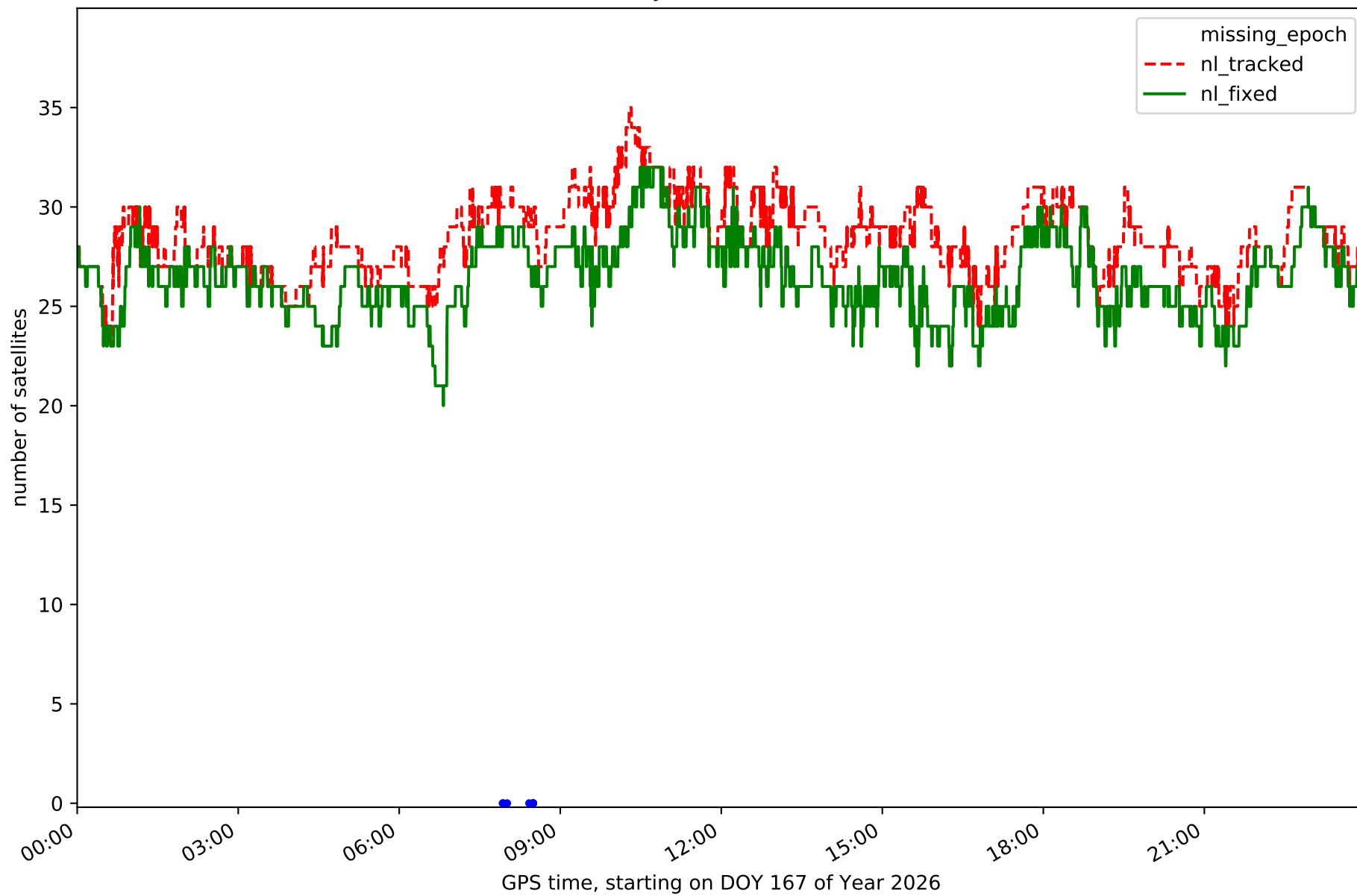
Station ACIN in network N15T



Station AGRD in network N15T



Station AJAL in network N15T

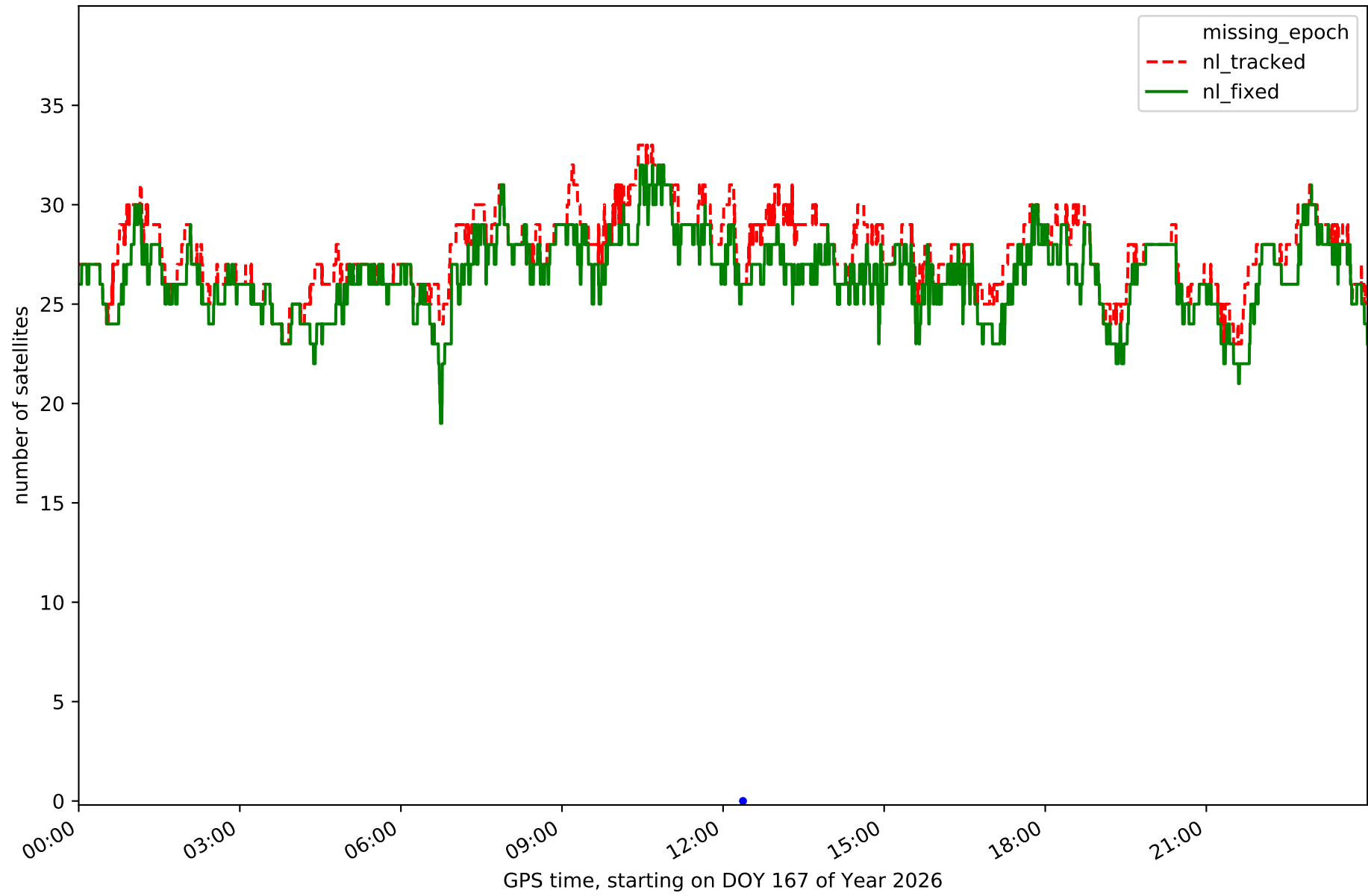


Station ALC1 in network N15T

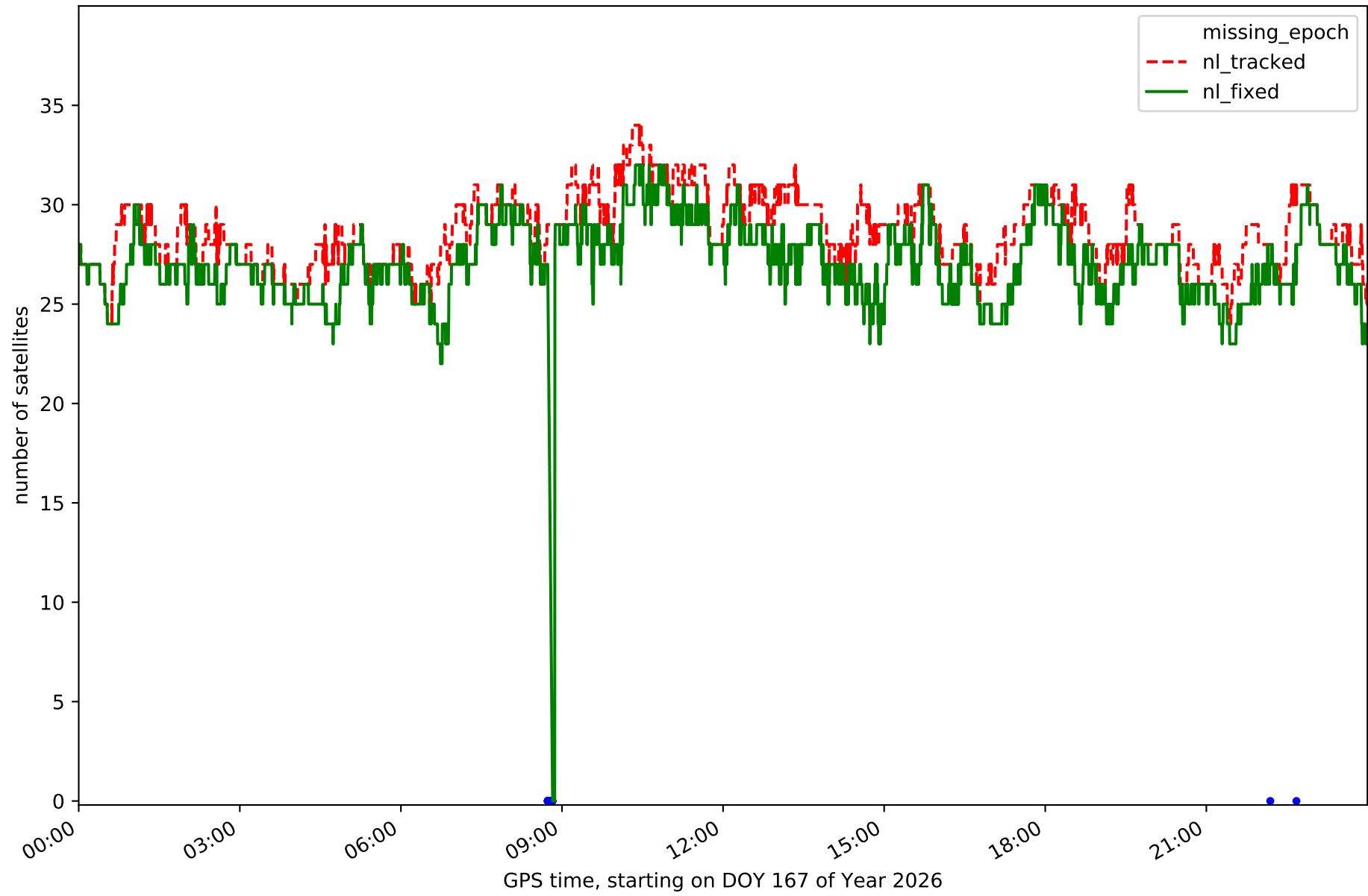


GPS time, starting on DOY 167 of Year 2026

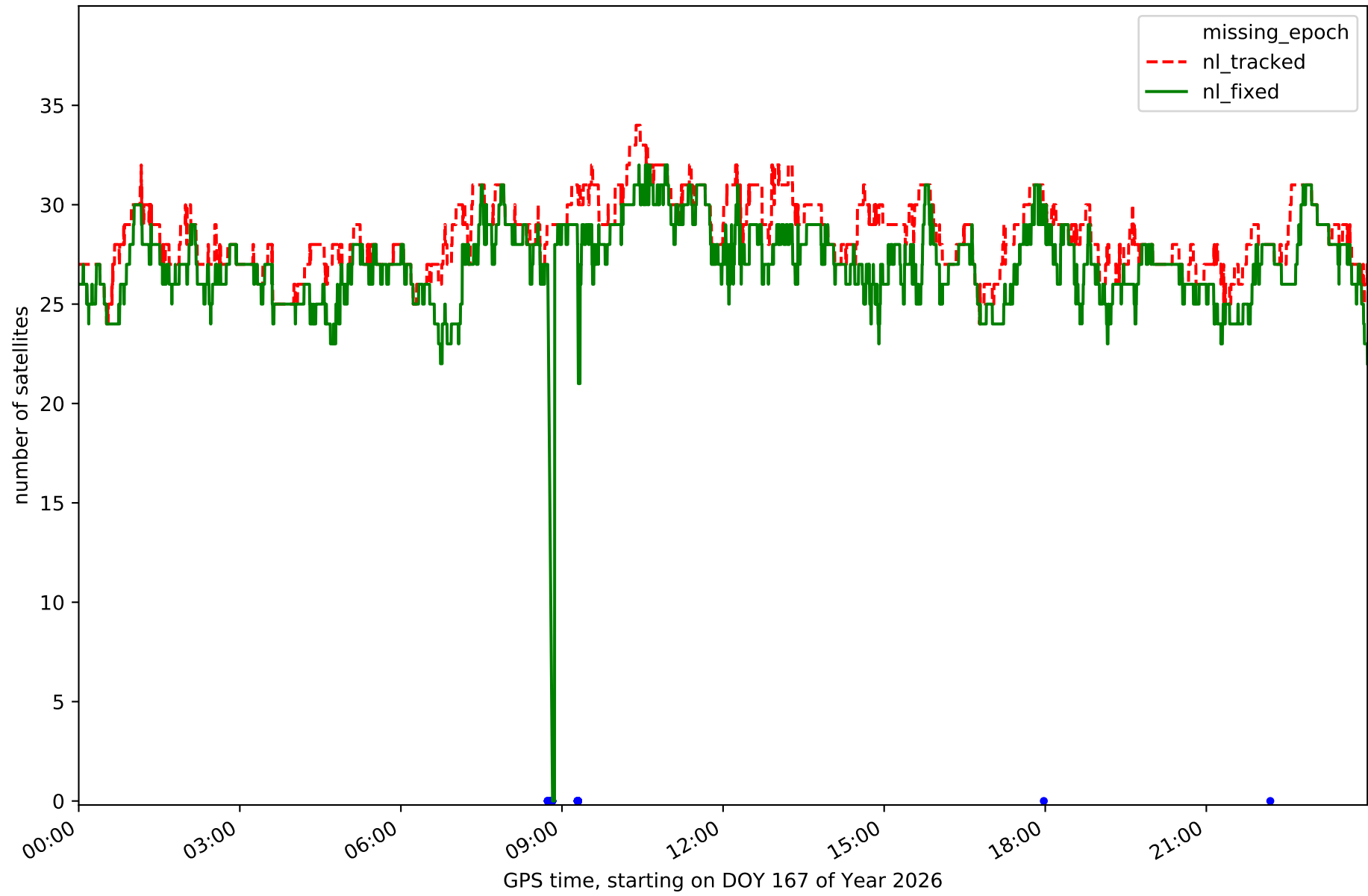
Station ALIA in network N15T



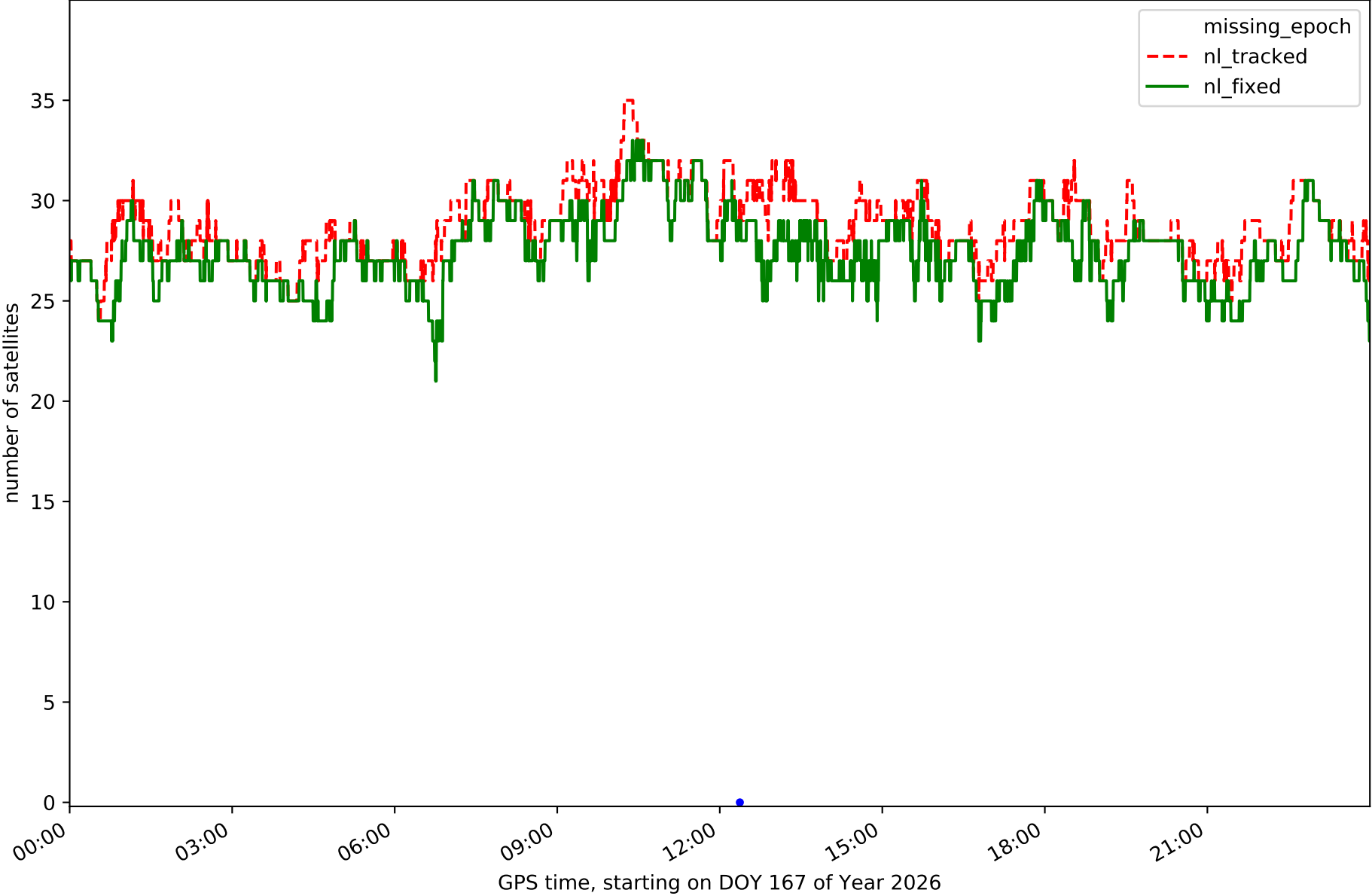
Station ARAS in network N15T



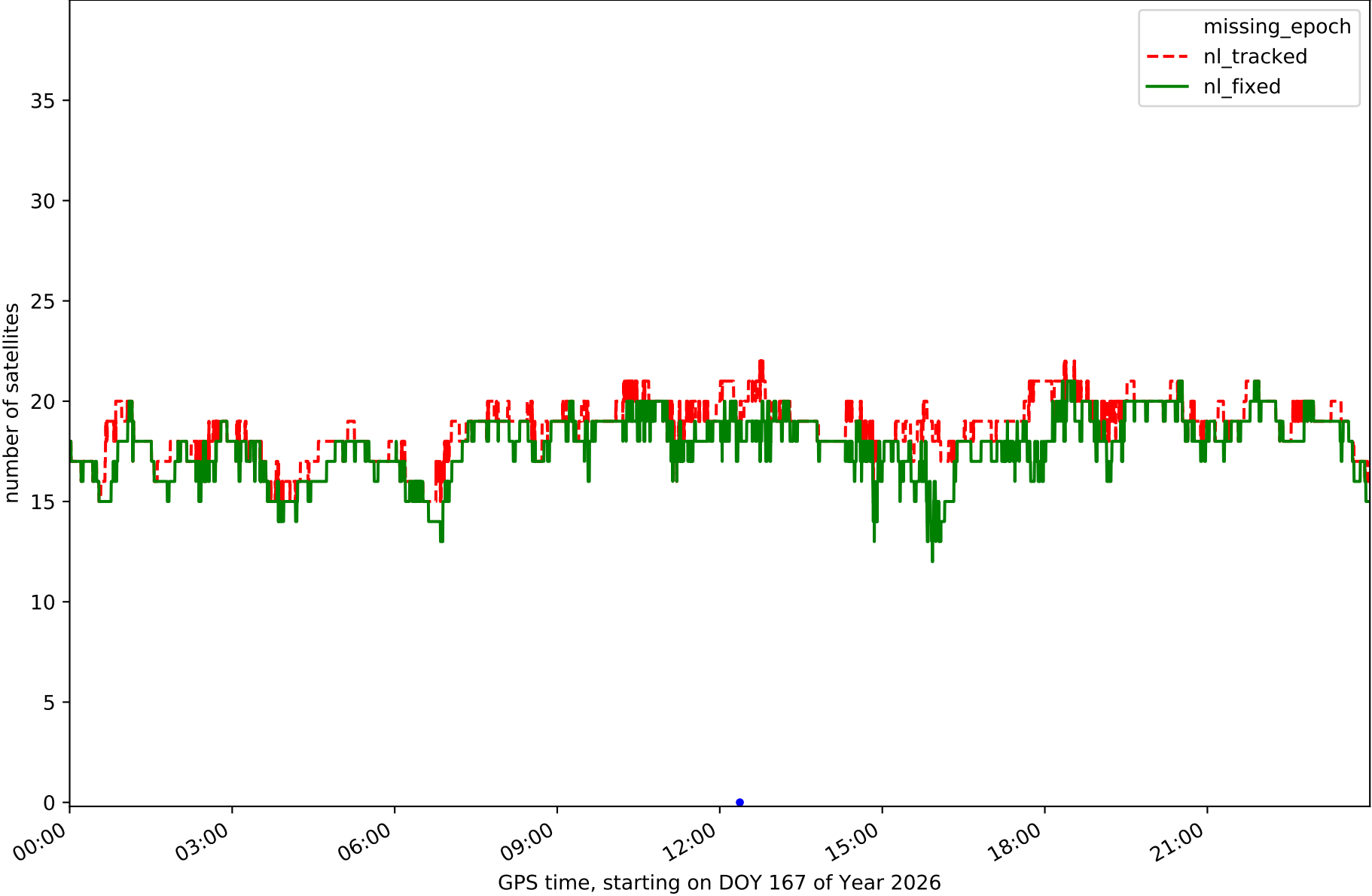
Station BERG in network N15T



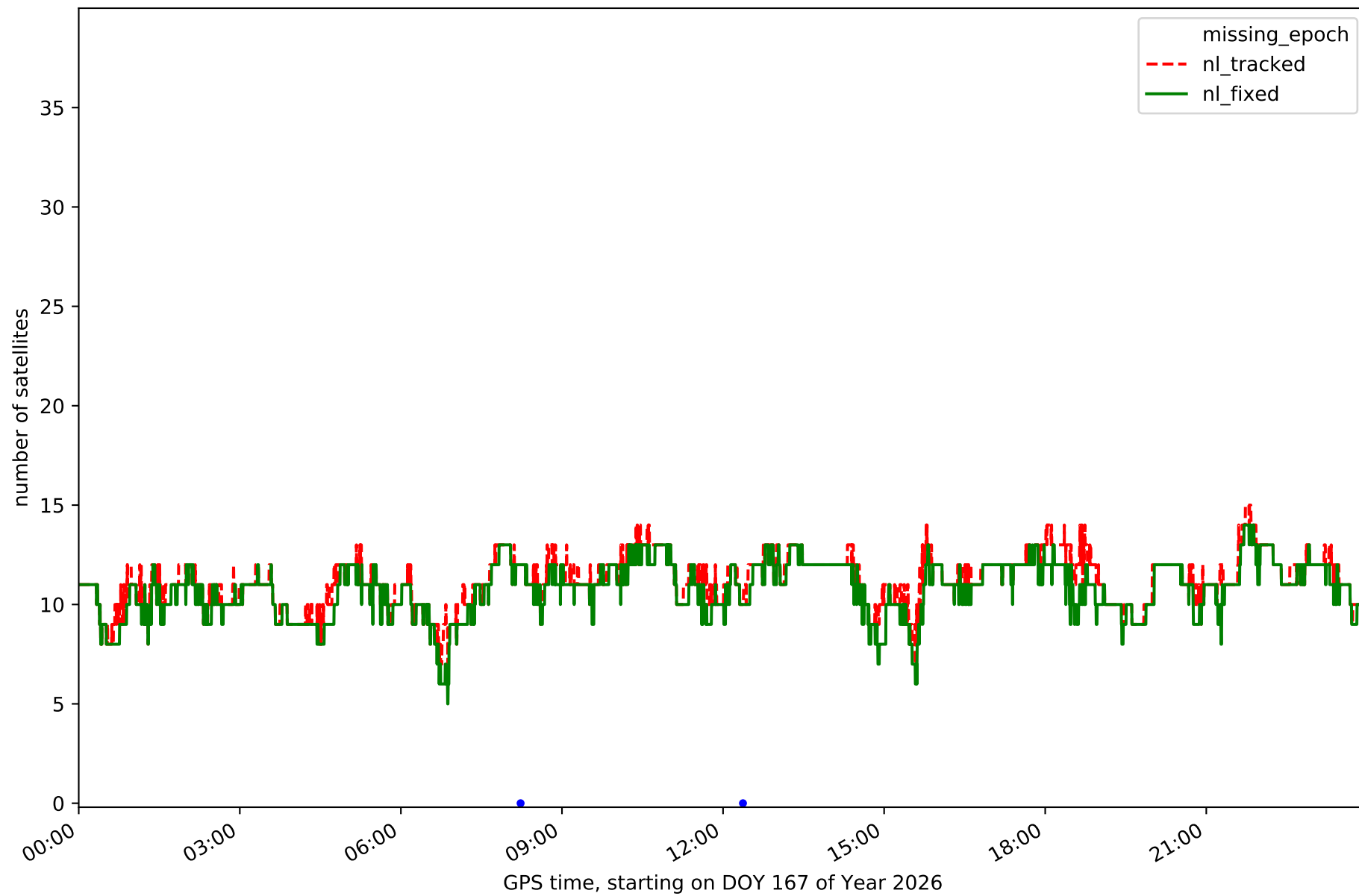
Station CALA in network N15T



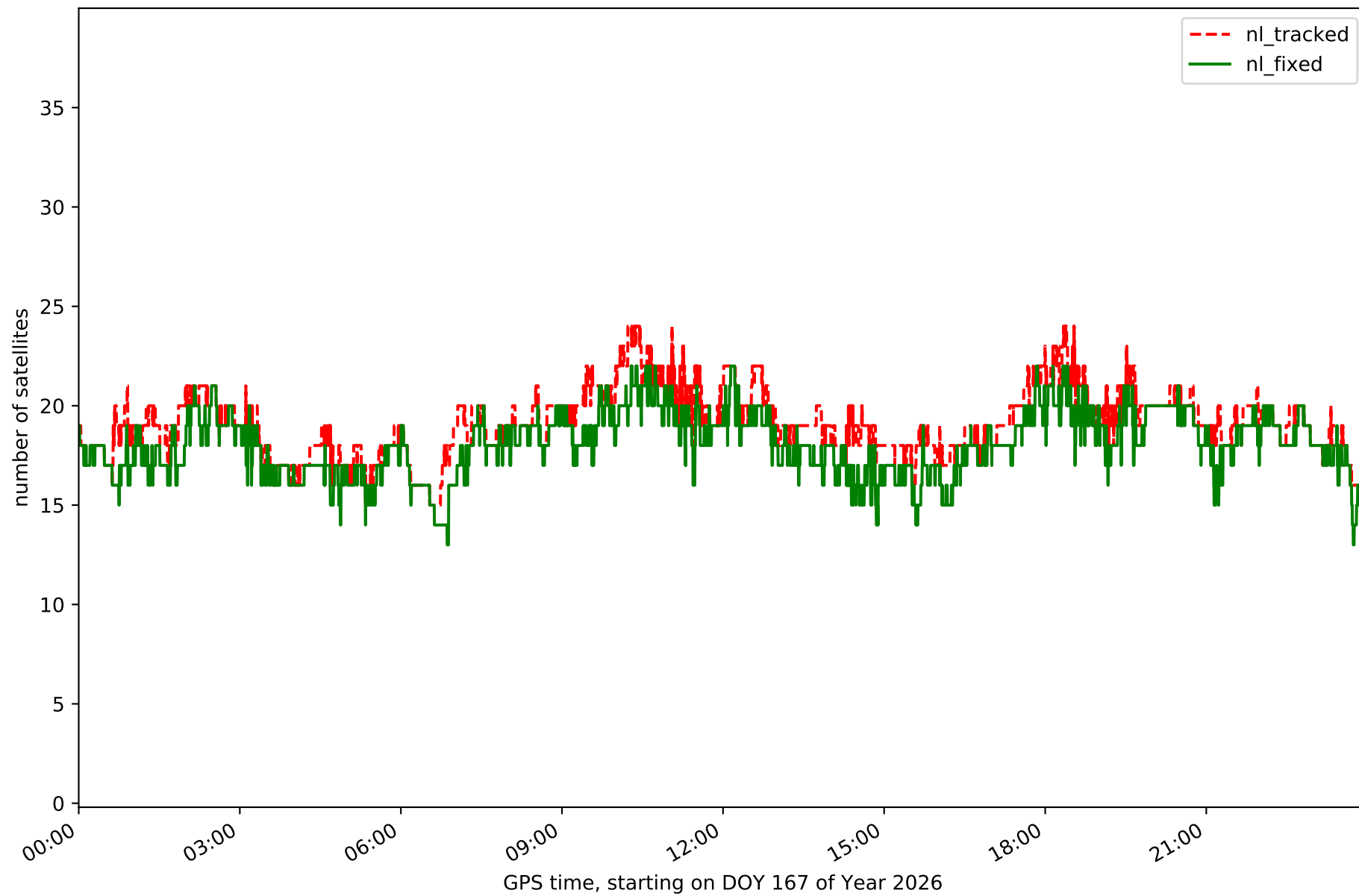
Station CATY in network N15T



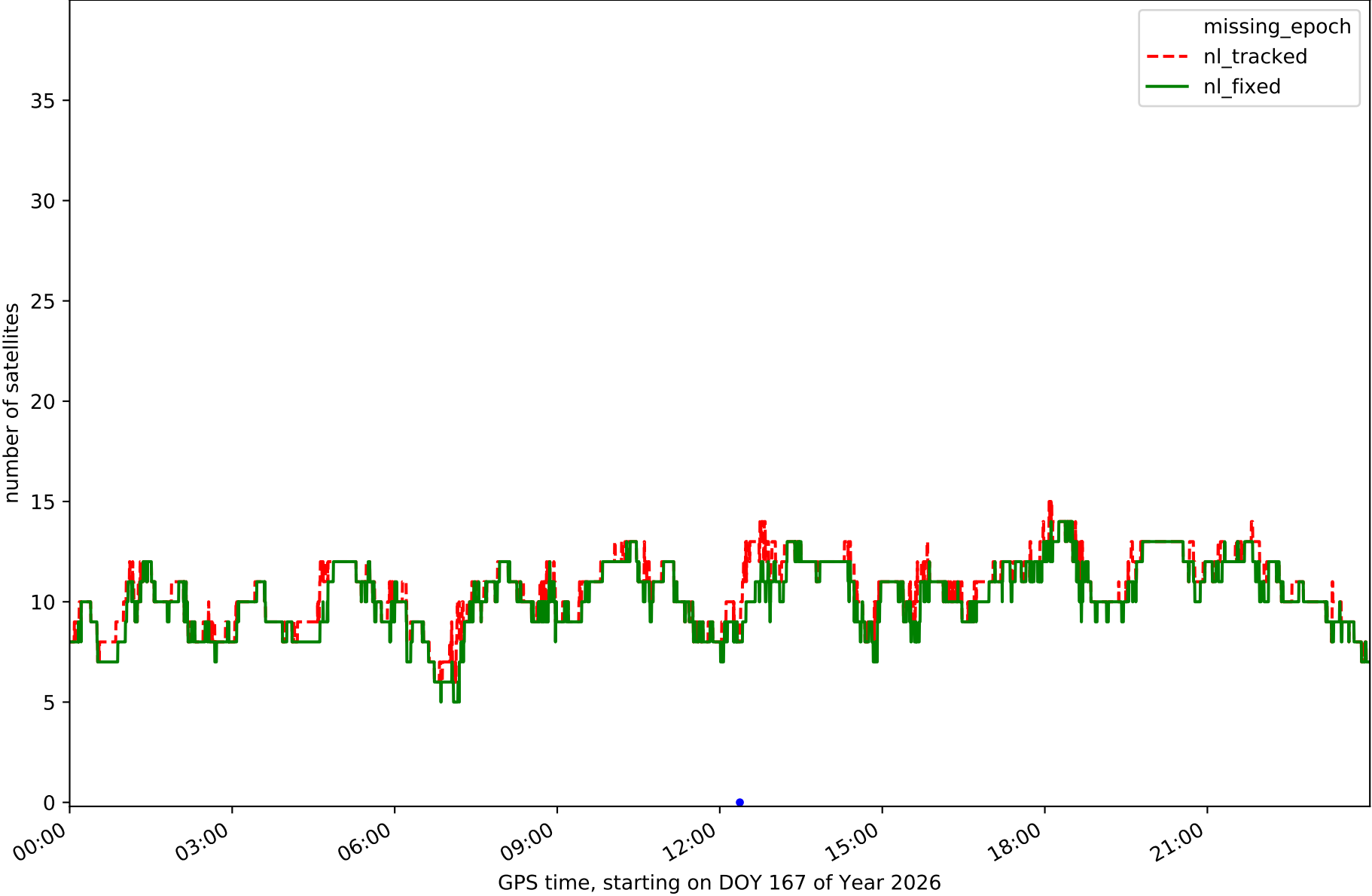
Station CRNA in network N15T



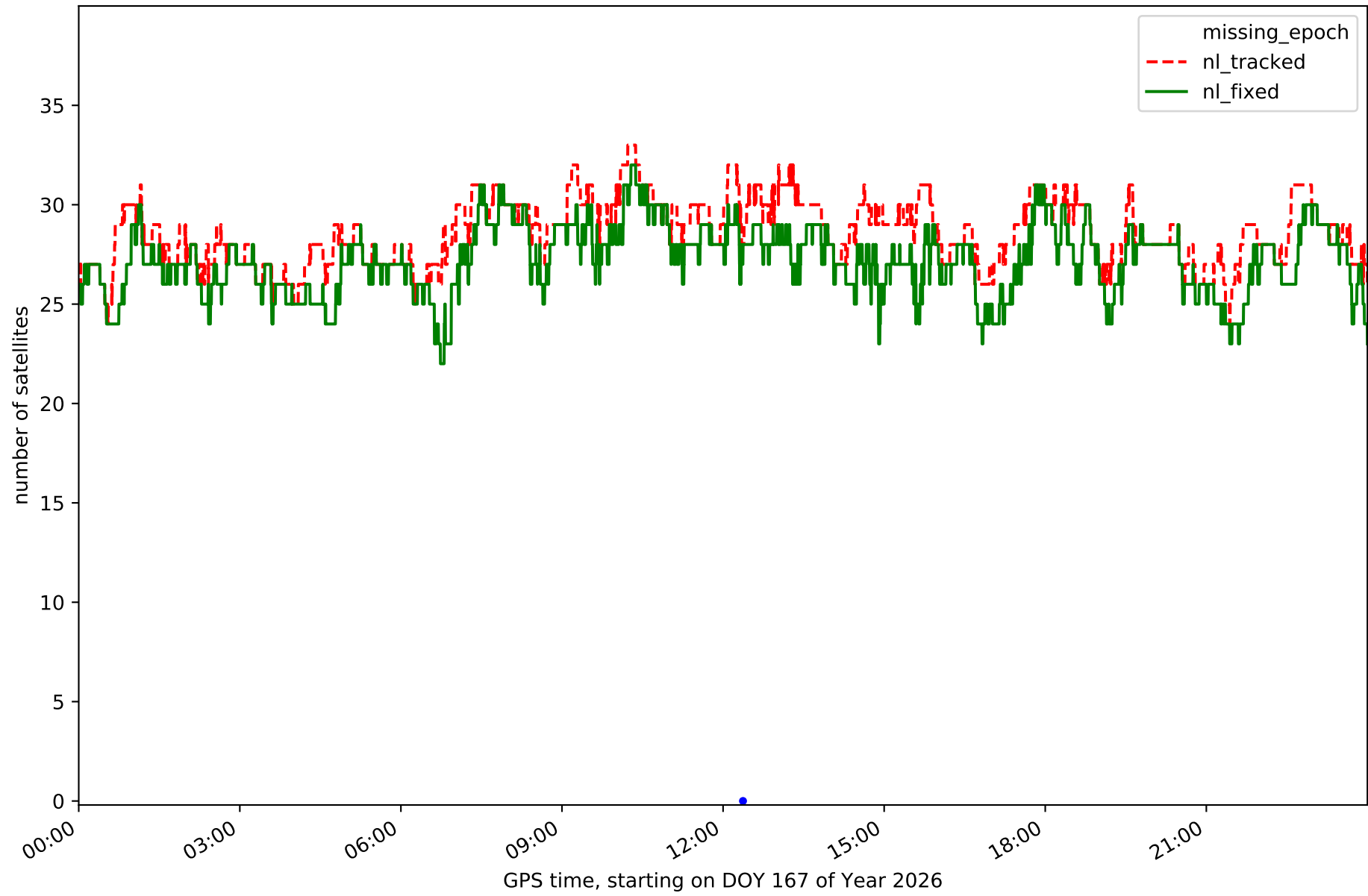
Station MOLI in network N15T



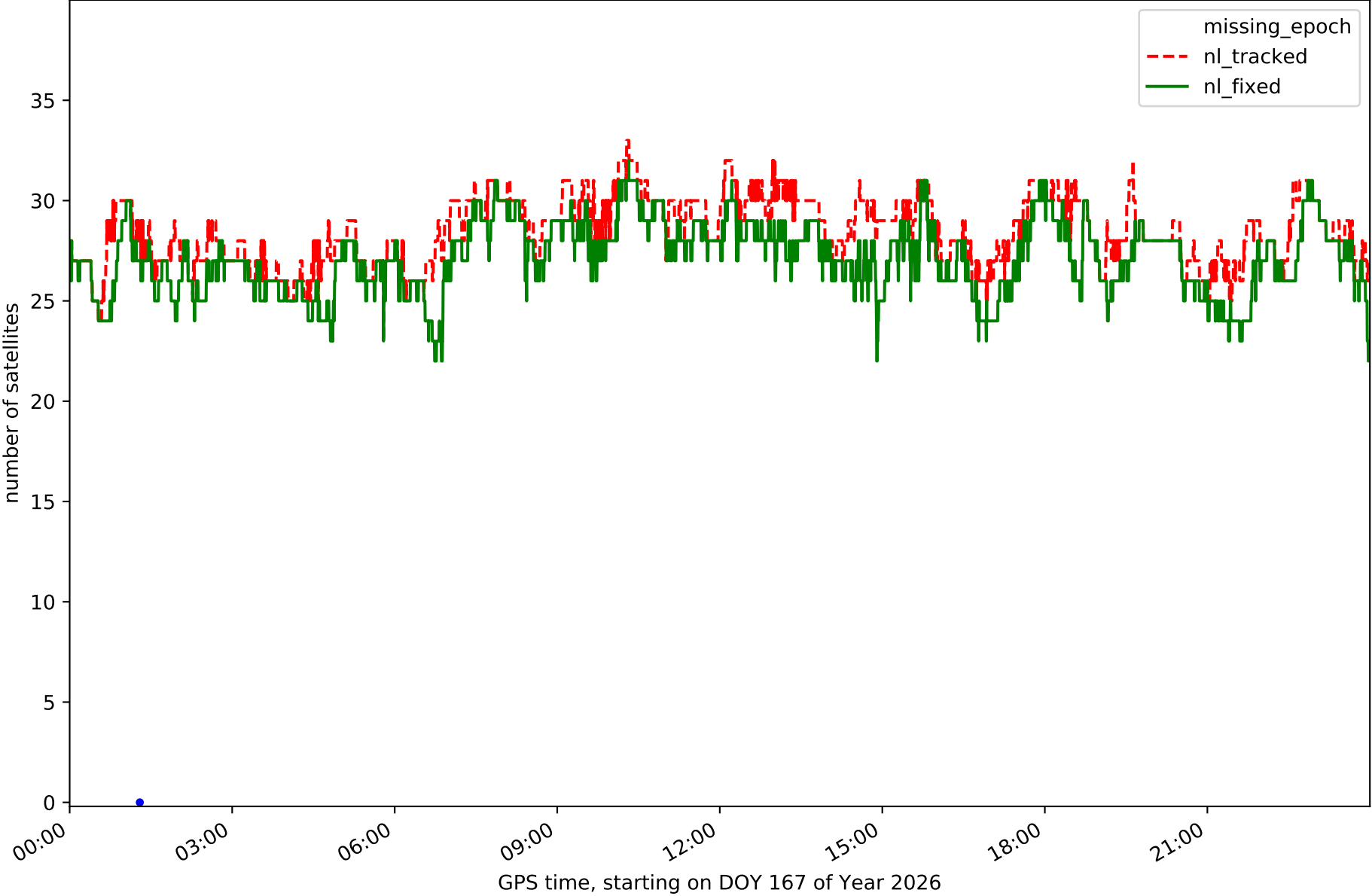
Station MUNI in network N15T



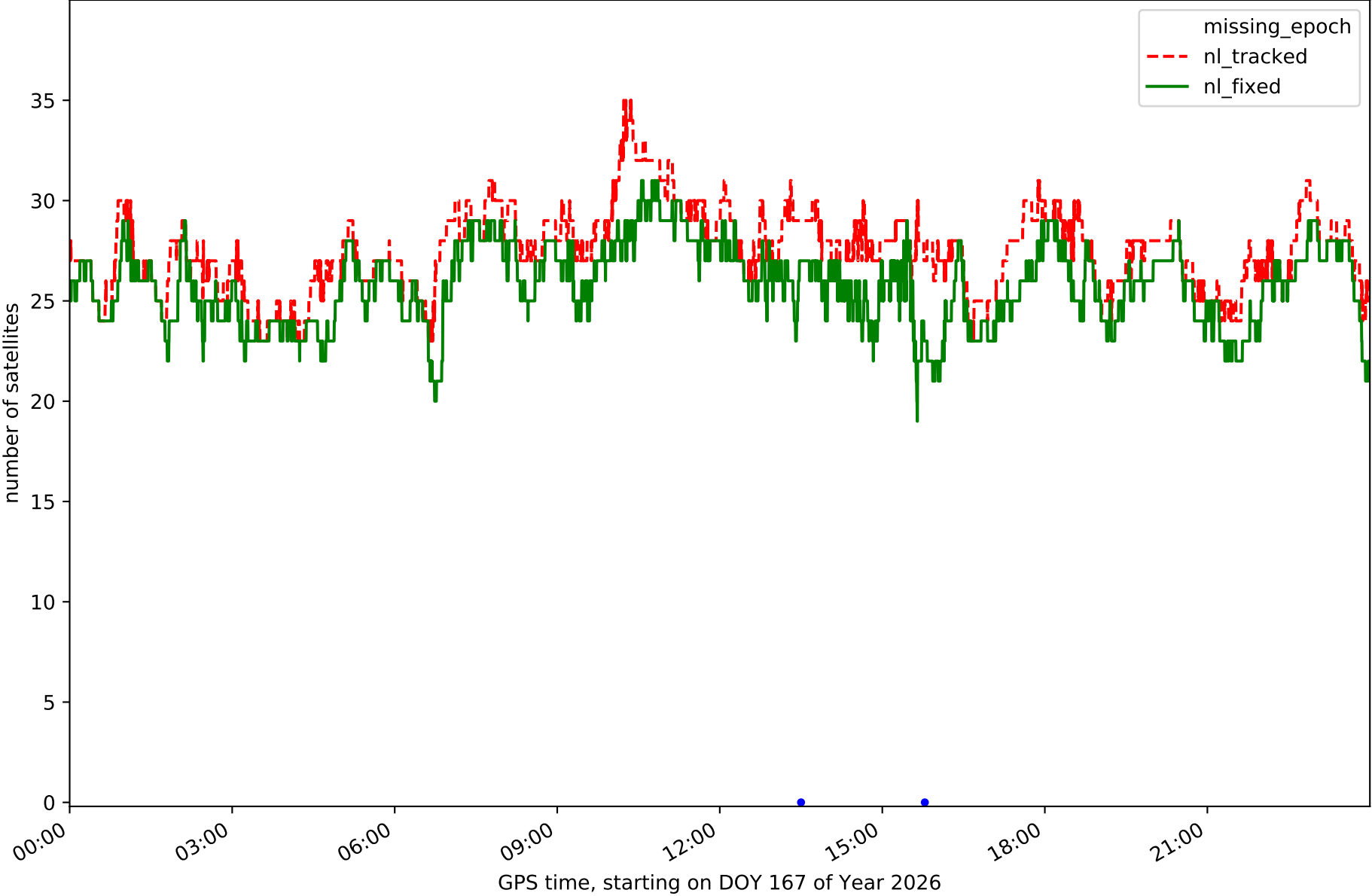
Station QNT0 in network N15T



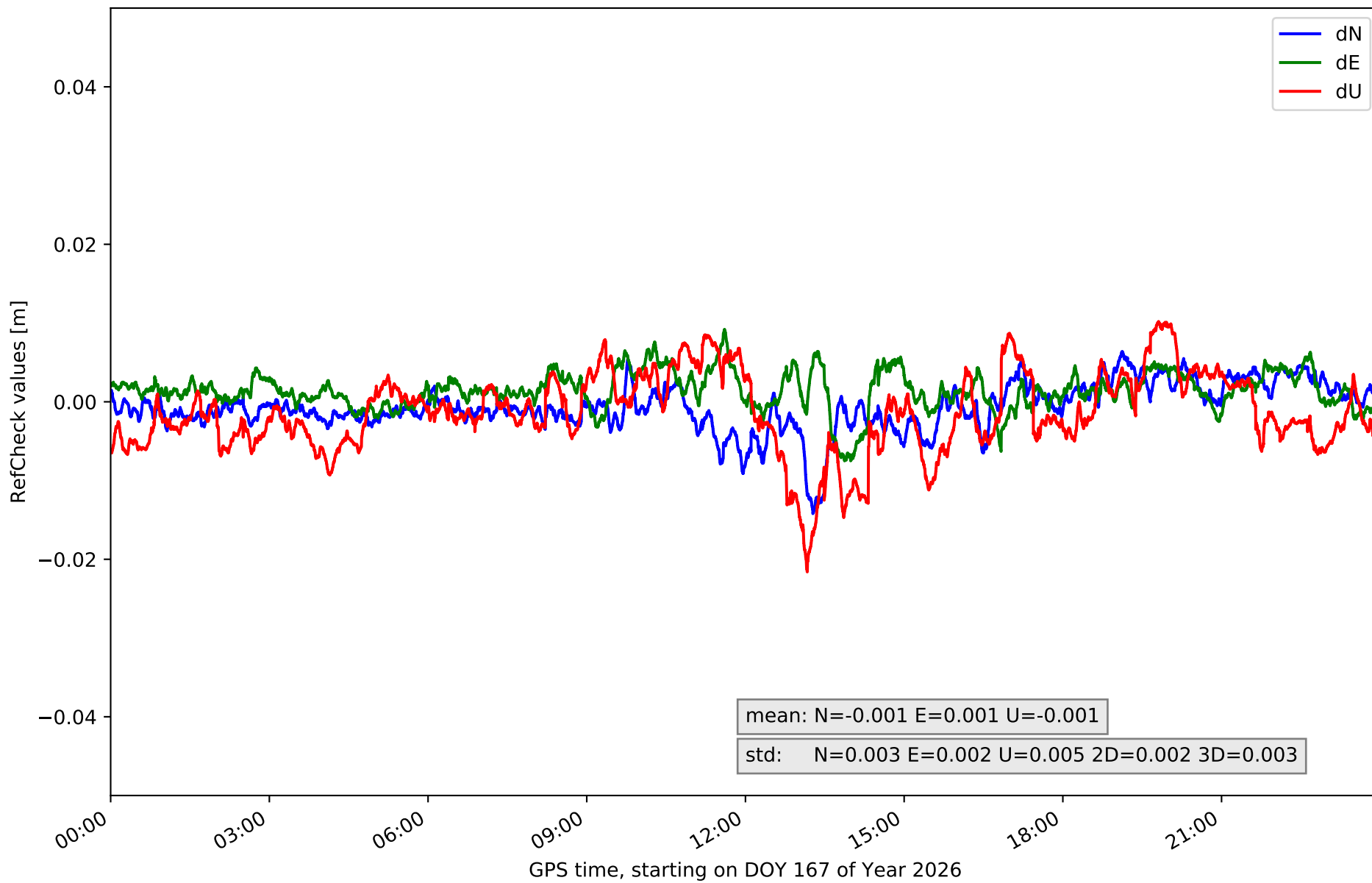
Station TERU in network N15T



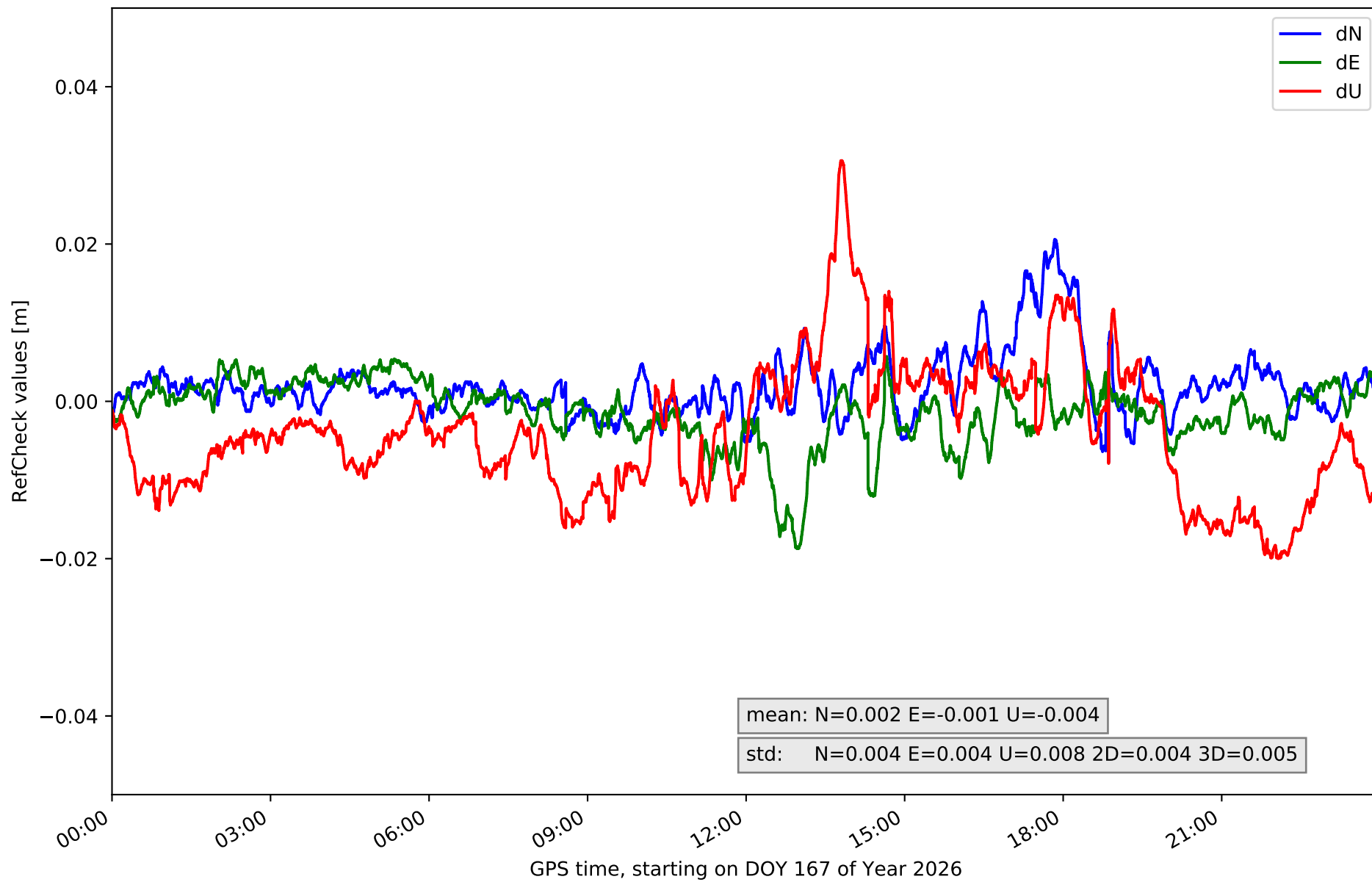
Station YEBE in network N15T



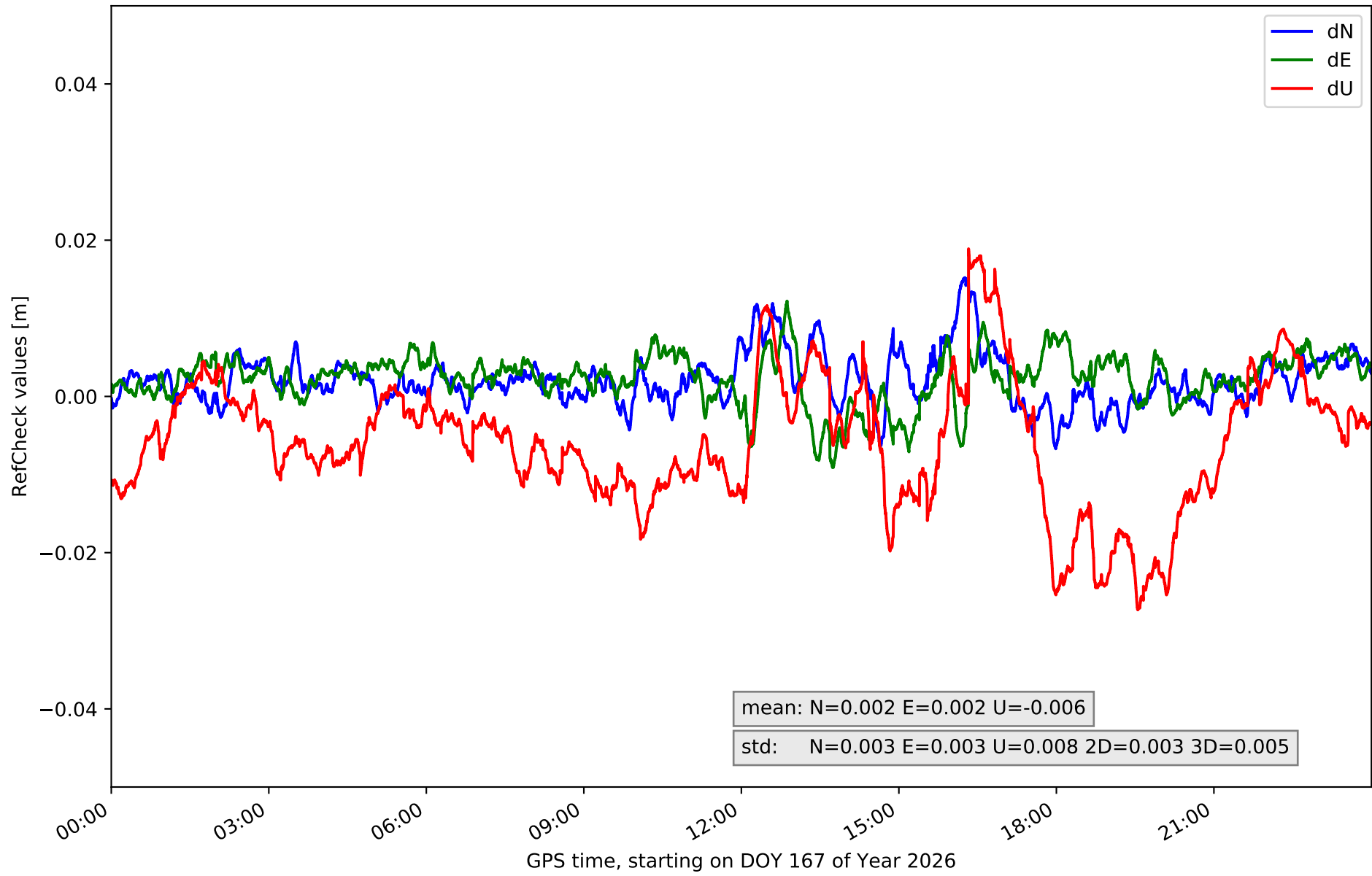
RefCheck for station ACIN in network N15T



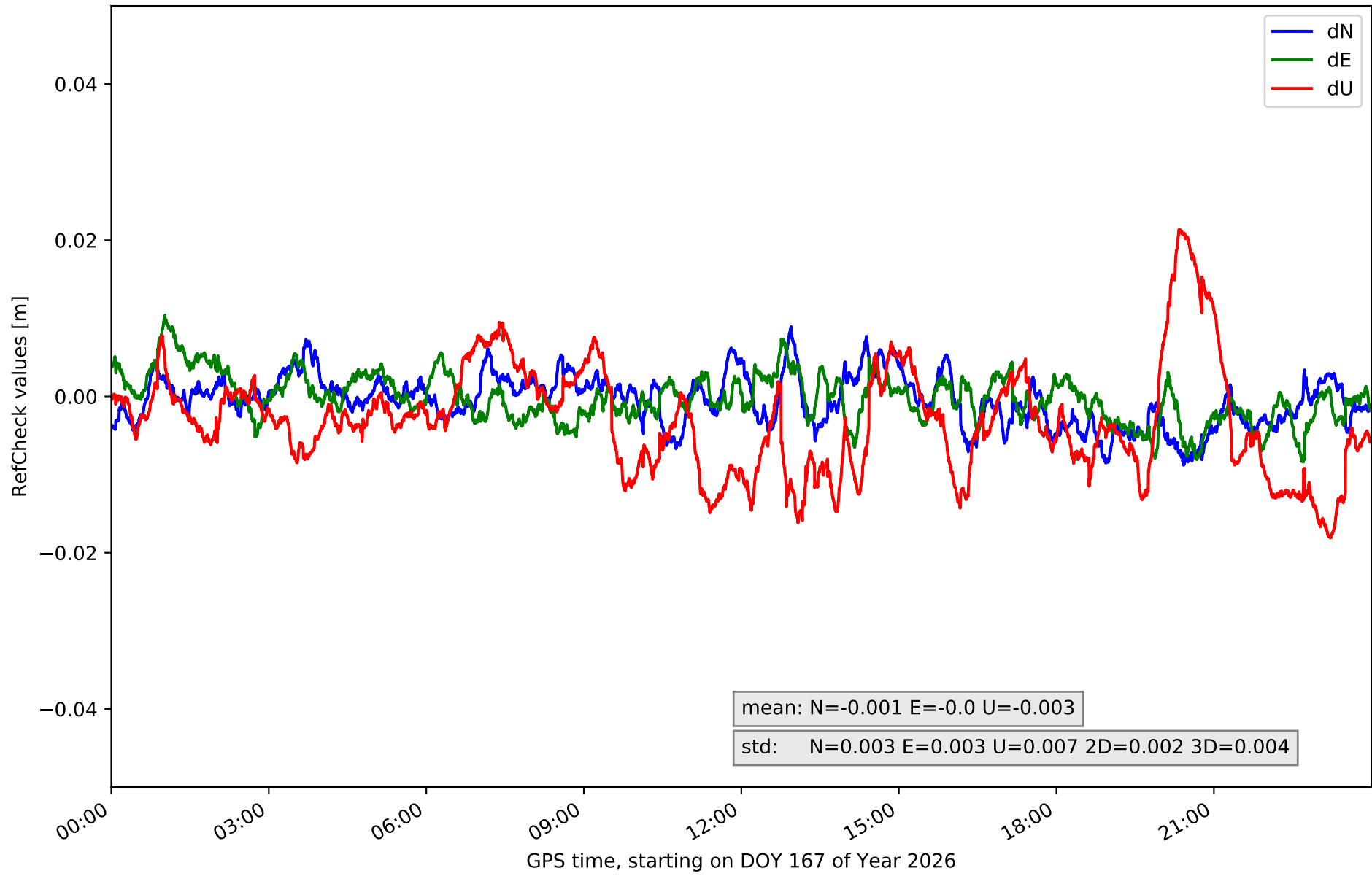
RefCheck for station AGRD in network N15T



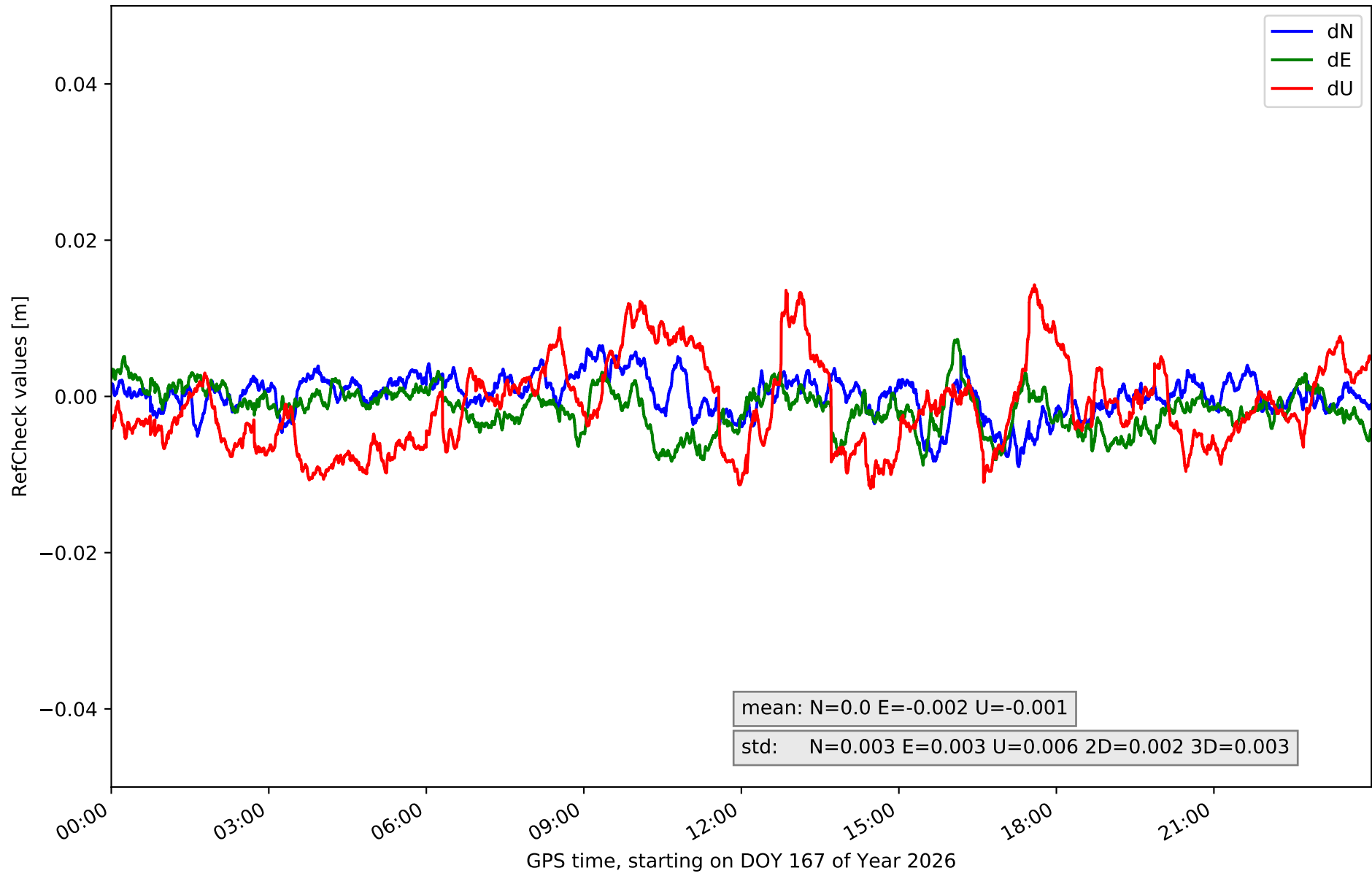
RefCheck for station AJAL in network N15T



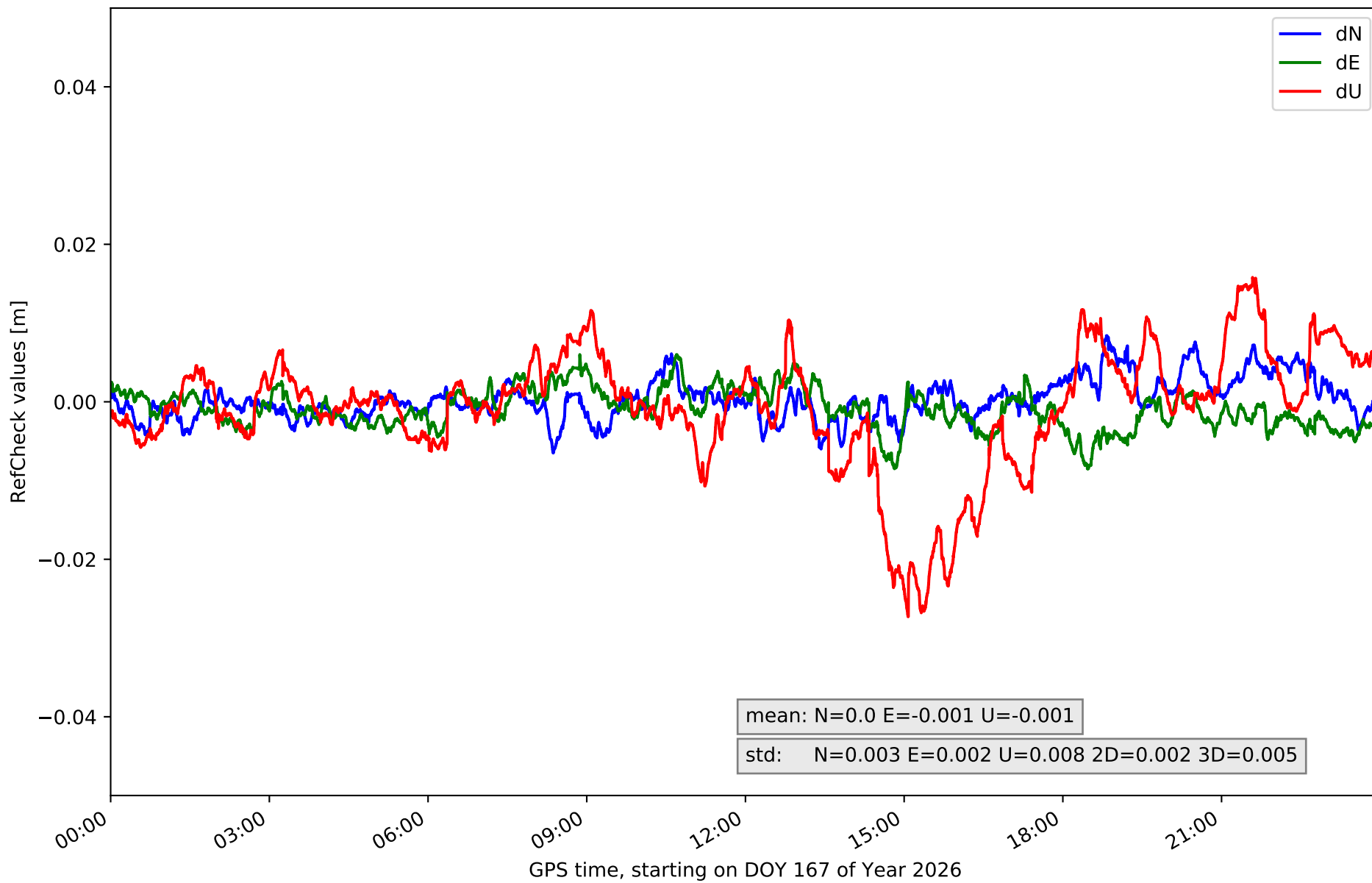
RefCheck for station ALC1 in network N15T



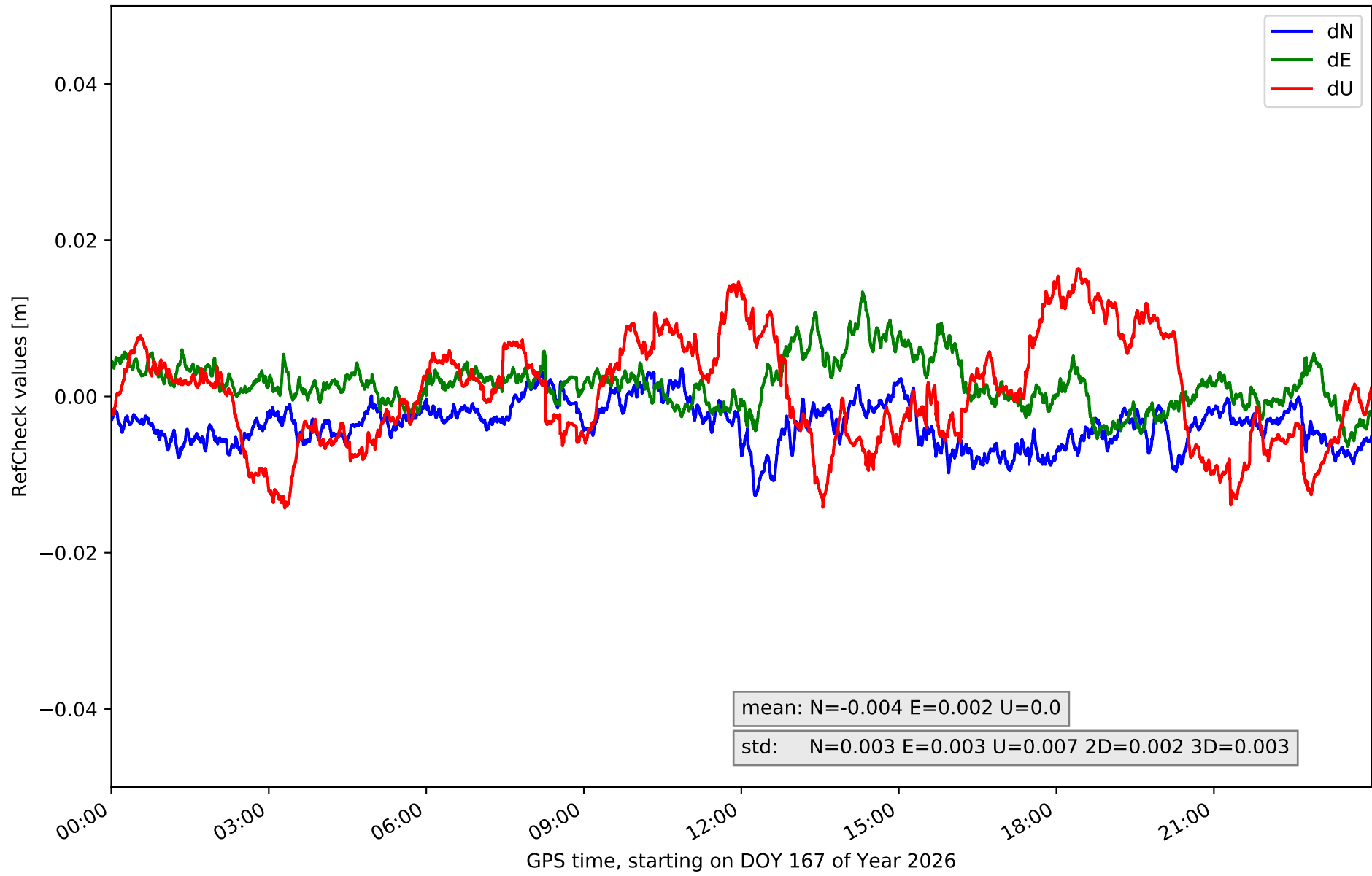
RefCheck for station ALIA in network N15T



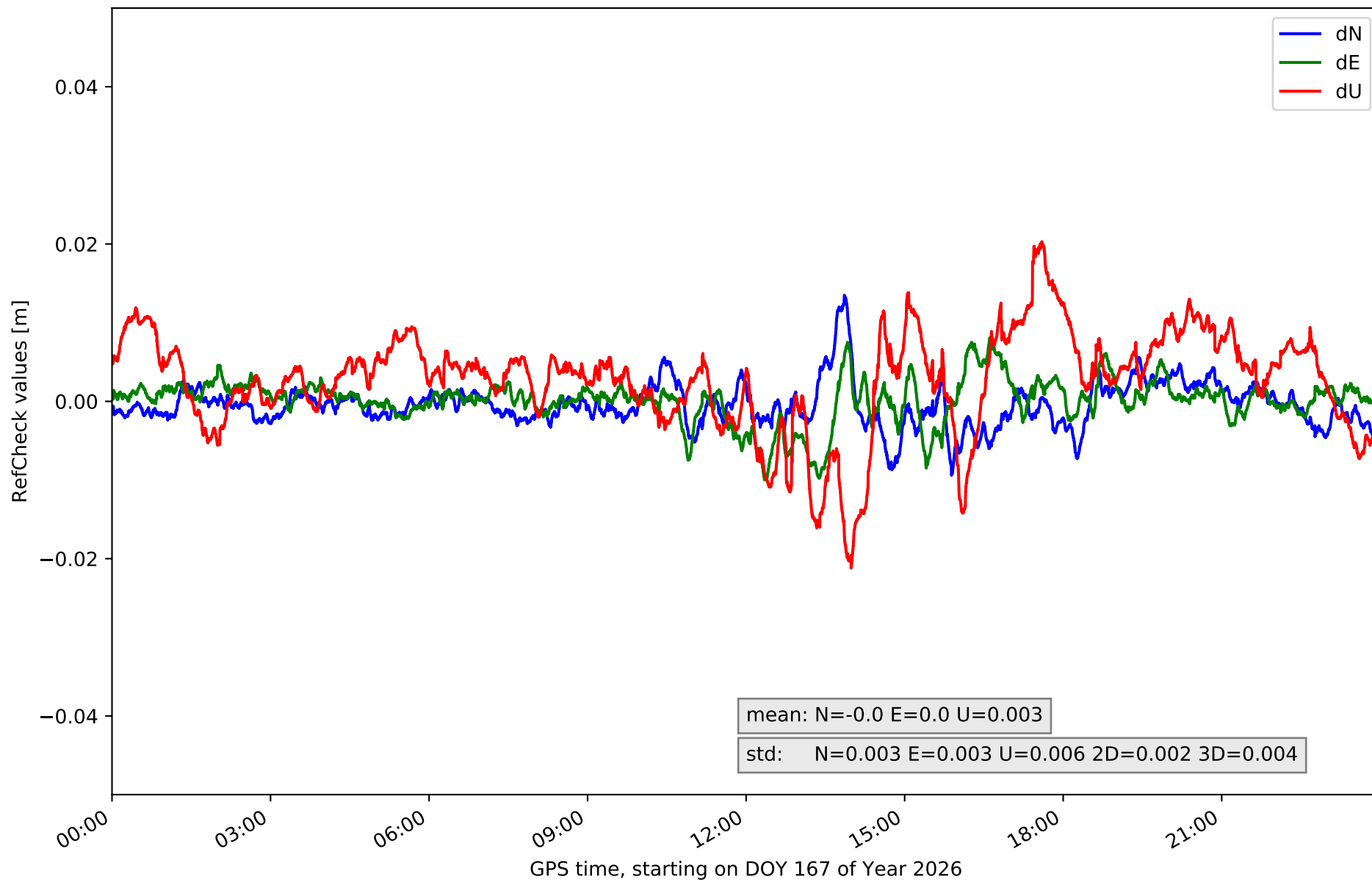
RefCheck for station ARAS in network N15T



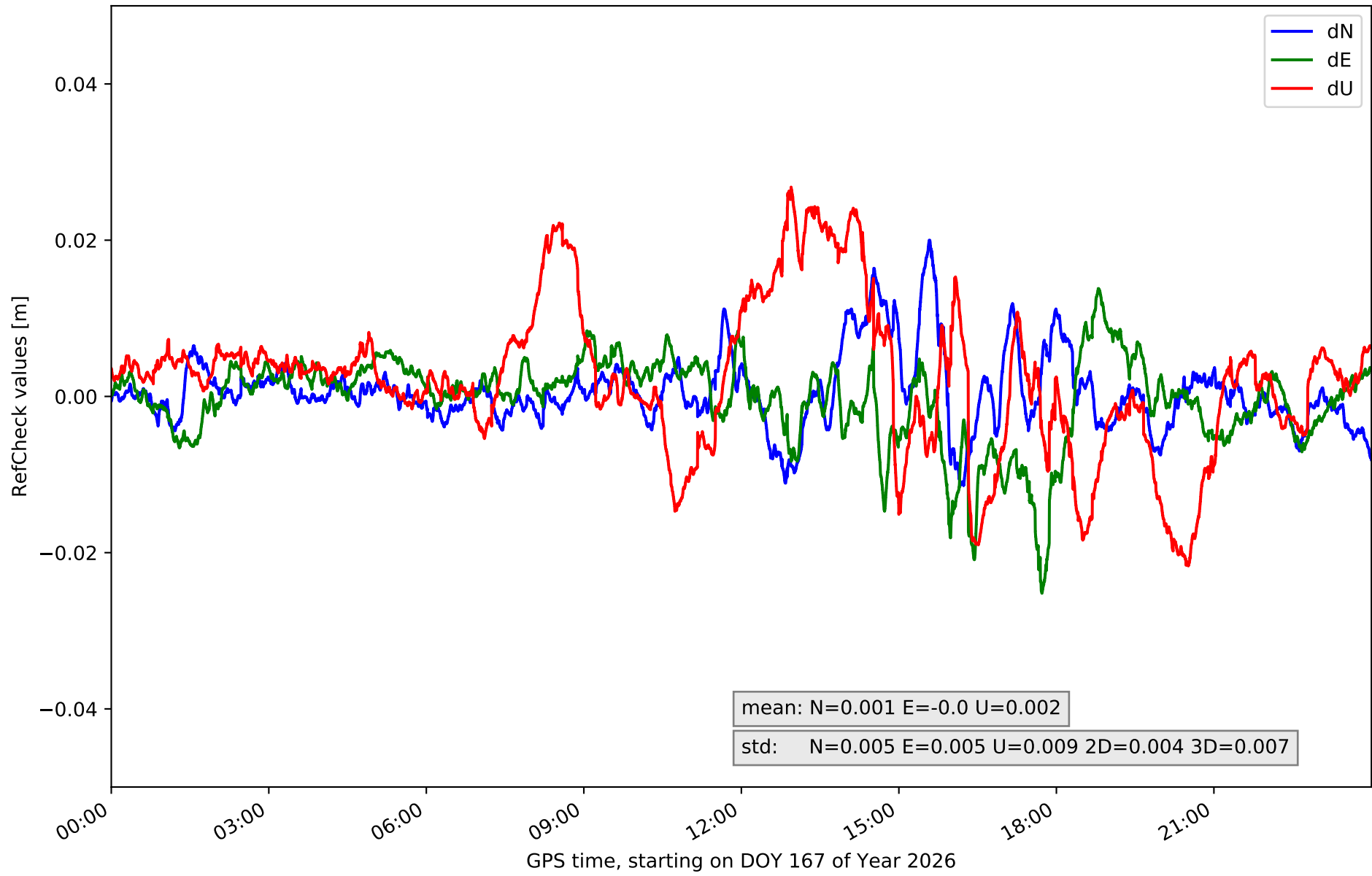
RefCheck for station BERG in network N15T



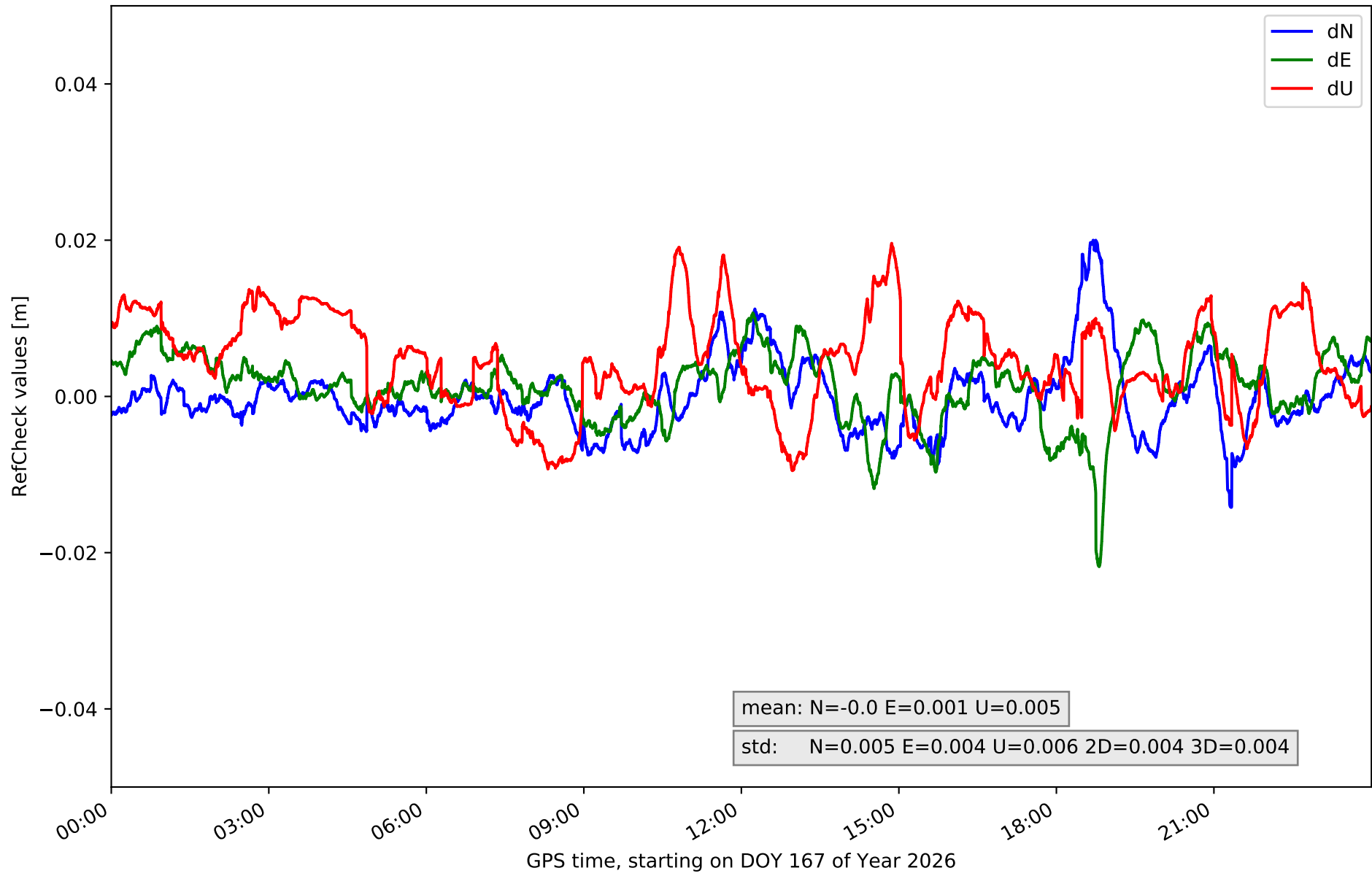
RefCheck for station CALA in network N15T



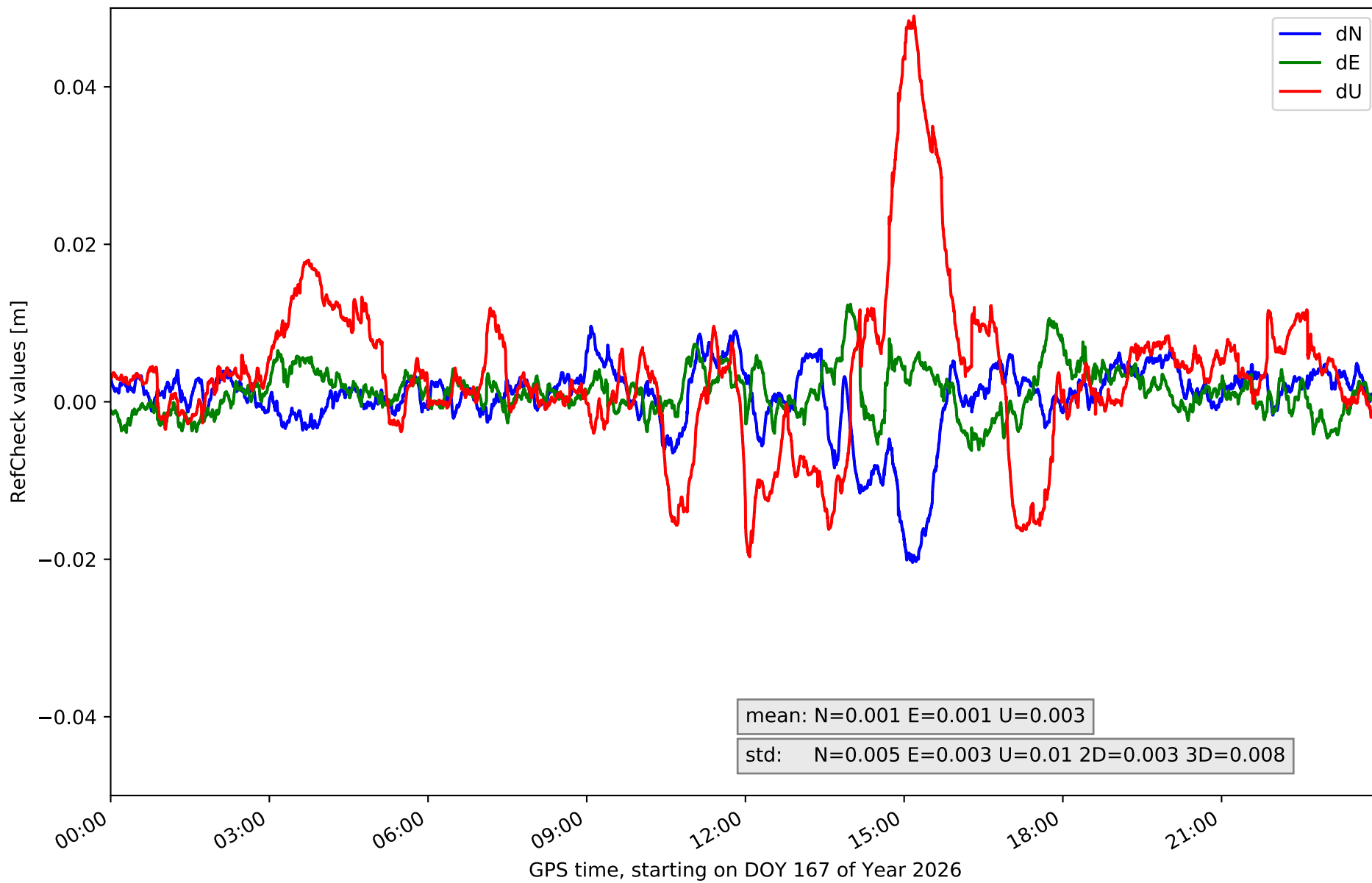
RefCheck for station CATY in network N15T



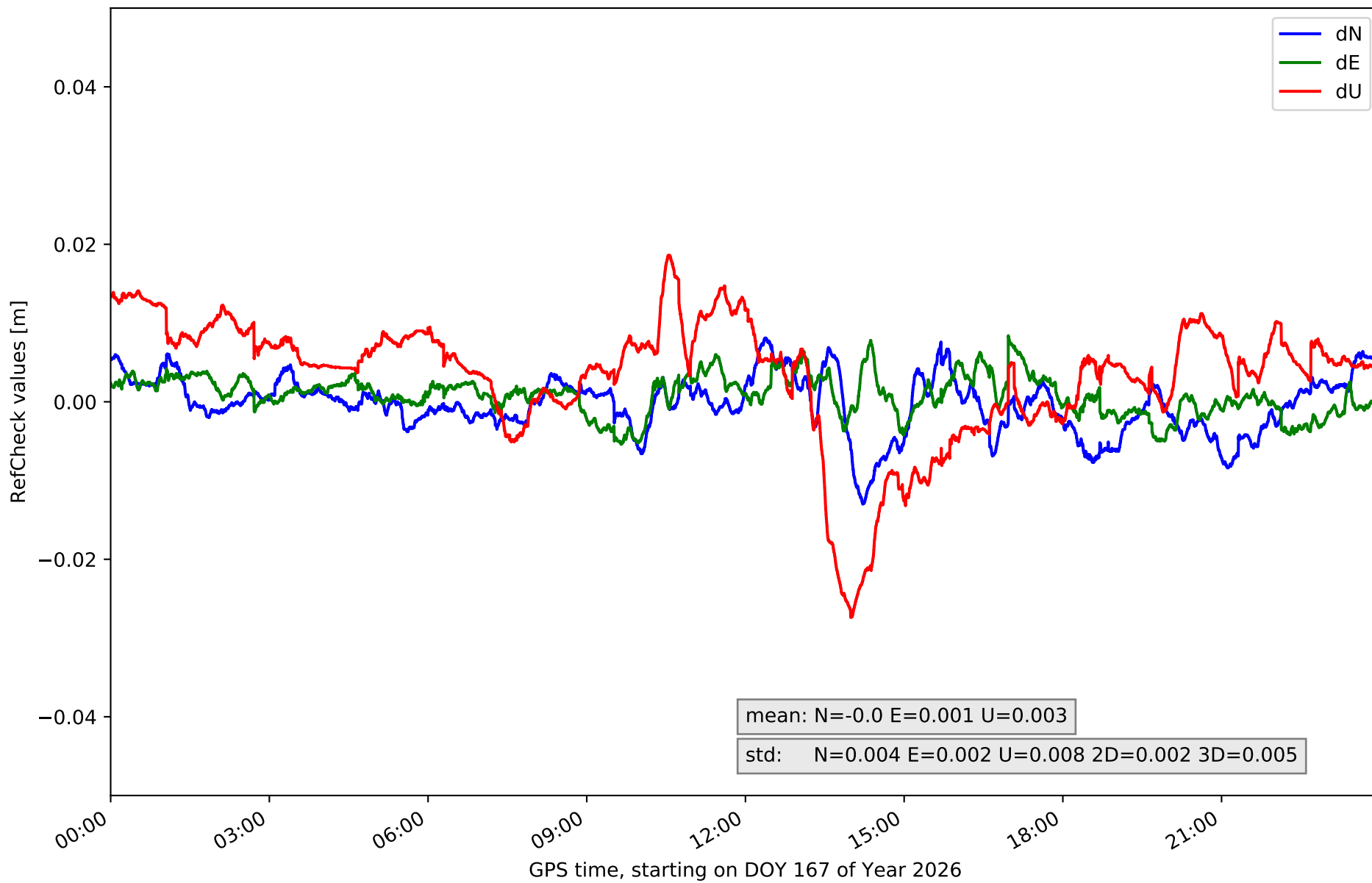
RefCheck for station CRNA in network N15T



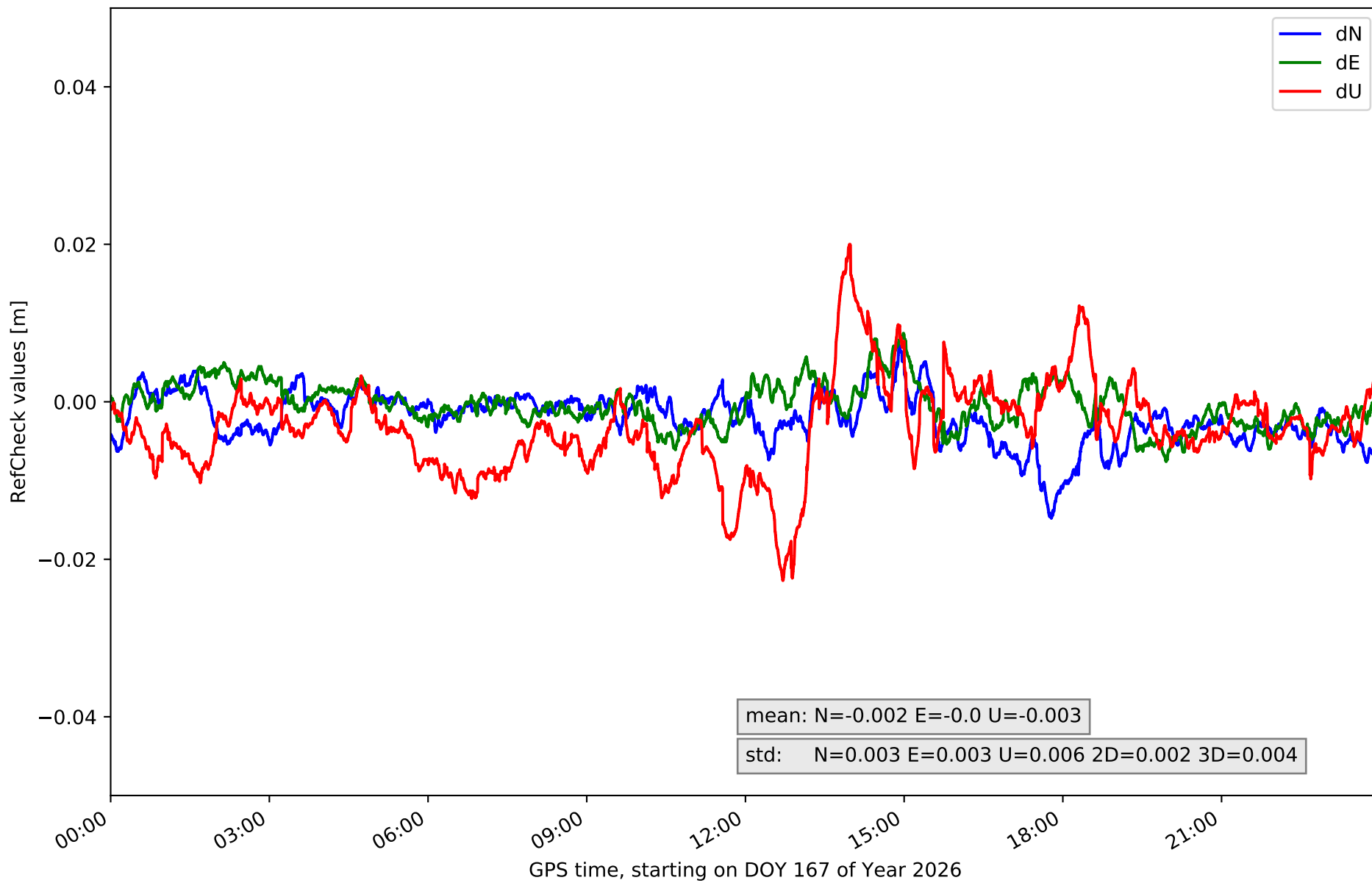
RefCheck for station MOLI in network N15T



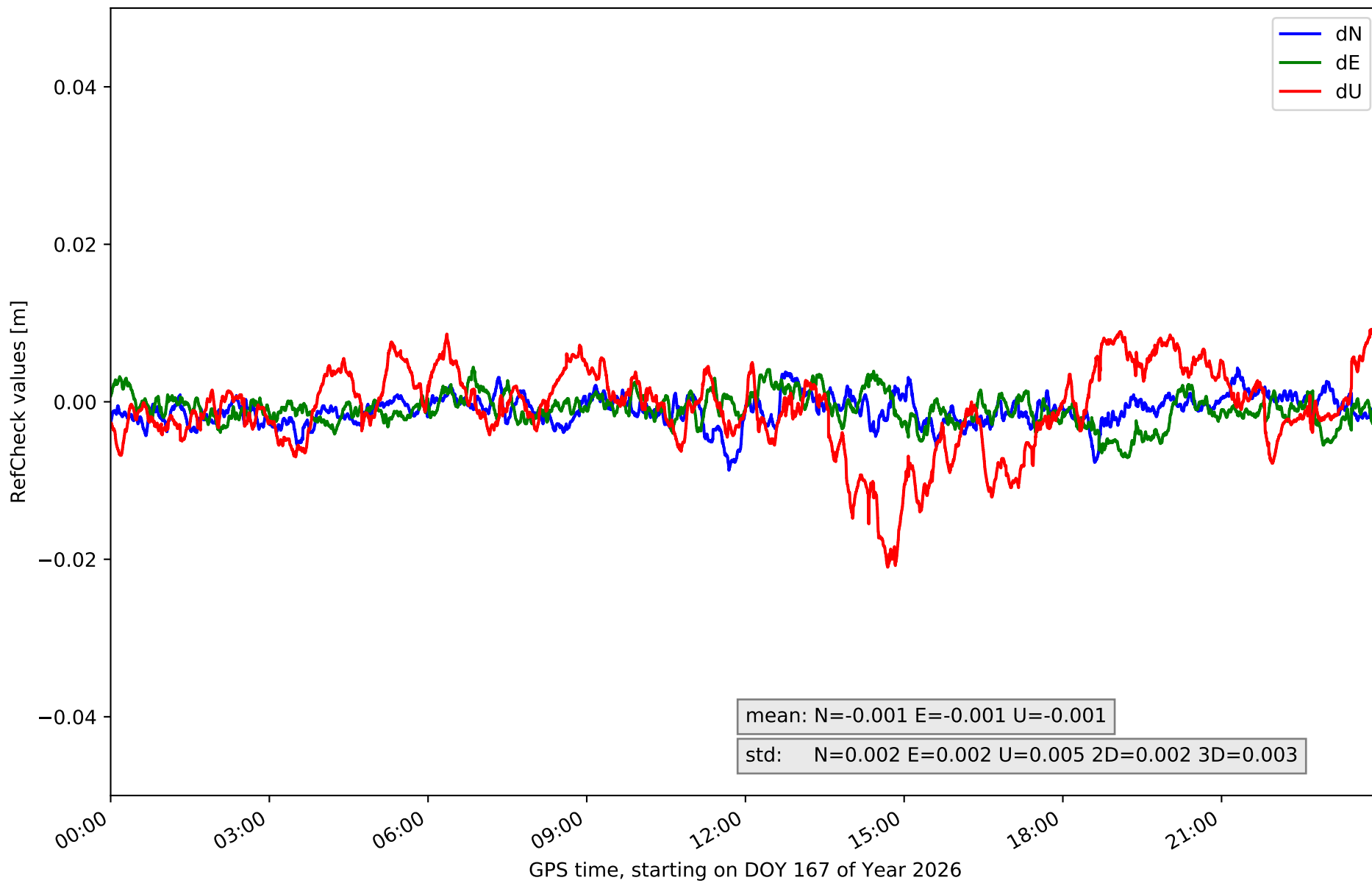
RefCheck for station MUNI in network N15T



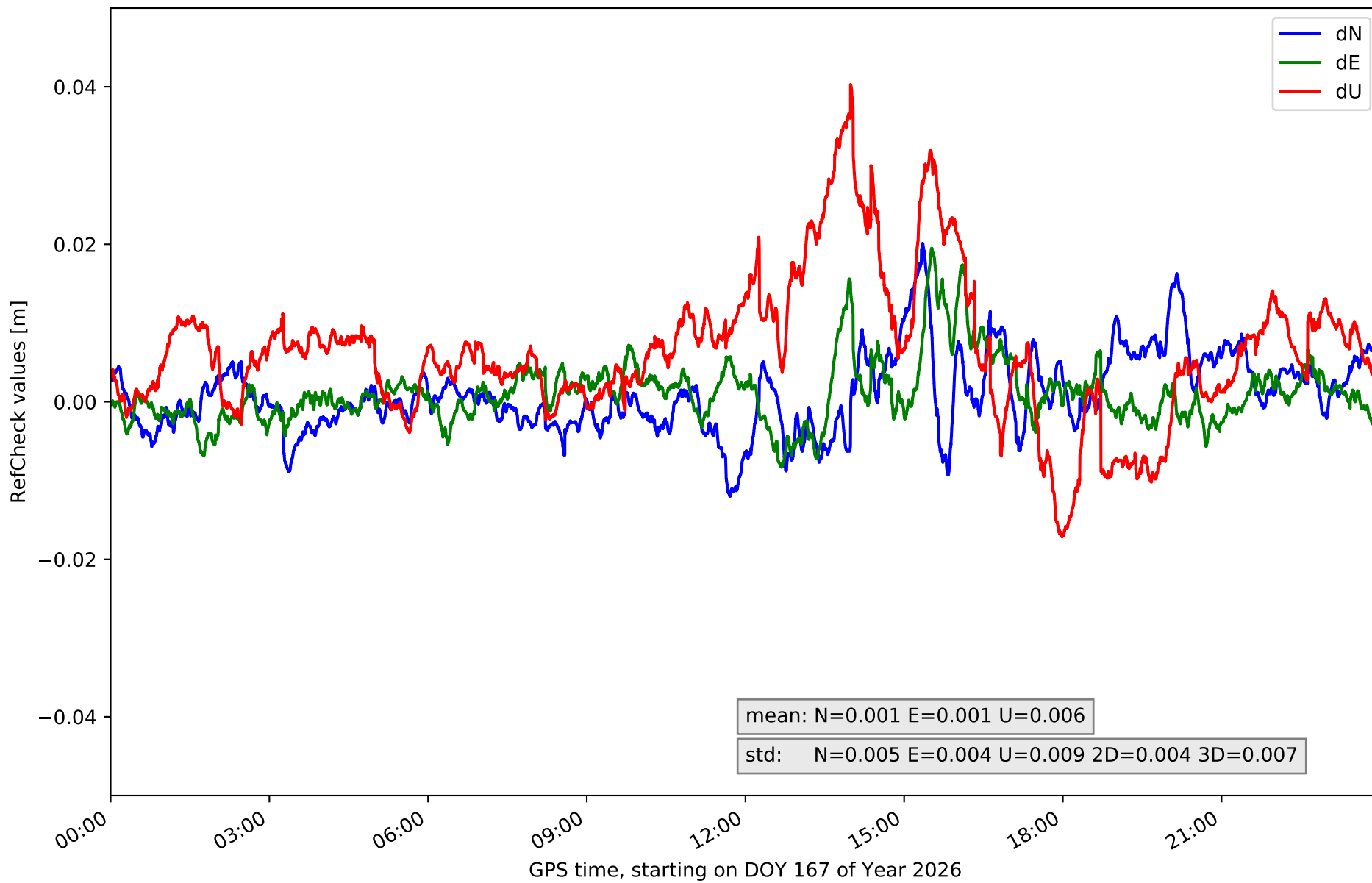
RefCheck for station QNTO in network N15T



RefCheck for station TERU in network N15T



RefCheck for station YEBE in network N15T



RefCheck values for network N15T

Station	Nmin	Nmax	Nstd	Emin	Emax	Estd	Umin	Umax	Ustd	std2D	std3D	#2D > 0.01	% 2D > 0.01	#3D > 0.02	% 3D > 0.02
ACIN	-0.014	0.006	0.003	-0.007	0.009	0.002	-0.022	0.01	0.005	0.002	0.003	1646	1.9	813	0.9
AGRD	-0.008	0.021	0.004	-0.019	0.006	0.004	-0.02	0.031	0.008	0.004	0.005	8917	10.4	2812	3.3
AJAL	-0.007	0.015	0.003	-0.009	0.012	0.003	-0.027	0.019	0.008	0.003	0.005	4898	5.7	6791	7.9
ALC1	-0.009	0.009	0.003	-0.008	0.01	0.003	-0.018	0.021	0.007	0.002	0.004	934	1.1	1209	1.4
ALIA	-0.009	0.006	0.003	-0.009	0.007	0.003	-0.012	0.014	0.006	0.002	0.003	234	0.3	0	0.0
ARAS	-0.006	0.008	0.003	-0.009	0.006	0.002	-0.027	0.016	0.008	0.002	0.005	0	0.0	3750	4.4
BERG	-0.013	0.004	0.003	-0.006	0.013	0.003	-0.014	0.016	0.007	0.002	0.003	2819	3.3	0	0.0
CALA	-0.009	0.013	0.003	-0.01	0.008	0.003	-0.021	0.02	0.006	0.002	0.004	1300	1.5	792	0.9
CATY	-0.011	0.02	0.005	-0.025	0.014	0.005	-0.022	0.027	0.009	0.004	0.007	12784	14.9	8910	10.4
CRNA	-0.014	0.02	0.005	-0.022	0.011	0.004	-0.009	0.02	0.006	0.004	0.004	8090	9.4	1481	1.7
MOLI	-0.02	0.01	0.005	-0.006	0.012	0.003	-0.02	0.049	0.01	0.003	0.008	5112	6.0	3770	4.4
MUNI	-0.013	0.008	0.004	-0.005	0.008	0.002	-0.027	0.019	0.008	0.002	0.005	1332	1.6	2758	3.2
QNT0	-0.015	0.007	0.003	-0.008	0.009	0.003	-0.023	0.02	0.006	0.002	0.004	2388	2.8	814	0.9
TERU	-0.009	0.004	0.002	-0.007	0.004	0.002	-0.021	0.011	0.005	0.002	0.003	0	0.0	386	0.5
YEBE	-0.012	0.02	0.005	-0.008	0.019	0.004	-0.017	0.04	0.009	0.004	0.007	8843	10.3	8556	10.0
Mean	-0.011	0.011	0.004	-0.011	0.01	0.003	-0.02	0.022	0.007	0.003	0.005	3953.1	4.6	2856.1	3.3
Min/Max	-0.02	0.021	0.005	-0.025	0.019	0.005	-0.027	0.049	0.01	0.004	0.008	12784	14.9	8910	10.4

fixing statistic for network N15T

fixing percentage of	all GNSS	G	R	E	C
using threshold 0.3	95.3	95.5	94.9	96.6	93.9
considering satellites with dual-frequency fixed	94.3	94.6	94.0	95.6	92.6
considering all signals separately	94.2	94.6	94.0	95.9	90.9