

## summary for network NET2

timeperiod chosen: from 2026-06-14-00:00:00 until 2026-06-14-23:59:59

average update rate (durations larger than 15 seconds considered as observation gap): 1.3 seconds

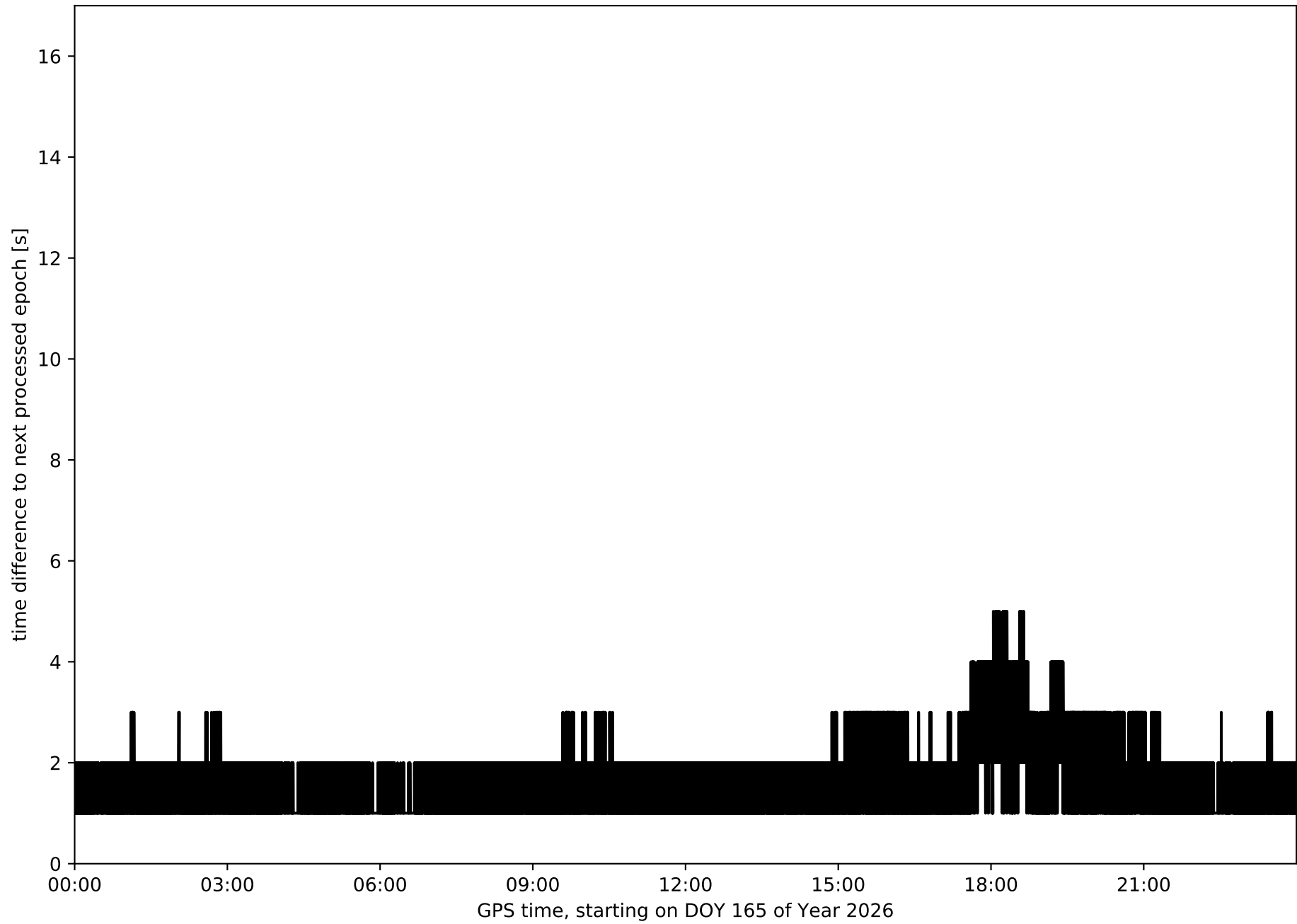
average fixing percentage with threshold set to 0.3: 94.6 percent

stations available: 17 of 17

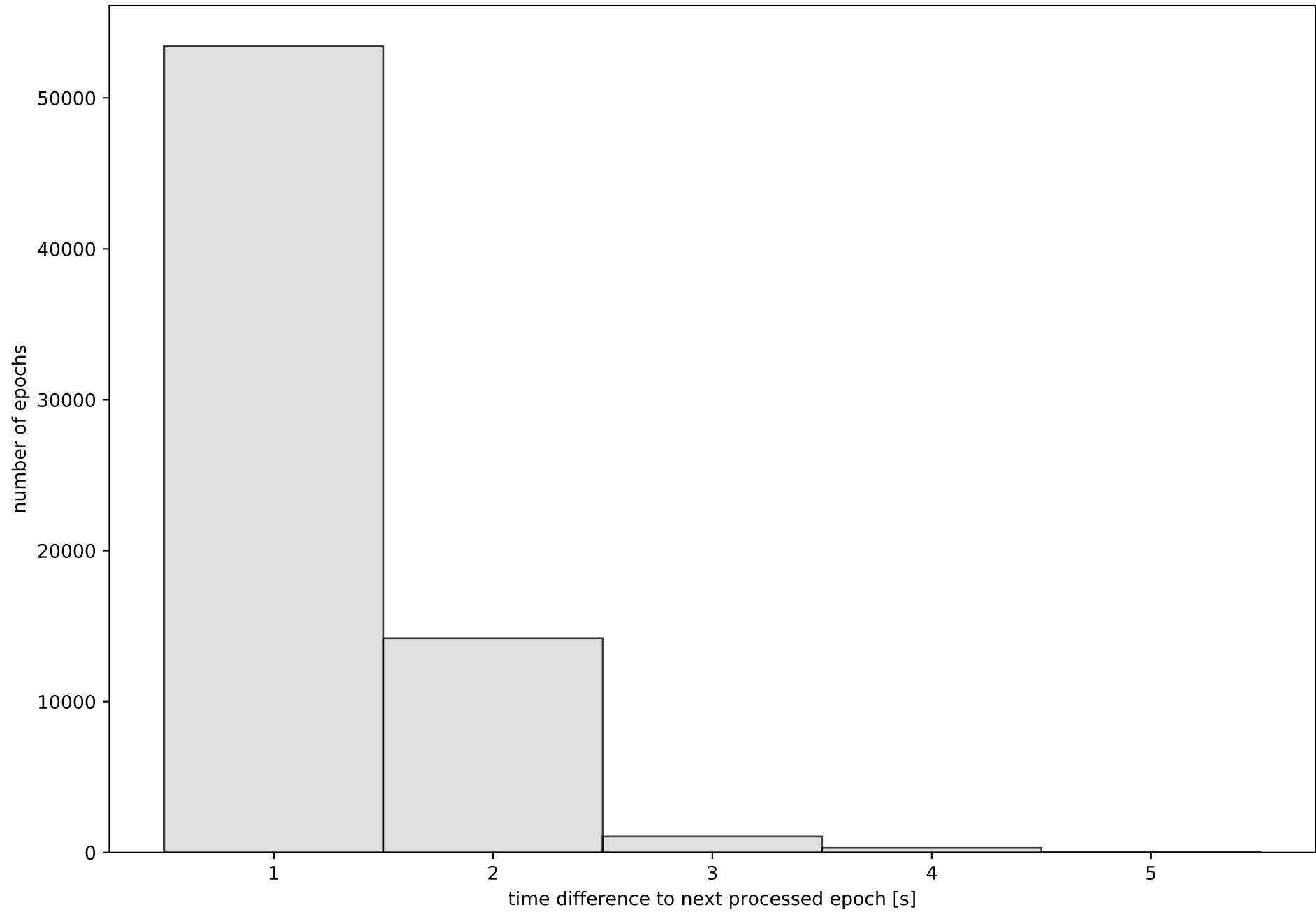
station information:

station BADI:	antenna: TRM159900.00 SCIS	receiver: TRIMBLE NETR9	height: 250.001
station BEJR:	antenna: TRM59900.00 SCIS	receiver: TRIMBLE NETR9	height: 1095.131
station CACE:	antenna: LEIAR20 LEIM	receiver: LEICA GR50	height: 436.555
station CATU:	antenna: LEIAR20 LEIM	receiver: LEICA GR50	height: 538.726
station CORI:	antenna: LEIAR20 LEIM	receiver: LEICA GR50	height: 298.517
station HERR:	antenna: LEIAR20 LEIM	receiver: LEICA GR50	height: 478.961
station JERE:	antenna: LEIAR20 LEIM	receiver: LEICA GR50	height: 502.044
station LLER:	antenna: LEIAR20 LEIM	receiver: LEICA GR50	height: 697.642
station MEDA:	antenna: TPSCR.G5 TPSH	receiver: TPS NET-G5	height: 289.938
station NAVA:	antenna: LEIAR20 LEIM	receiver: LEICA GR50	height: 351.591
station ONOR:	antenna: TRM59900.00 SCIS	receiver: TRIMBLE NETR9	height: 849.376
station POZO:	antenna: GPPNULLANTENNA NONE	receiver: LEICA GR50	height: 736.049
station SPAB:	antenna: TPSCR.G5 TPSH	receiver: LEICA GR50	height: 1006.14
station TALR:	antenna: TRM57971.00 TZGD	receiver: TRIMBLE NETR9	height: 498.984
station TRUJ:	antenna: TPSCR.G5 TPSH	receiver: TPS NET-G5	height: 555.566
station VALC:	antenna: TRM159900.00 SCIS	receiver: TRIMBLE NETR9	height: 529.974
station ZFRA:	antenna: LEIAR25.R3 LEIT	receiver: LEICA GR25	height: 587.476

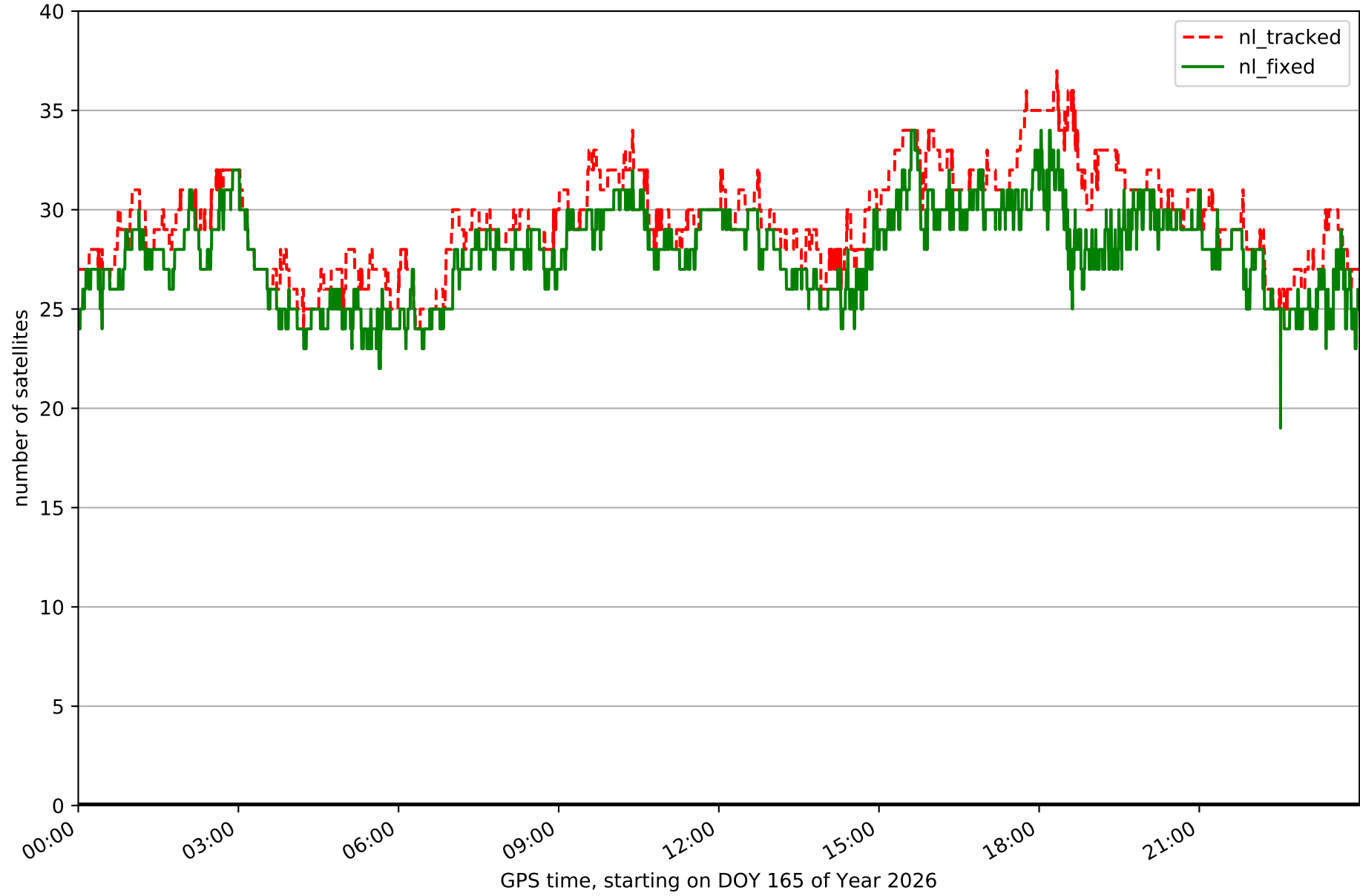
Processing rate in network NET2



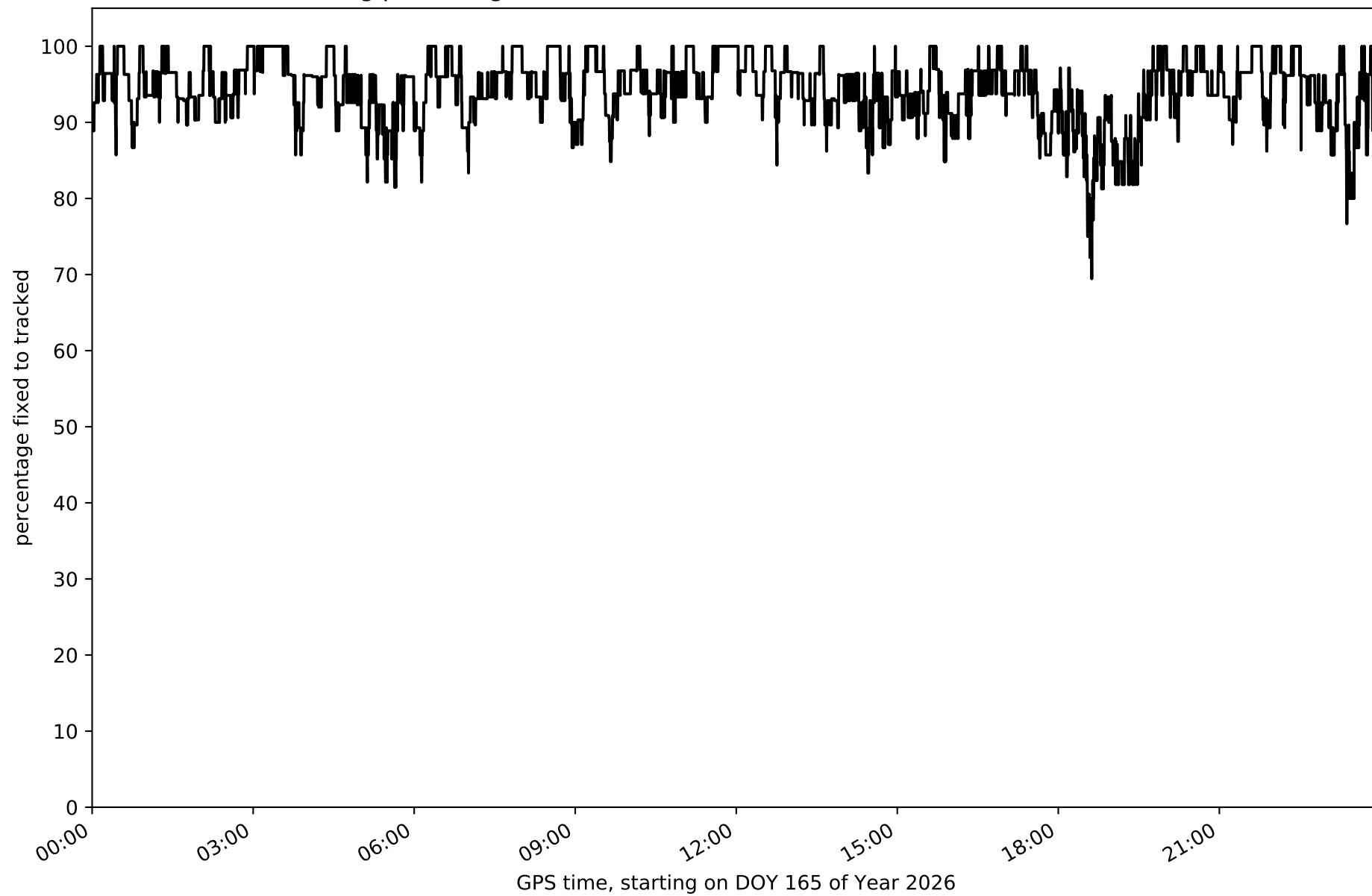
Histogram of the processing rate in network NET2 (durations larger 15 seconds neglected)



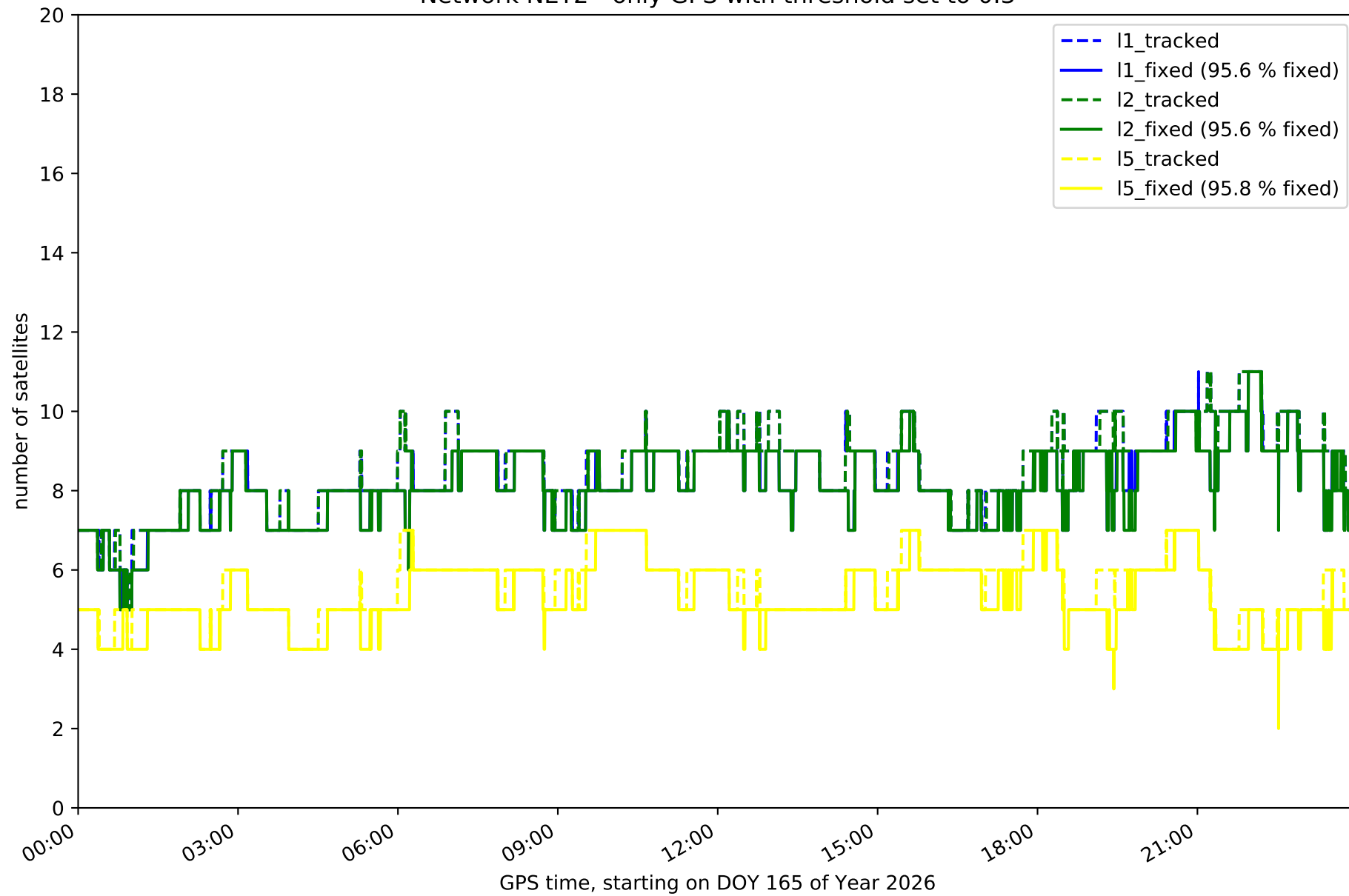
Network NET2 with threshold set to 0.3



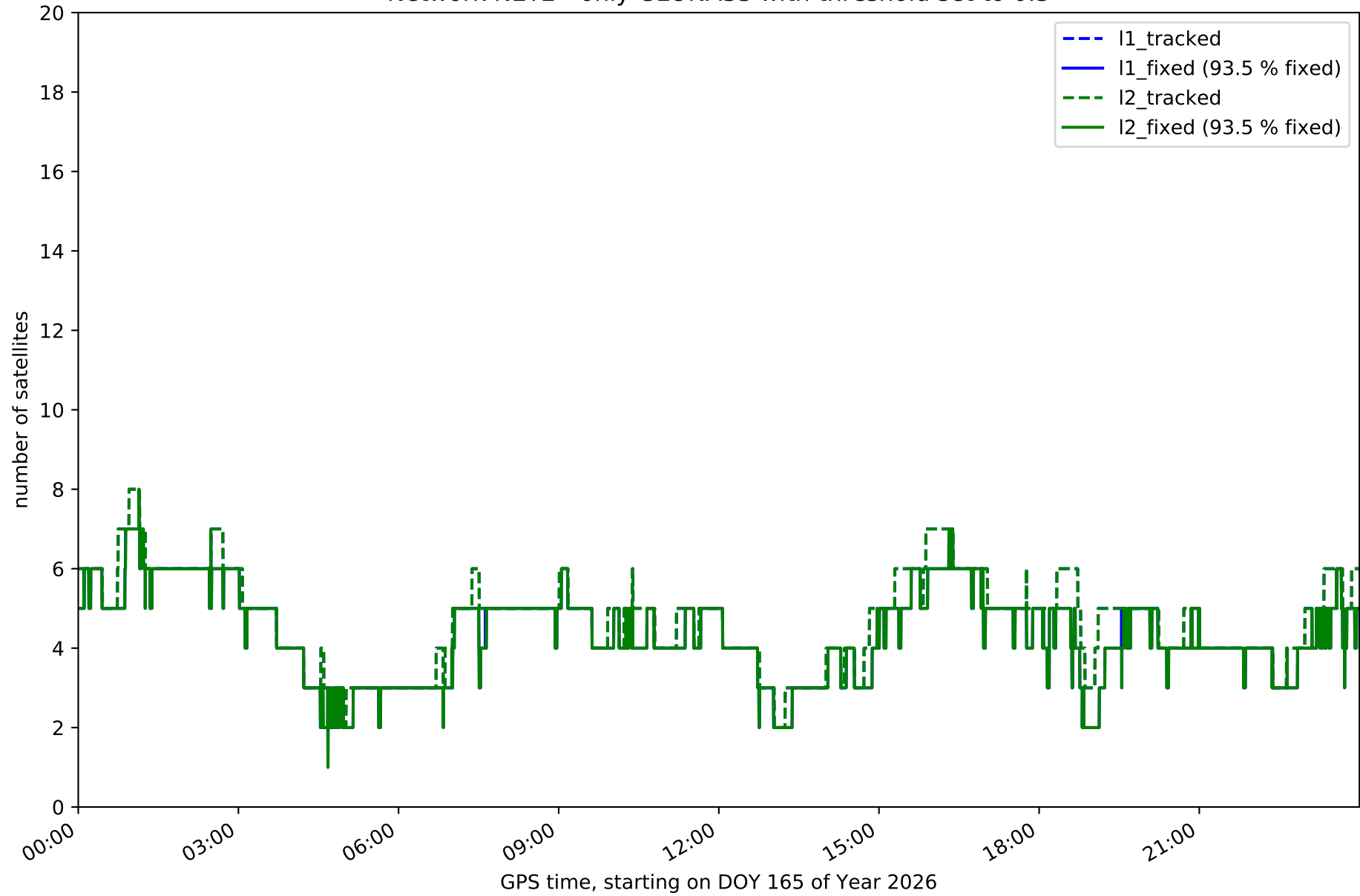
Fixing percentage of satellites in network NET2 with threshold set to 0.3



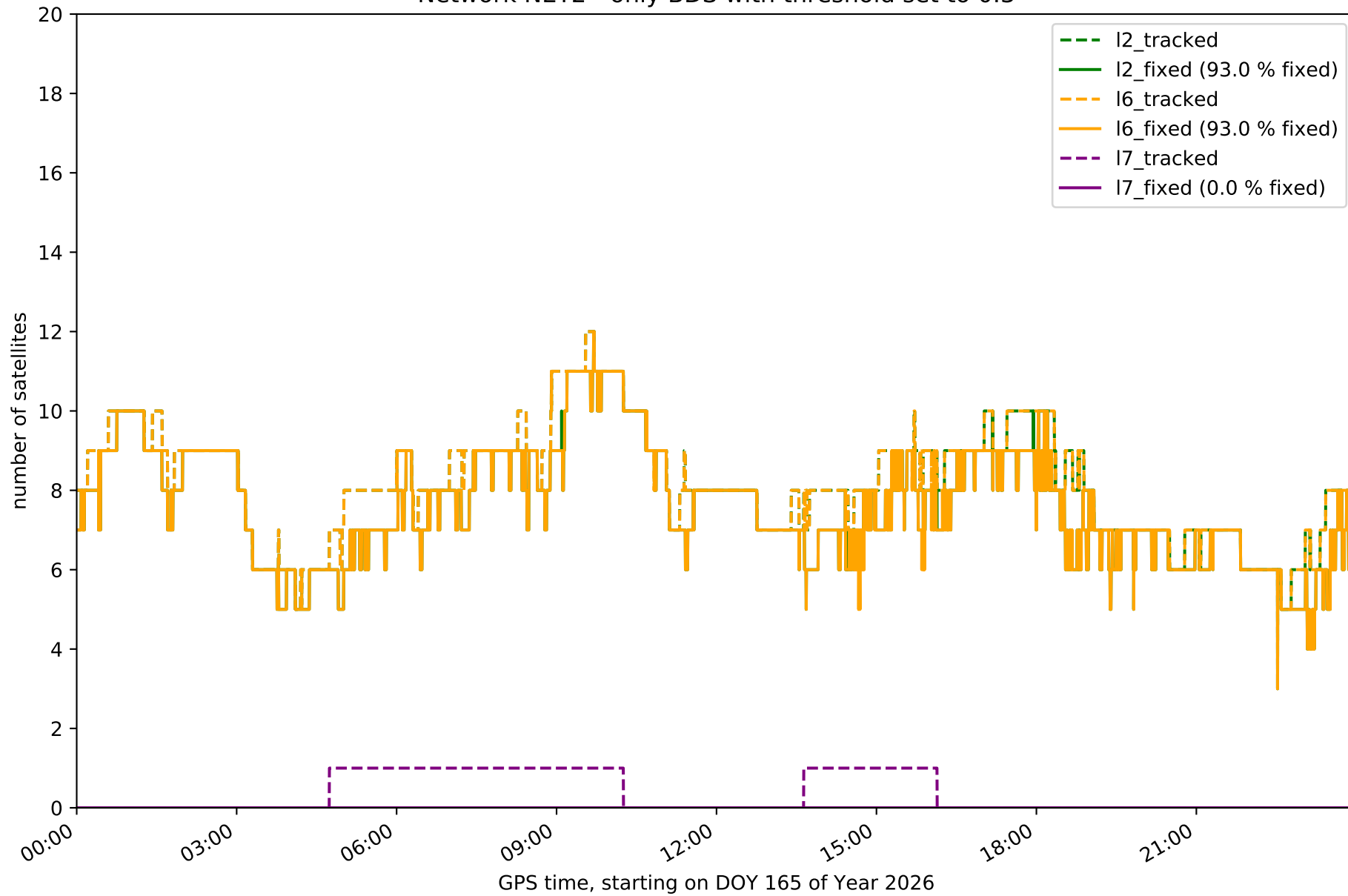
Network NET2 - only GPS with threshold set to 0.3



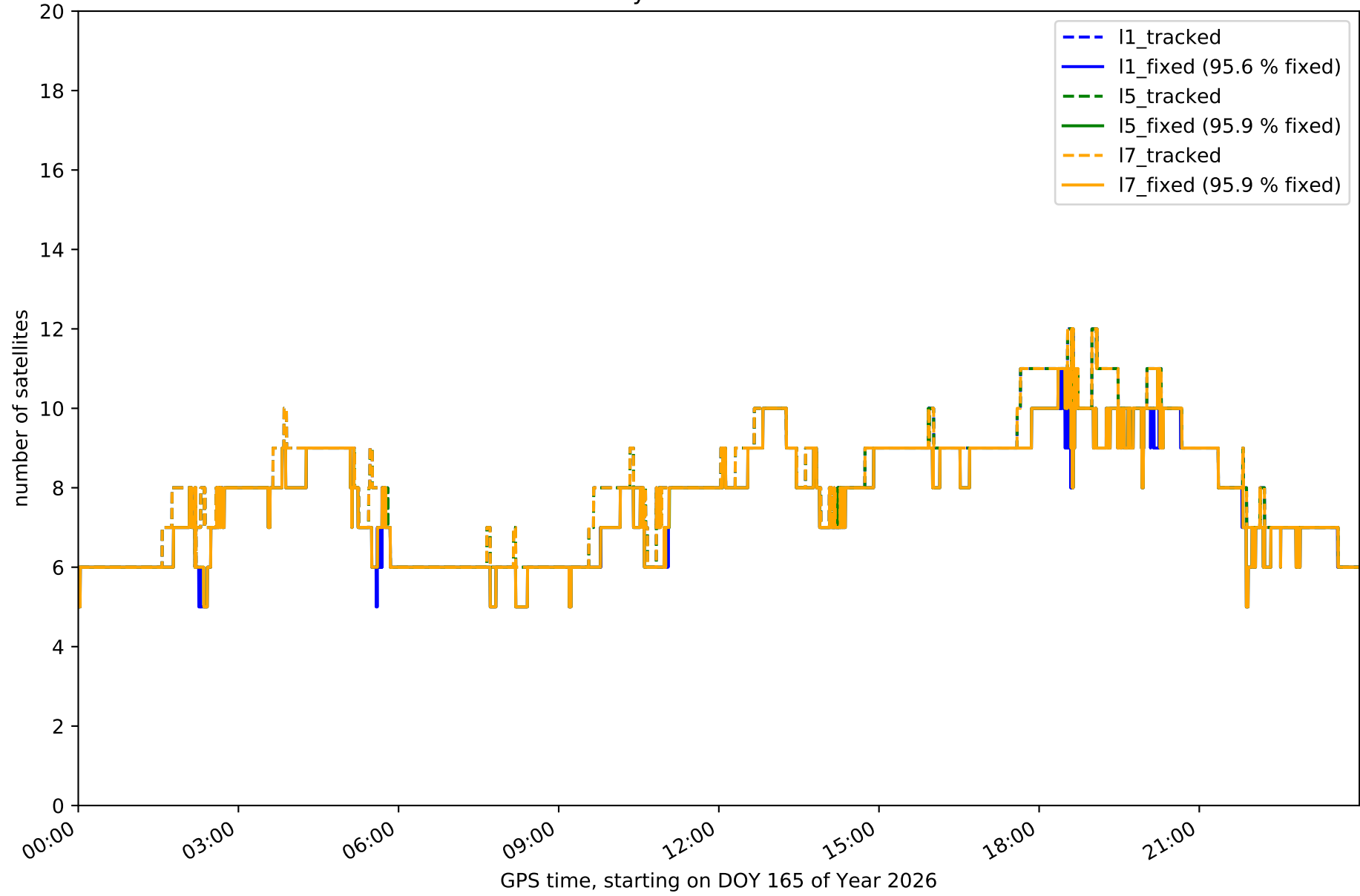
Network NET2 - only GLONASS with threshold set to 0.3



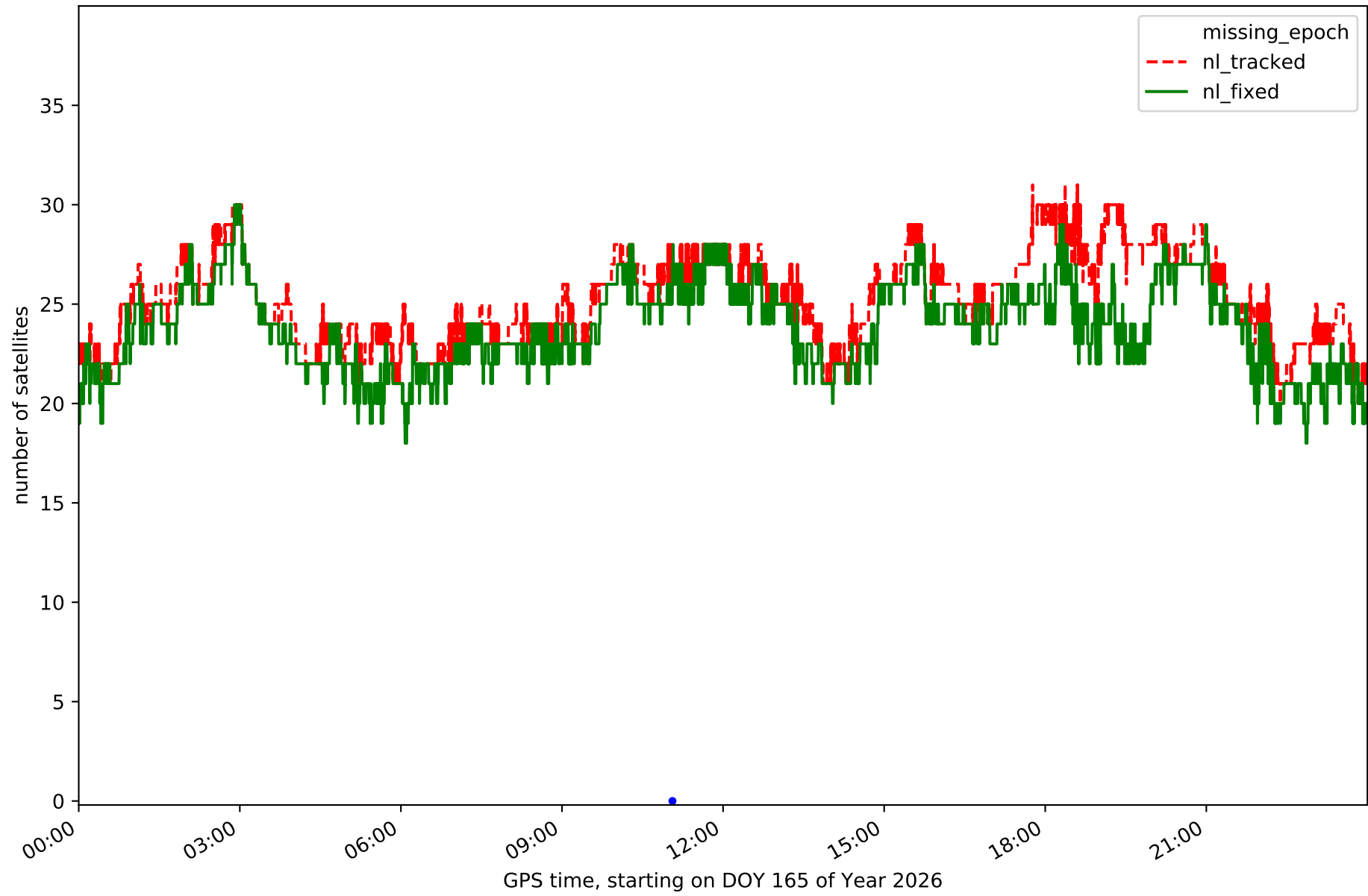
Network NET2 - only BDS with threshold set to 0.3



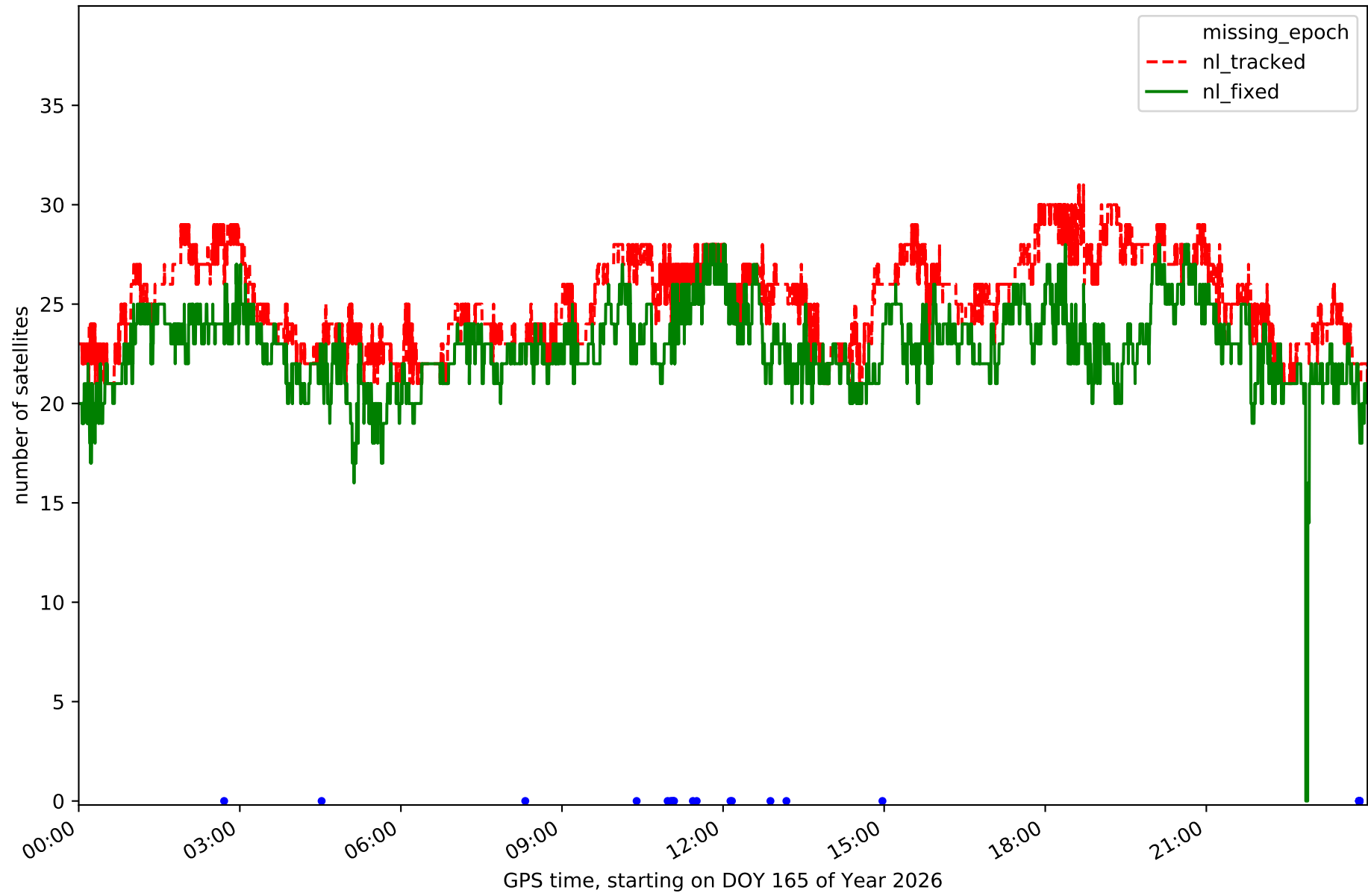
Network NET2 - only Galileo with threshold set to 0.3



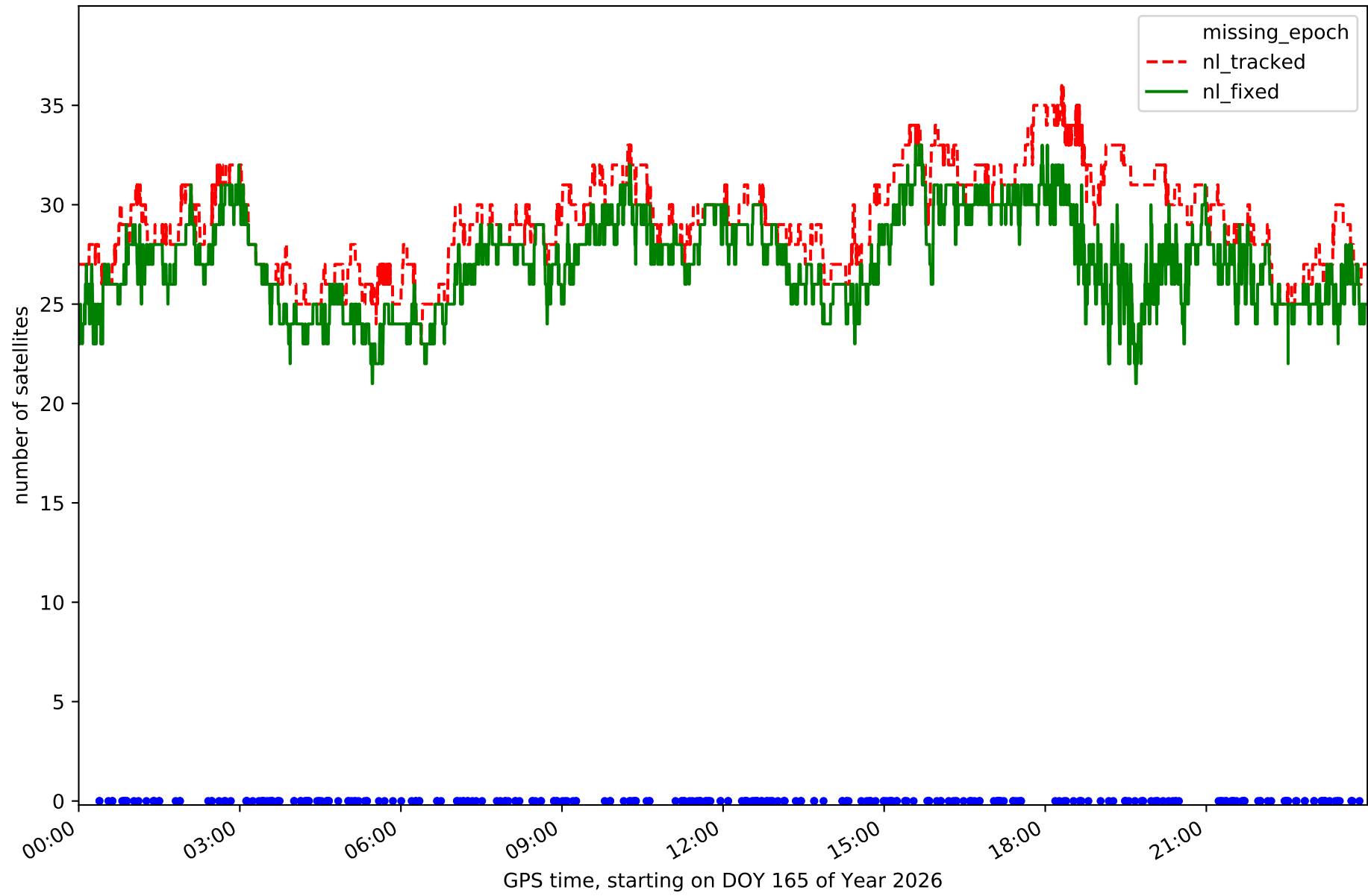
Station BADJ in network NET2



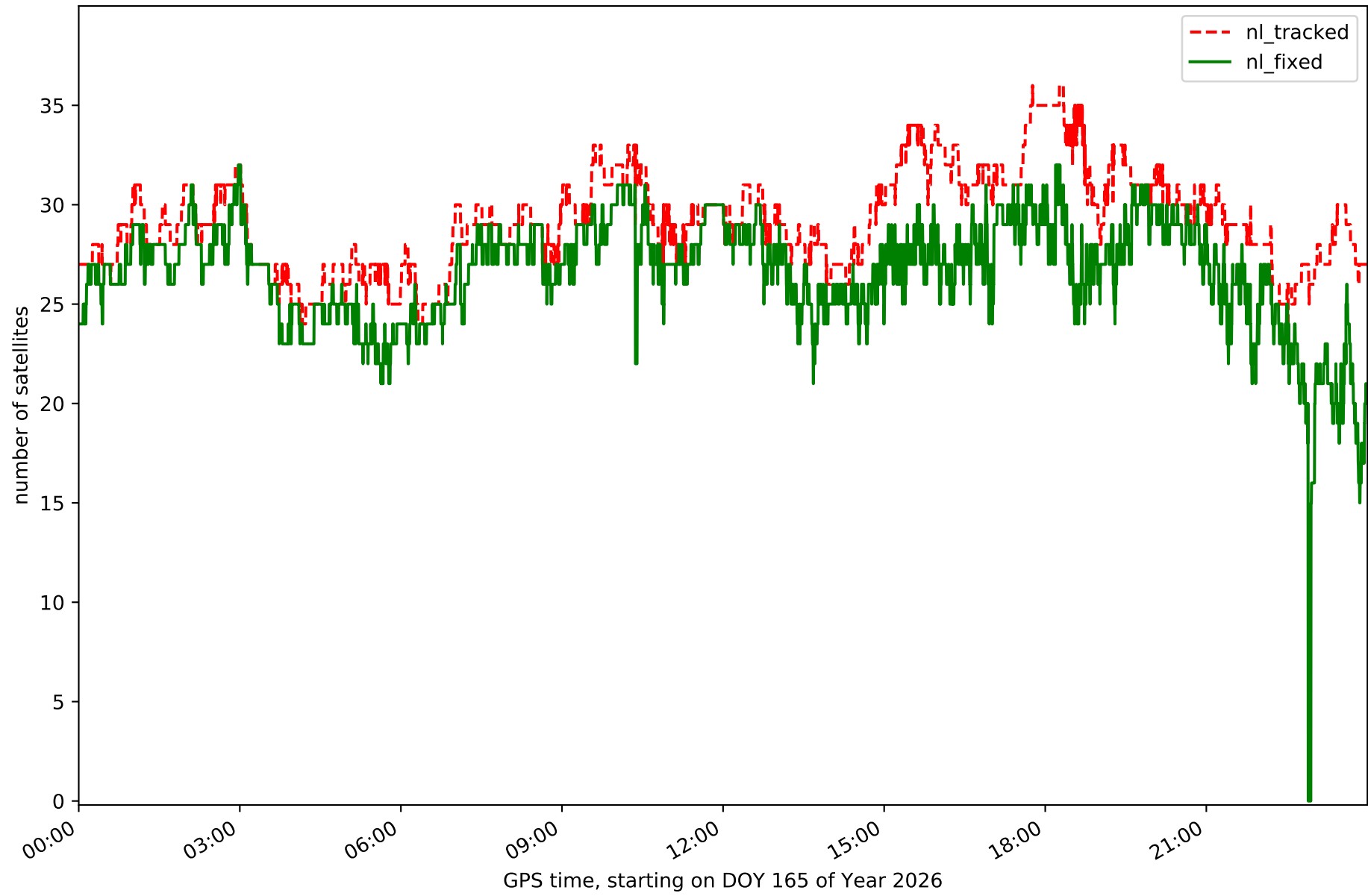
Station BEJR in network NET2



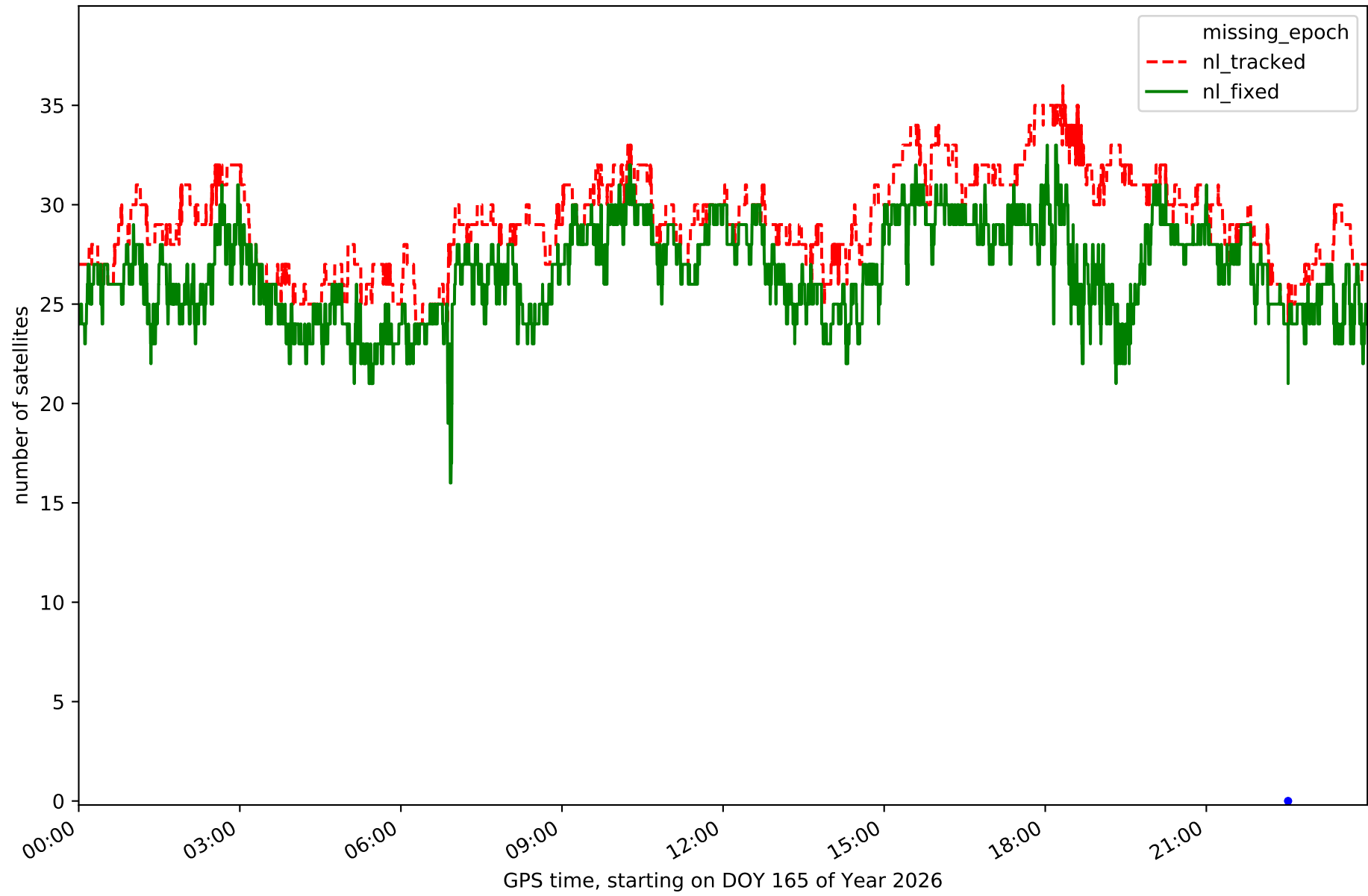
Station CACE in network NET2



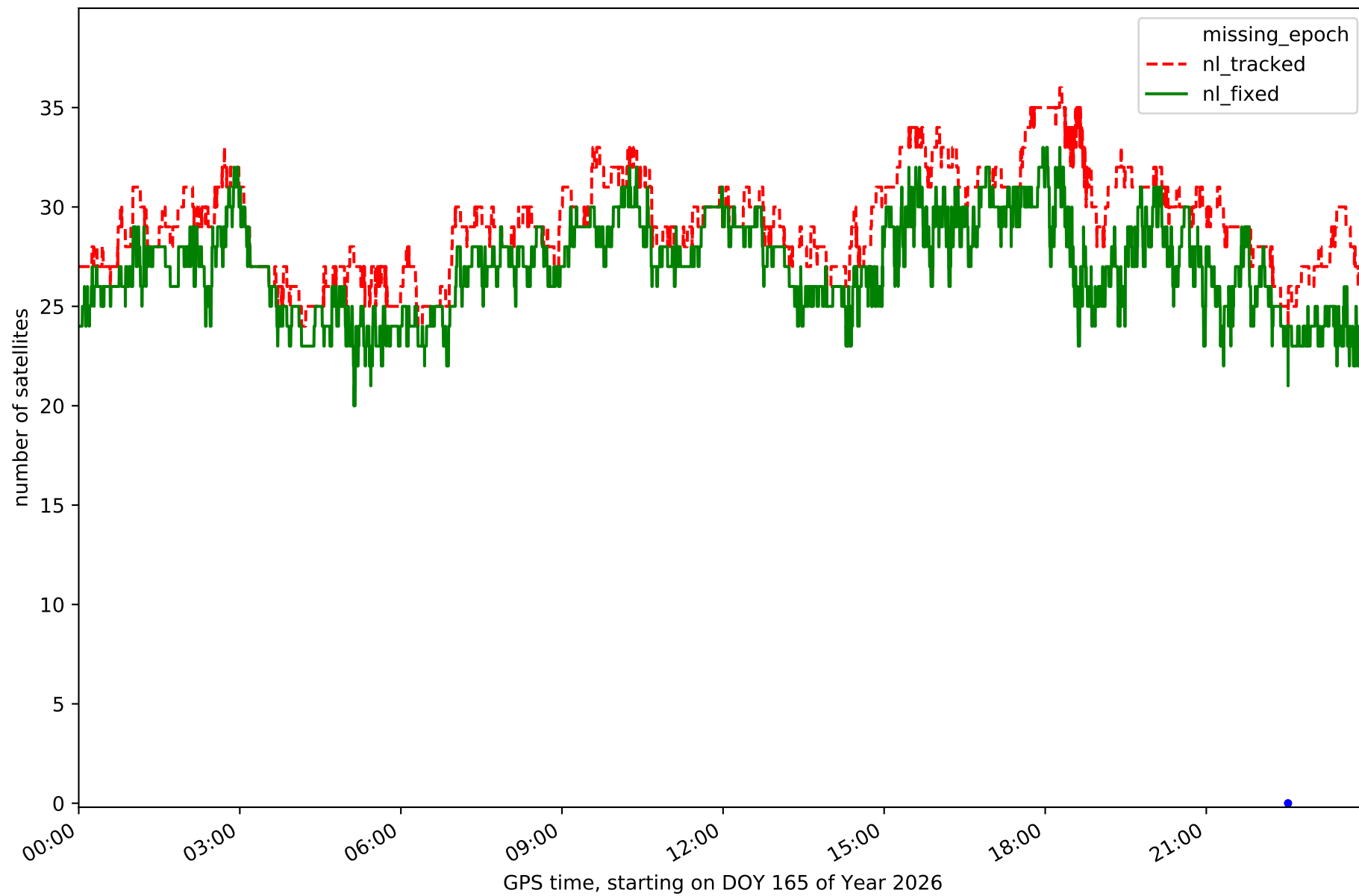
Station CATU in network NET2



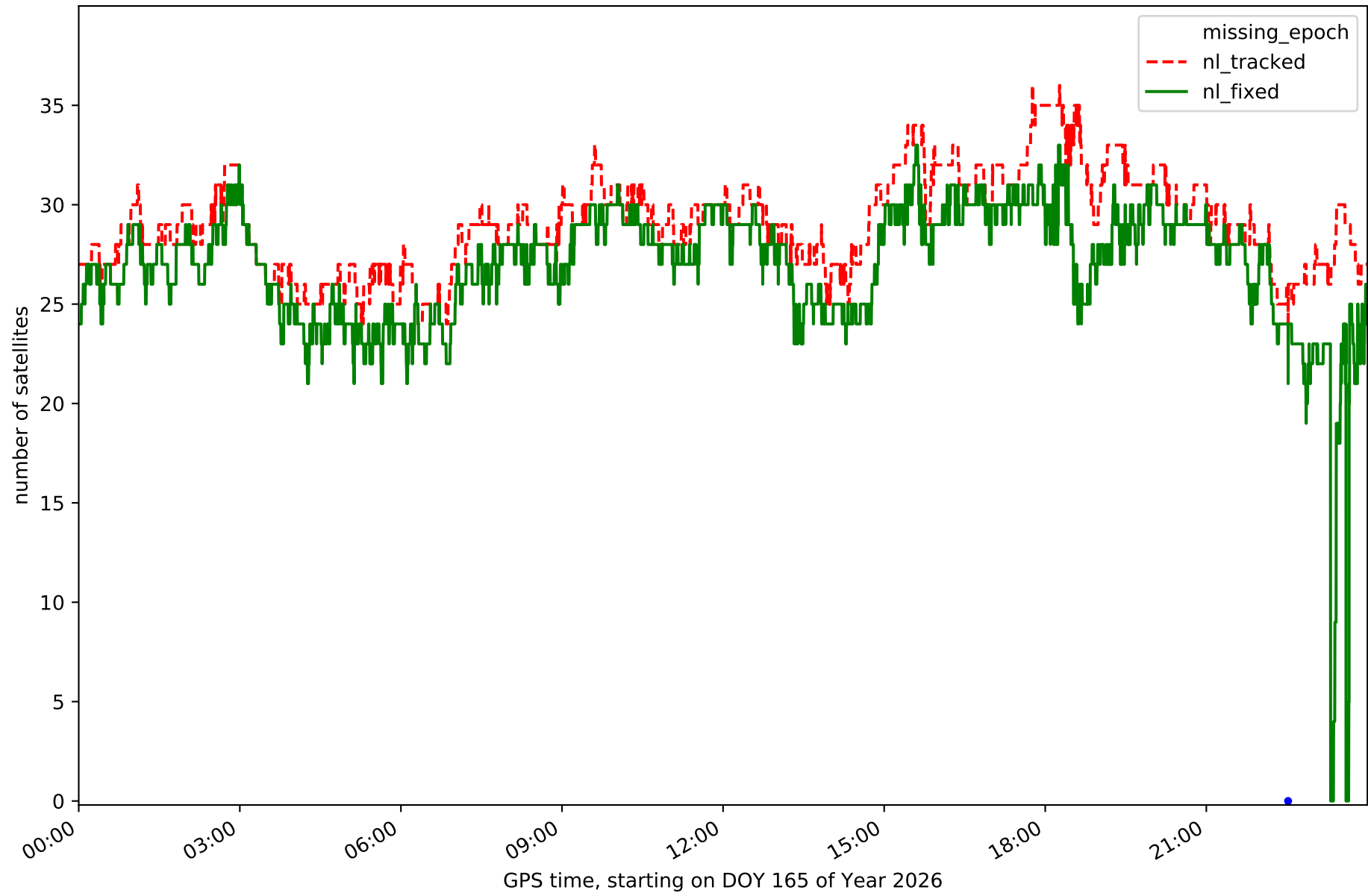
Station CORI in network NET2



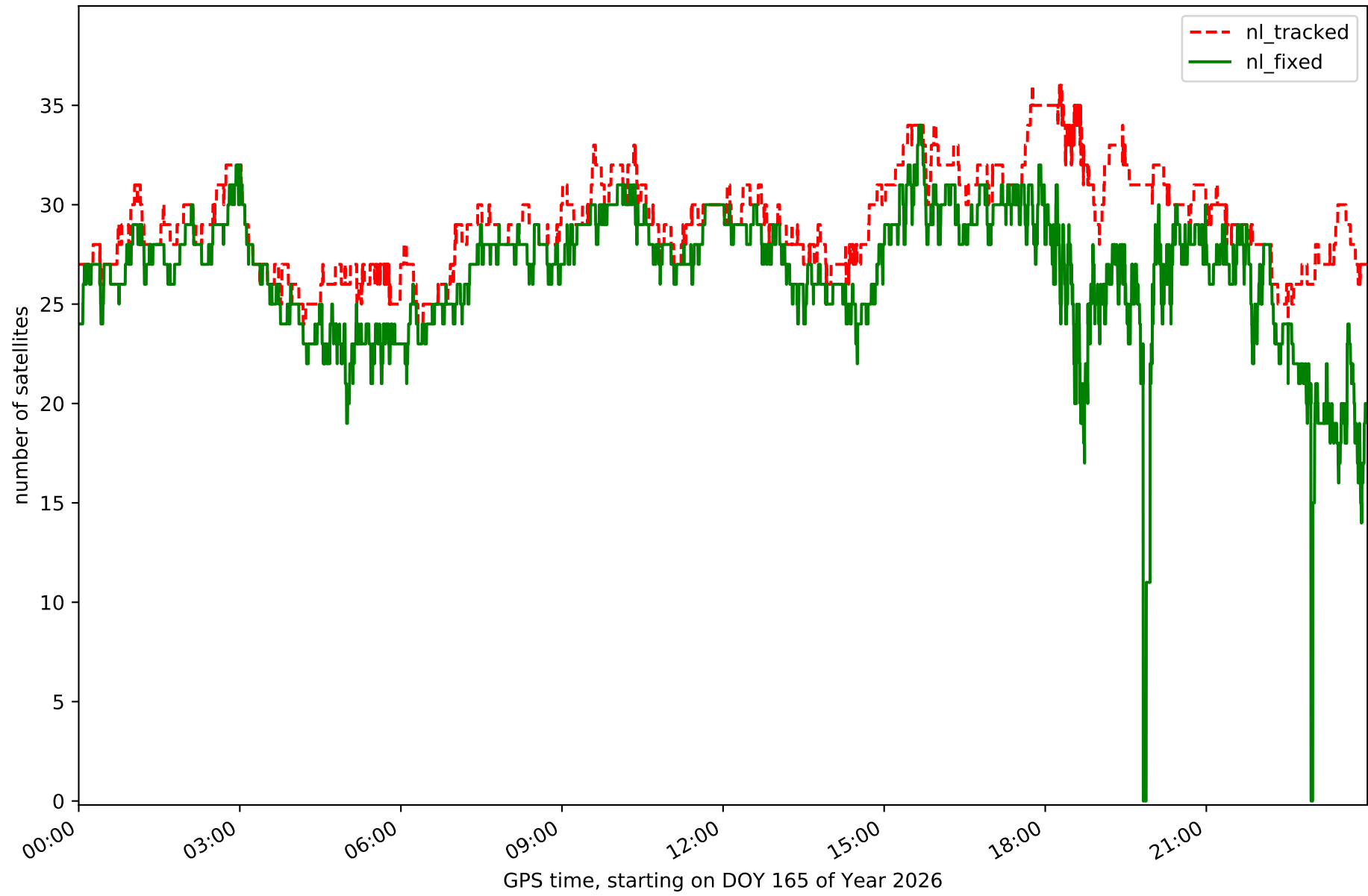
Station HERR in network NET2



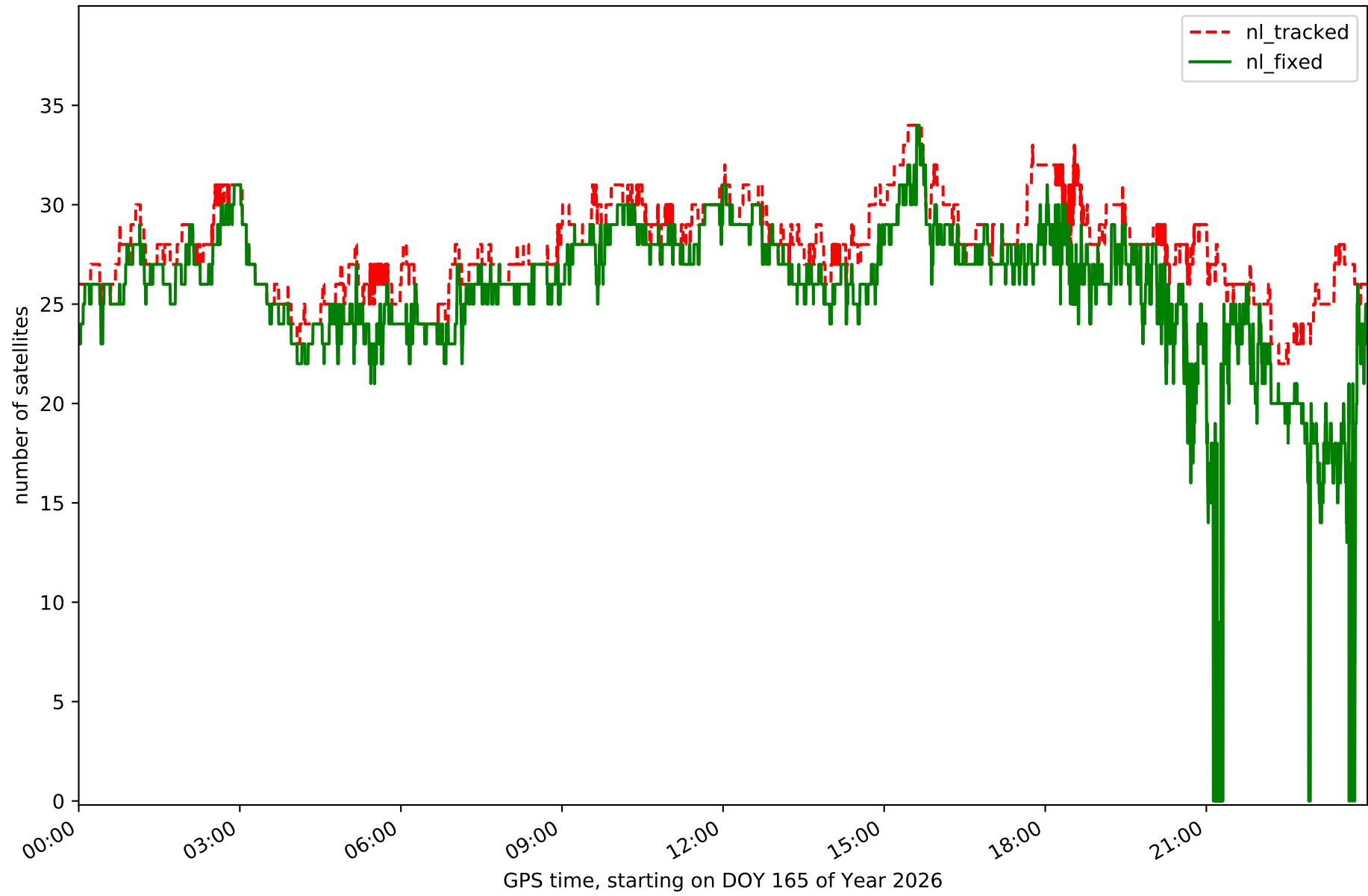
Station JERE in network NET2



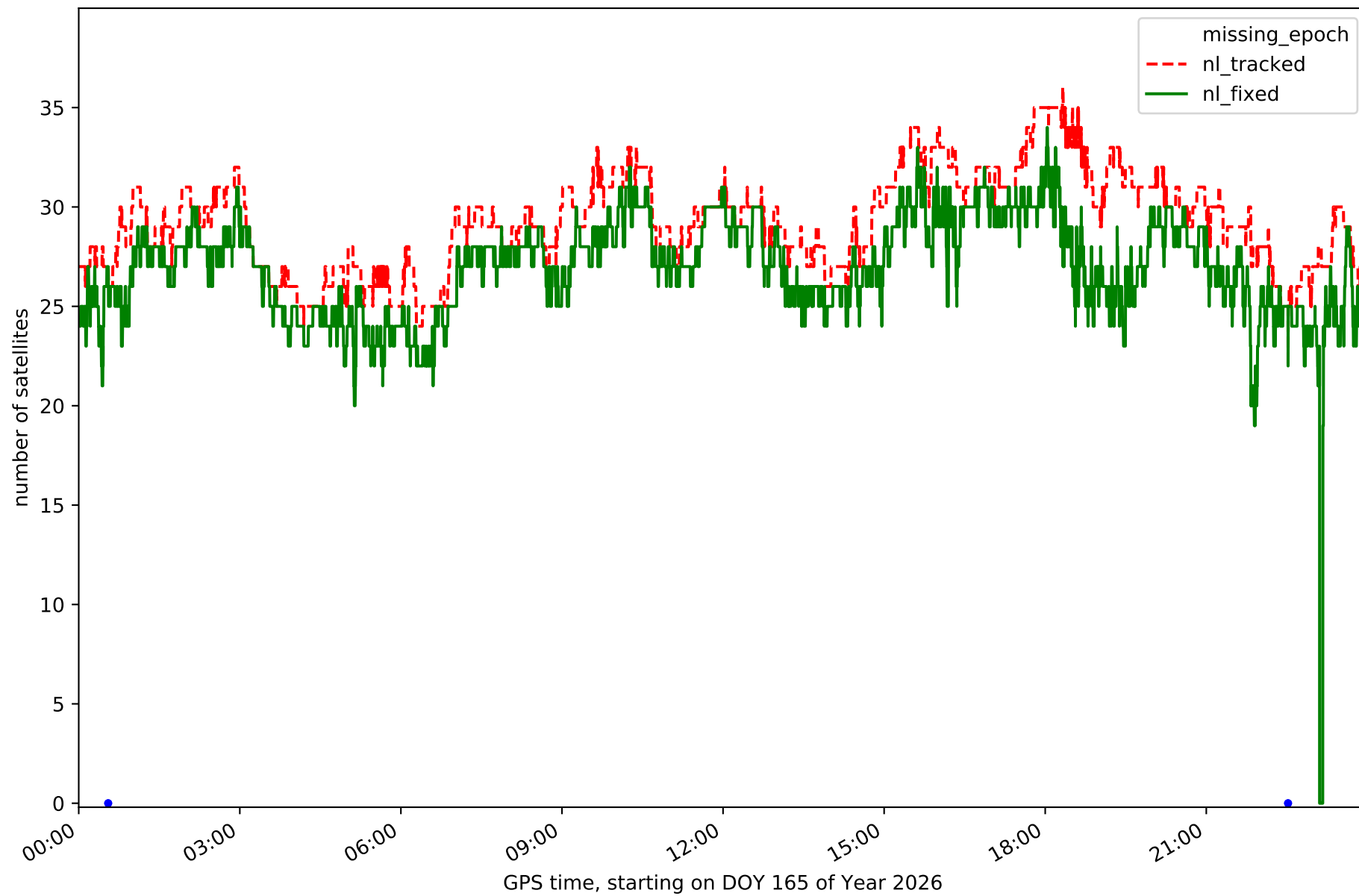
Station LLER in network NET2



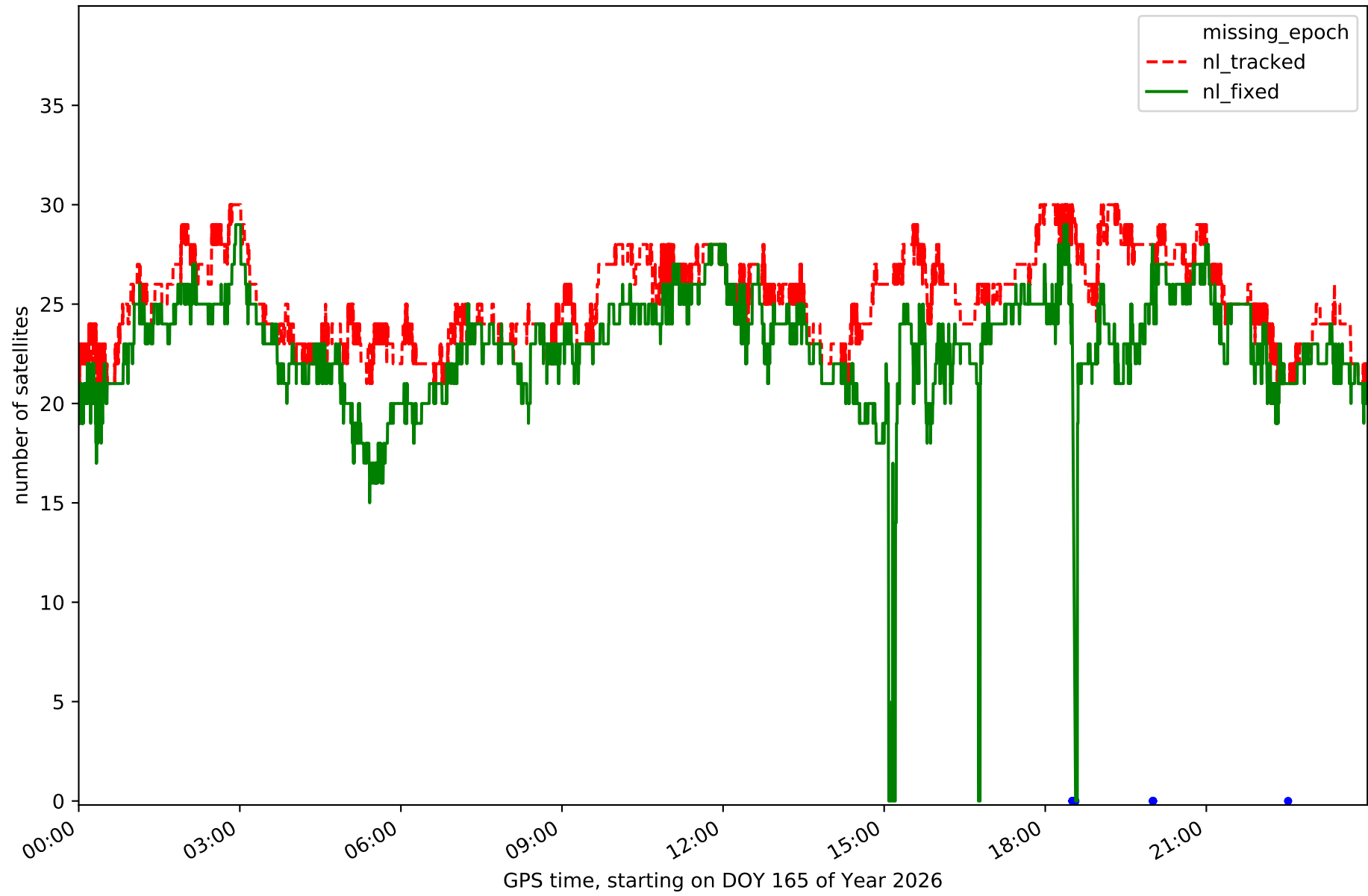
Station MEDA in network NET2



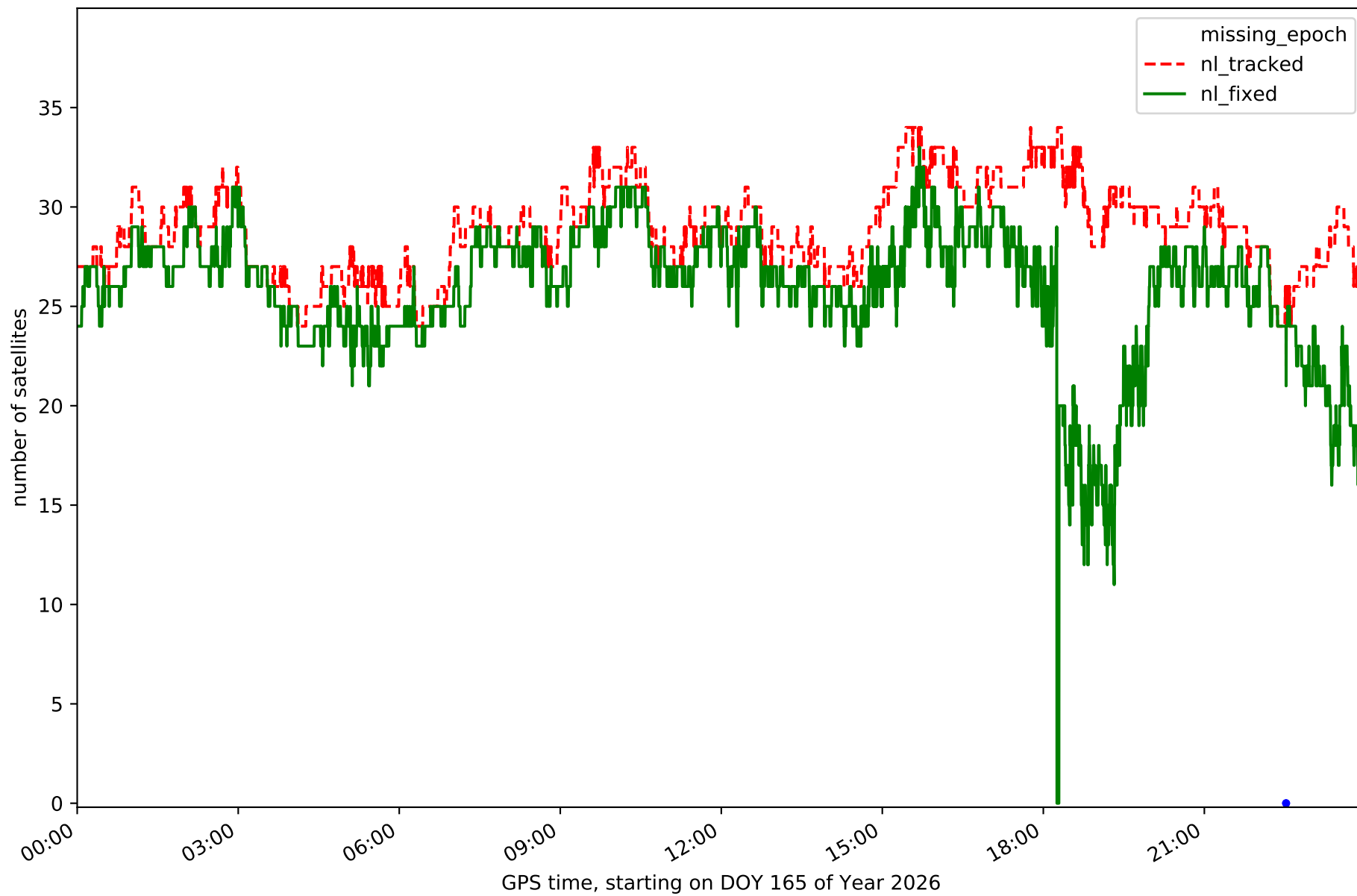
Station NAVA in network NET2



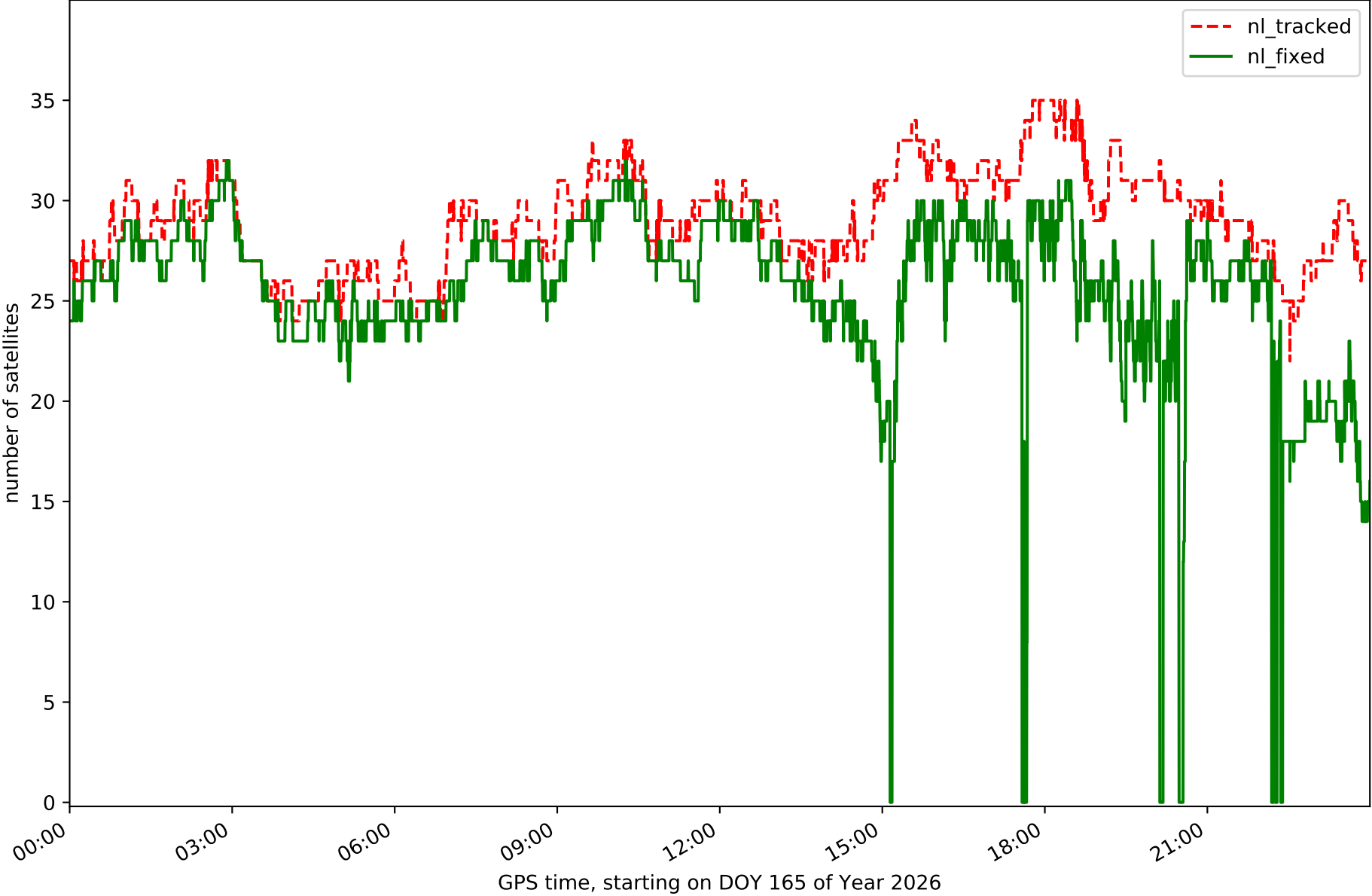
Station ONOR in network NET2



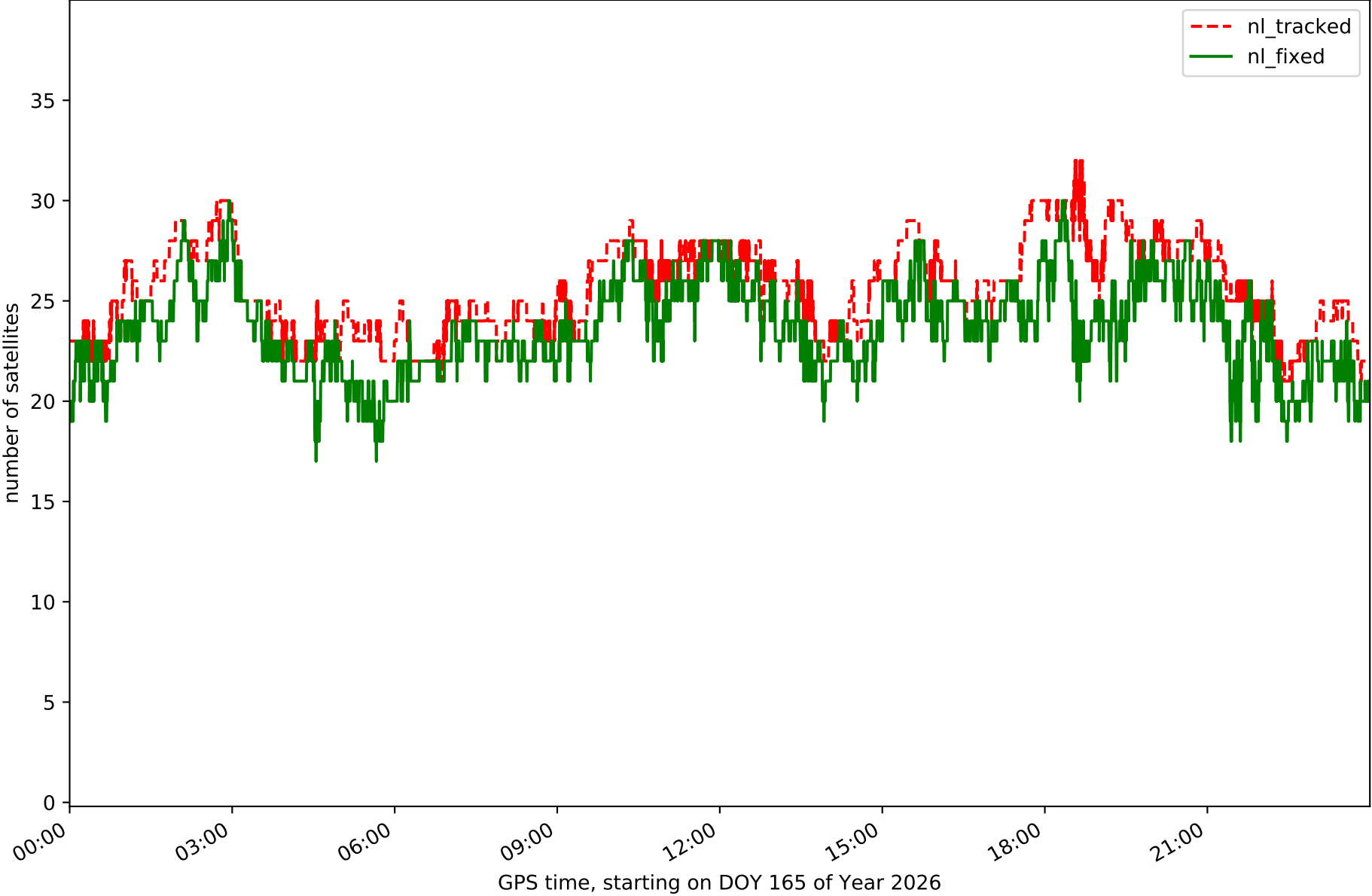
Station POZO in network NET2



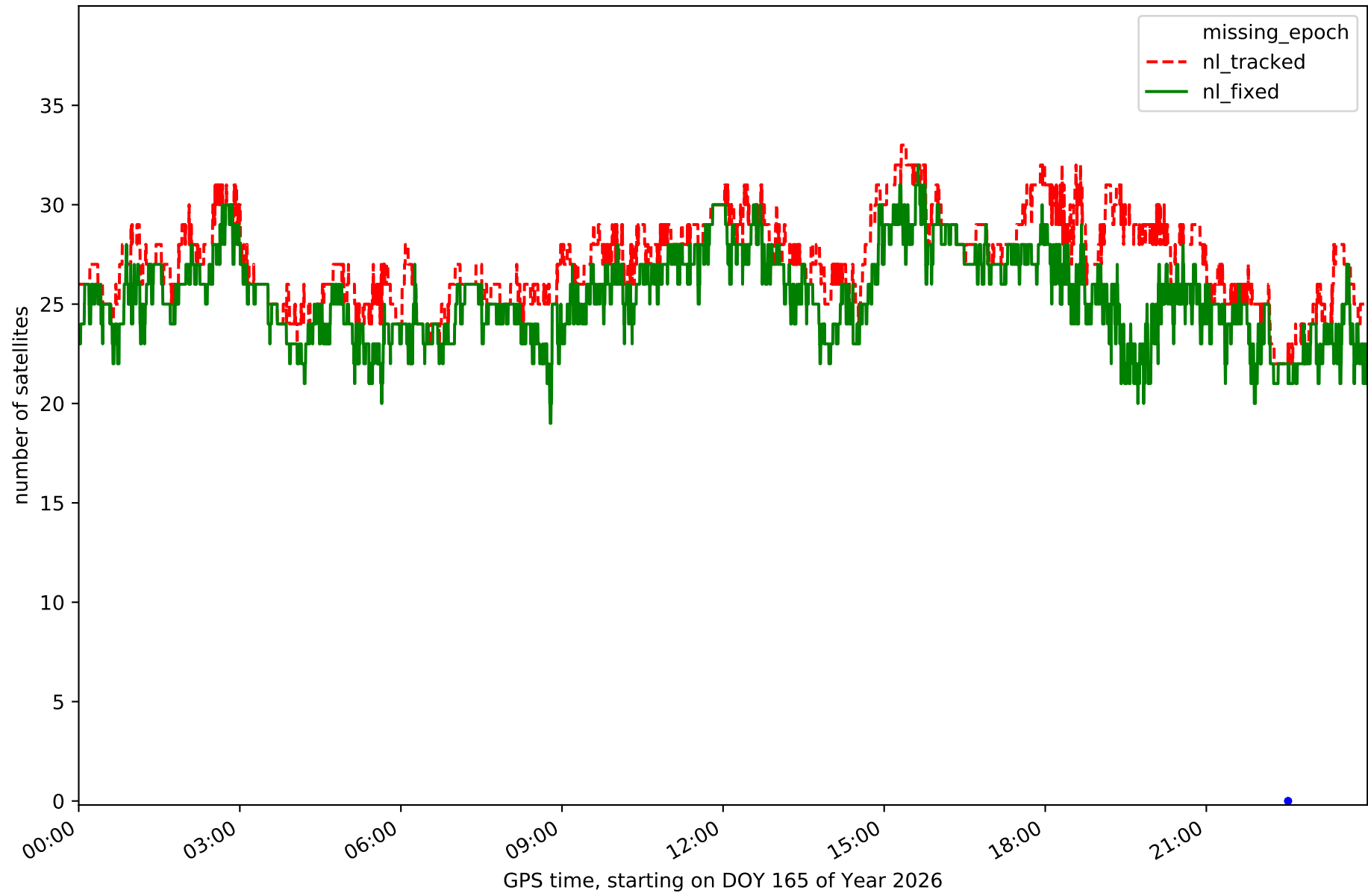
Station SPAB in network NET2



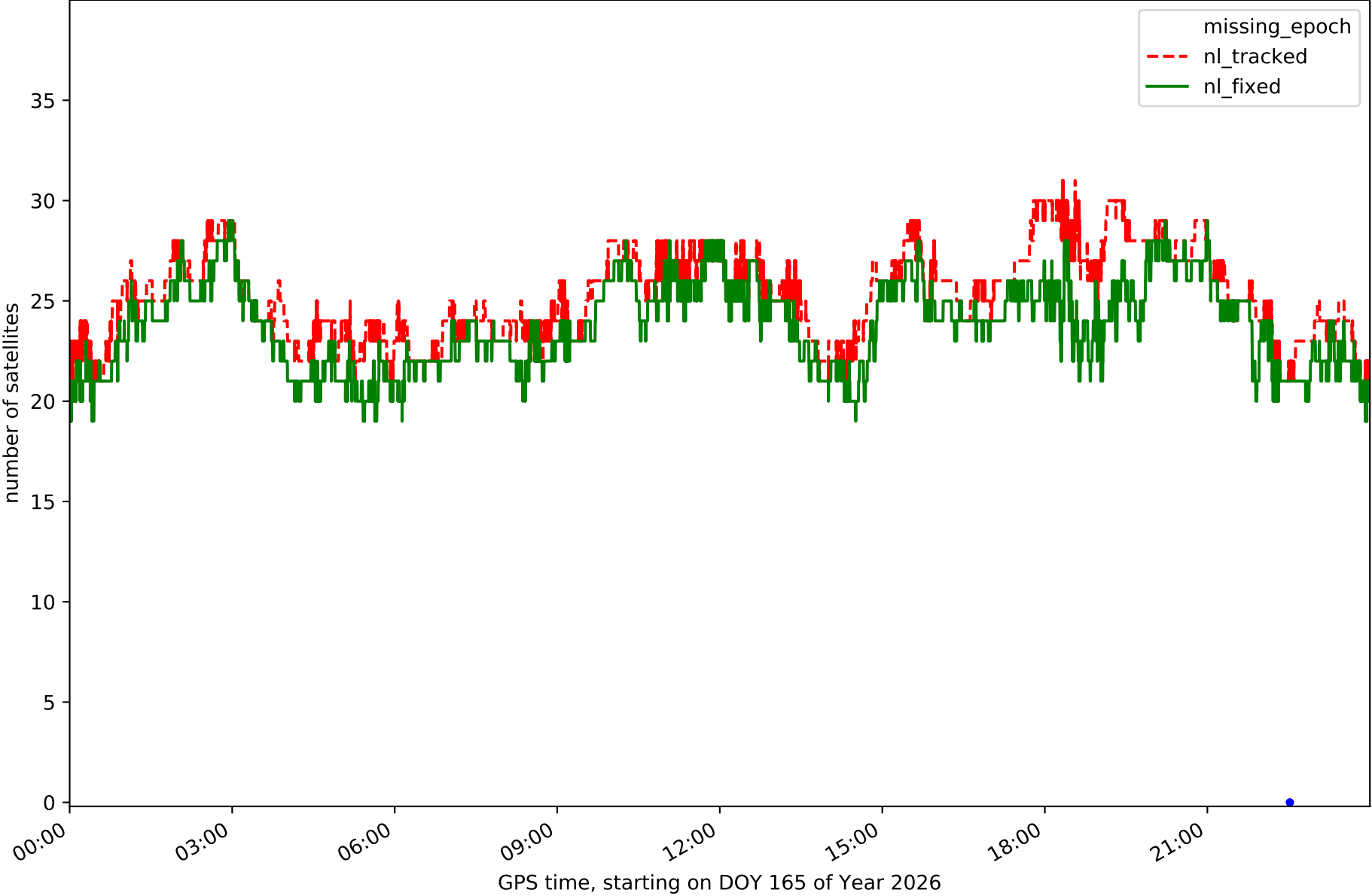
Station TALR in network NET2



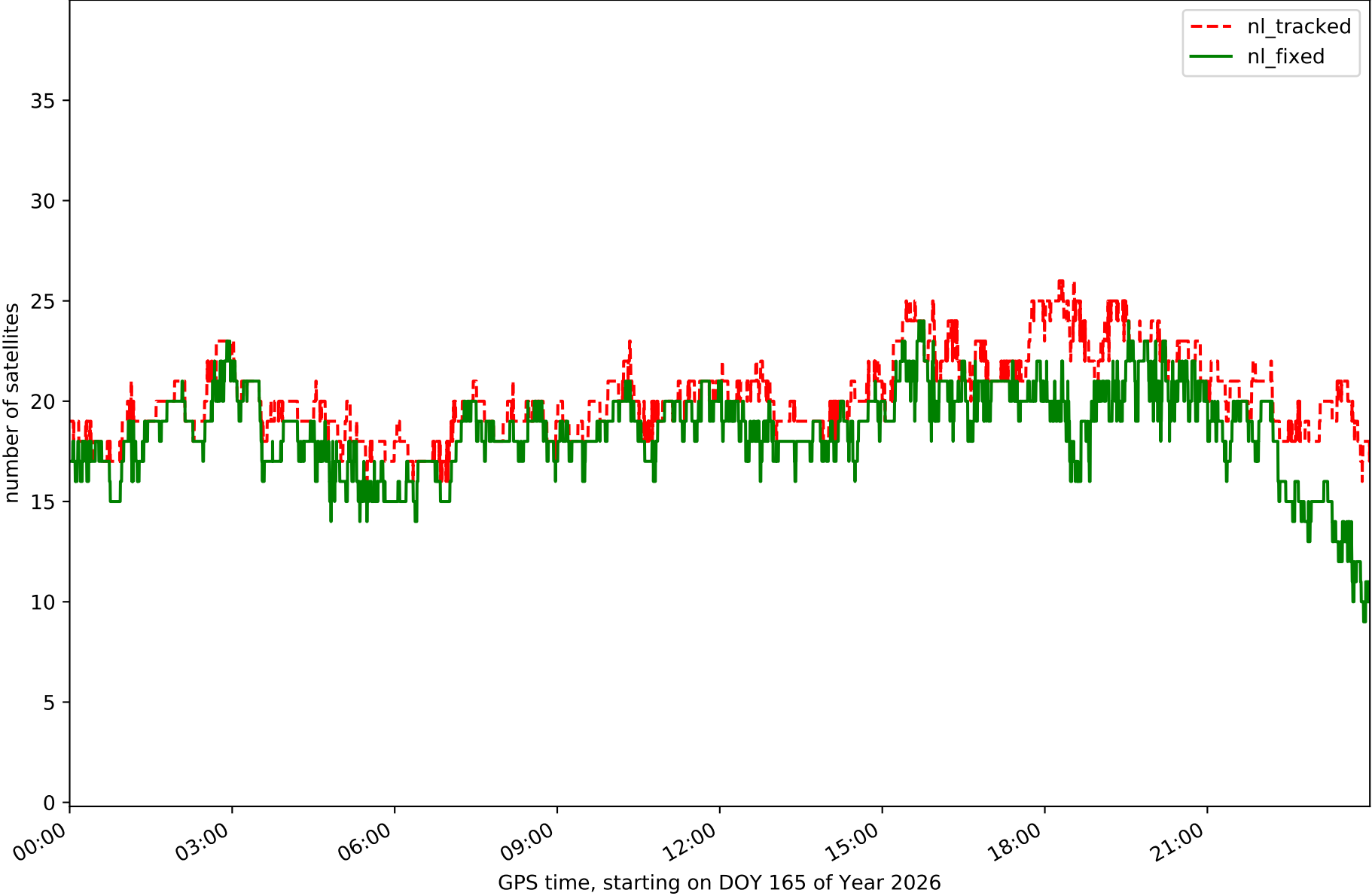
Station TRUJ in network NET2



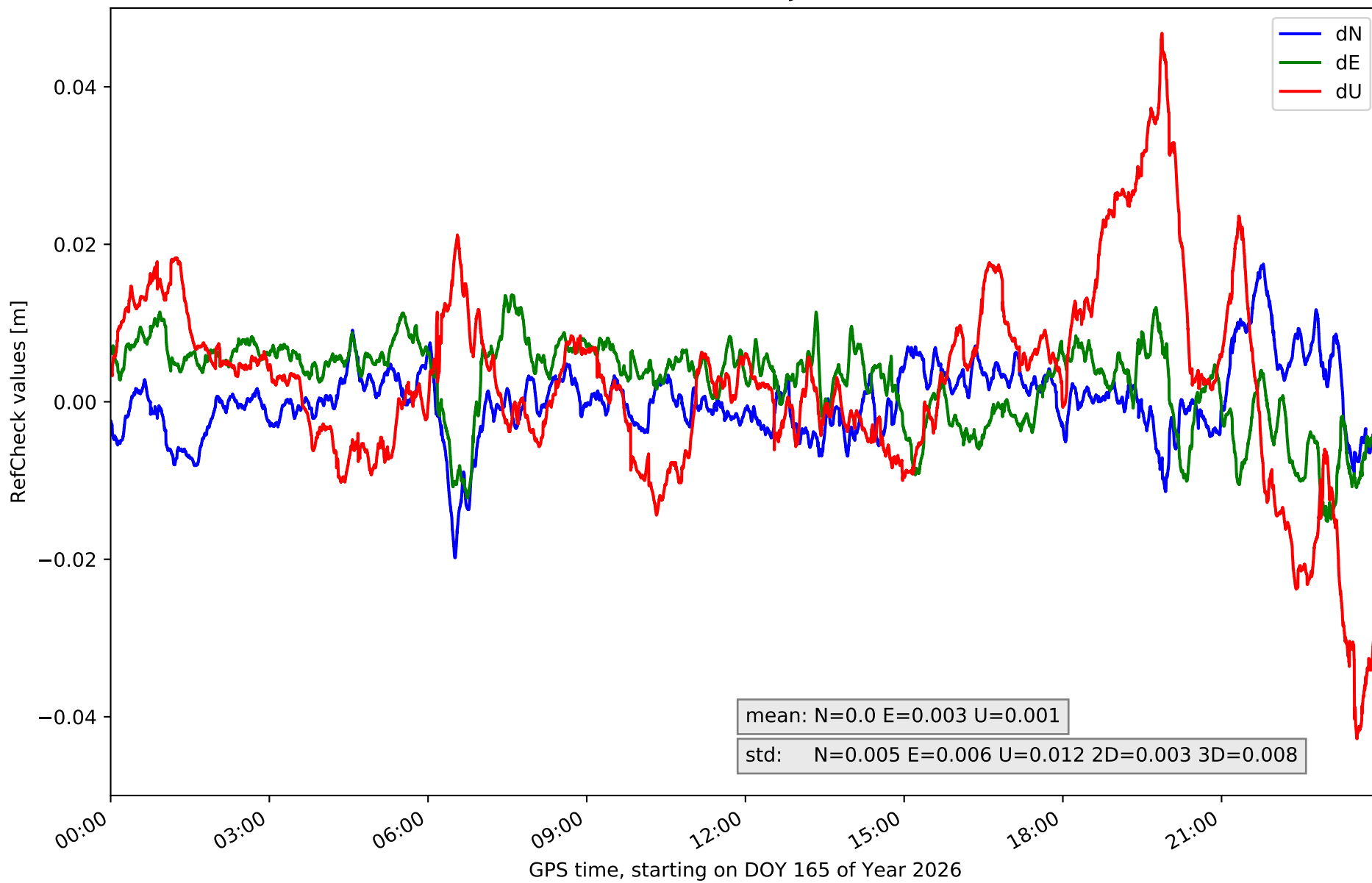
Station VALC in network NET2



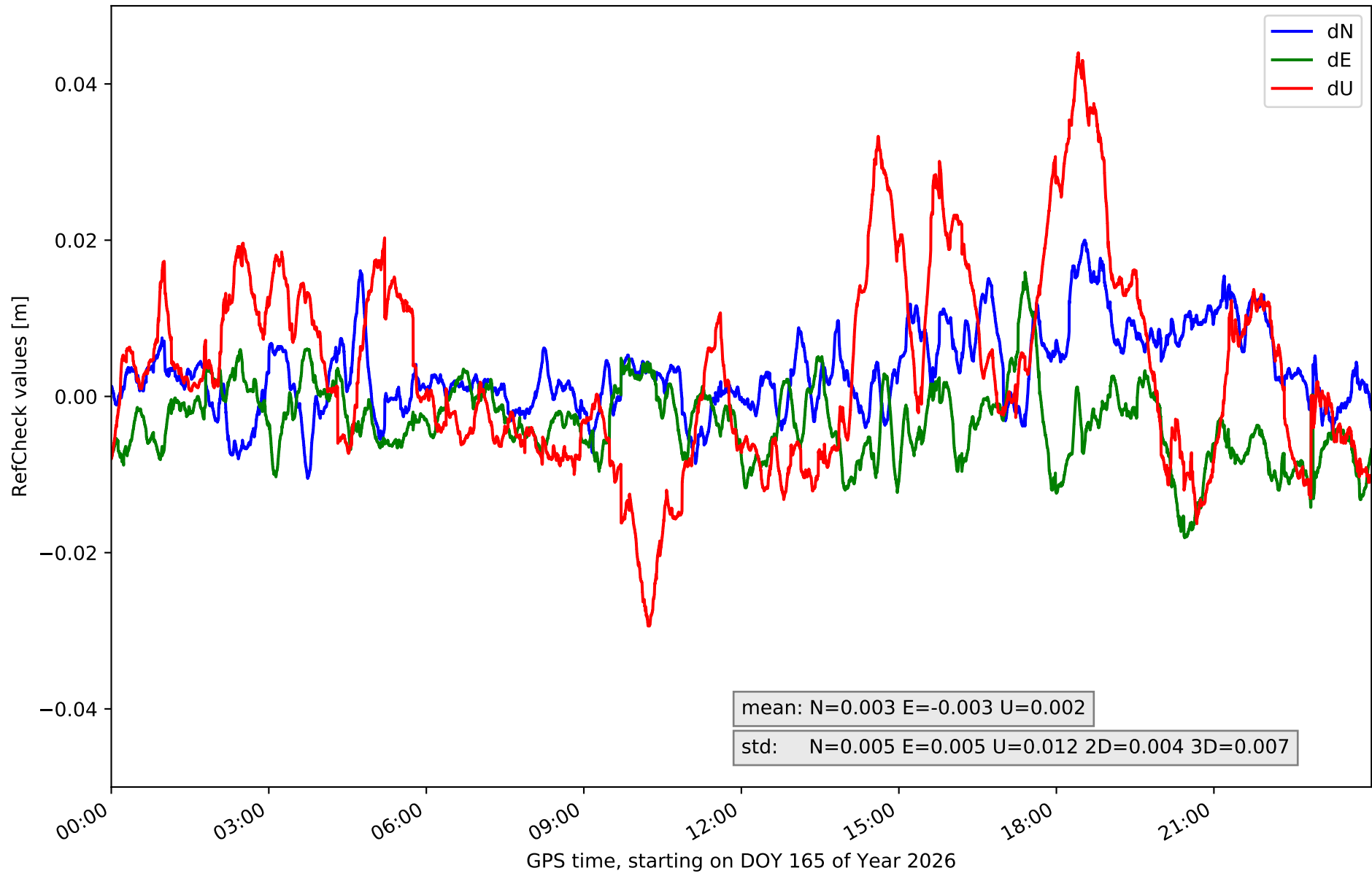
Station ZFRA in network NET2



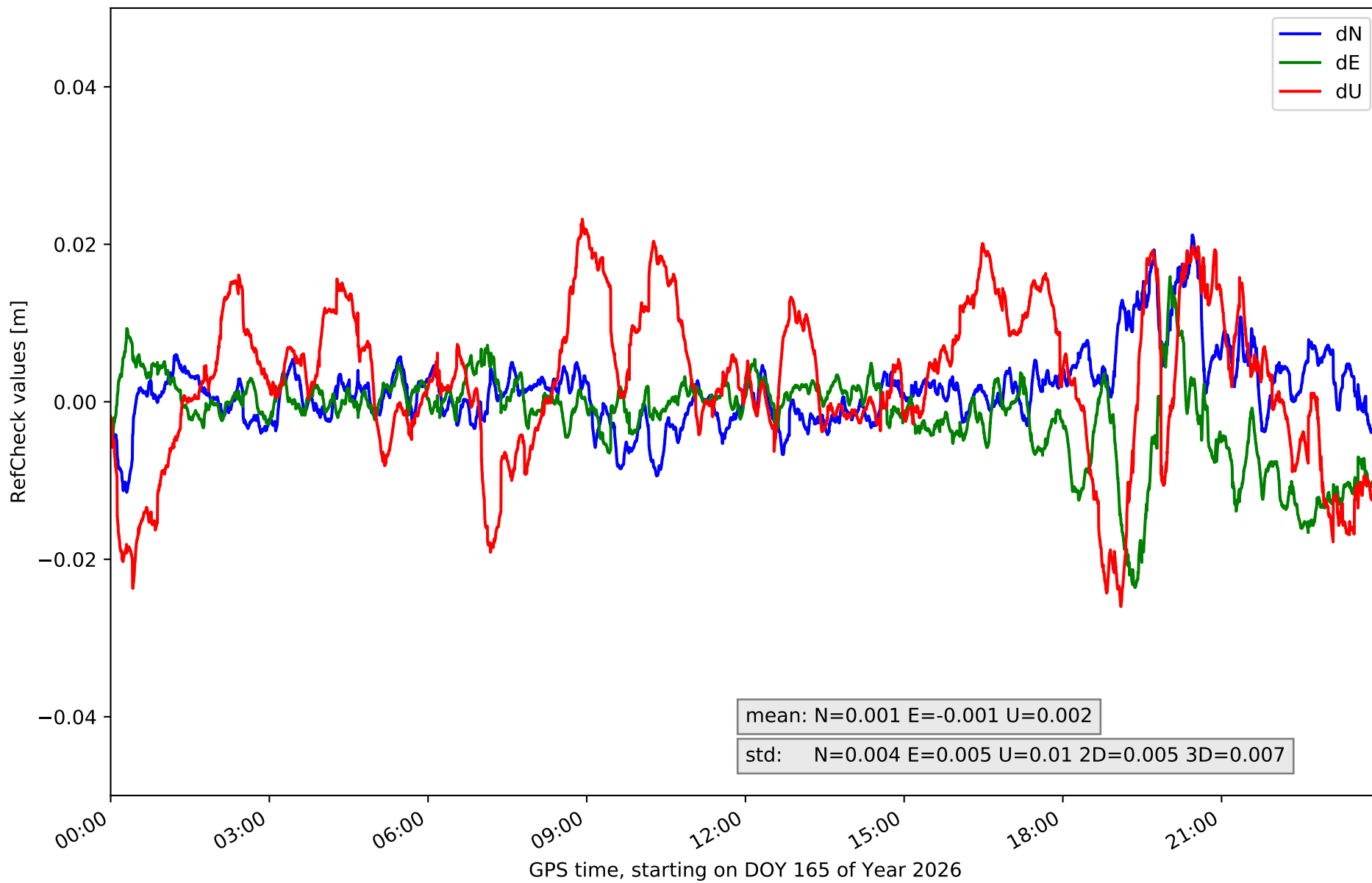
# RefCheck for station BADJ in network NET2



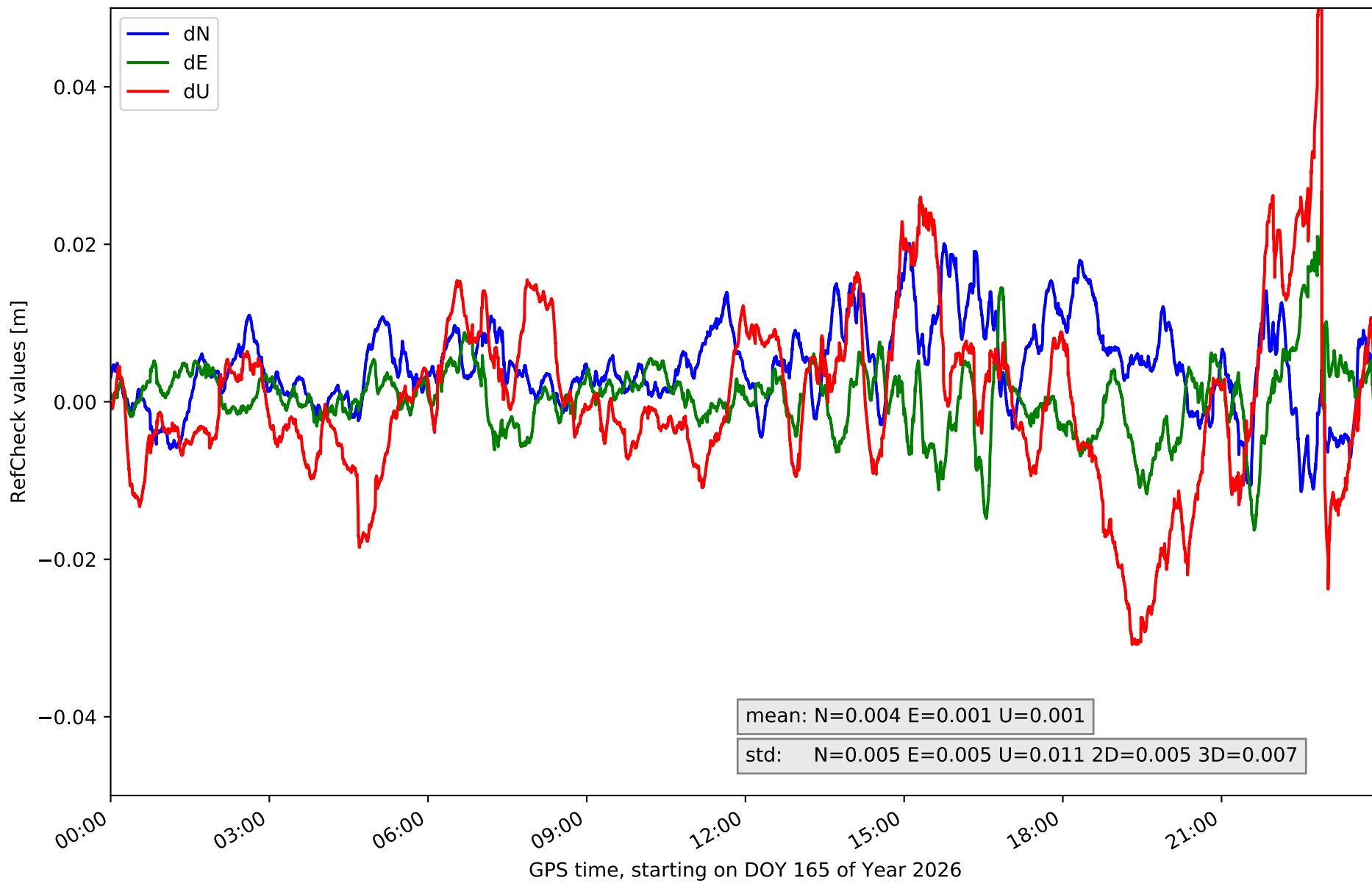
# RefCheck for station BEJR in network NET2



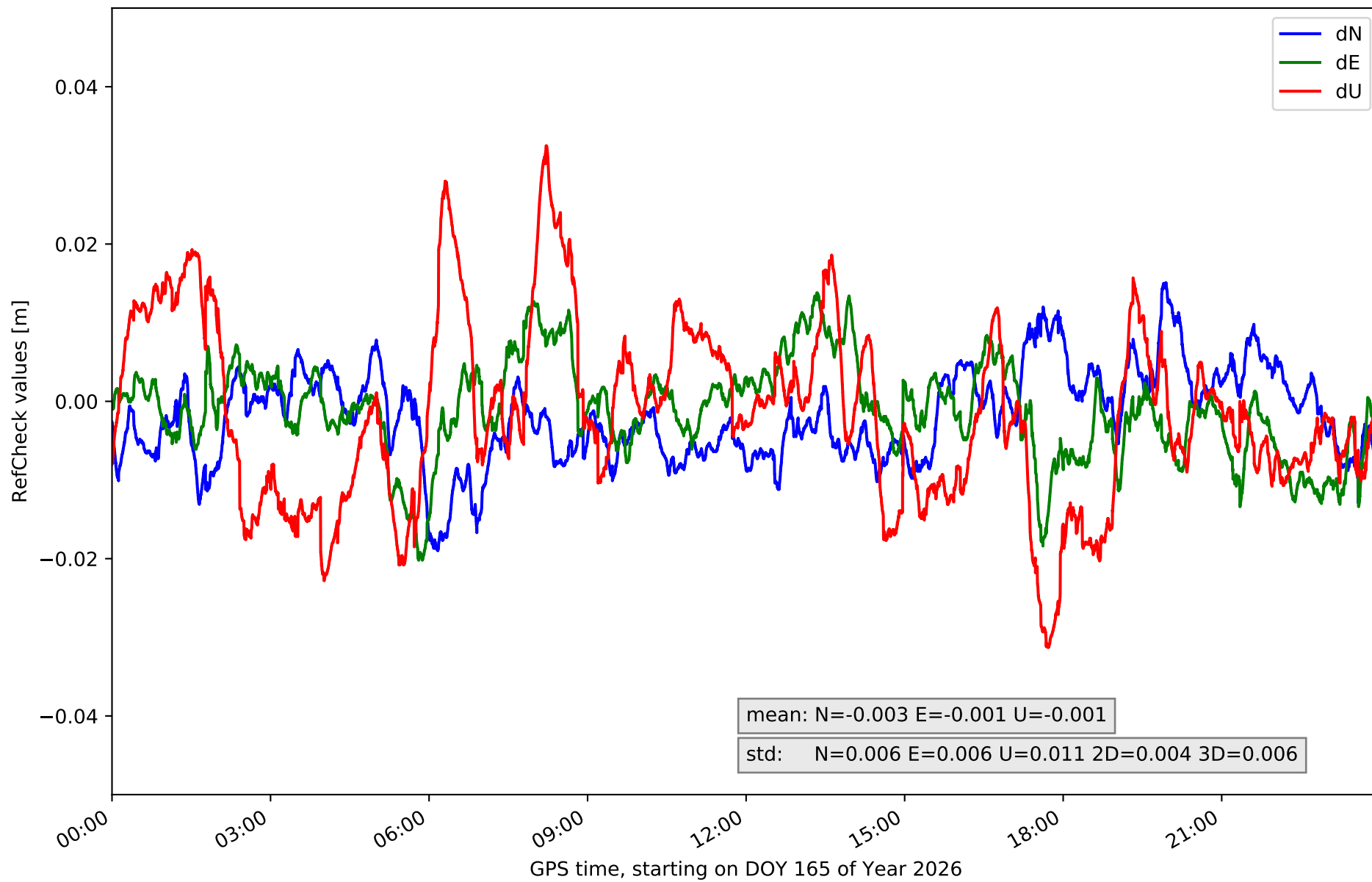
### RefCheck for station CACE in network NET2



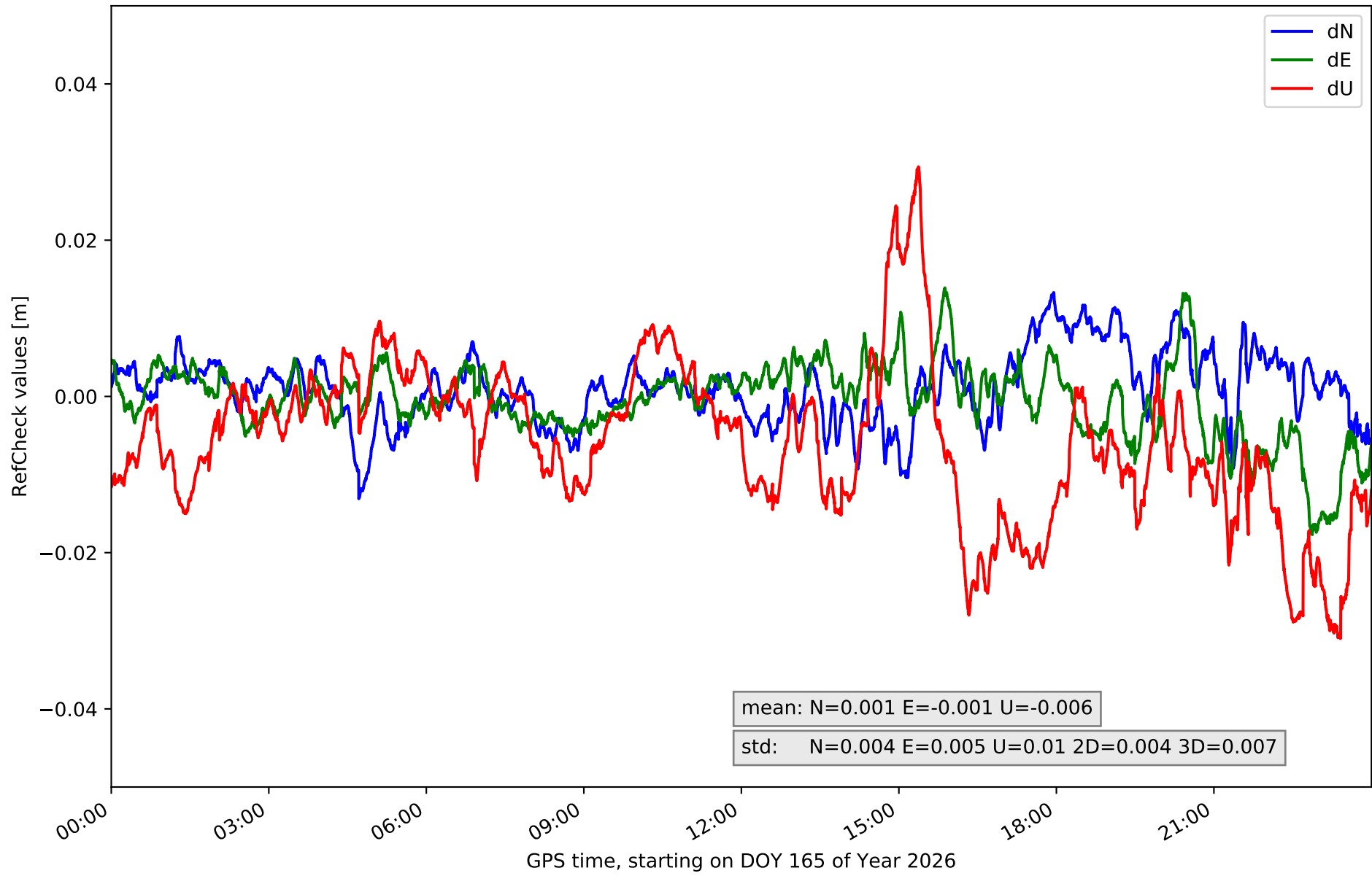
RefCheck for station CATU in network NET2



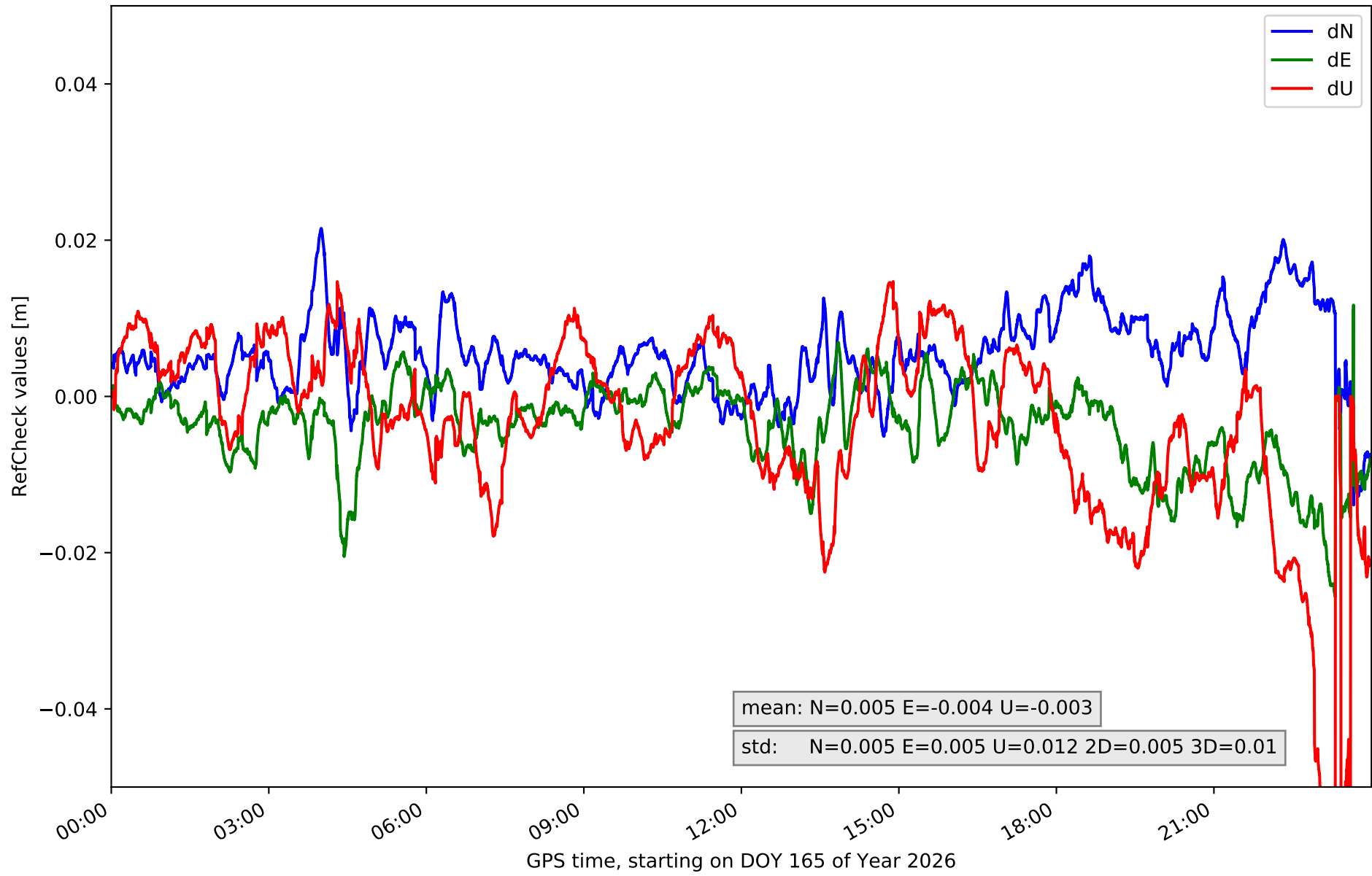
# RefCheck for station CORI in network NET2



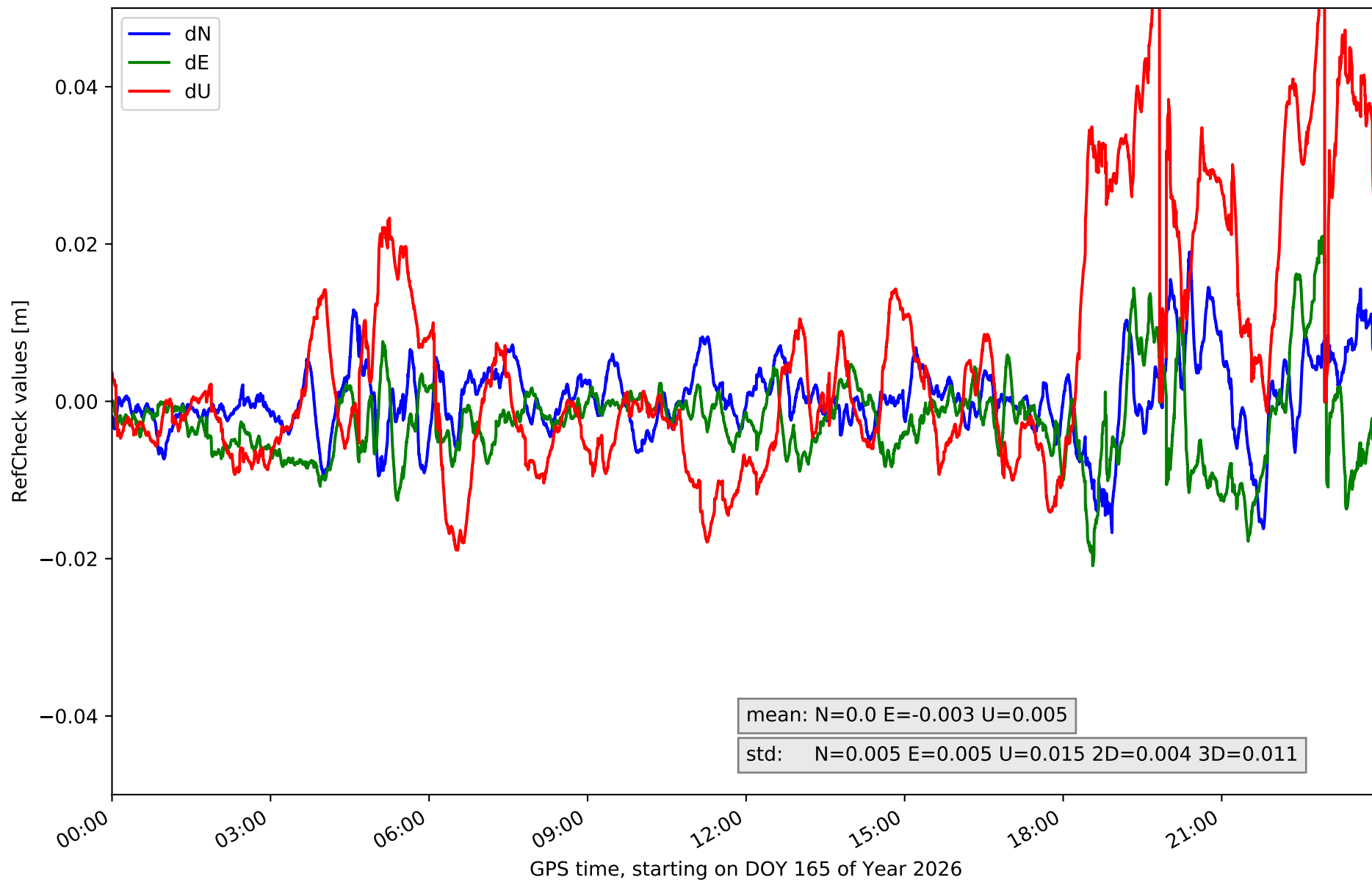
# RefCheck for station HERR in network NET2



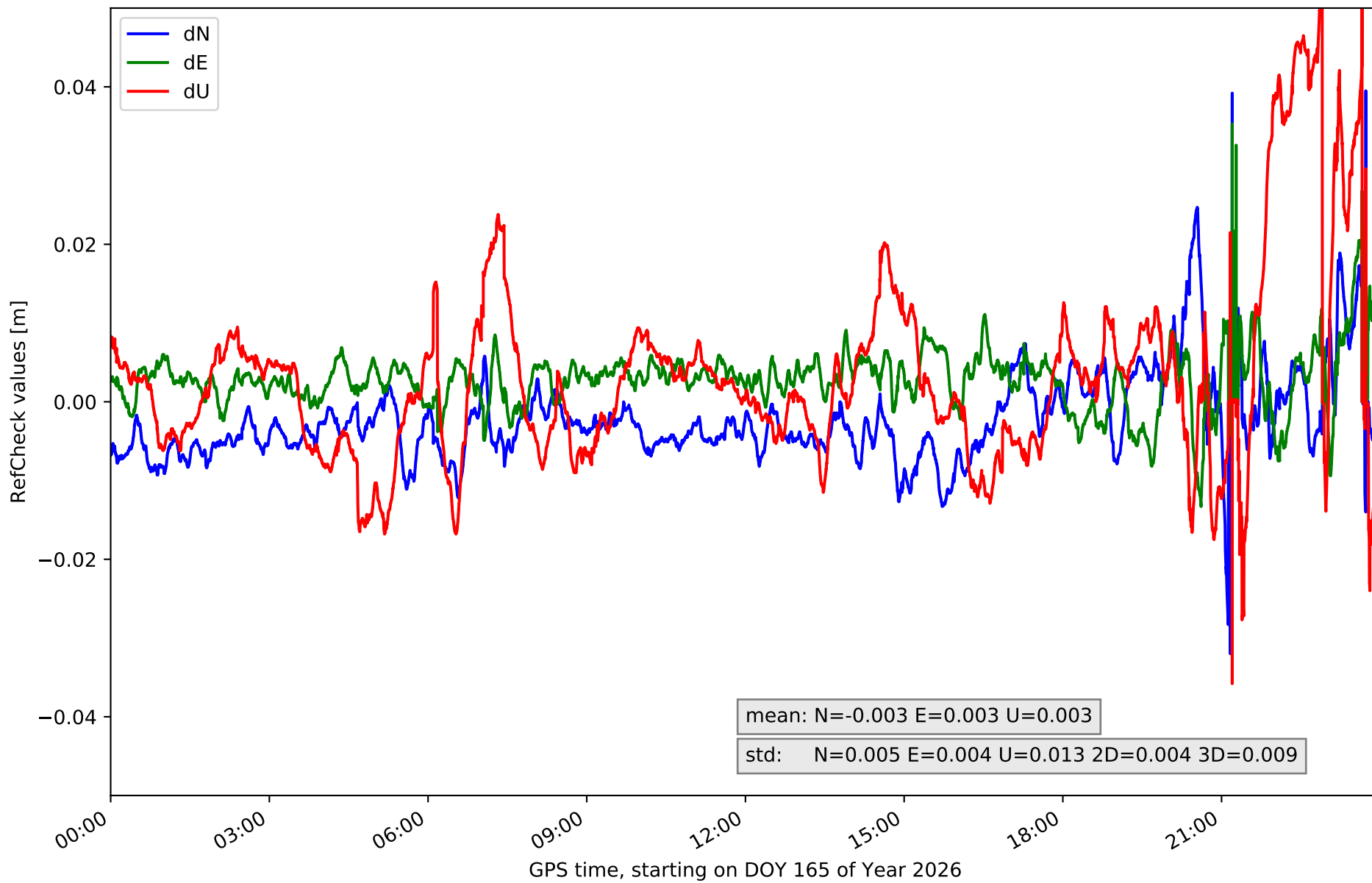
# RefCheck for station JERE in network NET2



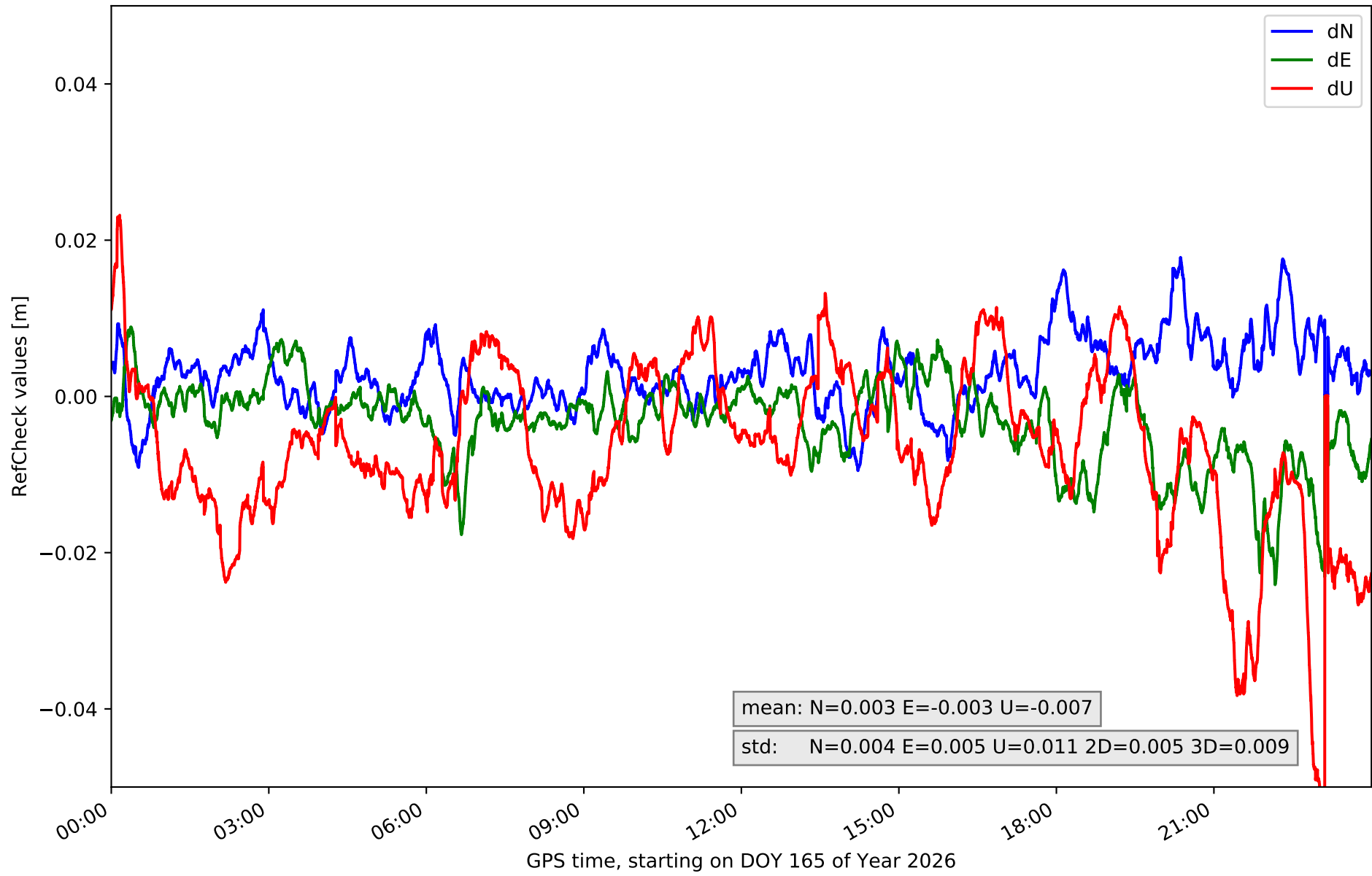
# RefCheck for station LLER in network NET2



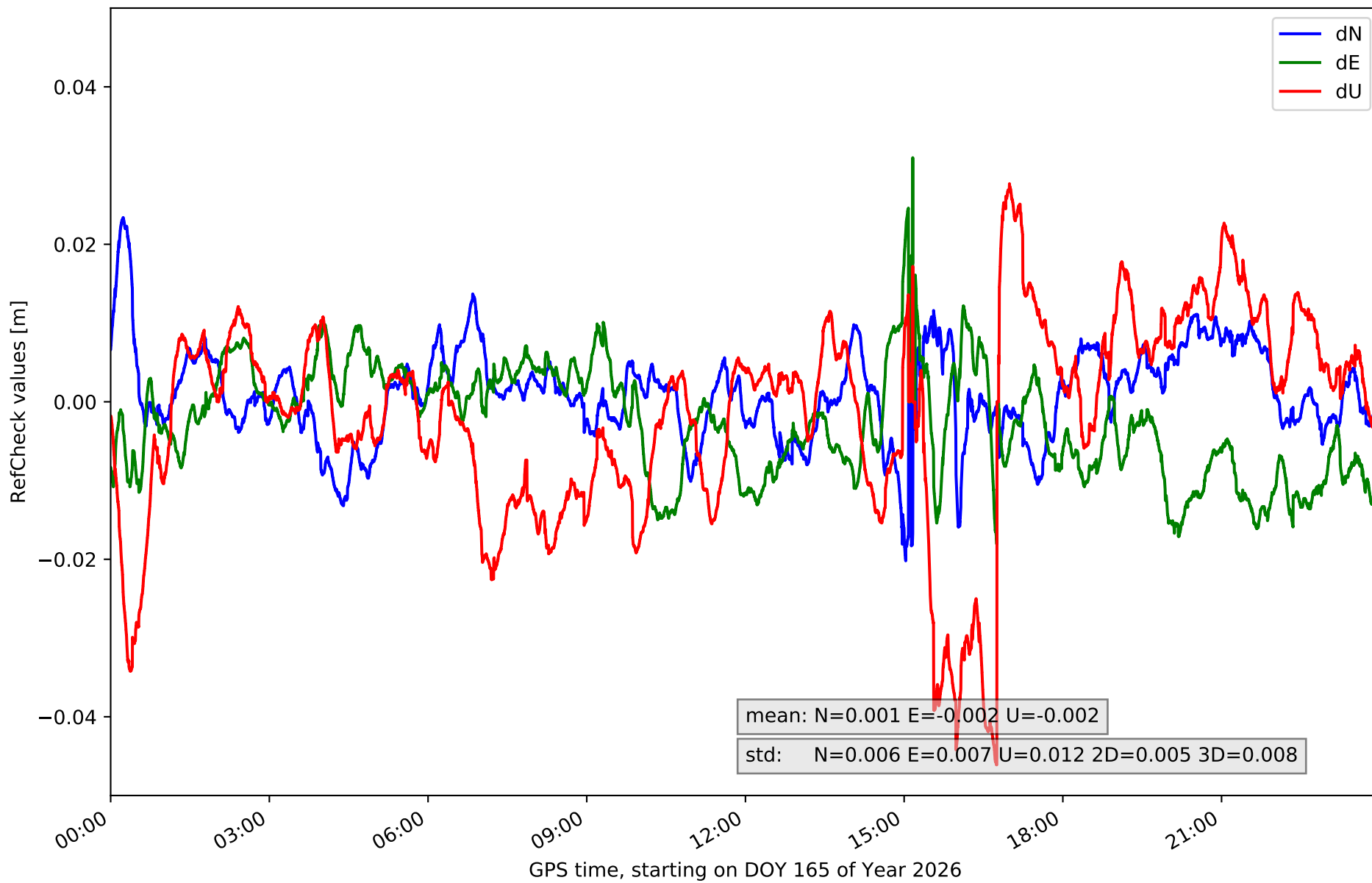
# RefCheck for station MEDA in network NET2



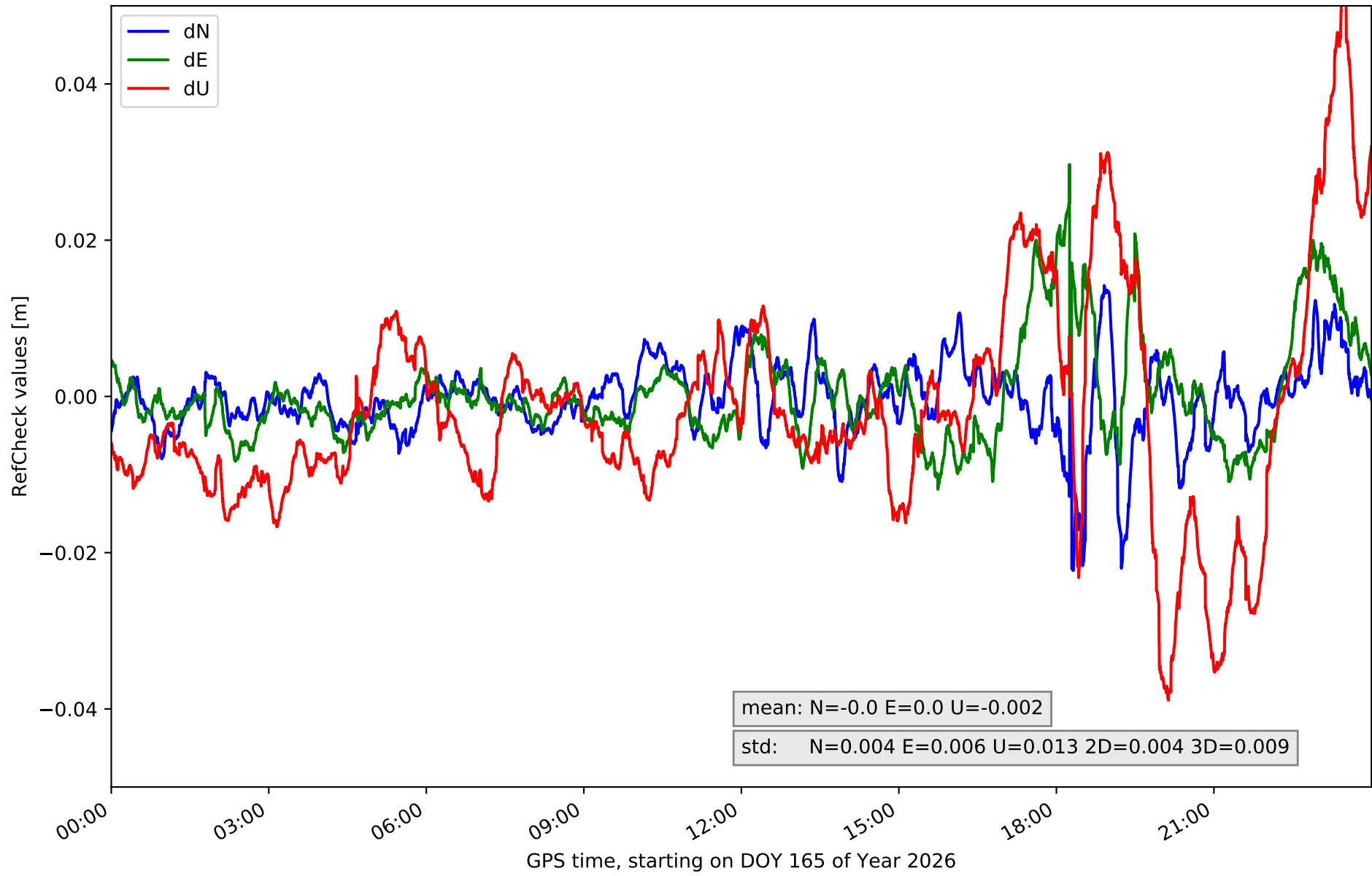
# RefCheck for station NAVA in network NET2



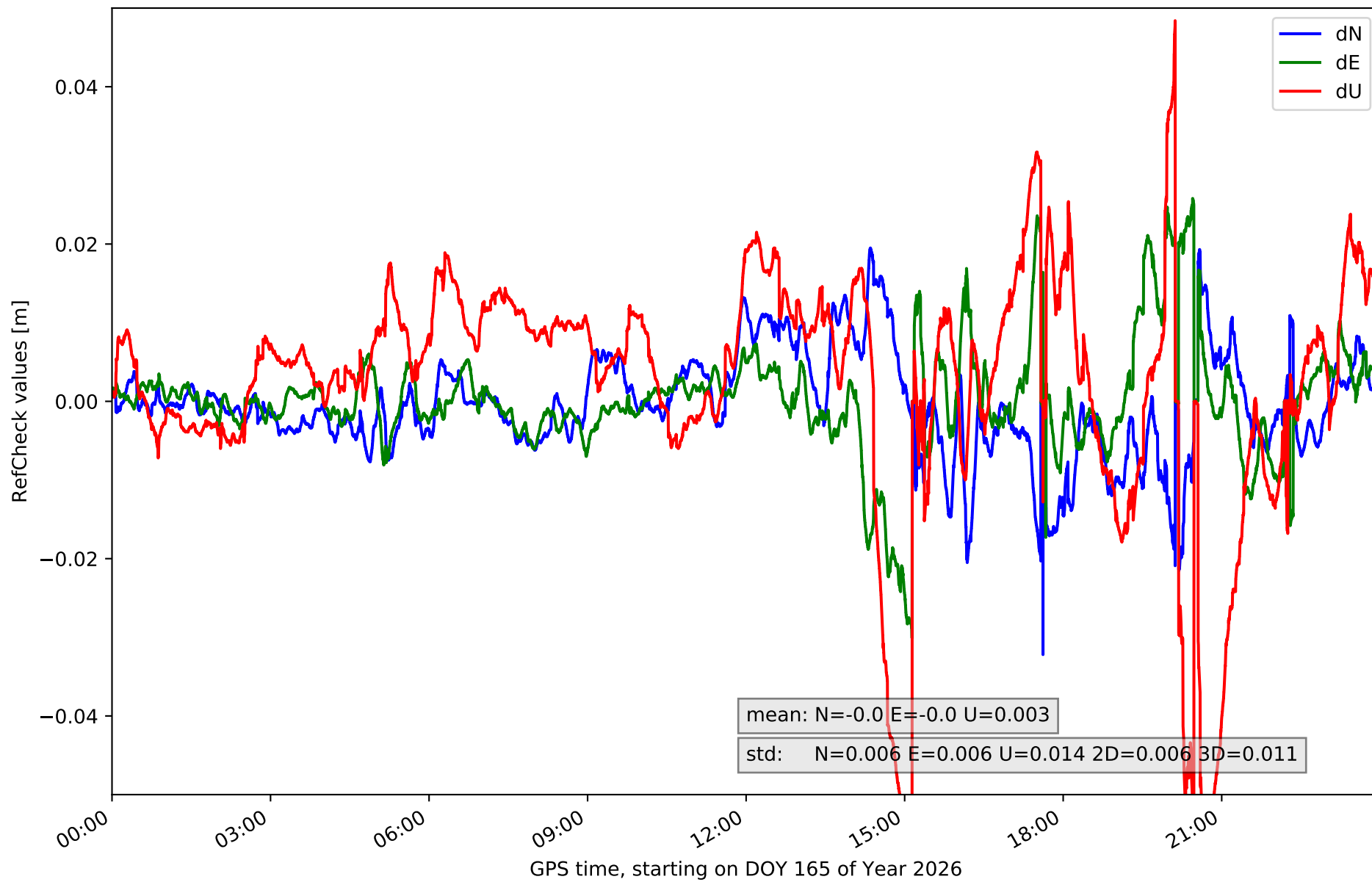
RefCheck for station ONOR in network NET2



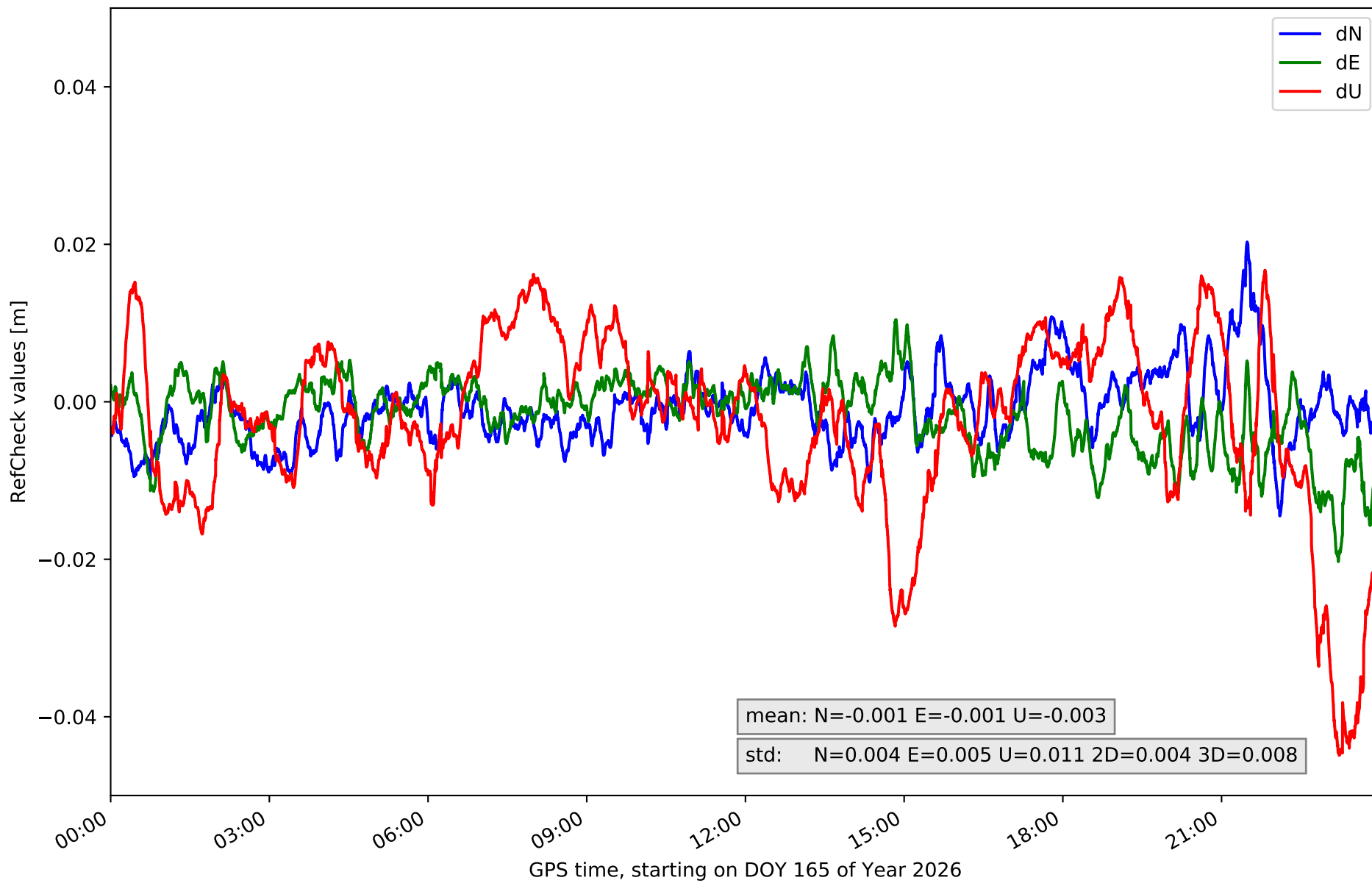
# RefCheck for station POZO in network NET2



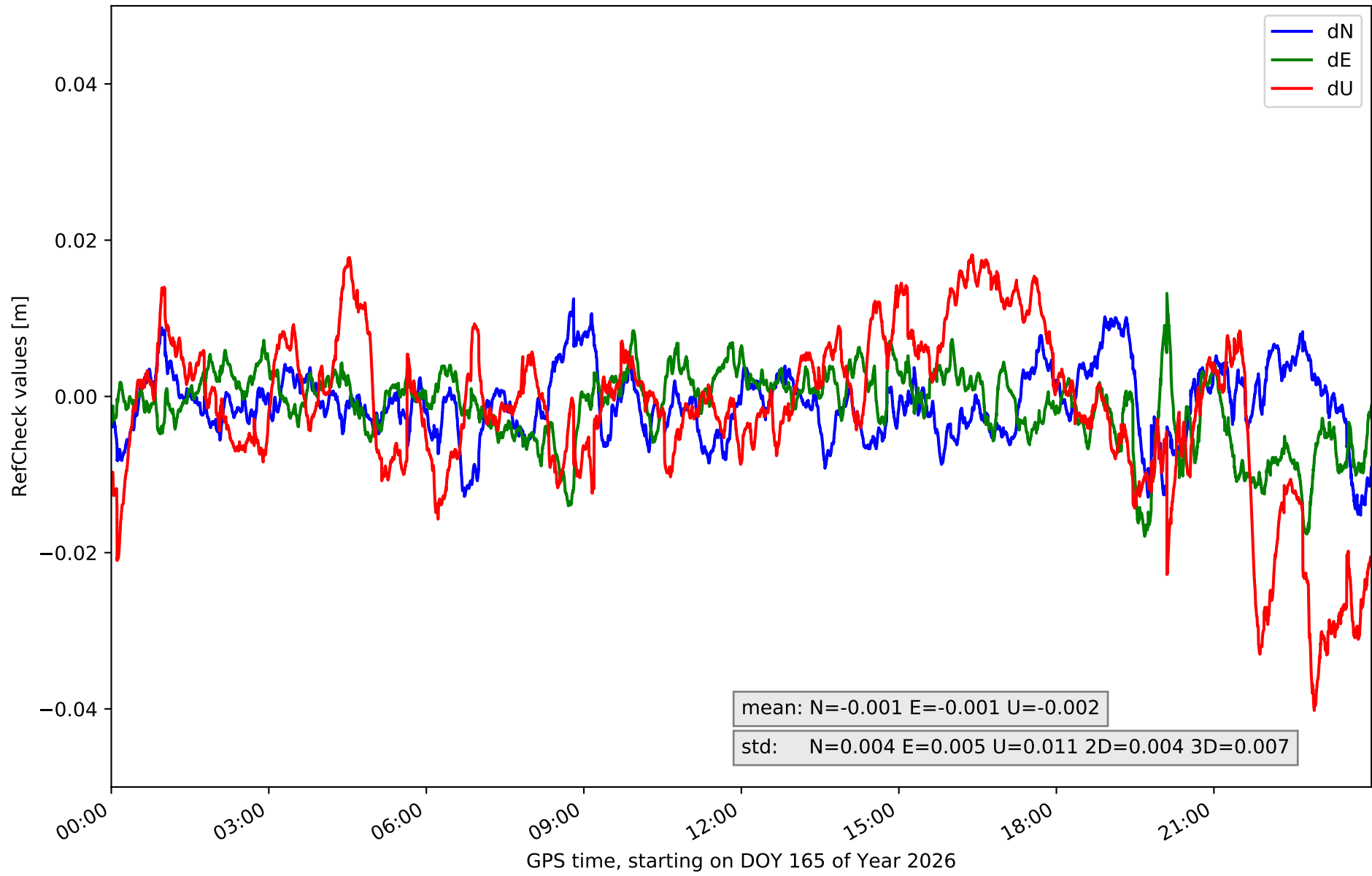
# RefCheck for station SPAB in network NET2



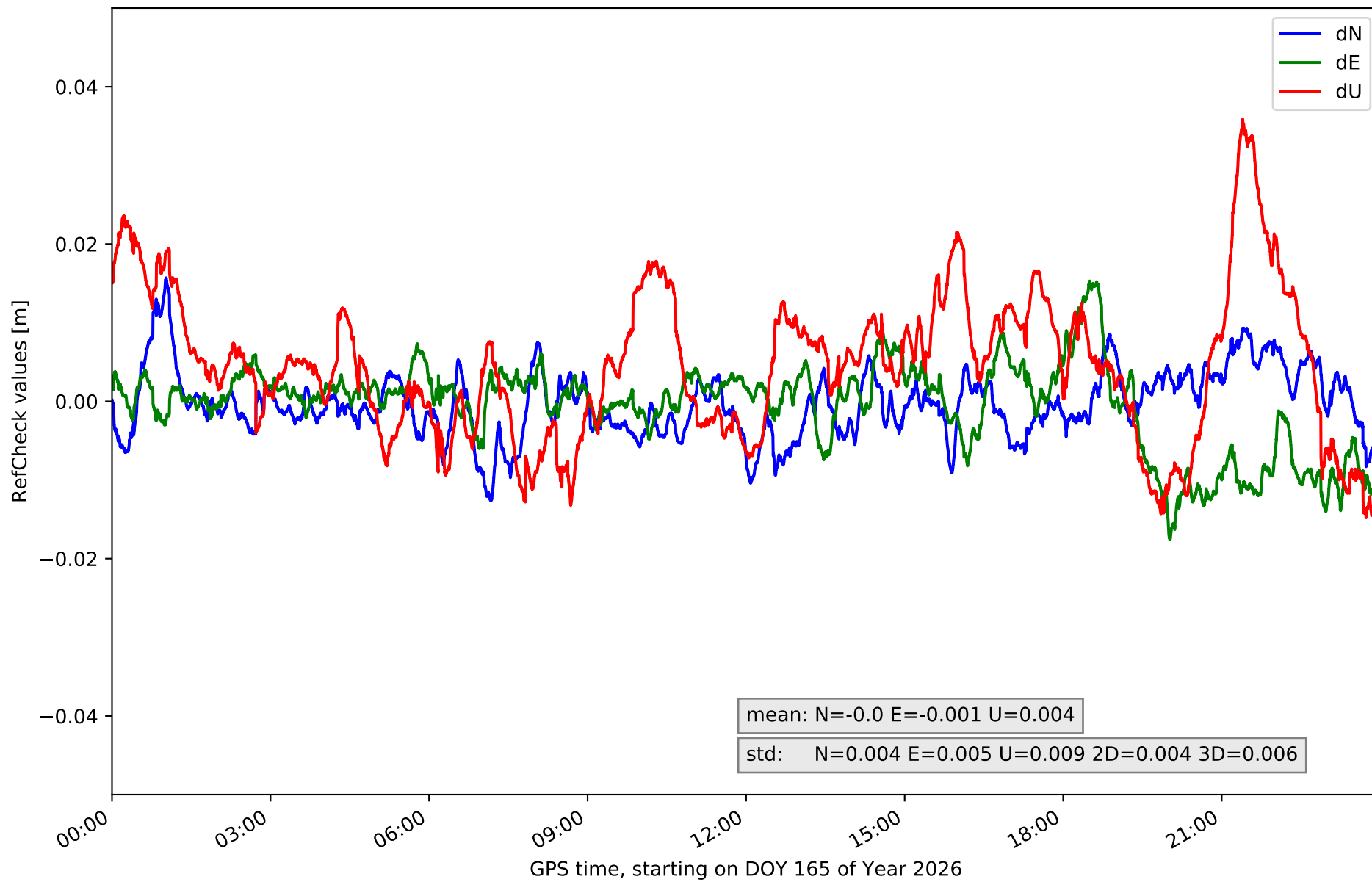
# RefCheck for station TALR in network NET2



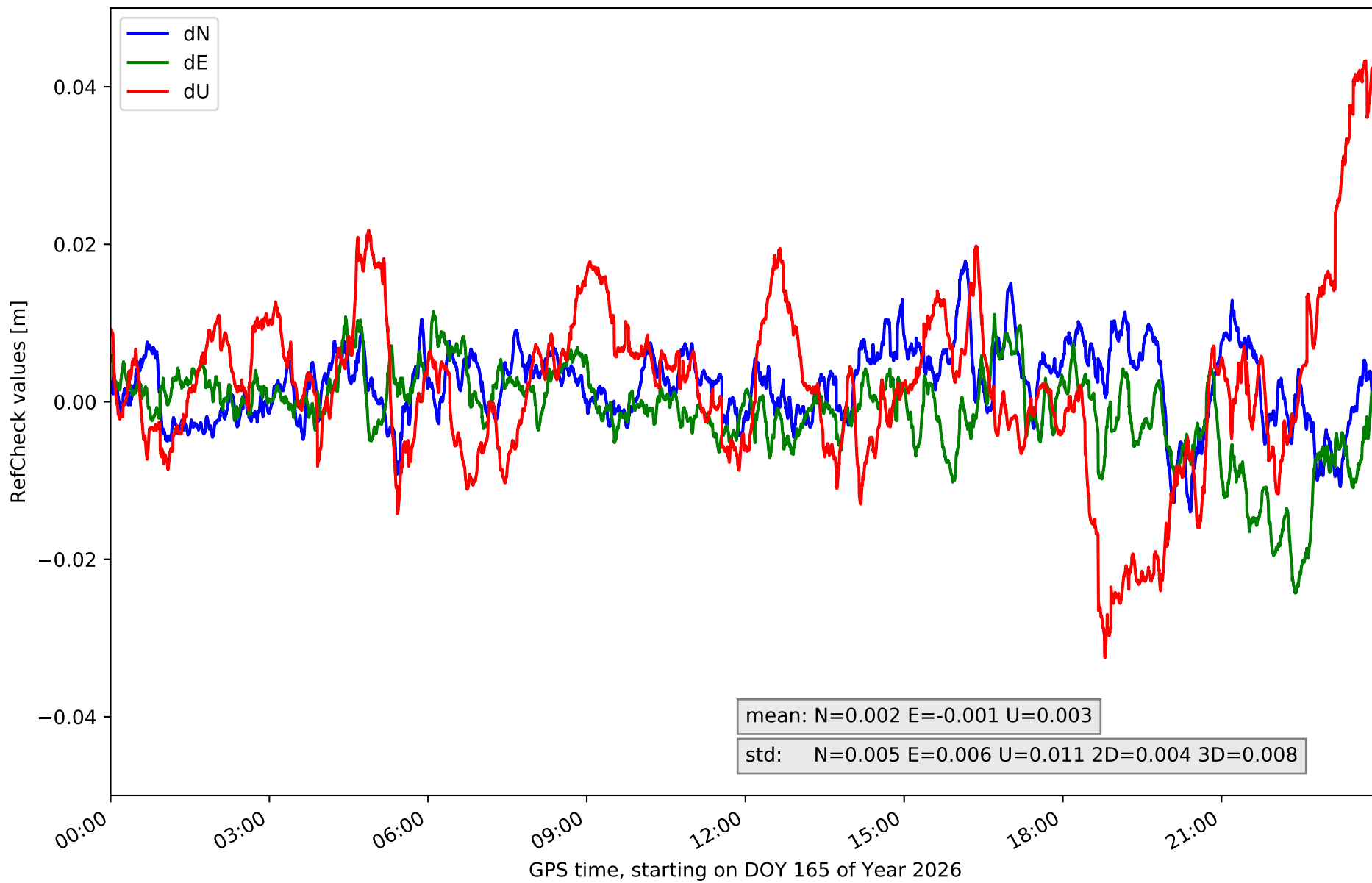
# RefCheck for station TRUJ in network NET2



RefCheck for station VALC in network NET2



# RefCheck for station ZFRA in network NET2



## RefCheck values for network NET2

Station	Nmin	Nmax	Nstd	Emin	Emax	Estd	Umin	Umax	Ustd	std2D	std3D	#2D > 0.01	% 2D > 0.01	#3D > 0.02	% 3D > 0.02
BADJ	-0.02	0.018	0.005	-0.015	0.014	0.006	-0.043	0.047	0.012	0.003	0.008	10903	15.8	9414	13.6
BEJR	-0.011	0.02	0.005	-0.018	0.016	0.005	-0.029	0.044	0.012	0.004	0.007	15900	23.0	8220	11.9
CACE	-0.011	0.021	0.004	-0.024	0.016	0.005	-0.026	0.023	0.01	0.005	0.007	10158	14.7	5854	8.5
CATU	-0.011	0.02	0.005	-0.016	0.027	0.005	-0.031	<b>0.065</b>	0.011	0.005	0.007	14756	21.4	7397	10.7
CORI	-0.019	0.015	<b>0.006</b>	-0.02	0.014	0.006	-0.031	0.033	0.011	0.004	0.006	18230	26.4	8683	12.6
HERR	-0.013	0.013	0.004	-0.018	0.014	0.005	-0.031	0.029	0.01	0.004	0.007	7862	11.4	8716	12.6
JERE	-0.014	0.021	0.005	-0.026	0.012	0.005	-0.06	0.015	0.012	0.005	0.01	21427	31.0	8493	12.3
LLER	-0.017	0.019	0.005	-0.021	0.021	0.005	-0.019	0.062	<b>0.015</b>	0.004	<b>0.011</b>	11525	16.7	<b>13098</b>	<b>19.0</b>
MEDA	<b>-0.032</b>	<b>0.04</b>	0.005	-0.013	<b>0.035</b>	0.004	-0.036	0.06	0.013	0.004	0.009	6916	10.0	7734	11.2
NAVA	-0.009	0.018	0.004	-0.024	0.009	0.005	<b>-0.061</b>	0.023	0.011	0.005	0.009	10990	15.9	10106	14.6
ONOR	-0.02	0.023	<b>0.006</b>	-0.018	0.031	<b>0.007</b>	-0.046	0.028	0.012	0.005	0.008	<b>22194</b>	<b>32.1</b>	10467	15.2
POZO	-0.022	0.014	0.004	-0.012	0.03	0.006	-0.039	0.053	0.013	0.004	0.009	8378	12.1	12414	18.0
SPAB	<b>-0.032</b>	0.019	<b>0.006</b>	<b>-0.03</b>	0.026	0.006	-0.06	0.048	0.014	<b>0.006</b>	<b>0.011</b>	13988	20.3	10572	15.3
TALR	-0.015	0.02	0.004	-0.02	0.01	0.005	-0.045	0.017	0.011	0.004	0.008	7818	11.3	5932	8.6
TRUJ	-0.015	0.013	0.004	-0.018	0.013	0.005	-0.04	0.018	0.011	0.004	0.007	8375	12.1	6370	9.2
VALC	-0.013	0.016	0.004	-0.018	0.015	0.005	-0.016	0.036	0.009	0.004	0.006	10988	15.9	5325	7.7
ZFRA	-0.014	0.018	0.005	-0.024	0.011	0.006	-0.033	0.044	0.011	0.004	0.008	11837	17.1	7405	10.7
<b>Mean</b>	<b>-0.017</b>	<b>0.019</b>	<b>0.005</b>	<b>-0.02</b>	<b>0.018</b>	<b>0.005</b>	<b>-0.038</b>	<b>0.038</b>	<b>0.012</b>	<b>0.004</b>	<b>0.008</b>	<b>12485.0</b>	<b>18.1</b>	<b>8600.0</b>	<b>12.5</b>
<b>Min/Max</b>	<b>-0.032</b>	<b>0.04</b>	<b>0.006</b>	<b>-0.03</b>	<b>0.035</b>	<b>0.007</b>	<b>-0.061</b>	<b>0.065</b>	<b>0.015</b>	<b>0.006</b>	<b>0.011</b>	<b>22194</b>	<b>32.1</b>	<b>13098</b>	<b>19.0</b>

fixing statistic for network NET2

fixing percentage of	all GNSS	G	R	E	C
using threshold 0.3	94.6	95.6	93.5	95.6	92.9
considering satellites with dual-frequency fixed	91.9	92.4	91.0	92.6	91.1
considering all signals separately	91.9	92.7	91.0	93.0	89.6