

summary for network N01T

timeperiod chosen: from 2026-06-14-00:00:00 until 2026-06-14-23:59:58

average update rate (durations larger than 15 seconds considered as observation gap): 1.3 seconds

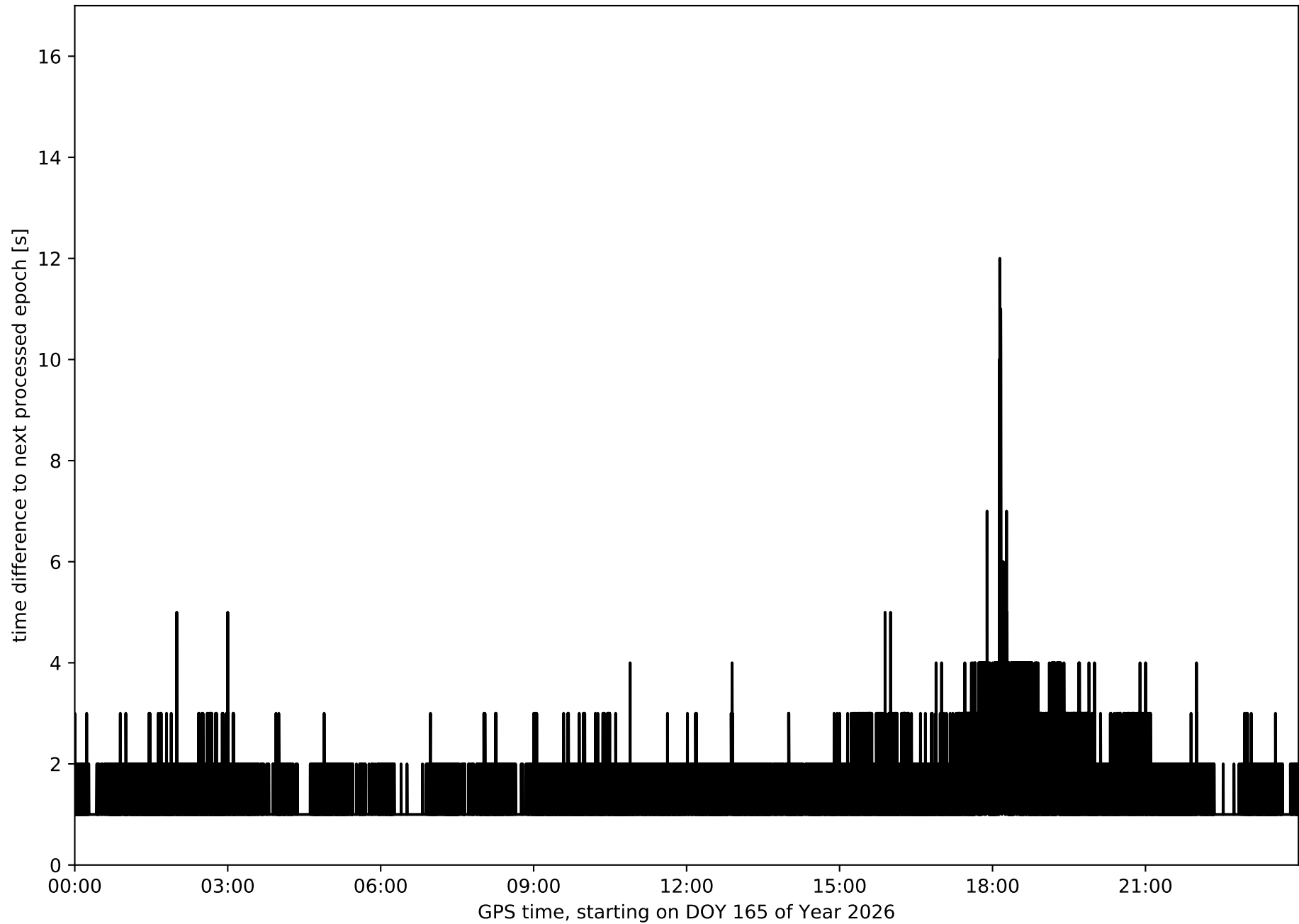
average fixing percentage with threshold set to 0.3: 94.4 percent

stations available: 18 of 20

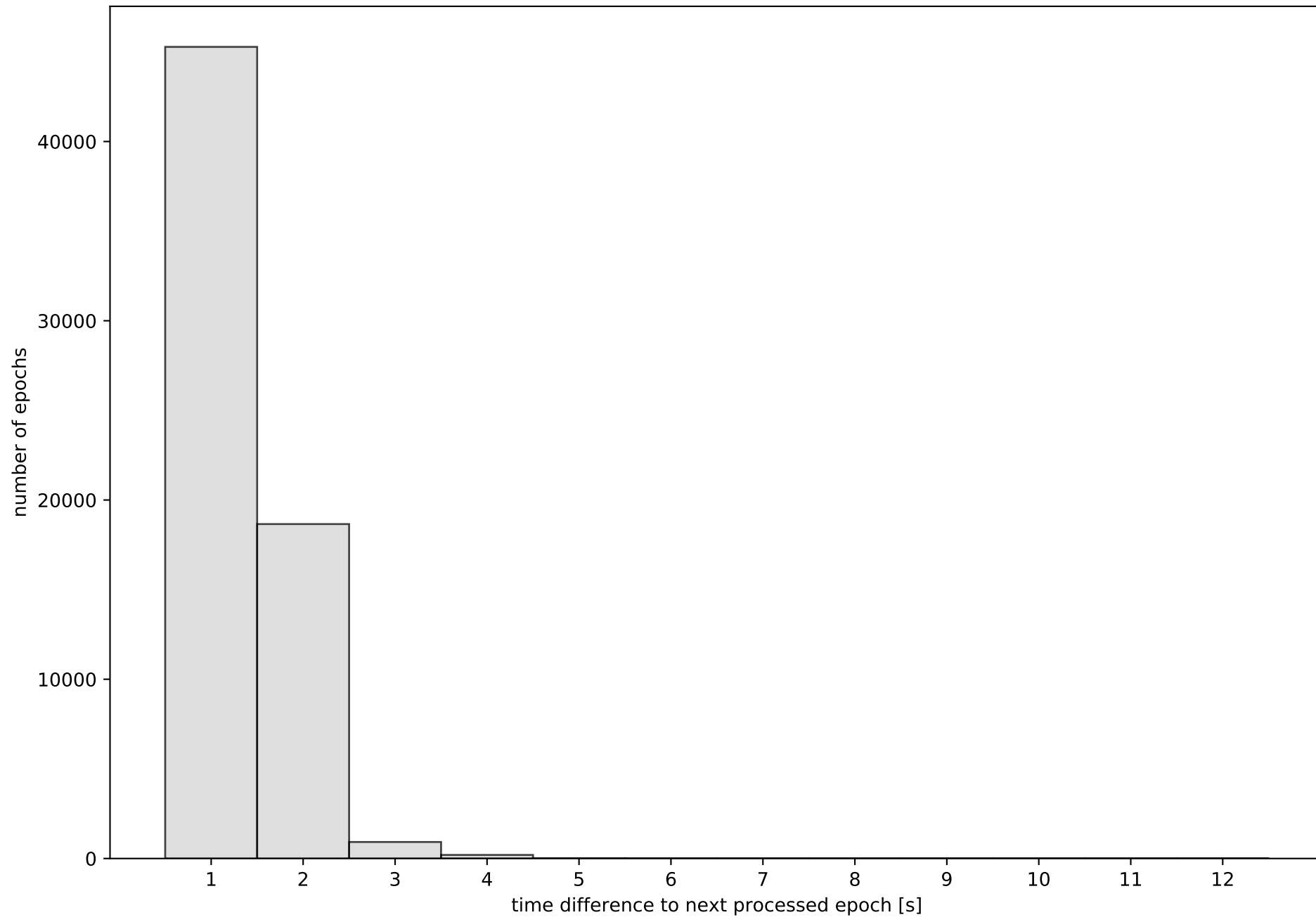
station information:

station ALMZ:	antenna: LEIAR20	LEIM	receiver: LEICA GR50	height: 1019.454
station ARAJ:	antenna: LEIAR20	LEIM	receiver: LEICA GR50	height: 580.917
station ARSP:	antenna: GPPNULLANTENNA	NONE	receiver: LEICA GR50	height: 638.139
station AVI2:	antenna: TRM59900.00	SCIS	receiver: TRIMBLE NETR9	height: 1206.511
station BUIT:	antenna: SEPCHOKE_B3E6	SPKE	receiver: SEPT POLARX5	height: 1032.704
station GMSR:	antenna: GPPNULLANTENNA	NONE	receiver: TRIMBLE R750	height: 864.047
station IGNE:	antenna: LEIAT504GG	LEIS	receiver: LEICA GR50	height: 766.956
station LABG:	antenna: LEIAR20	LEIM	receiver: TRIMBLE NETR9	height: 763.865
station OLM1:	antenna: TRM59900.00	SCIS	receiver: TRIMBLE NETR9	height: 829.126
station ORUS:	antenna: TRM57971.00	TZGD	receiver: TRIMBLE NETR9	height: 862.752
station MAD1:	antenna: LEIAR20	LEIM	receiver: LEICA GR50	height: 724.477
station NVDA:	antenna: GPPNULLANTENNA	NONE	receiver: TRIMBLE R750	height: 933.477
station PEN1:	antenna: GPPNULLANTENNA	NONE	receiver: LEICA GR30	height: 814.545
station RIA1:	antenna: TRM59900.00	SCIS	receiver: TRIMBLE NETR9	height: 1263.773
station SGVA:	antenna: GPPNULLANTENNA	NONE	receiver: LEICA GR50	height: 1076.311
station SMDV:	antenna: TPSCR.G3	TPSH	receiver: TPS NET-G5	height: 670.78
station TALV:	antenna: TPSCR.G5	TPSH	receiver: TPS NET-G5	height: 458.345
station YEB1:	antenna: LEIAR25	NONE	receiver: LEICA GR25	height: 975.396

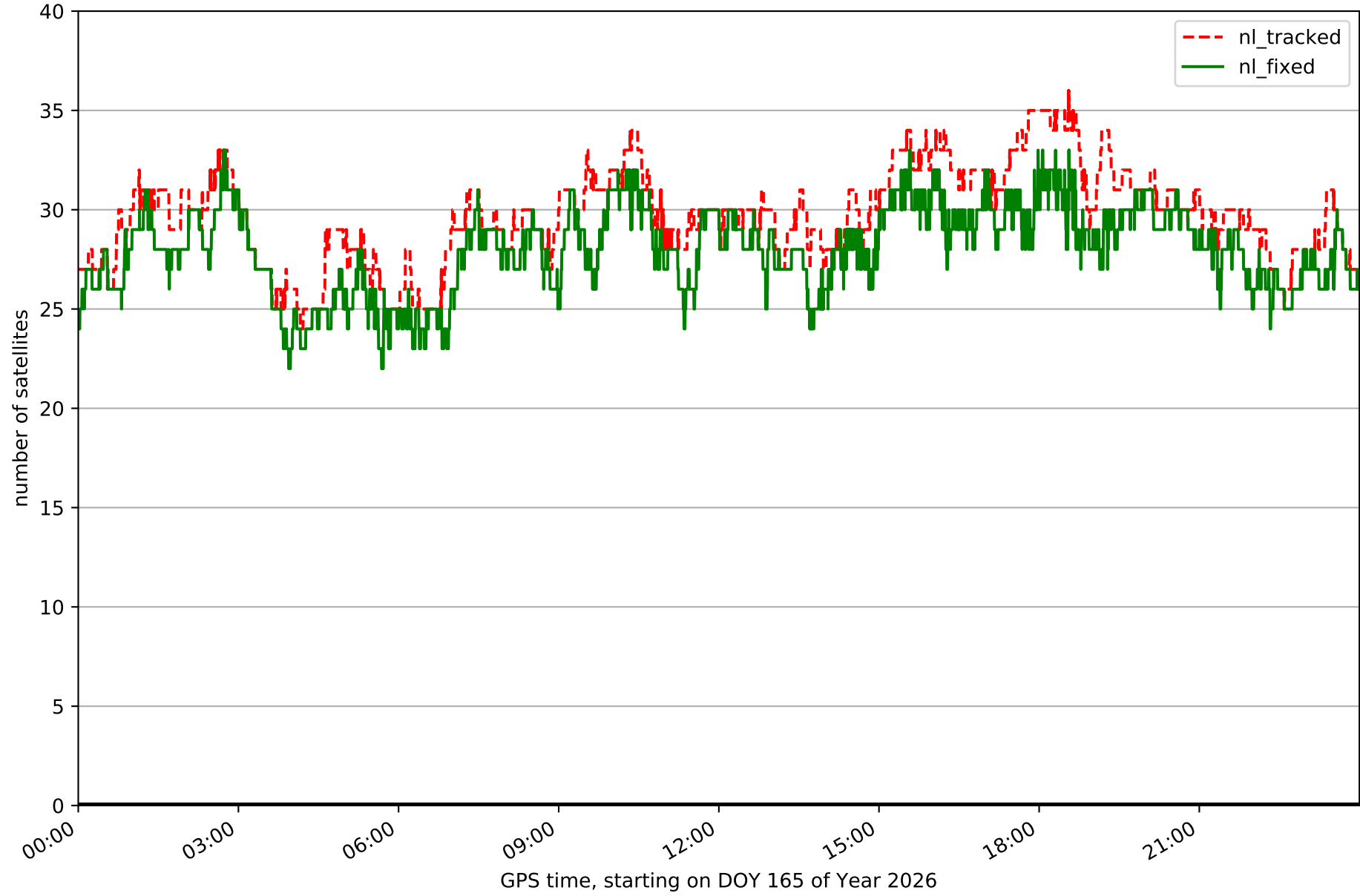
Processing rate in network N01T



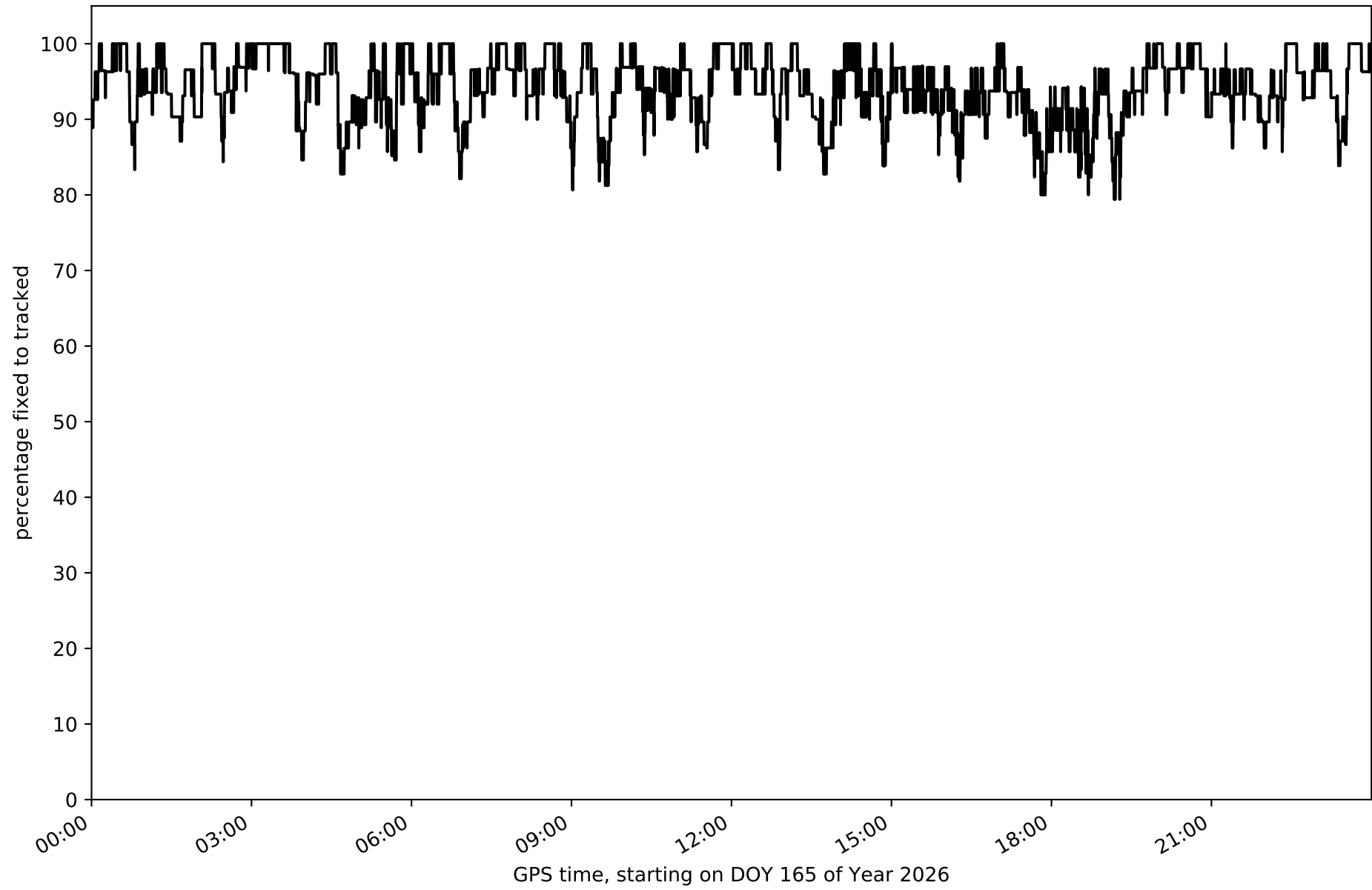
Histogram of the processing rate in network N01T (durations larger 15 seconds neglected)



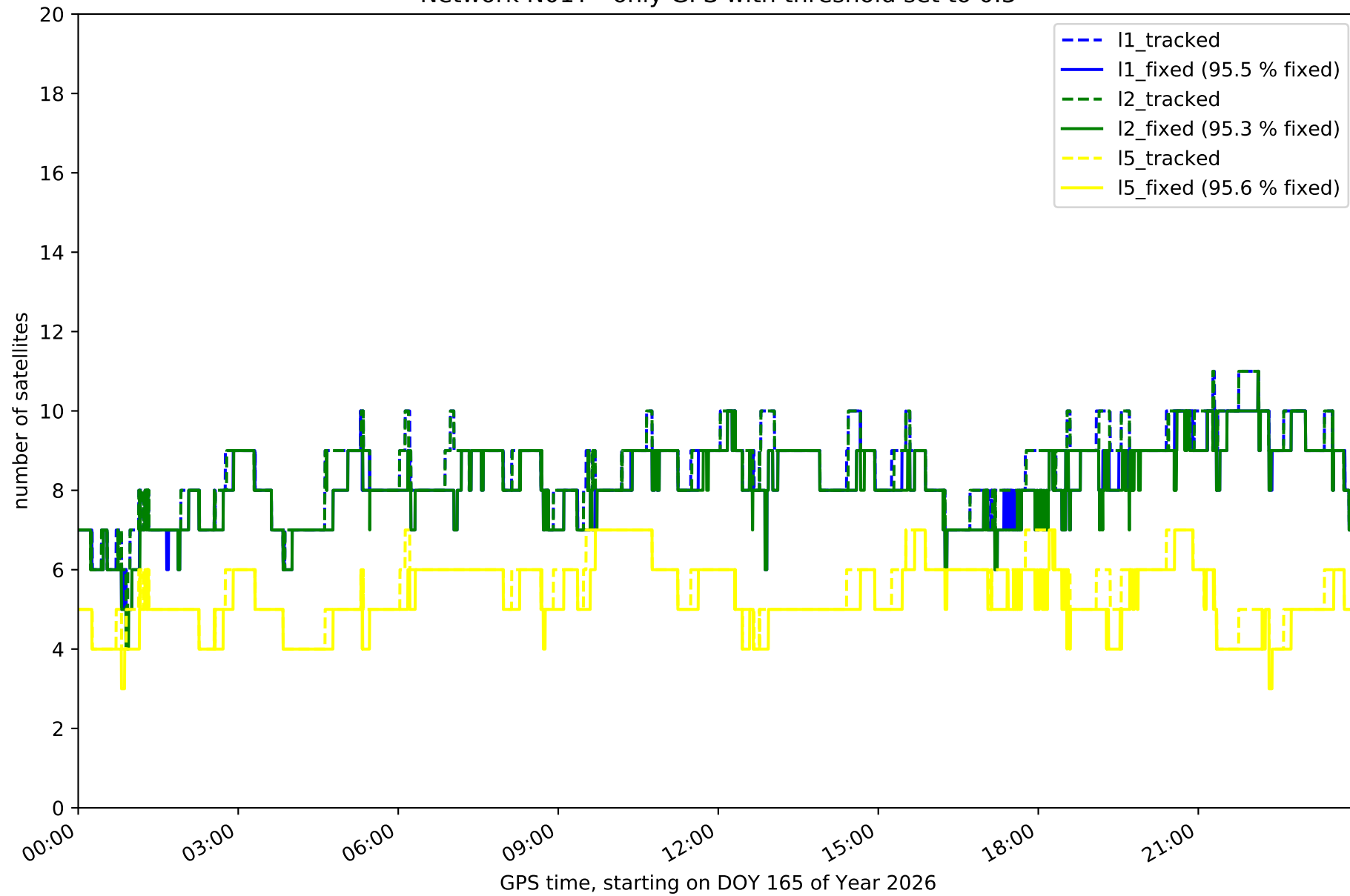
Network N01T with threshold set to 0.3



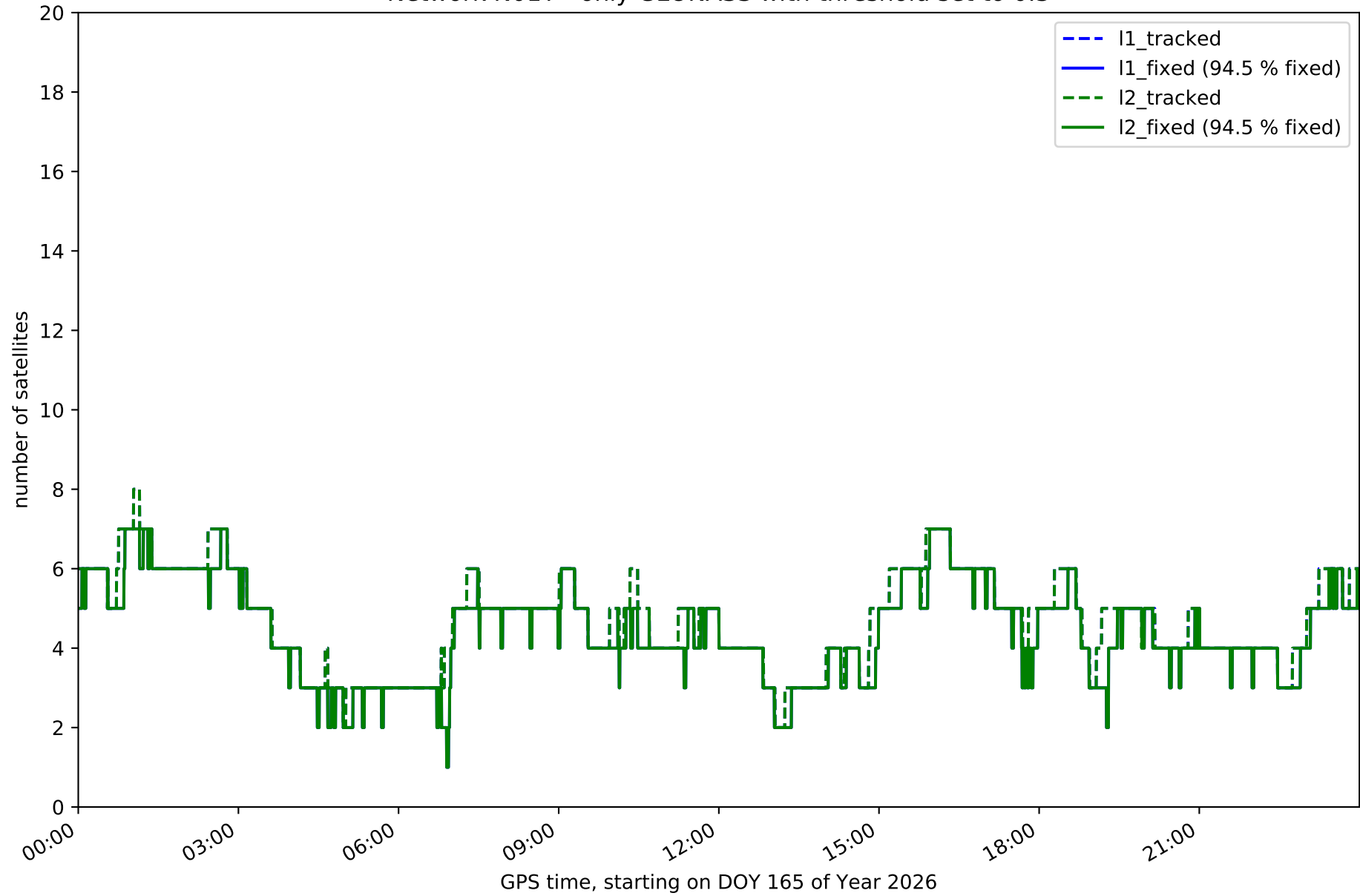
Fixing percentage of satellites in network N01T with threshold set to 0.3



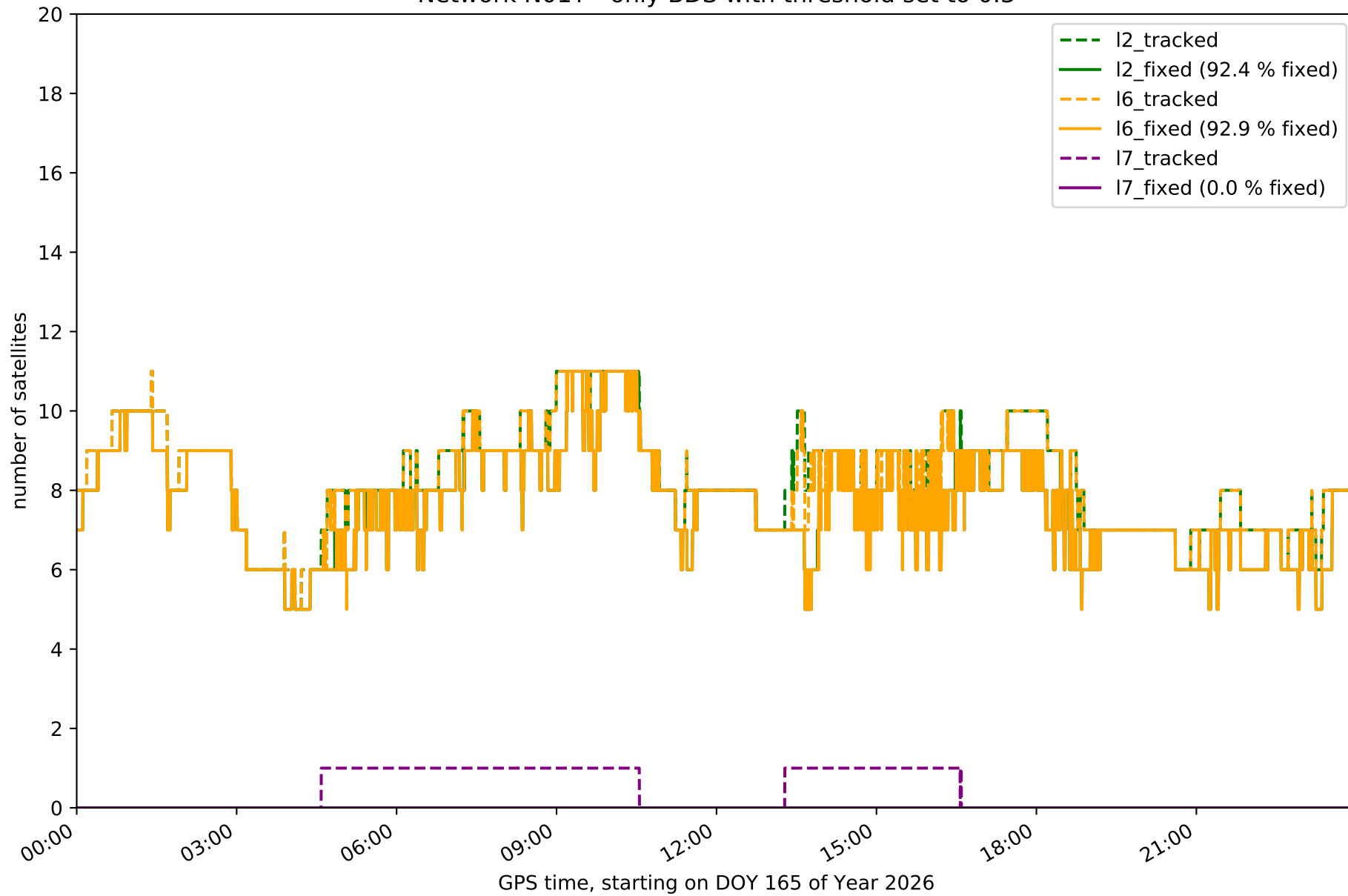
Network N01T - only GPS with threshold set to 0.3



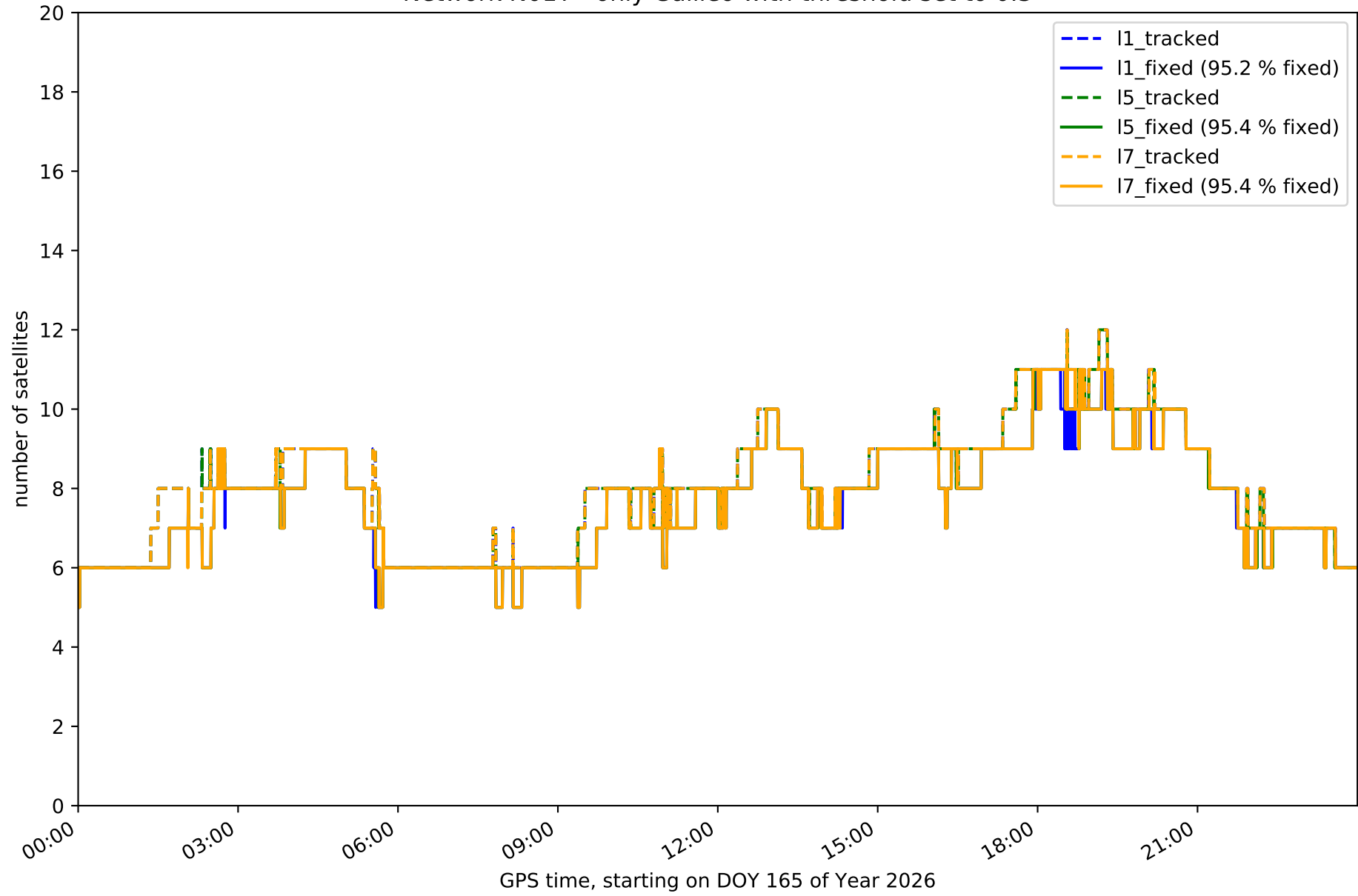
Network N01T - only GLONASS with threshold set to 0.3



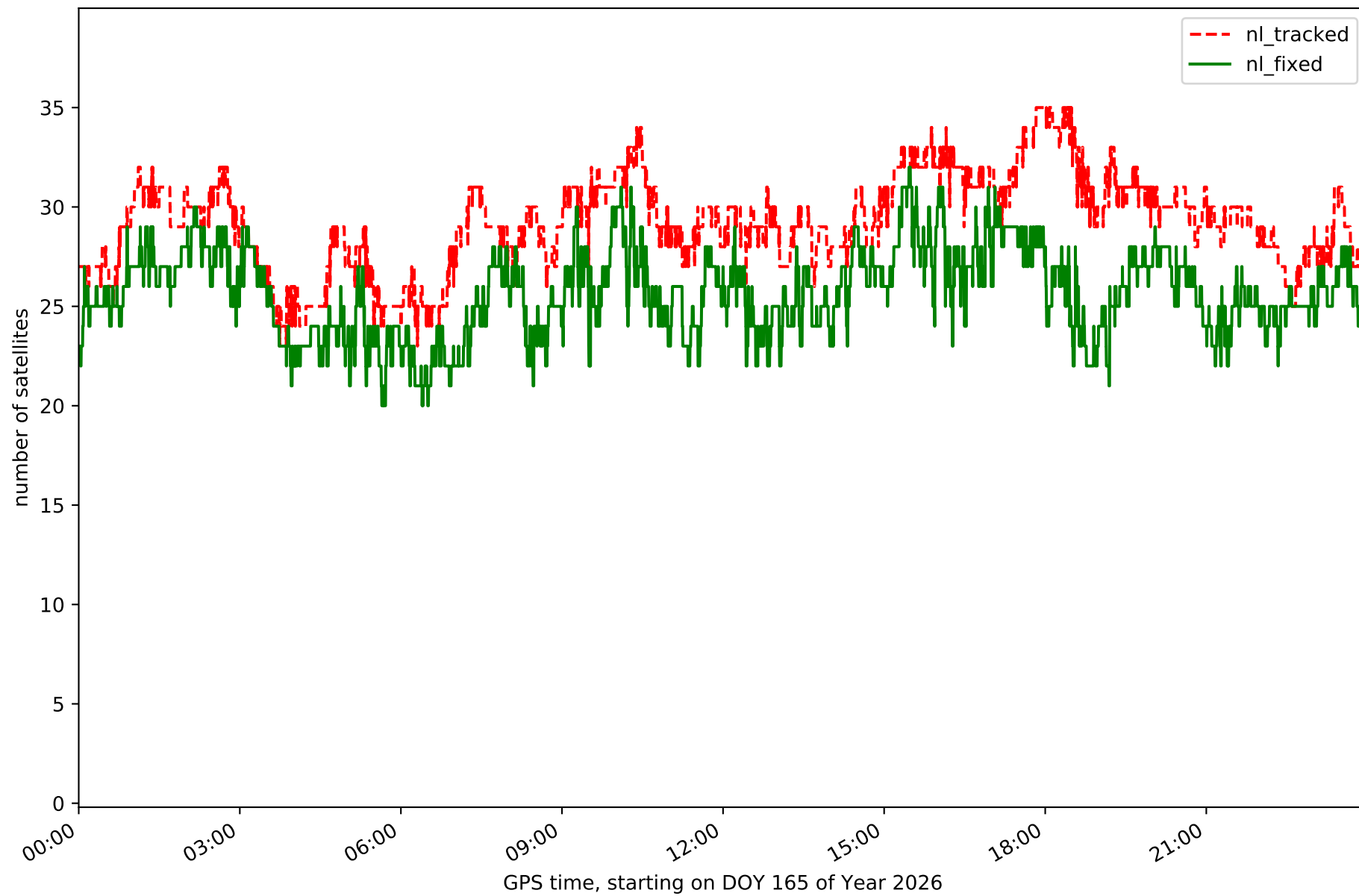
Network N01T - only BDS with threshold set to 0.3



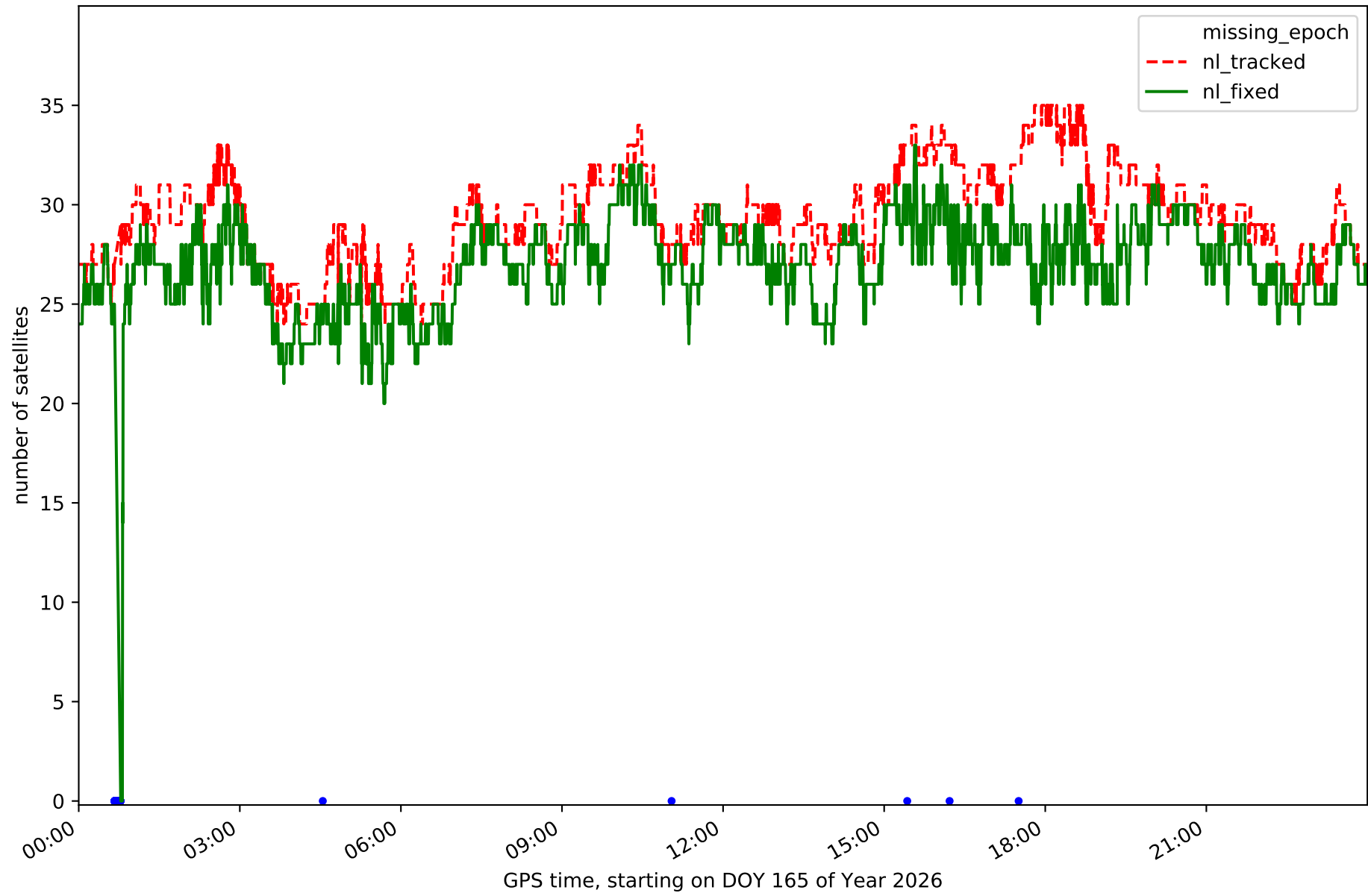
Network N01T - only Galileo with threshold set to 0.3



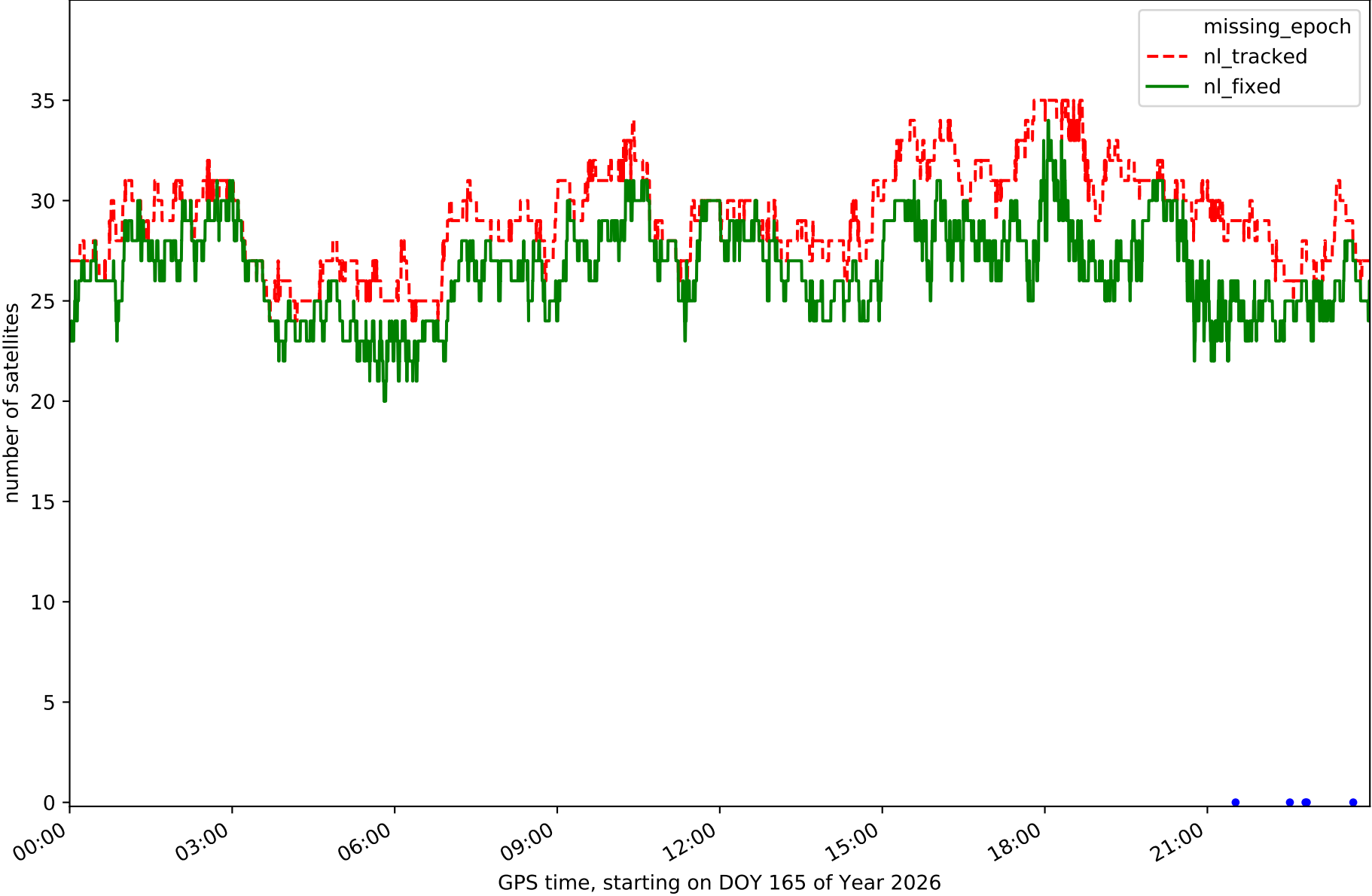
Station ALMZ in network N01T



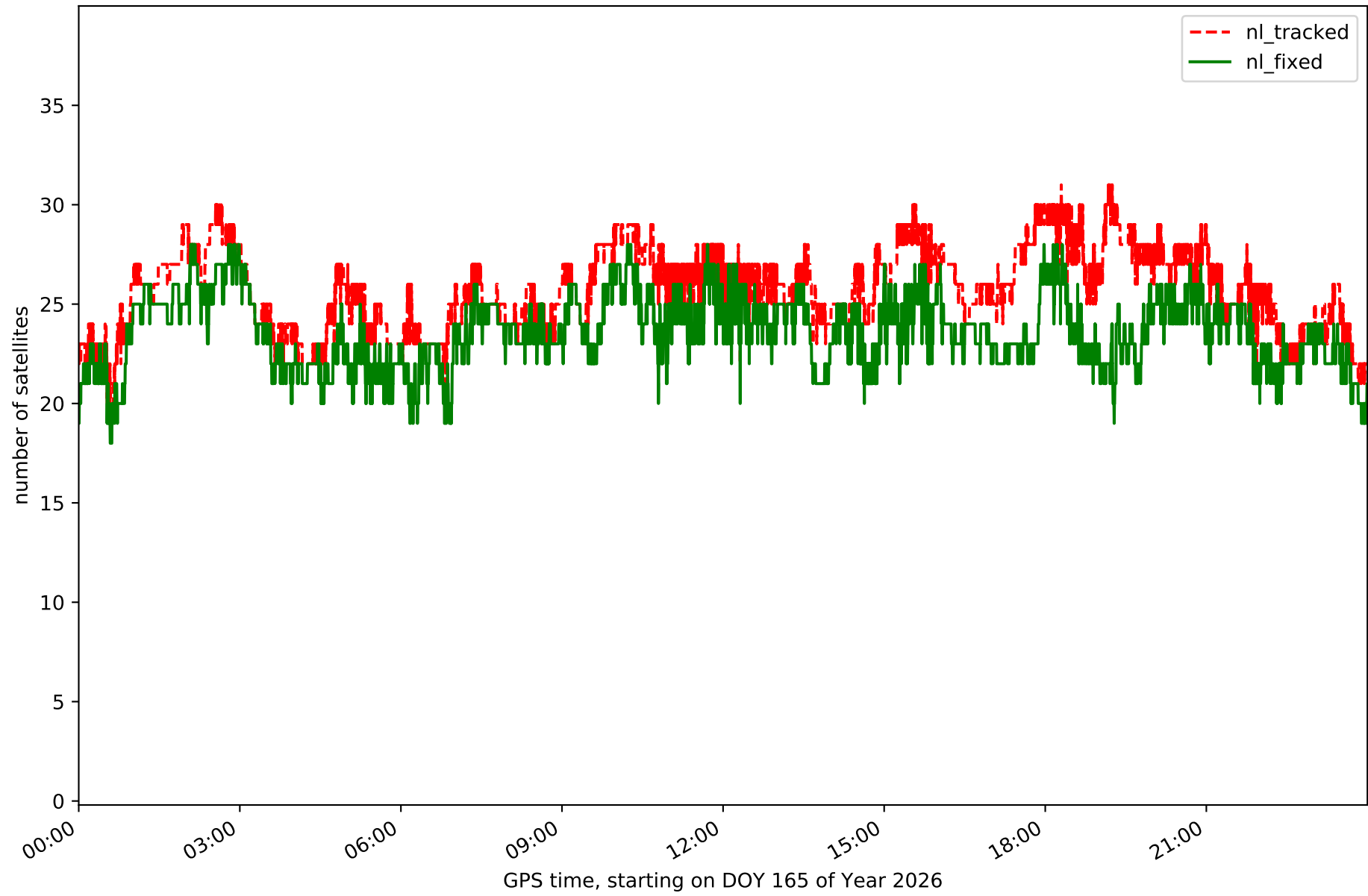
Station ARAJ in network N01T



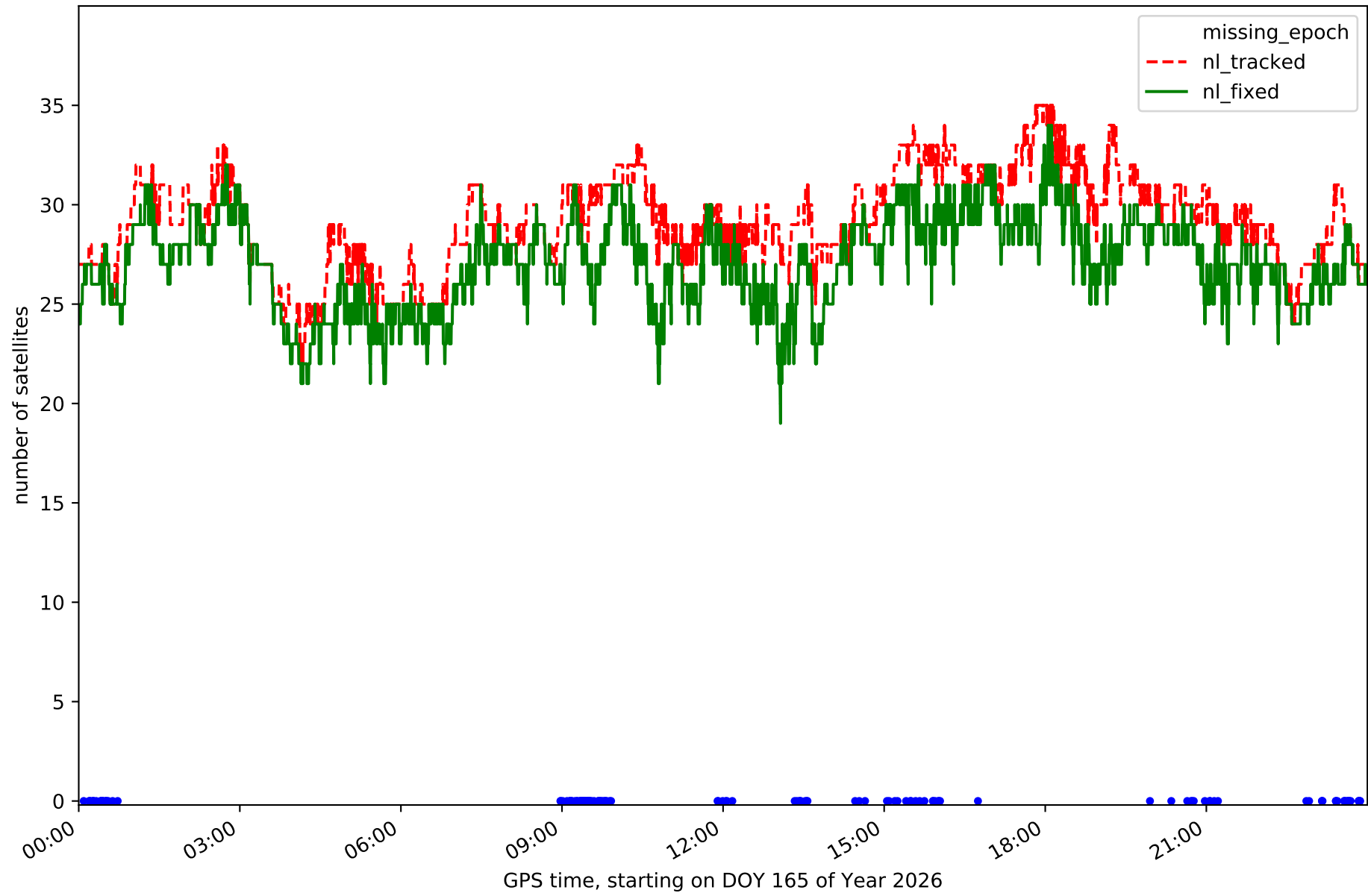
Station ARSP in network N01T



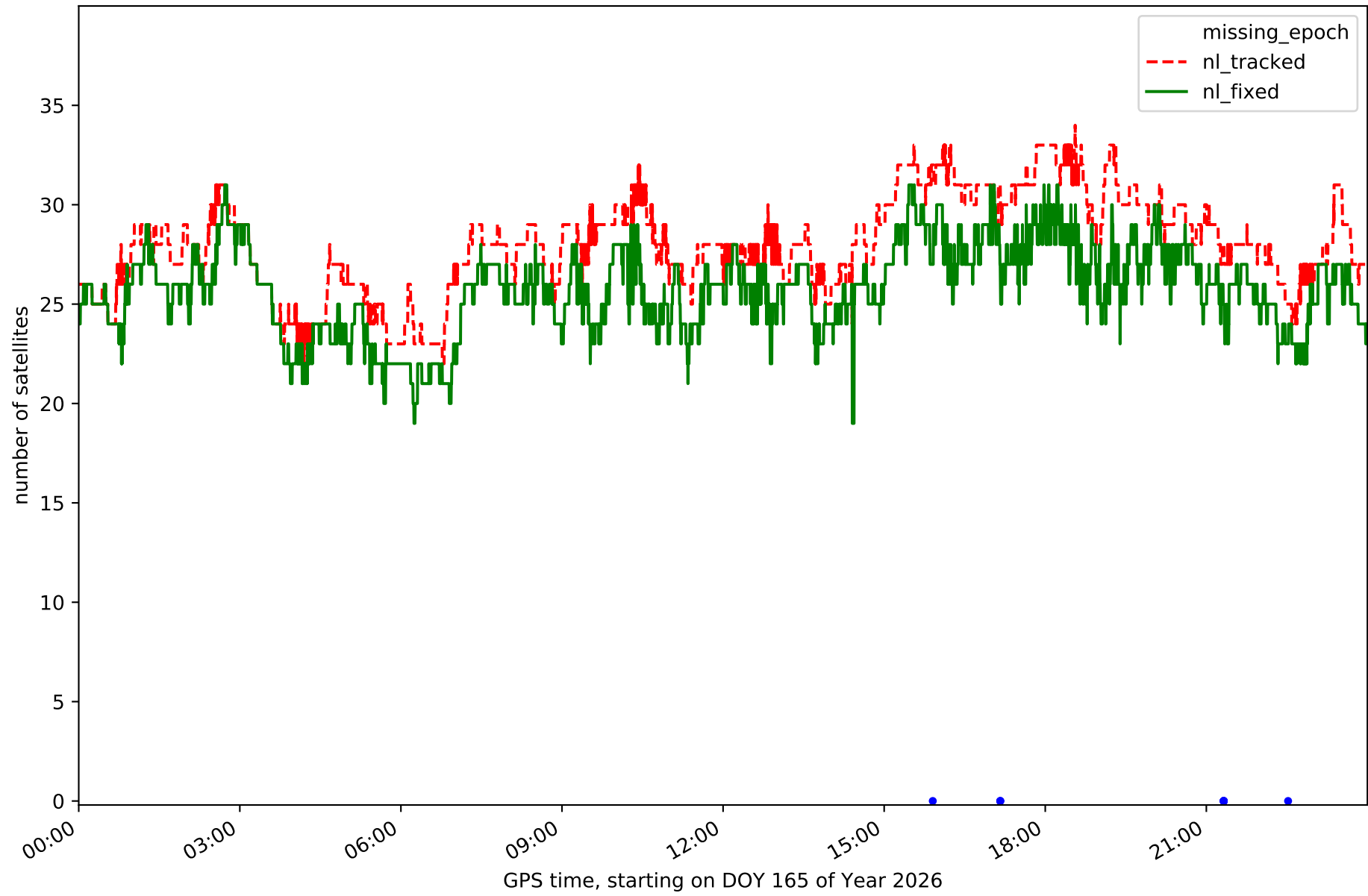
Station AVI2 in network N01T



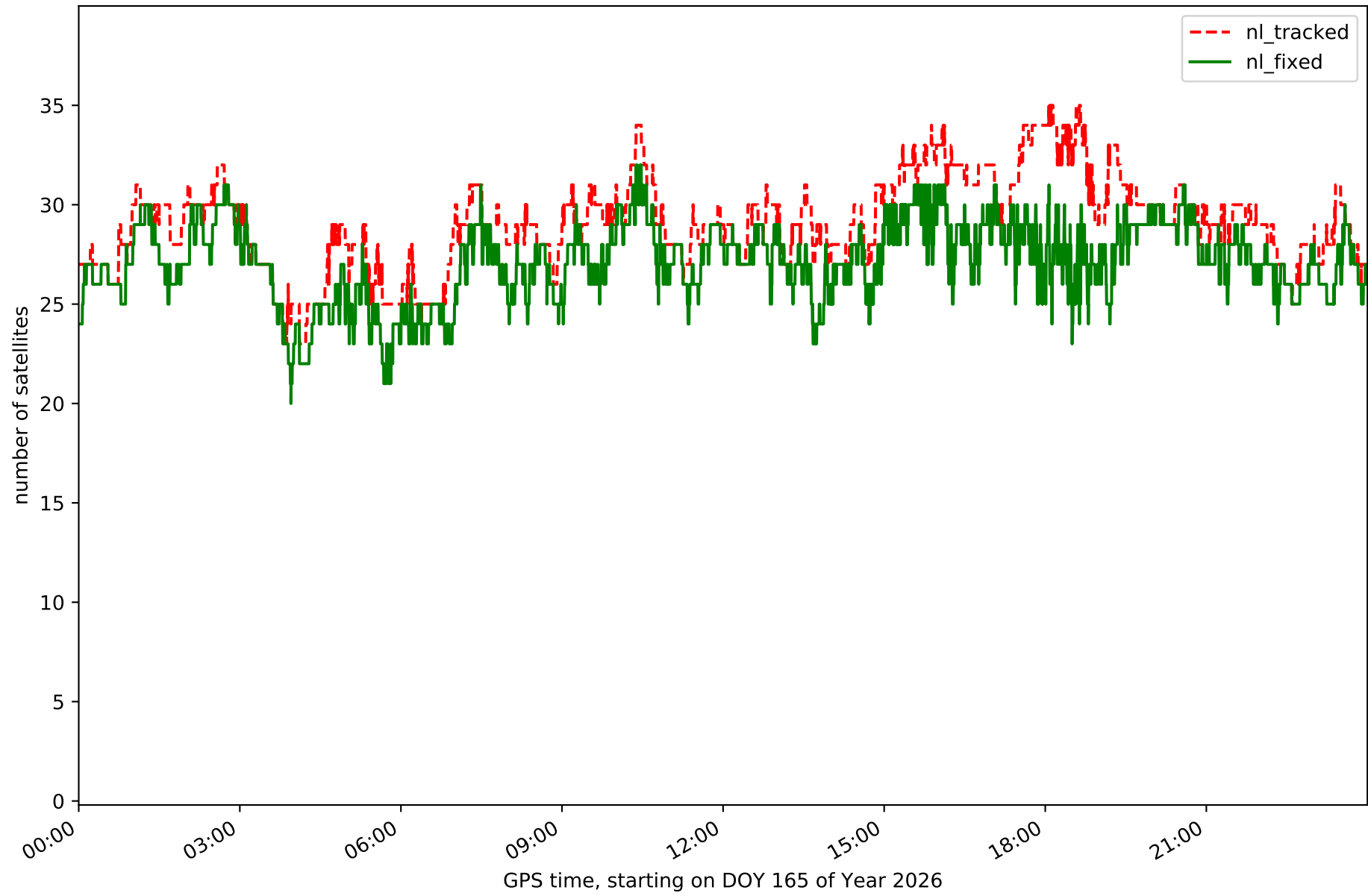
Station BUIT in network N01T



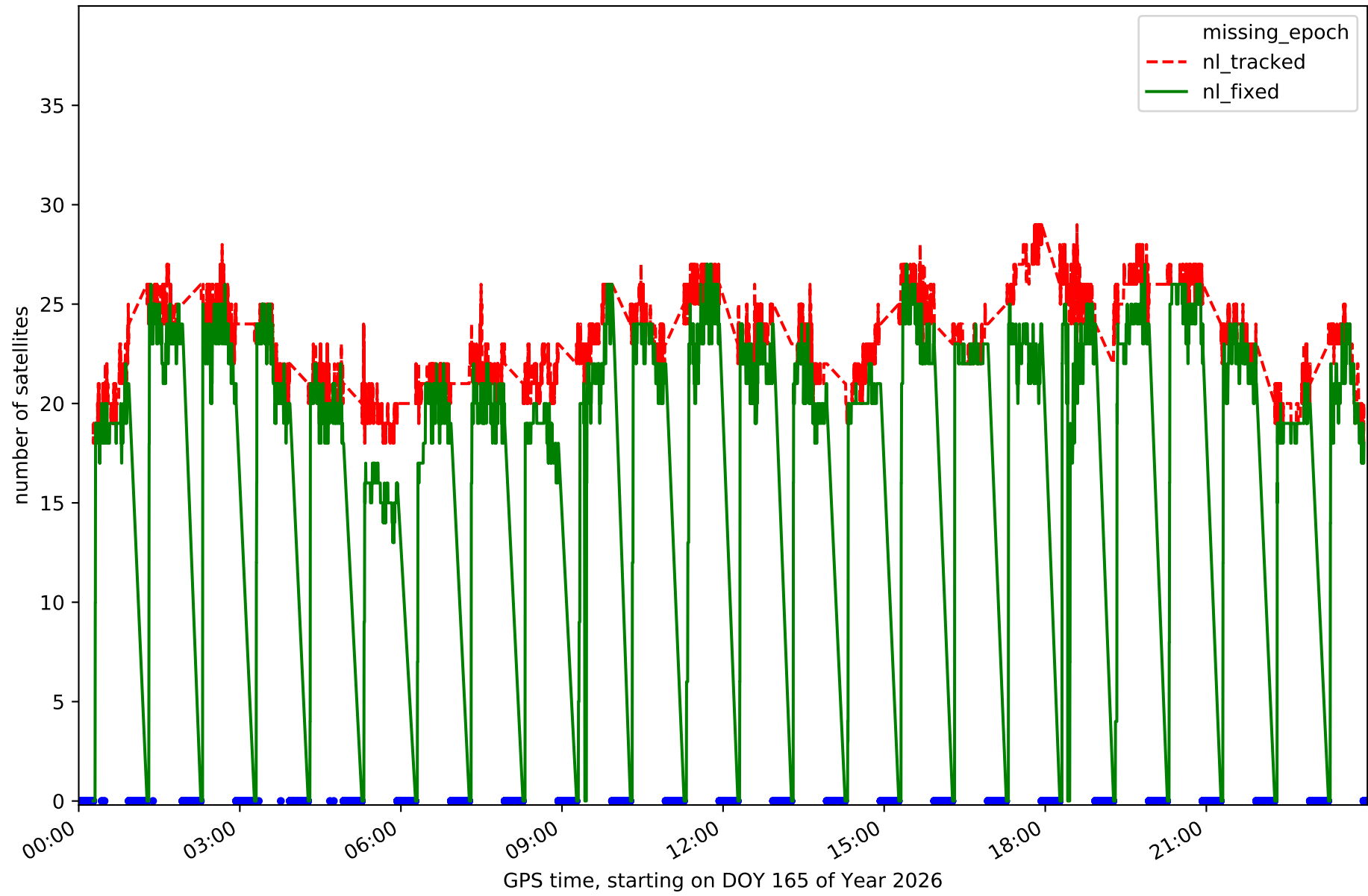
Station GMSR in network N01T



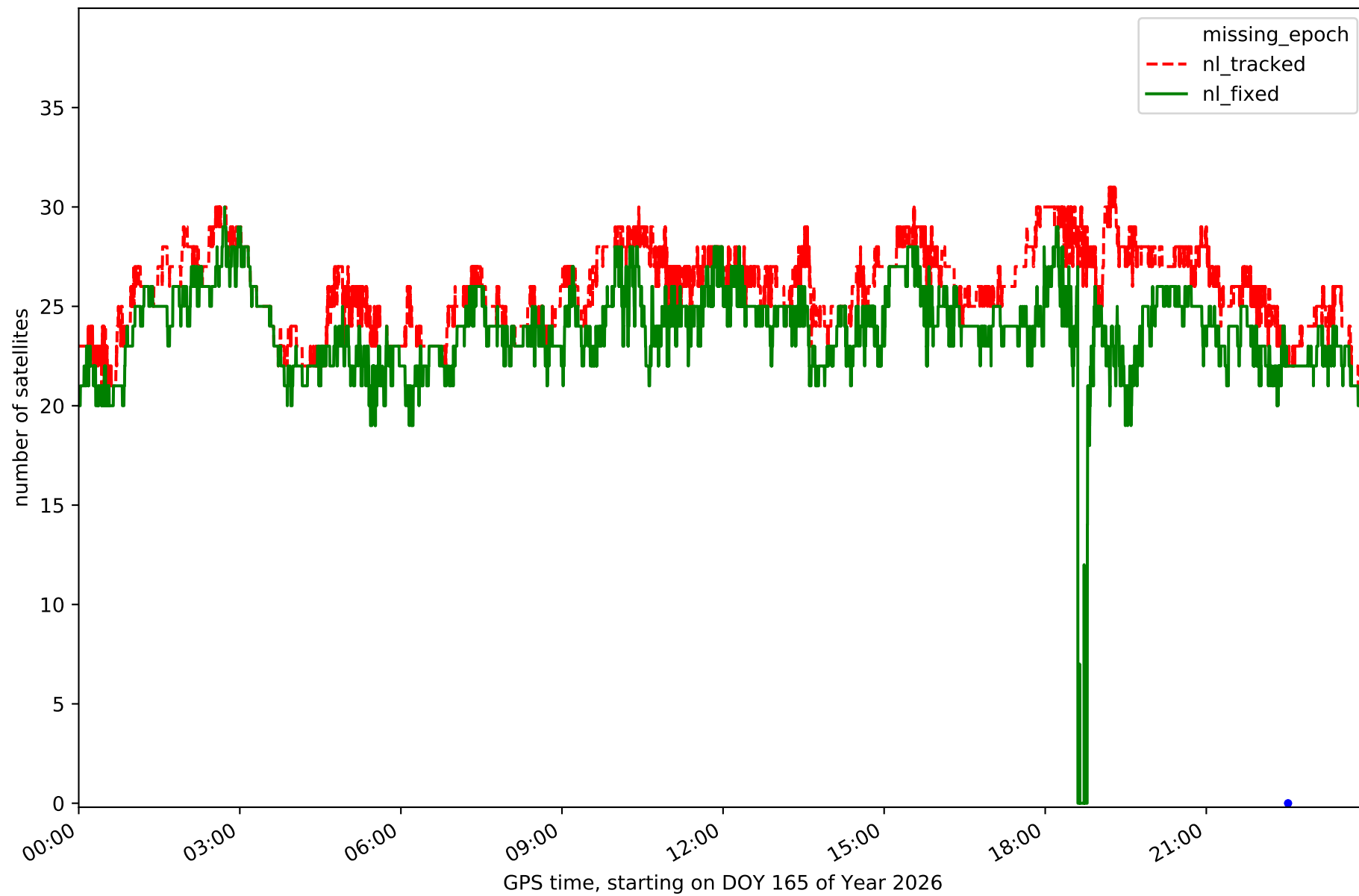
Station IGNE in network N01T



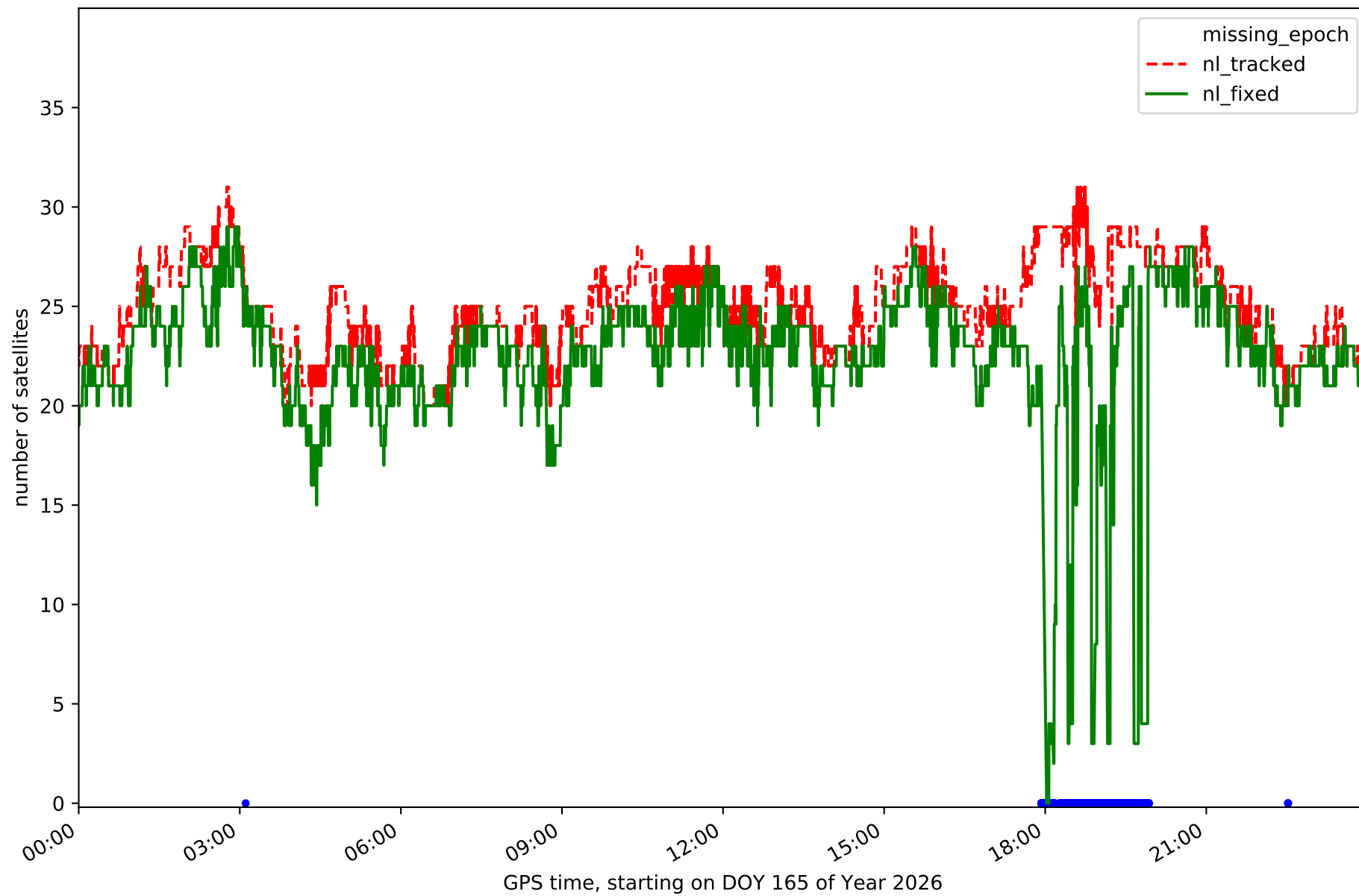
Station LABG in network N01T



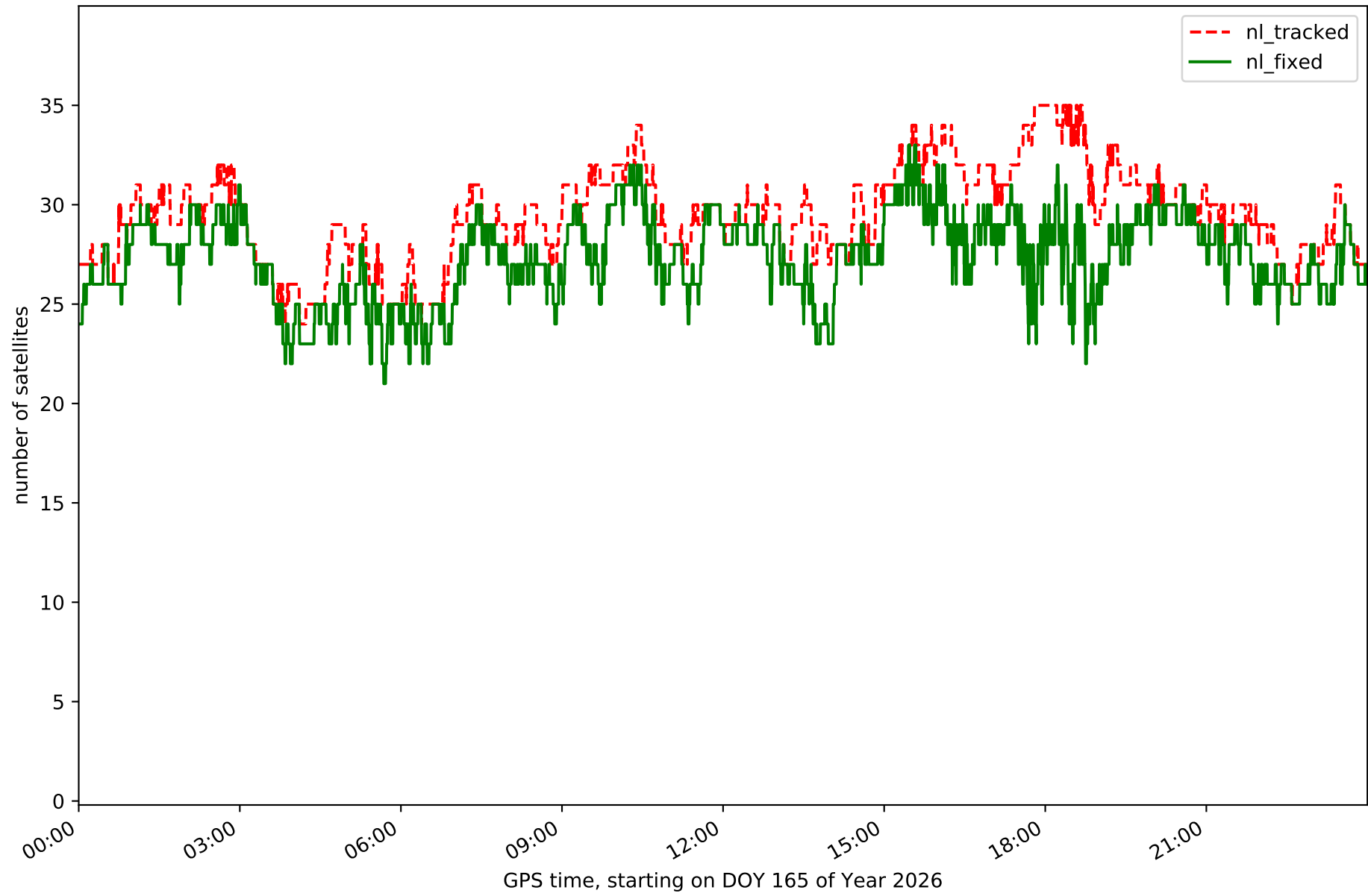
Station OLM1 in network N01T



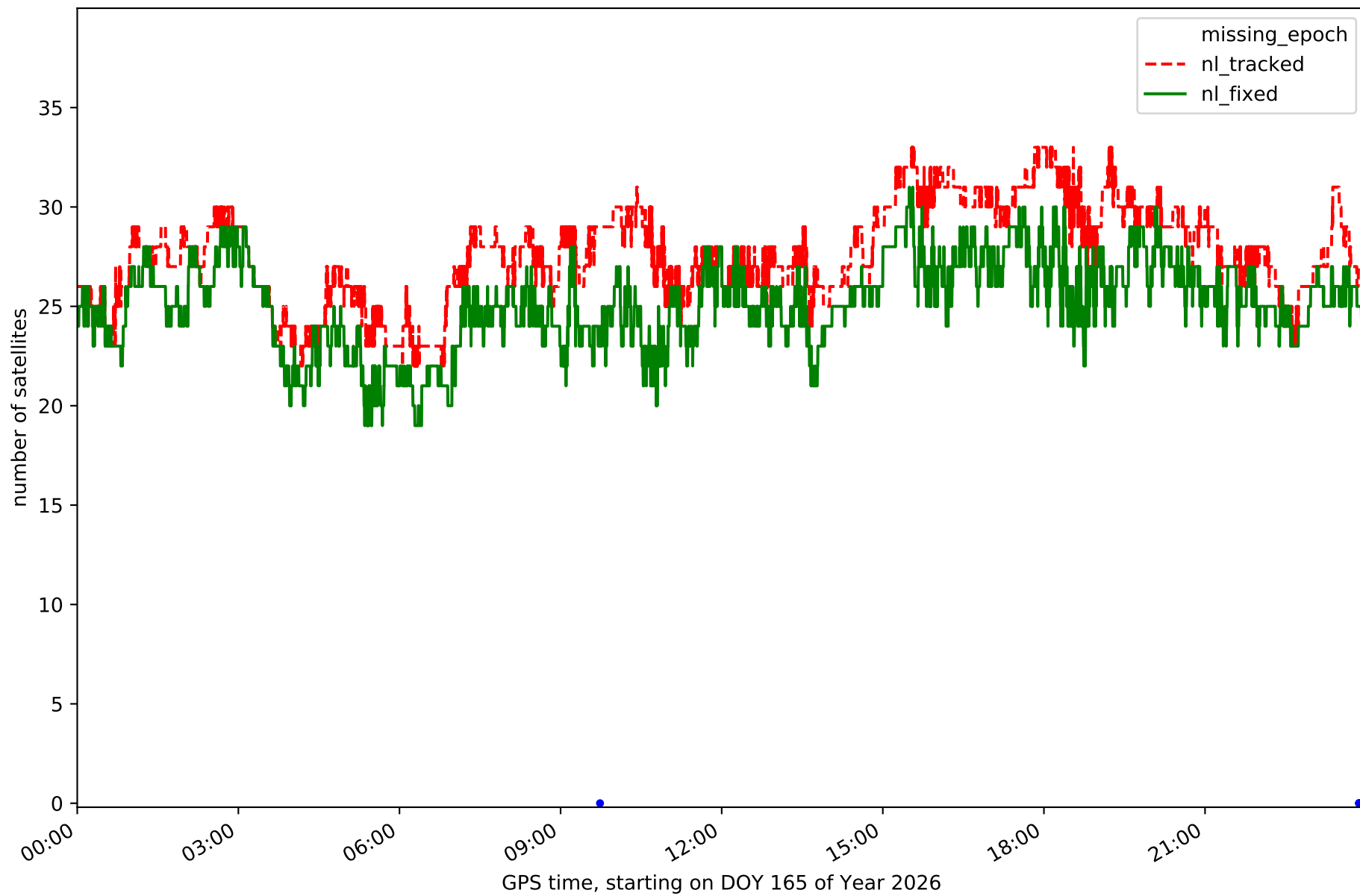
Station ORUS in network N01T



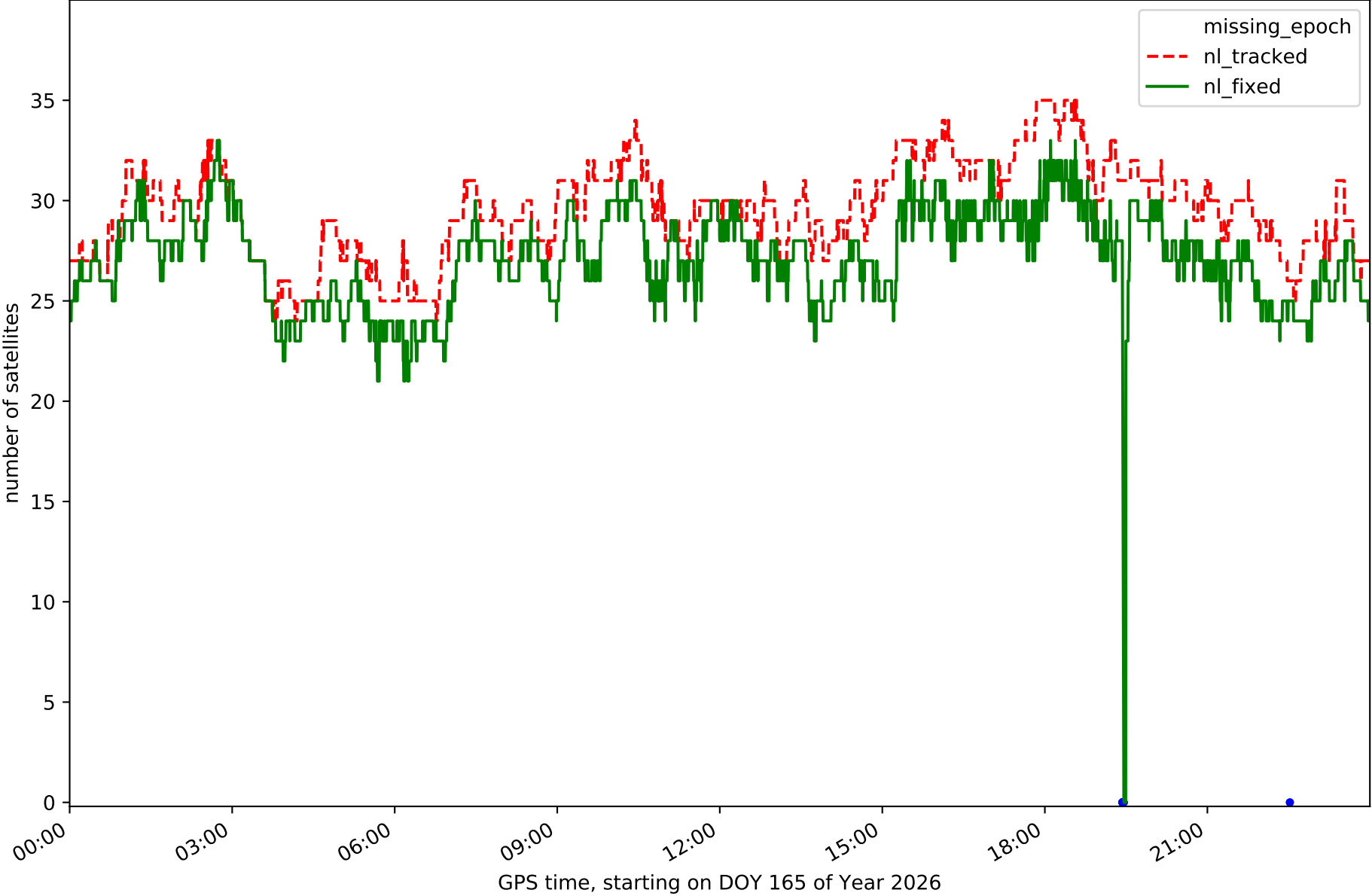
Station MAD1 in network N01T



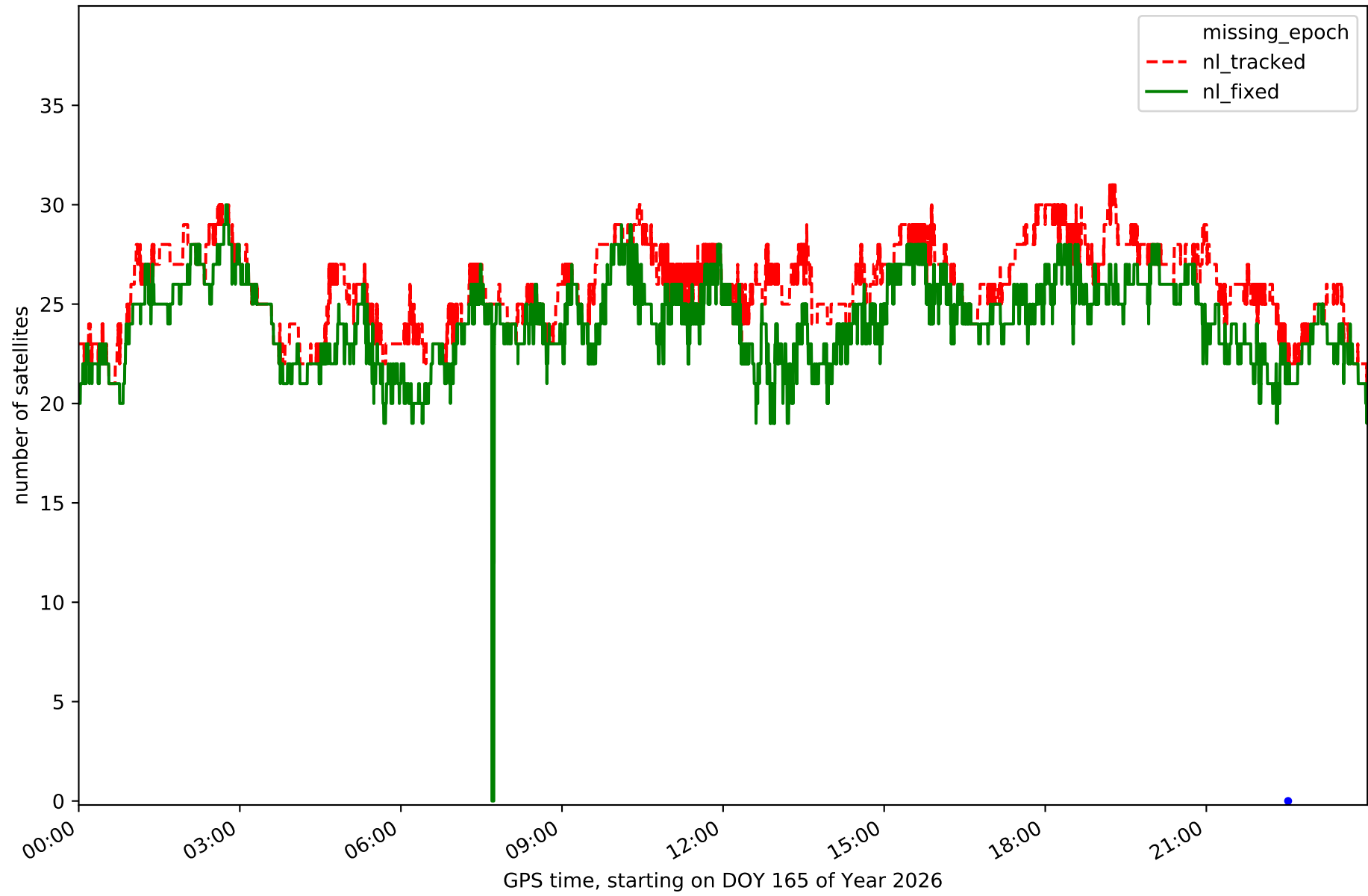
Station NVDA in network N01T



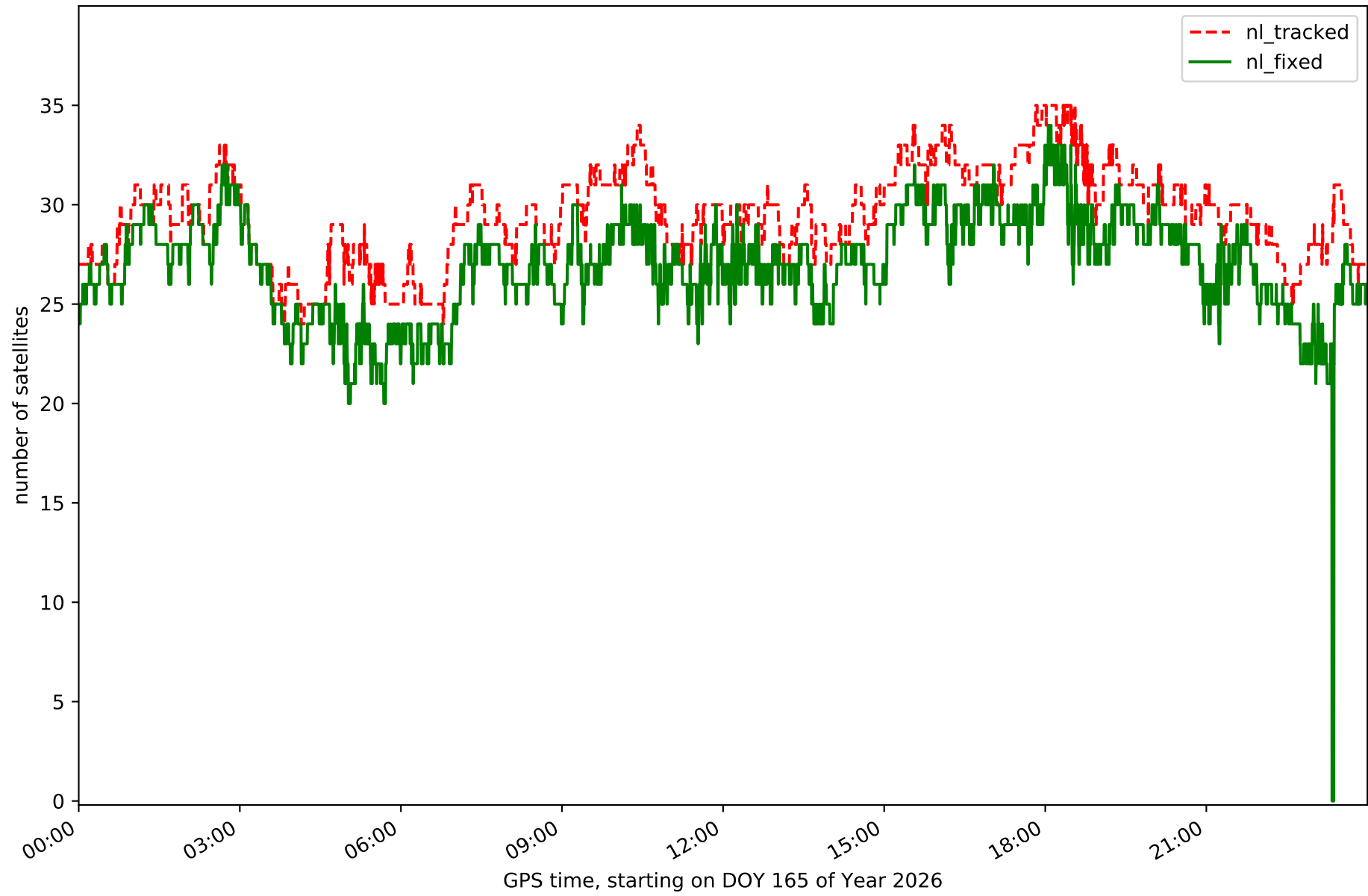
Station PEN1 in network N01T



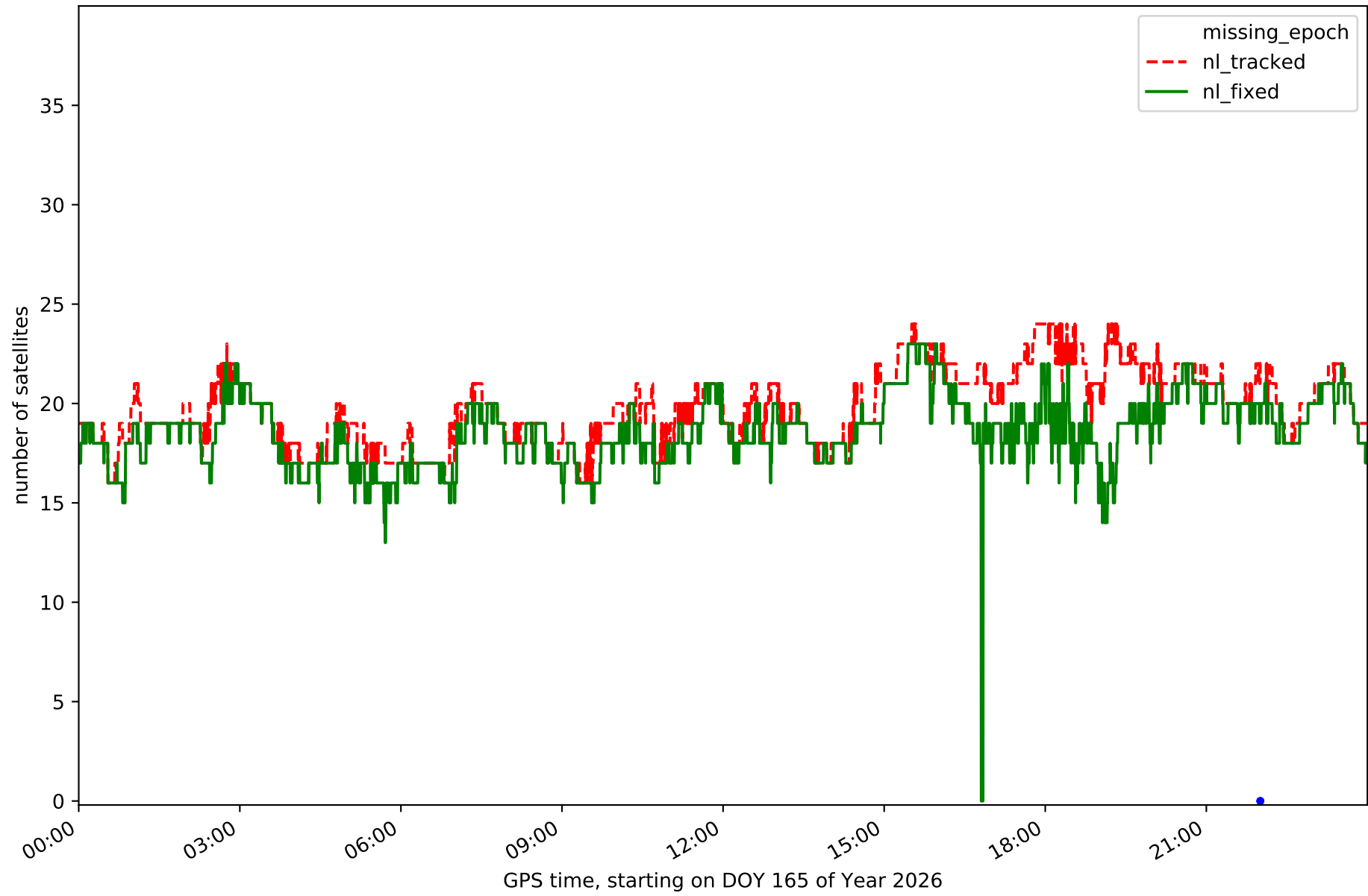
Station RIA1 in network N01T



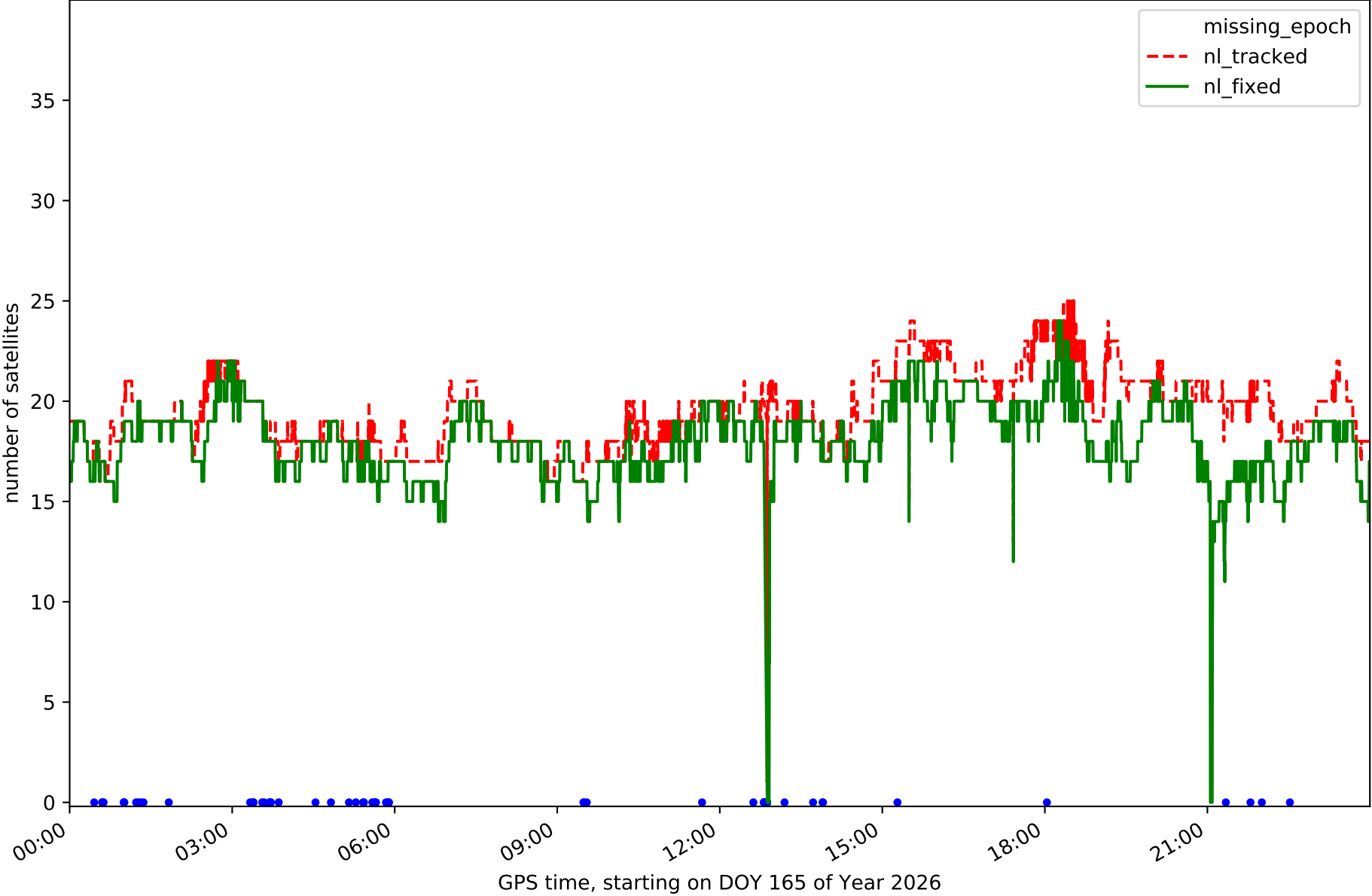
Station SGVA in network N01T



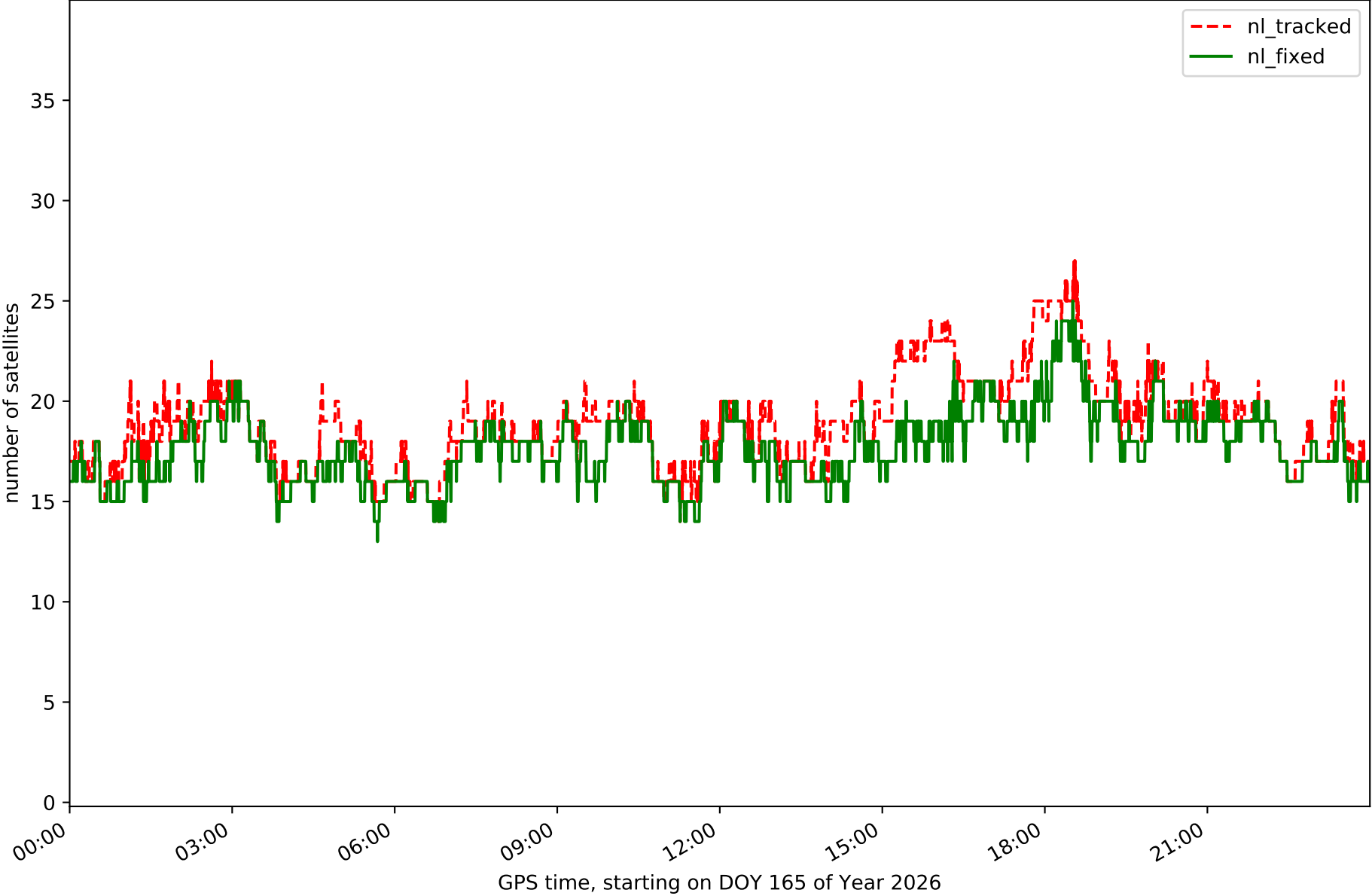
Station SMDV in network N01T



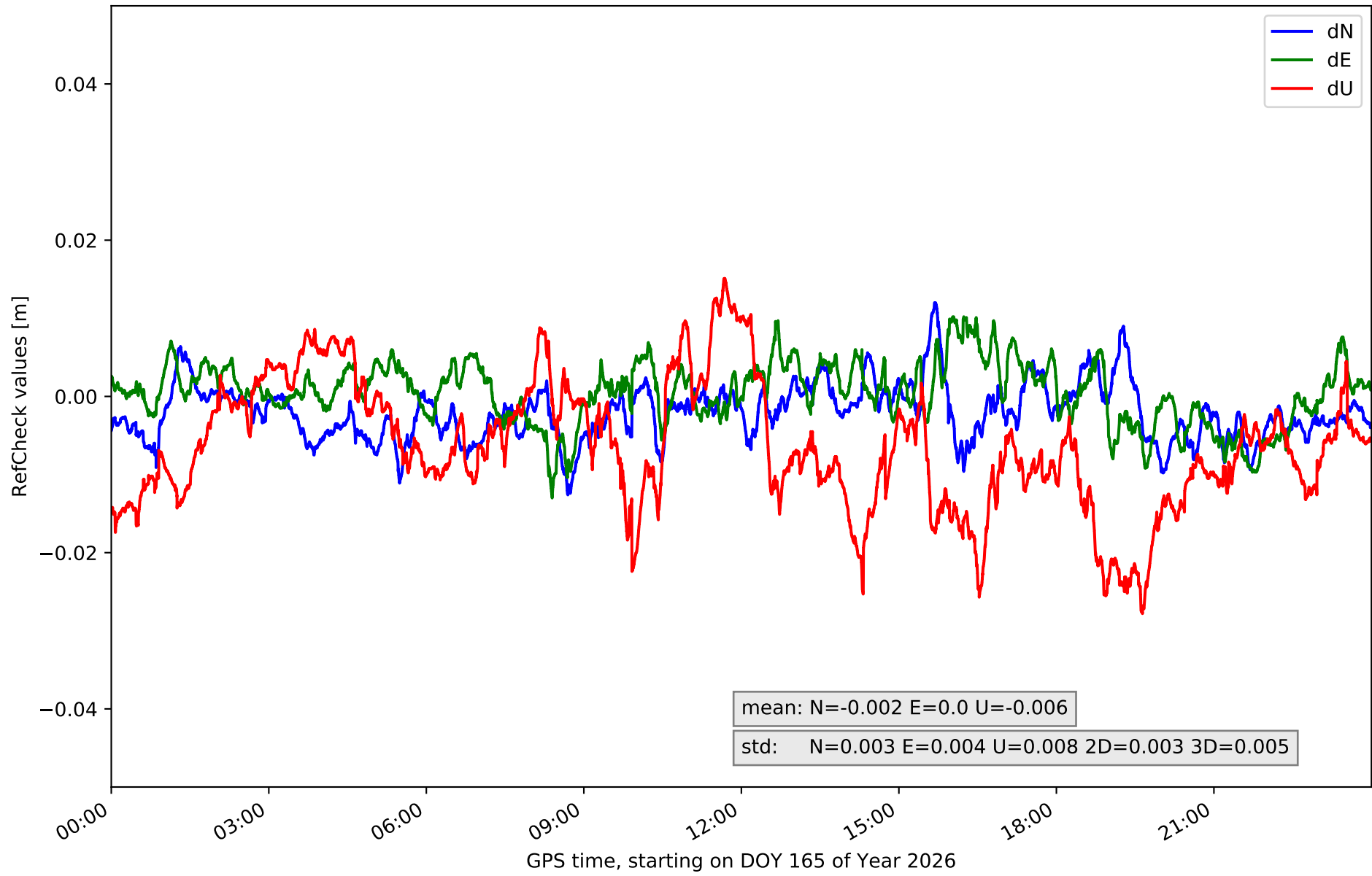
Station TALV in network N01T



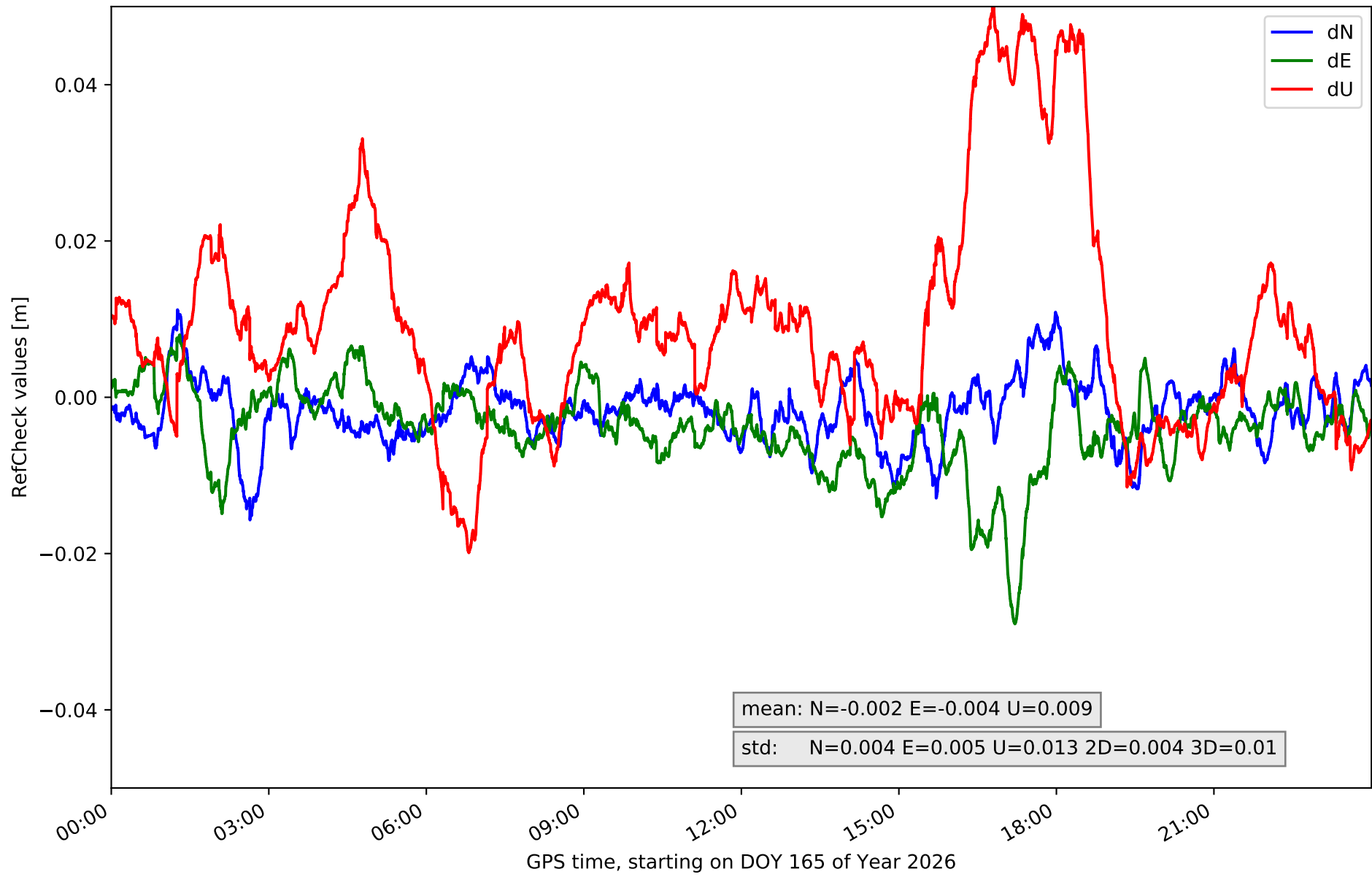
Station YEB1 in network N01T



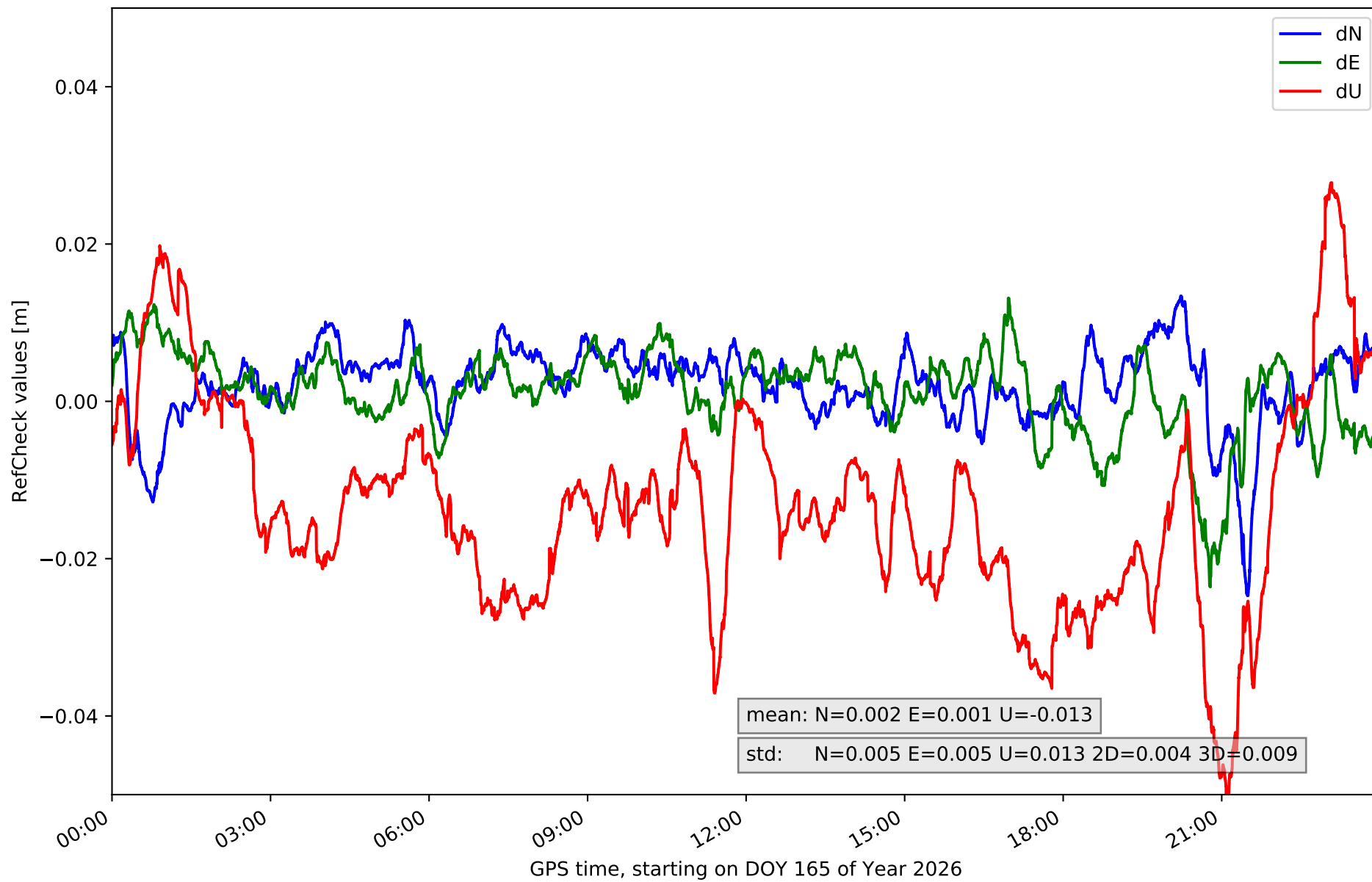
RefCheck for station ALMZ in network N01T



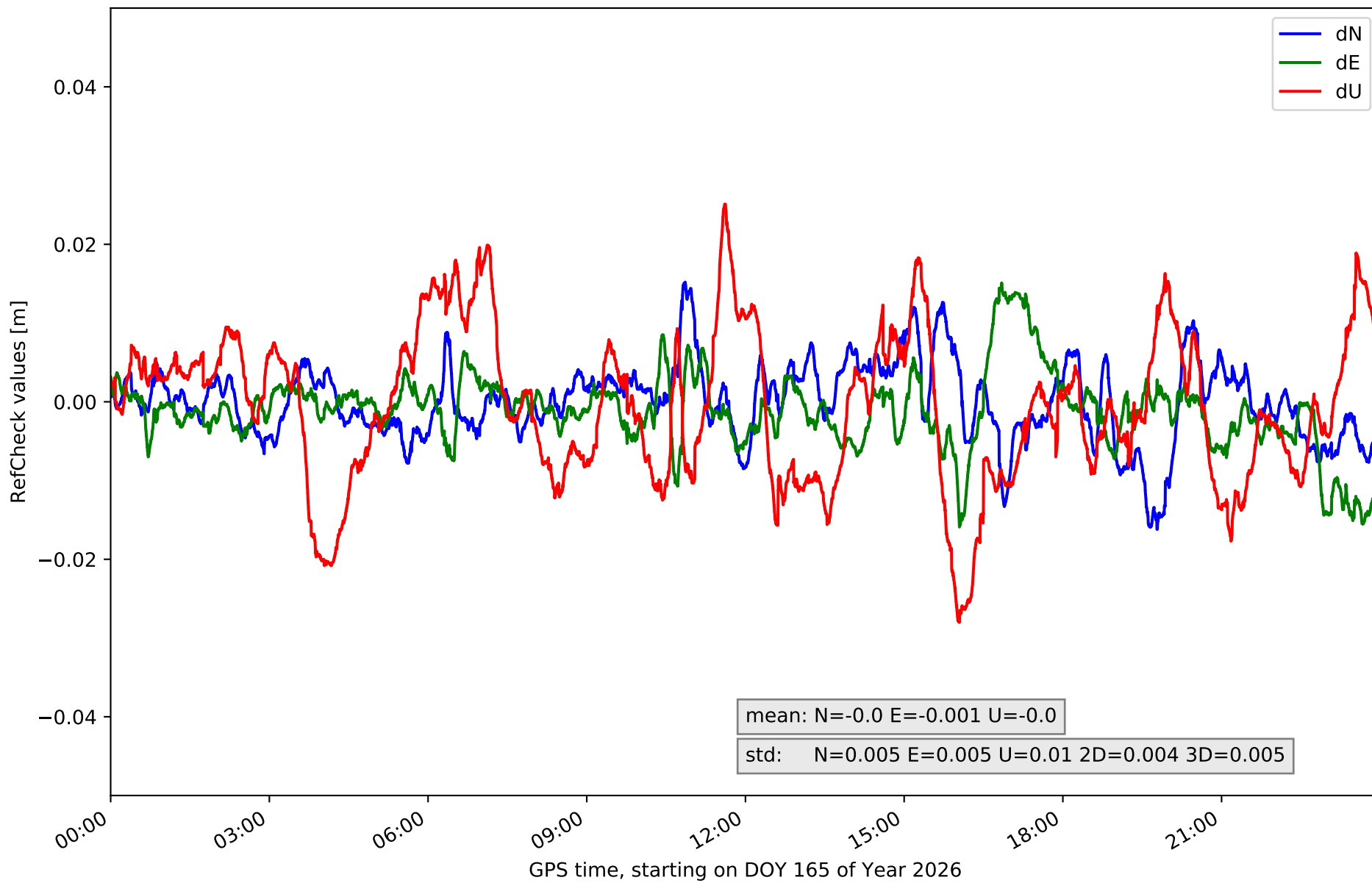
RefCheck for station ARAJ in network N01T



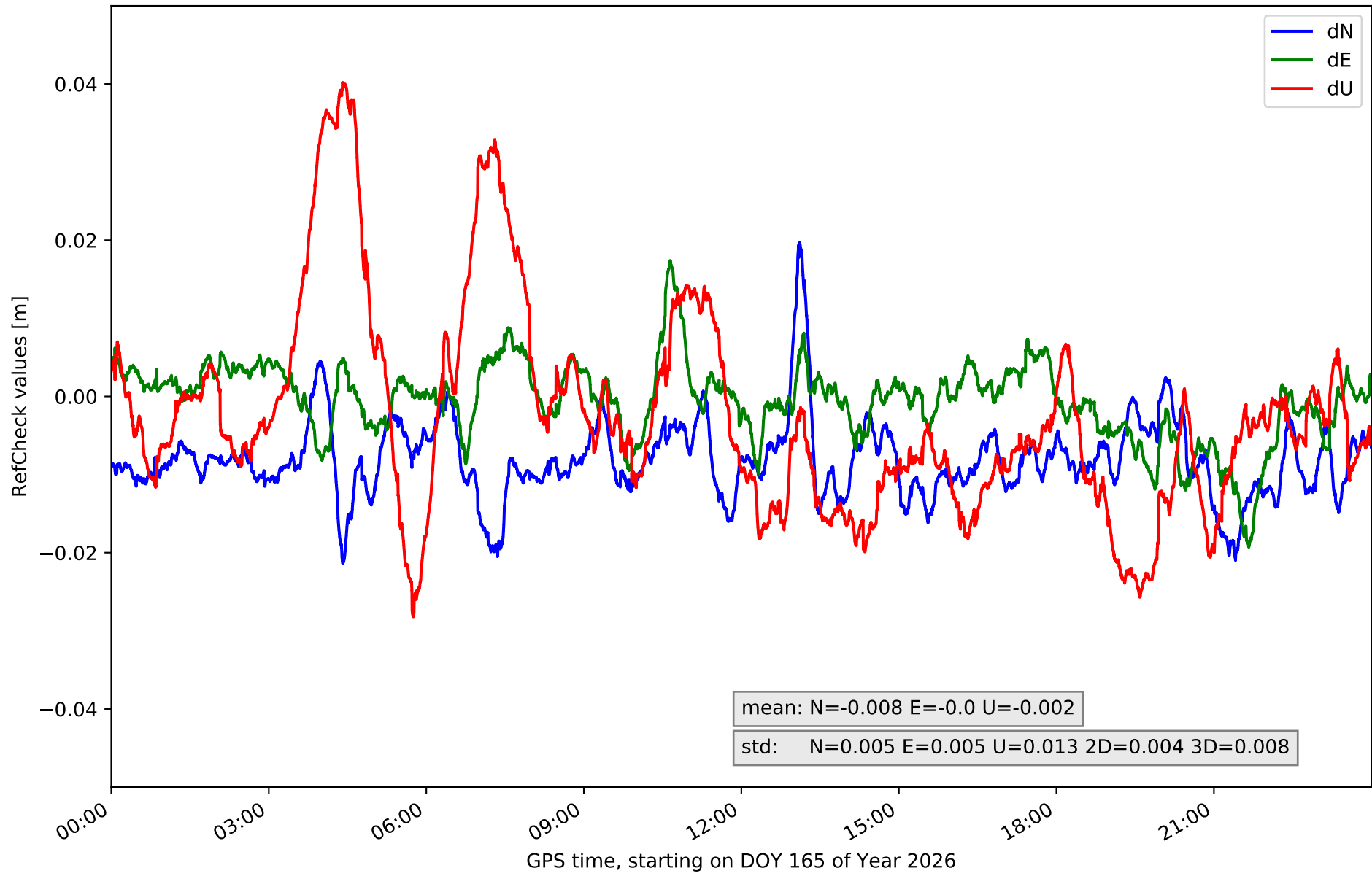
RefCheck for station ARSP in network N01T



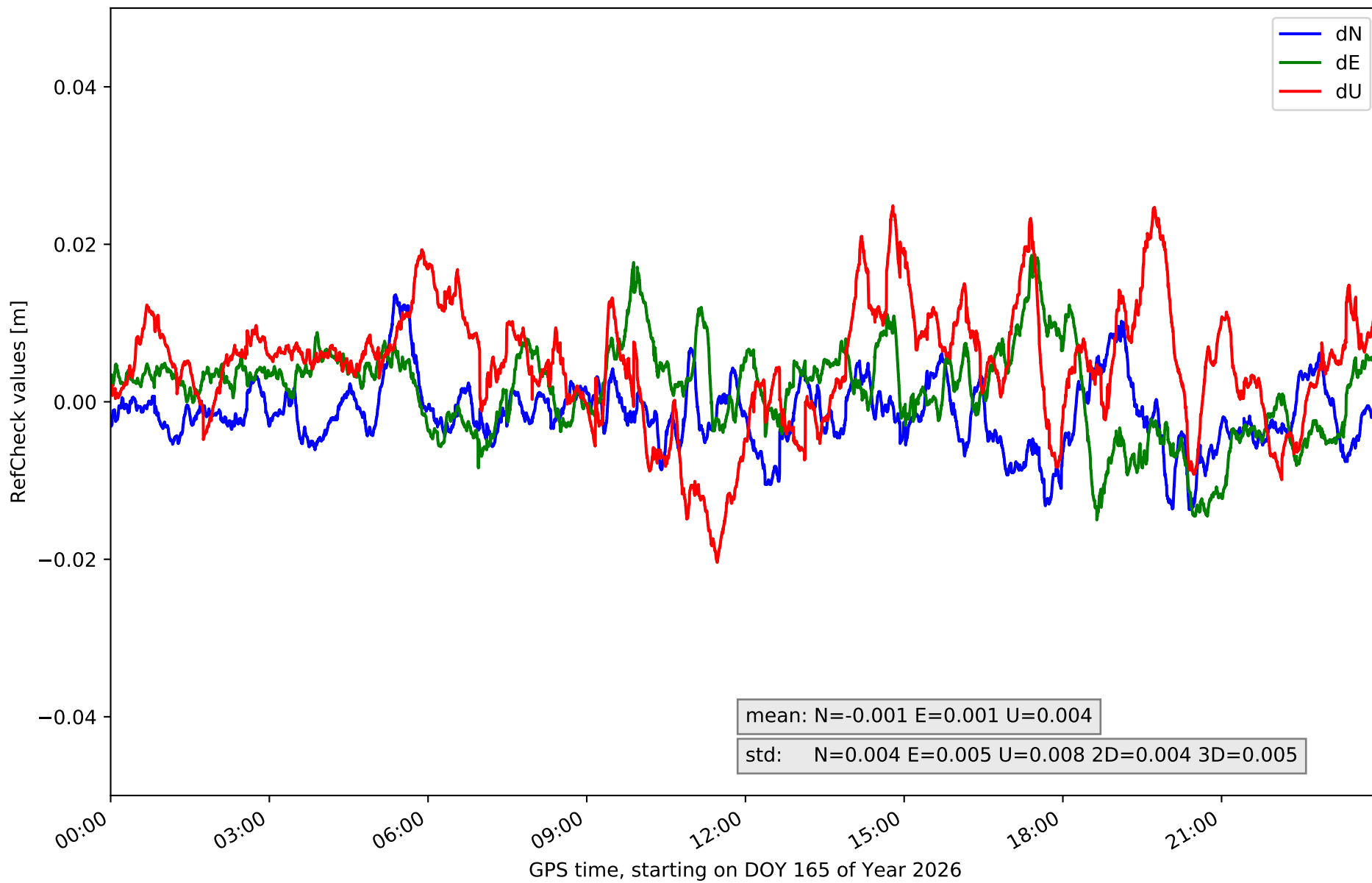
RefCheck for station AVI2 in network N01T



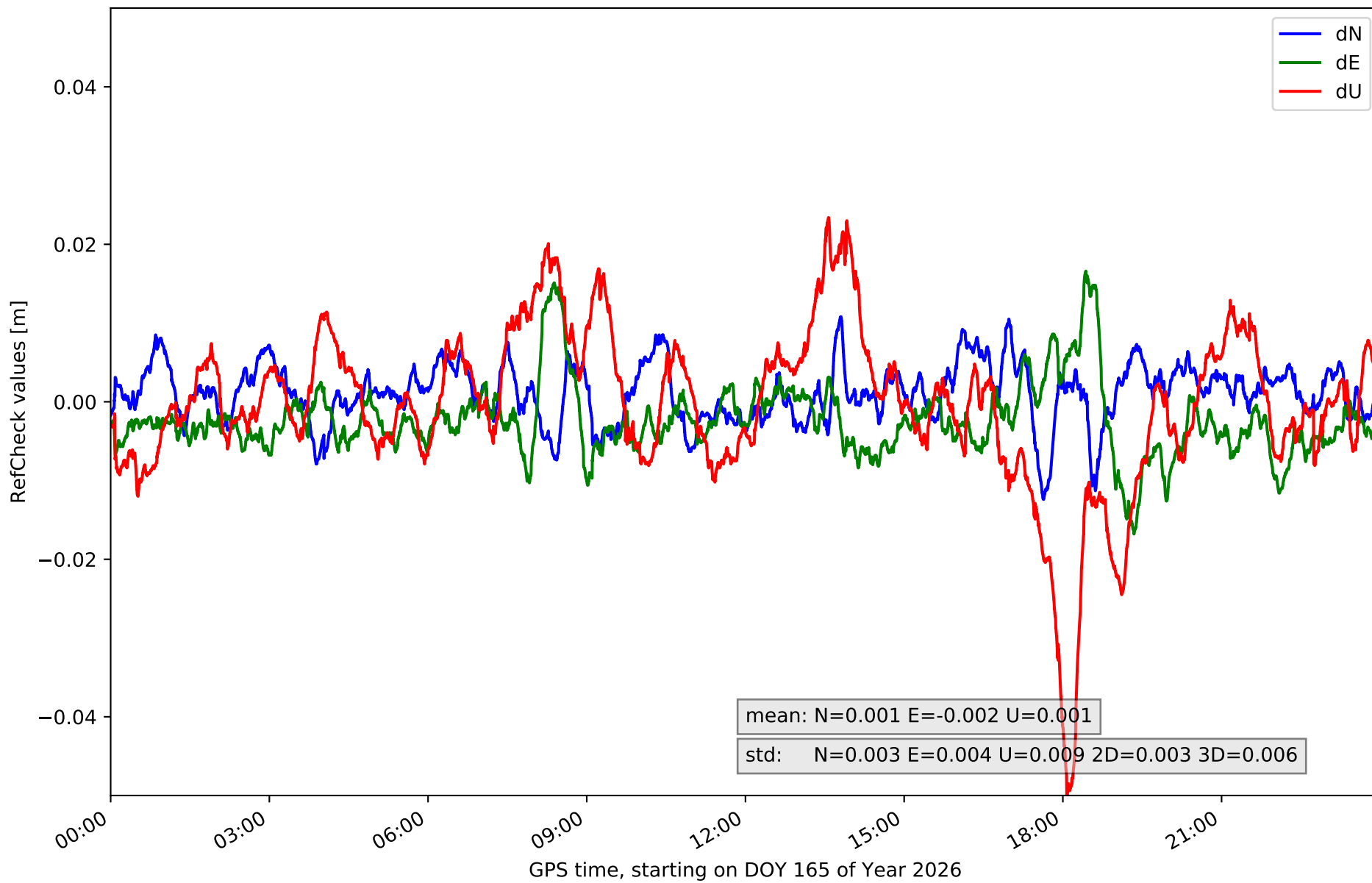
RefCheck for station BUIT in network N01T



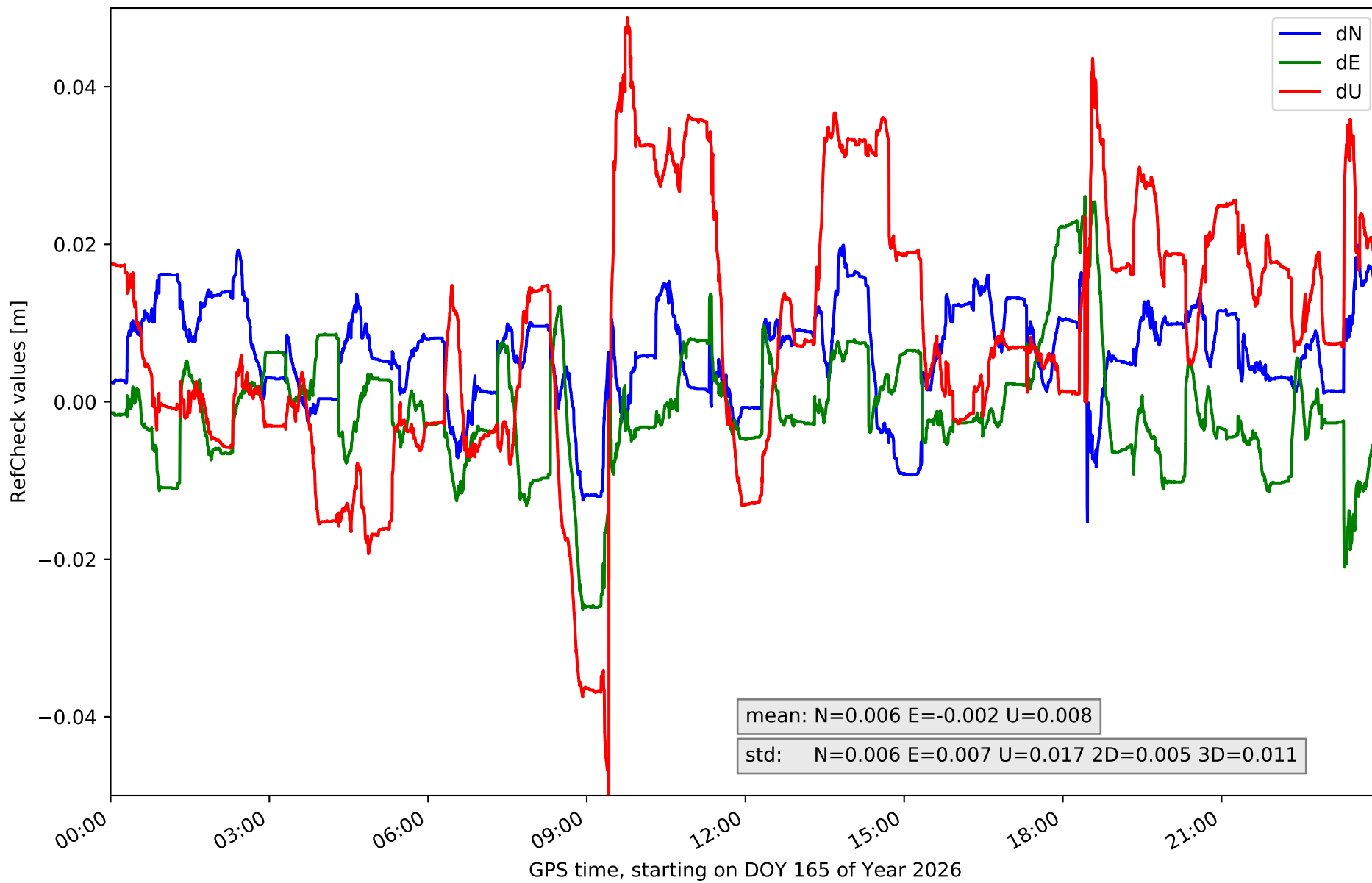
RefCheck for station GMSR in network N01T



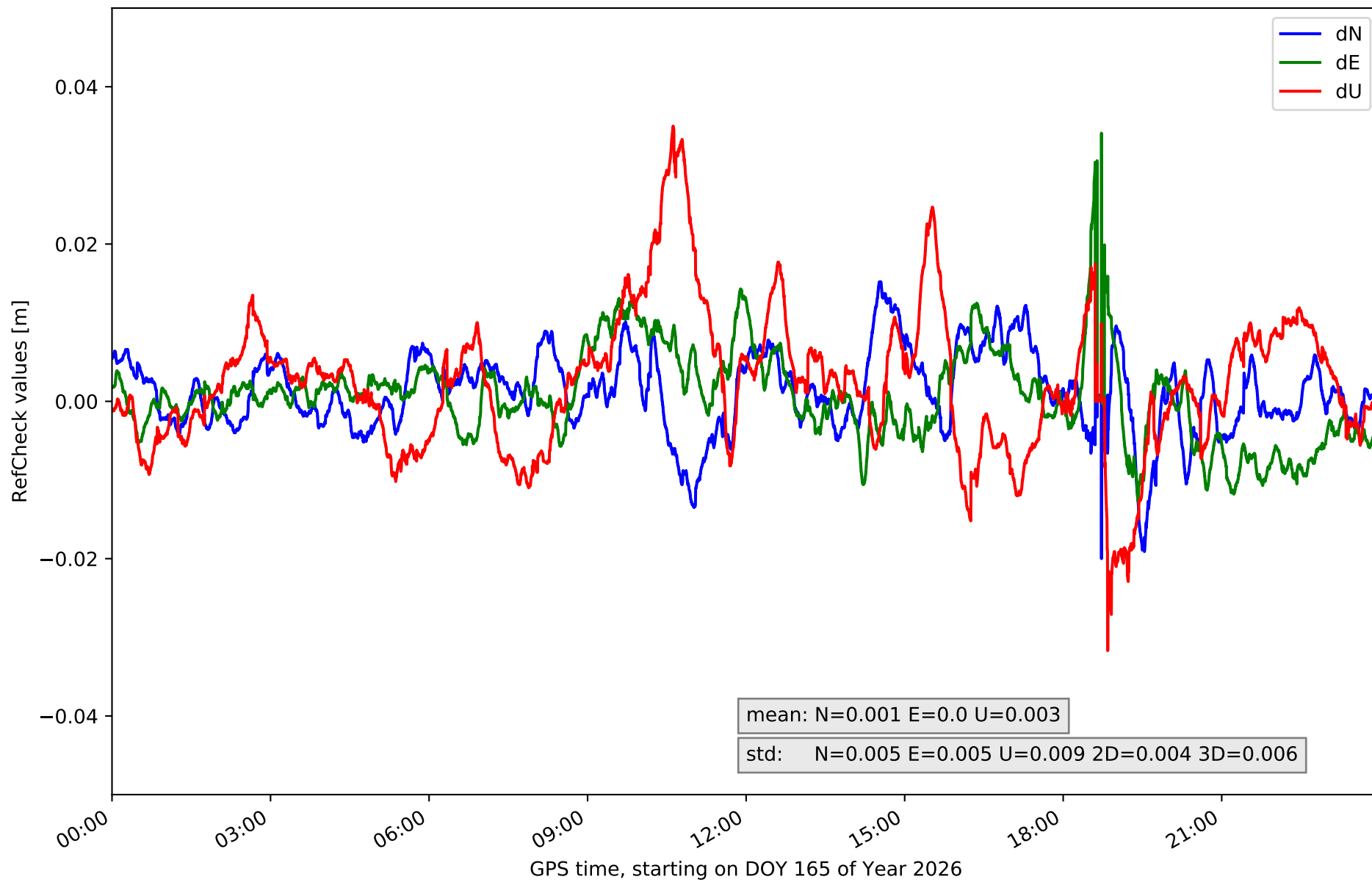
RefCheck for station IGNE in network N01T



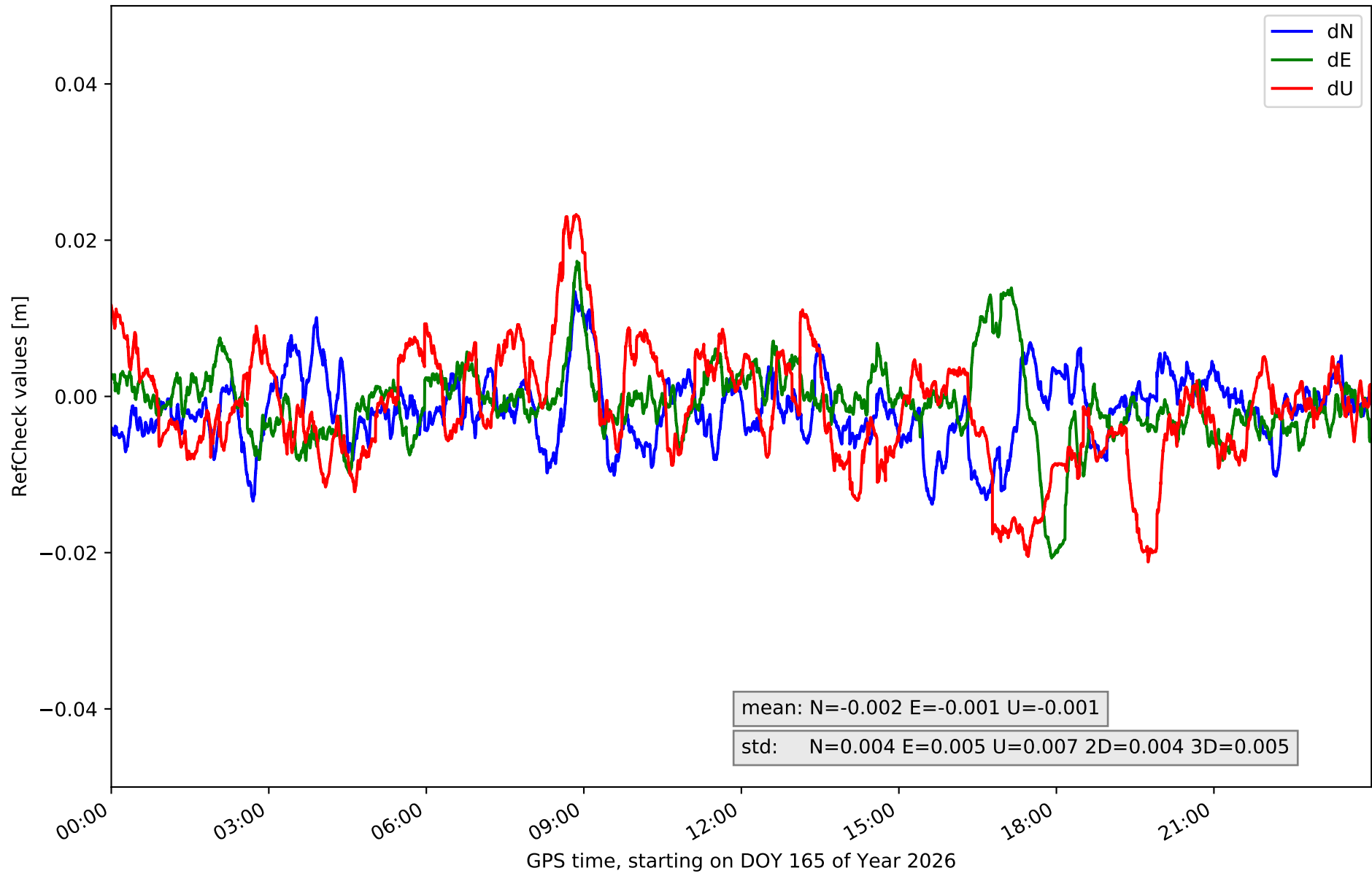
RefCheck for station LABG in network N01T



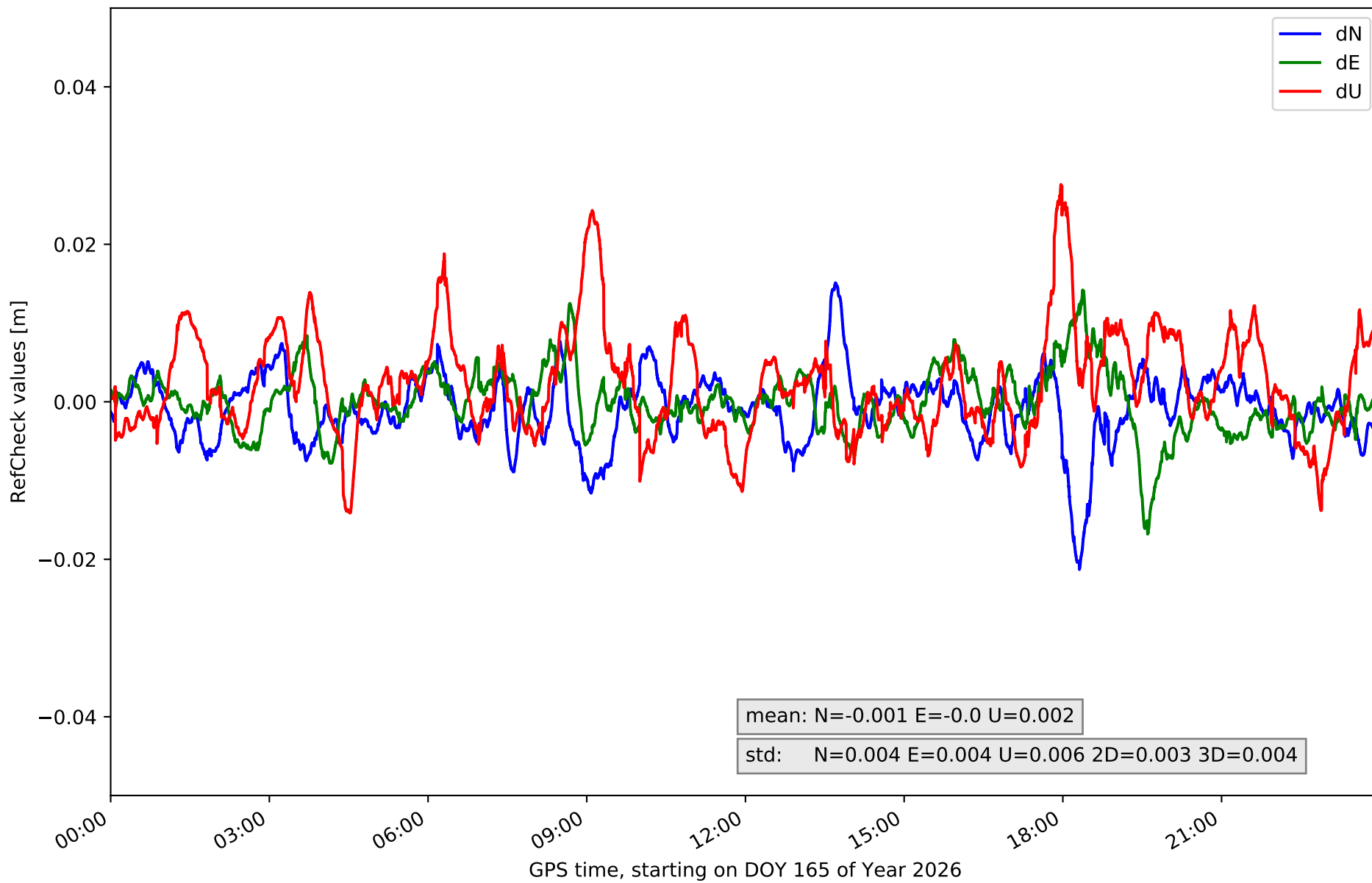
RefCheck for station OLM1 in network N01T



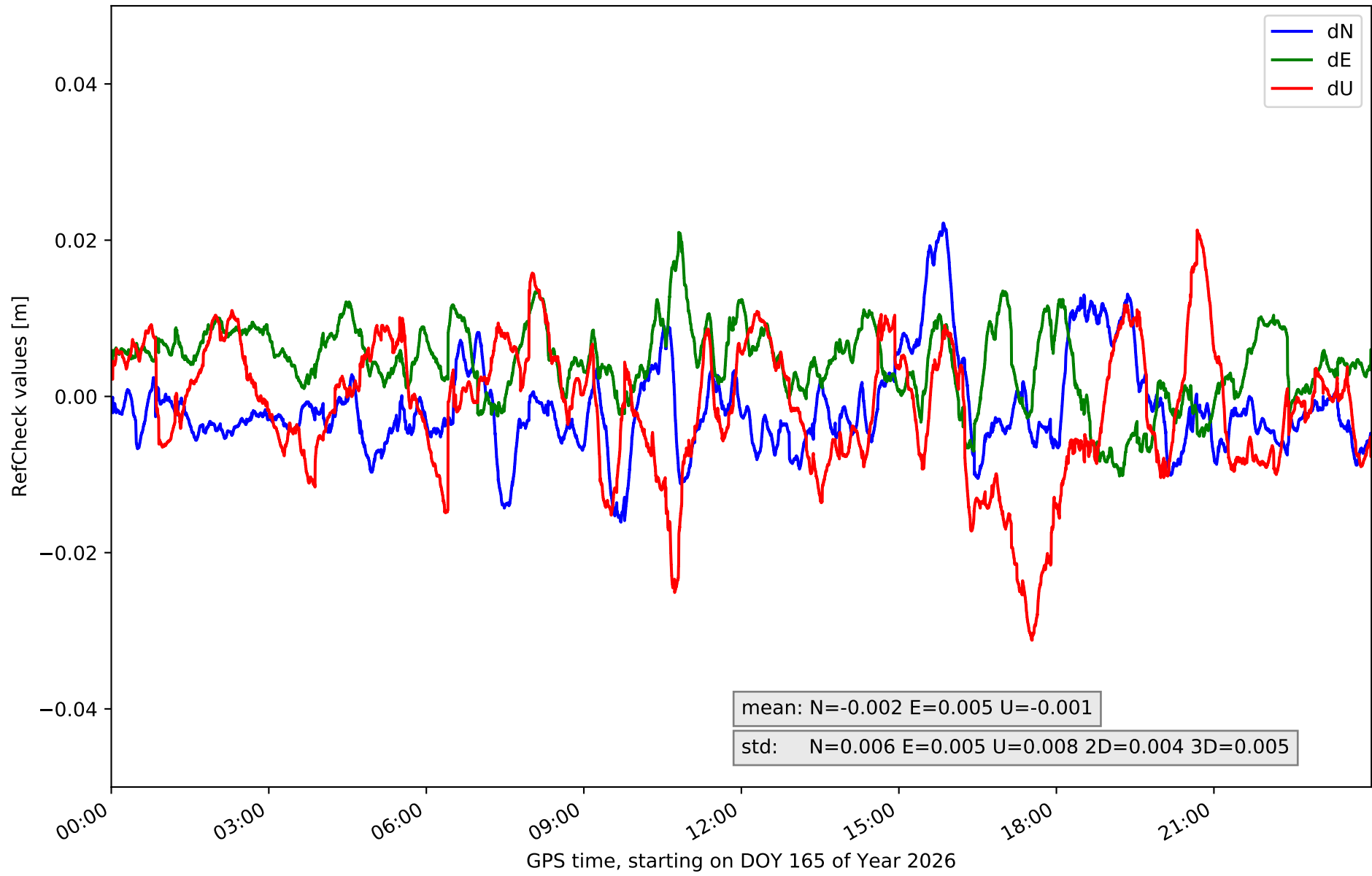
RefCheck for station ORUS in network N01T



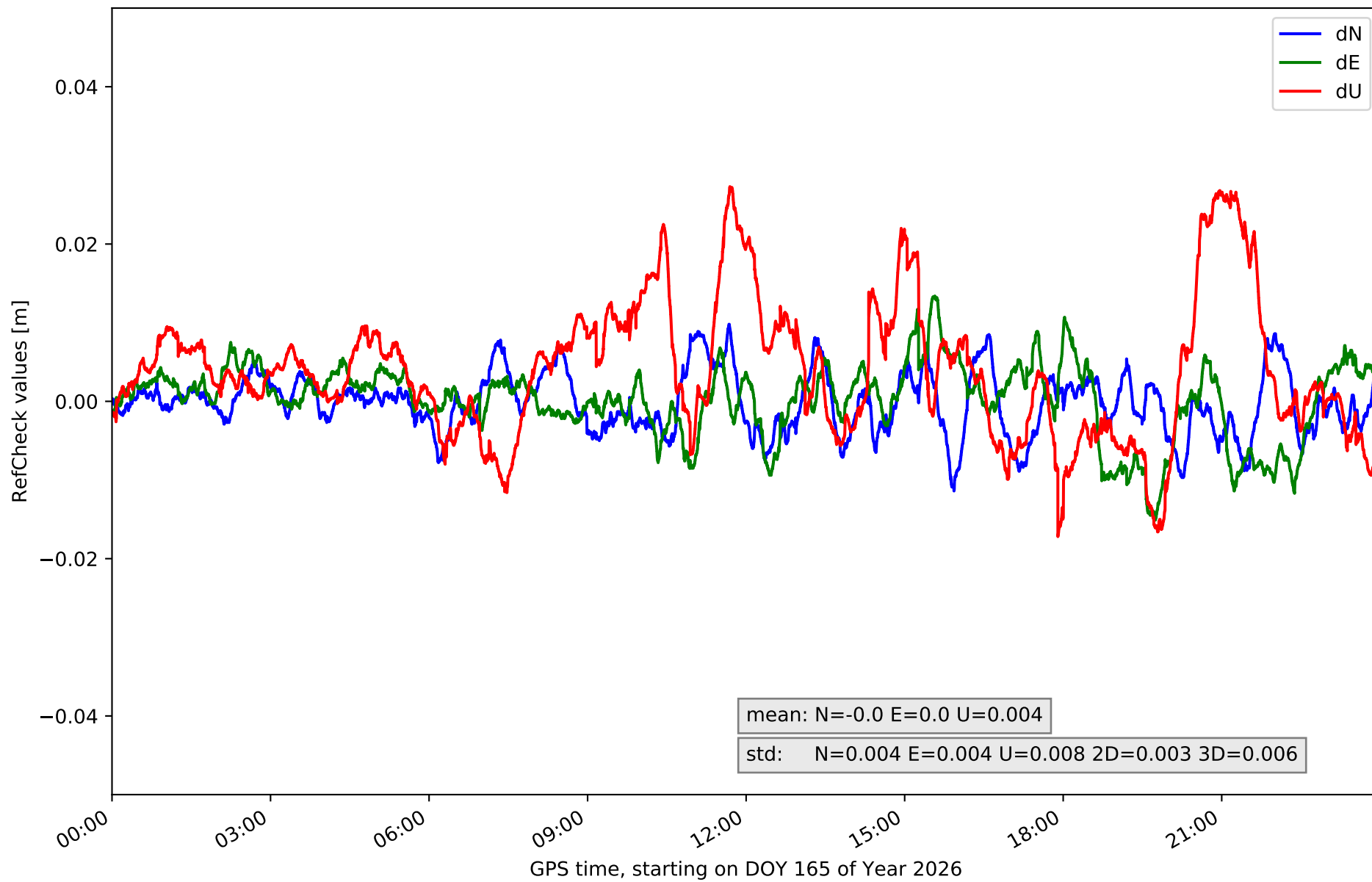
RefCheck for station MAD1 in network N01T



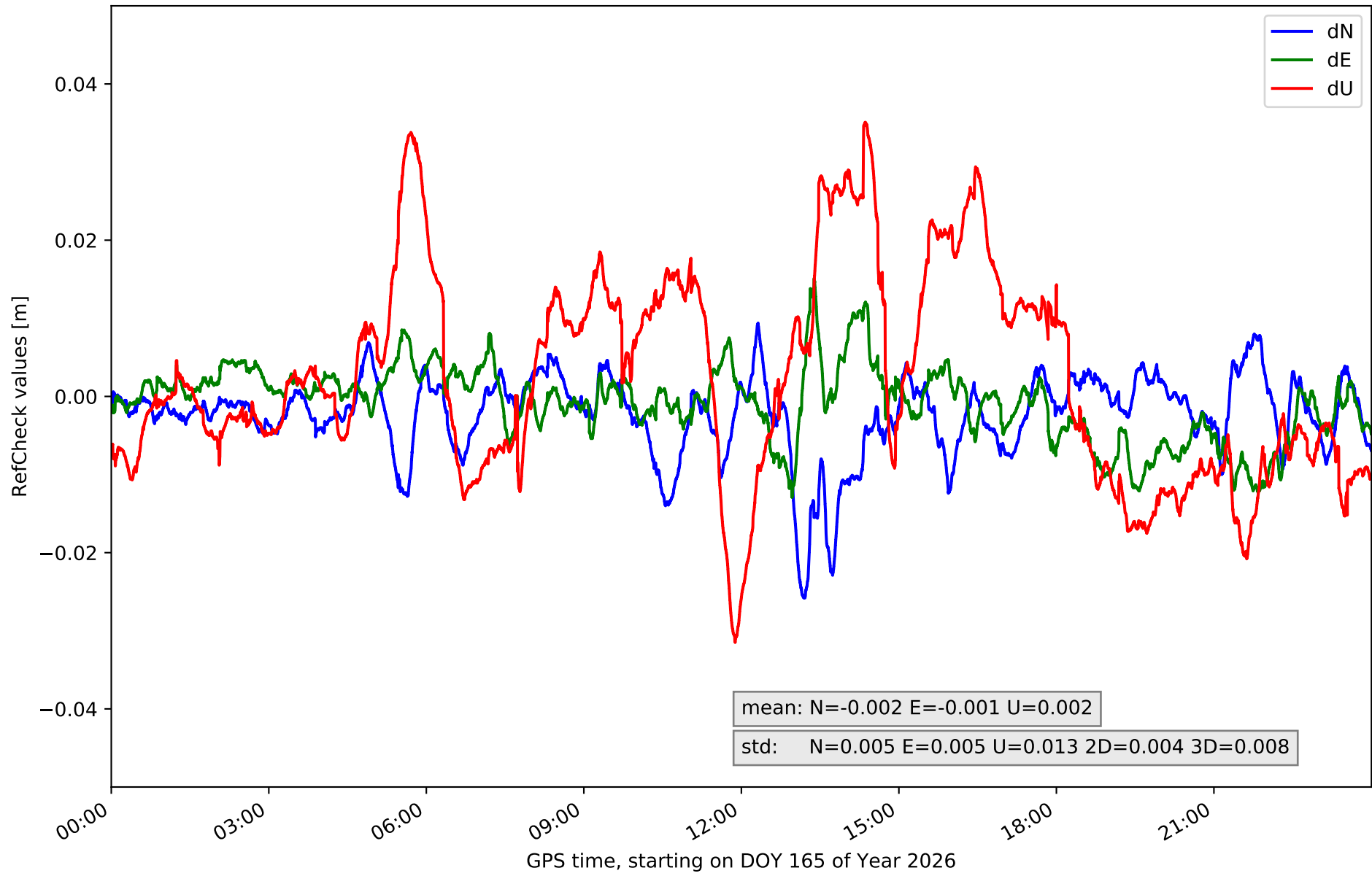
RefCheck for station NVDA in network N01T



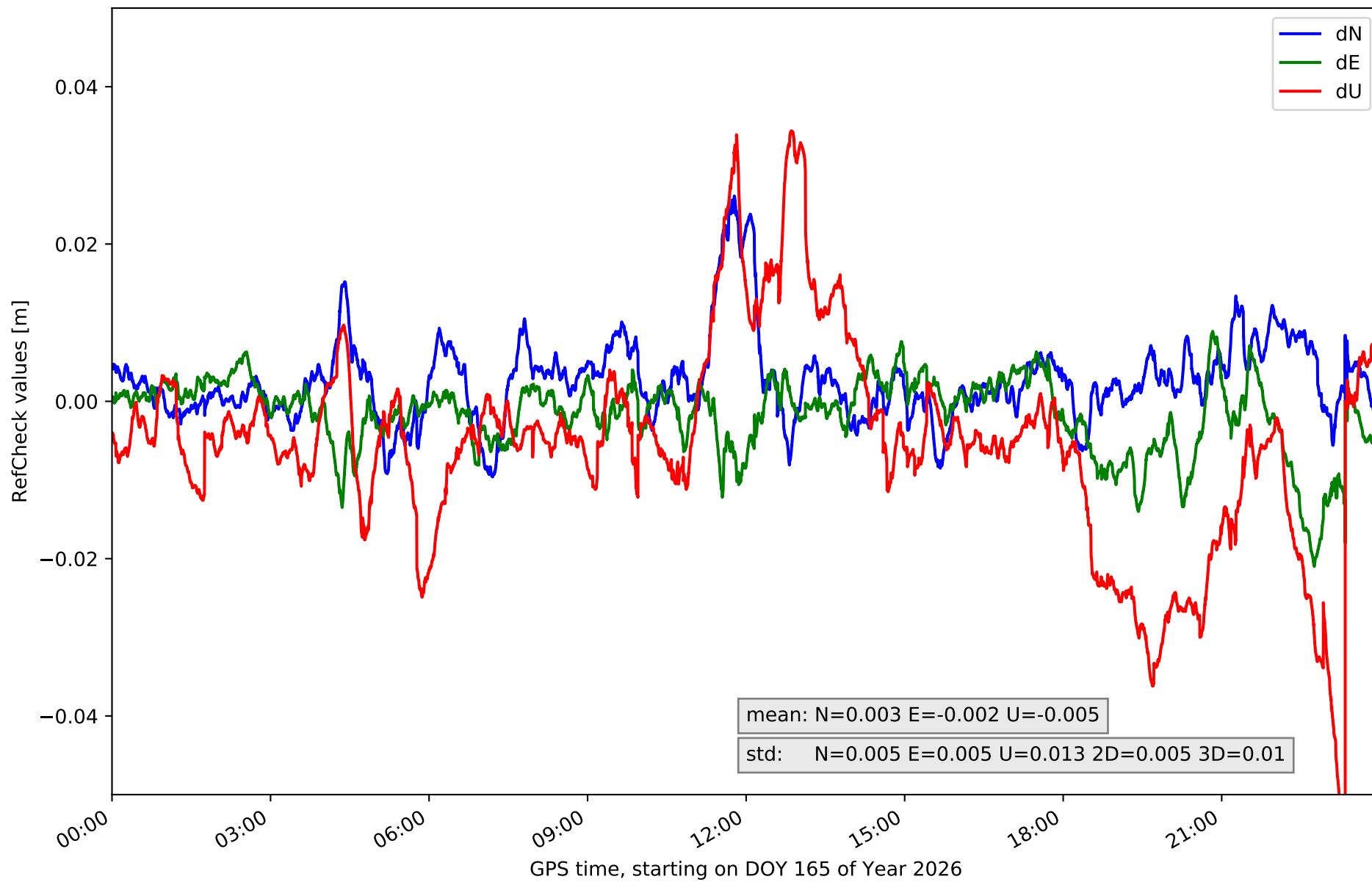
RefCheck for station PEN1 in network N01T



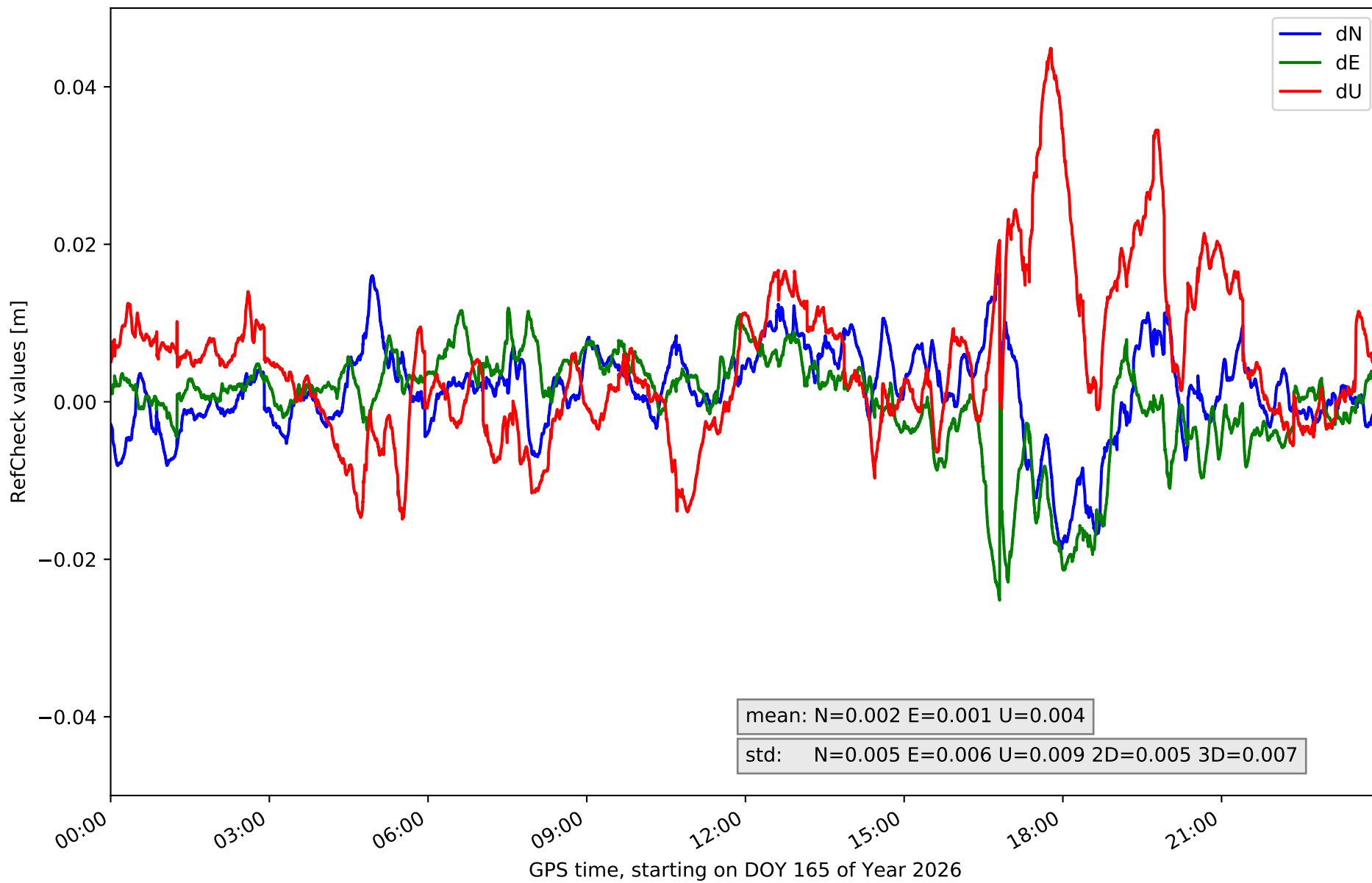
RefCheck for station RIA1 in network N01T



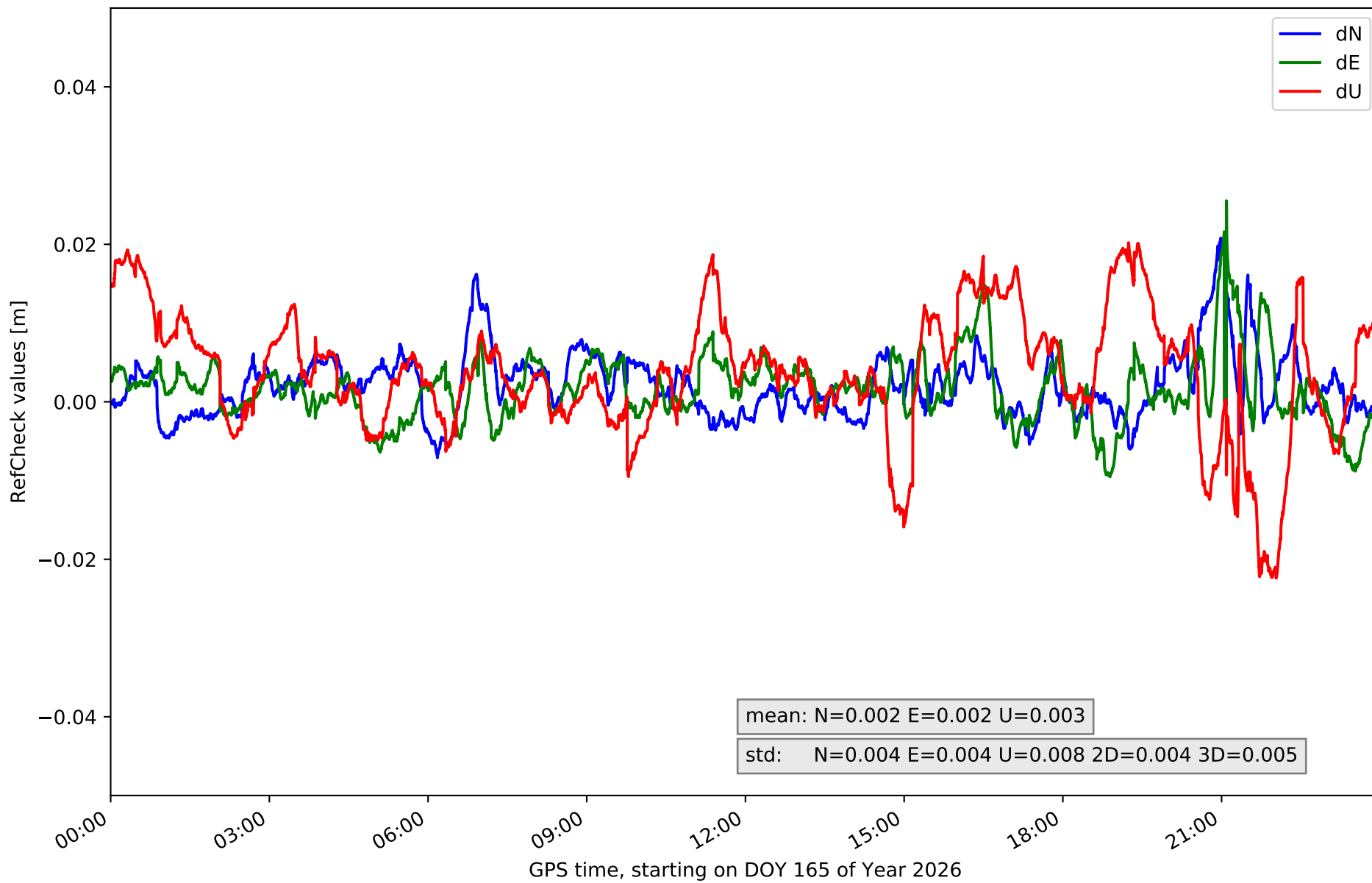
RefCheck for station SGVA in network N01T



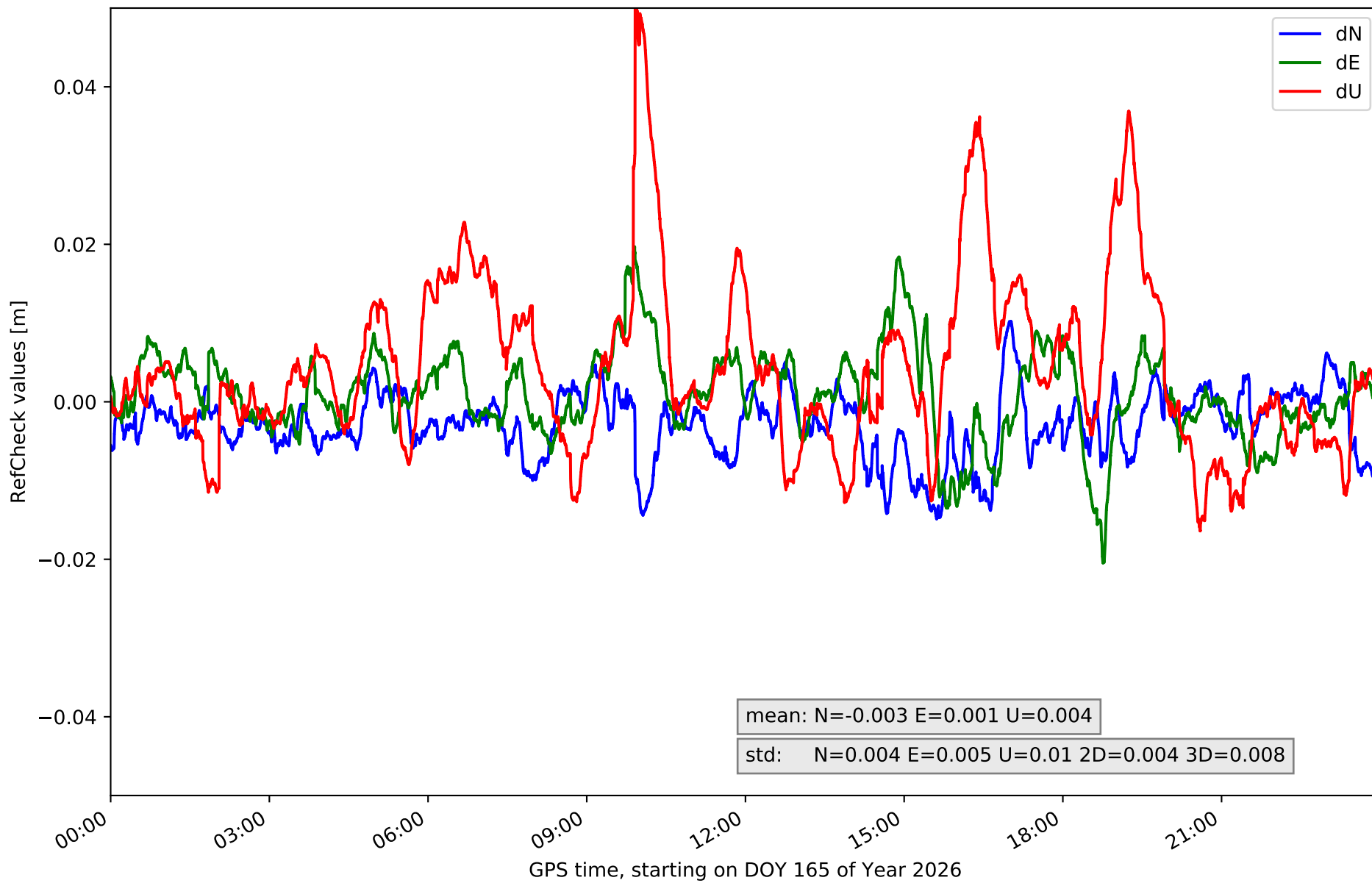
RefCheck for station SMDV in network N01T



RefCheck for station TALV in network N01T



RefCheck for station YEB1 in network N01T



RefCheck values for network N01T

Station	Nmin	Nmax	Nstd	Emin	Emax	Estd	Umin	Umax	Ustd	std2D	std3D	#2D > 0.01	% 2D > 0.01	#3D > 0.02	% 3D > 0.02
ALMZ	-0.013	0.012	0.003	-0.013	0.01	0.004	-0.028	0.015	0.008	0.003	0.005	4117	6.3	4019	6.2
ARAJ	-0.016	0.011	0.004	-0.029	0.008	0.005	-0.02	0.05	0.013	0.004	0.01	11785	18.1	9623	14.8
ARSP	-0.025	0.013	0.005	-0.024	0.013	0.005	-0.052	0.028	0.013	0.004	0.009	9123	14.0	21003	32.3
AVI2	-0.016	0.015	0.005	-0.016	0.015	0.005	-0.028	0.025	0.01	0.004	0.005	8711	13.4	3629	5.6
BUIT	-0.021	0.02	0.005	-0.019	0.017	0.005	-0.028	0.04	0.013	0.004	0.008	29987	46.1	13775	21.2
GMSR	-0.014	0.014	0.004	-0.015	0.019	0.005	-0.02	0.025	0.008	0.004	0.005	9225	14.2	2967	4.6
IGNE	-0.012	0.011	0.003	-0.017	0.017	0.004	-0.05	0.023	0.009	0.003	0.006	4237	6.5	4463	6.9
LABG	-0.015	0.02	0.006	-0.026	0.026	0.007	-0.06	0.049	0.017	0.005	0.011	28432	43.7	22867	35.1
OLM1	-0.02	0.015	0.005	-0.013	0.034	0.005	-0.032	0.035	0.009	0.004	0.006	11977	18.4	4752	7.3
ORUS	-0.014	0.013	0.004	-0.021	0.017	0.005	-0.021	0.023	0.007	0.004	0.005	6412	9.9	3741	5.7
MAD1	-0.021	0.015	0.004	-0.017	0.014	0.004	-0.014	0.028	0.006	0.003	0.004	3364	5.2	1543	2.4
NVDA	-0.016	0.022	0.006	-0.01	0.021	0.005	-0.031	0.021	0.008	0.004	0.005	15931	24.5	3892	6.0
PEN1	-0.011	0.01	0.004	-0.015	0.013	0.004	-0.017	0.027	0.008	0.003	0.006	4985	7.7	5683	8.7
RIA1	-0.026	0.009	0.005	-0.013	0.015	0.005	-0.032	0.035	0.013	0.004	0.008	10069	15.5	12717	19.5
SGVA	-0.01	0.026	0.005	-0.021	0.009	0.005	-0.069	0.034	0.013	0.005	0.01	10169	15.6	12976	19.9
SMDV	-0.019	0.016	0.005	-0.025	0.012	0.006	-0.015	0.045	0.009	0.005	0.007	10300	15.8	5918	9.1
TALV	-0.007	0.021	0.004	-0.009	0.025	0.004	-0.022	0.02	0.008	0.004	0.005	5179	8.0	2376	3.6
YEB1	-0.015	0.01	0.004	-0.021	0.02	0.005	-0.016	0.052	0.01	0.004	0.008	9146	14.0	5710	8.8
Mean	-0.016	0.015	0.005	-0.018	0.017	0.005	-0.031	0.032	0.01	0.004	0.007	10730.5	16.5	7869.7	12.1
Min/Max	-0.026	0.026	0.006	-0.029	0.034	0.007	-0.069	0.052	0.017	0.005	0.011	29987	46.1	22867	35.1

fixing statistic for network N01T

fixing percentage of	all GNSS	G	R	E	C
using threshold 0.3	94.4	95.5	94.5	95.2	92.1
considering satellites with dual-frequency fixed	91.6	93.1	91.2	92.1	89.1
considering all signals separately	91.7	93.3	91.2	92.3	87.9