summary for network NT14

timeperiod chosen: from 2026-03-07-00:00:00 until 2026-03-07-23:59:59

average update rate (durations larger than 15 seconds considered as observation gap): 1.0 seconds

average fixing percentage with threshold set to 0.3: 93.7 percent

stations available: 13 of 13

station information:

station ABAN:	antenna: LEIAR25 LEIT	receiver: LEICA GR30	height: 207.768
station AIO2:	antenna: GPPNULLANTENNA NONE	receiver: LEICA GR50	height: 662.859
station ALAC:	antenna: LEIAR25.R3 LEIT	receiver: LEICA GR50	height: 63.367
station ALCO:	antenna: GPPNULLANTENNA NONE	receiver: LEICA GR30	height: 640.121
station BORR:	antenna: GPPNULLANTENNA NONE	receiver: LEICA GR30	height: 73.019
station DENI:	antenna: GPPNULLANTENNA NONE	receiver: LEICA GR10	height: 69.735
station IEJA:	antenna: GPPNULLANTENNA NONE	receiver: LEICA GR50	height: 1358.249
station PENI:	antenna: LEIAR25.R4 LEIT	receiver: LEICA GR25	height: 108.648
station SARR:	antenna: GPPNULLANTENNA NONE	receiver: LEICA GR50	height: 1041.631
station TOR0:	antenna: GPPNULLANTENNA NONE	receiver: LEICA GR30	height: 64.679
station UTIE:	antenna: GPPNULLANTENNA NONE	receiver: LEICA GR30	height: 799.741
station VALE:	antenna: LEIAR25.R3 LEIT	receiver: LEICA GR50	height: 80.598
station VJOI:	antenna: GPPNULLANTENNA NONE	receiver: LEICA GR30	height: 117.157

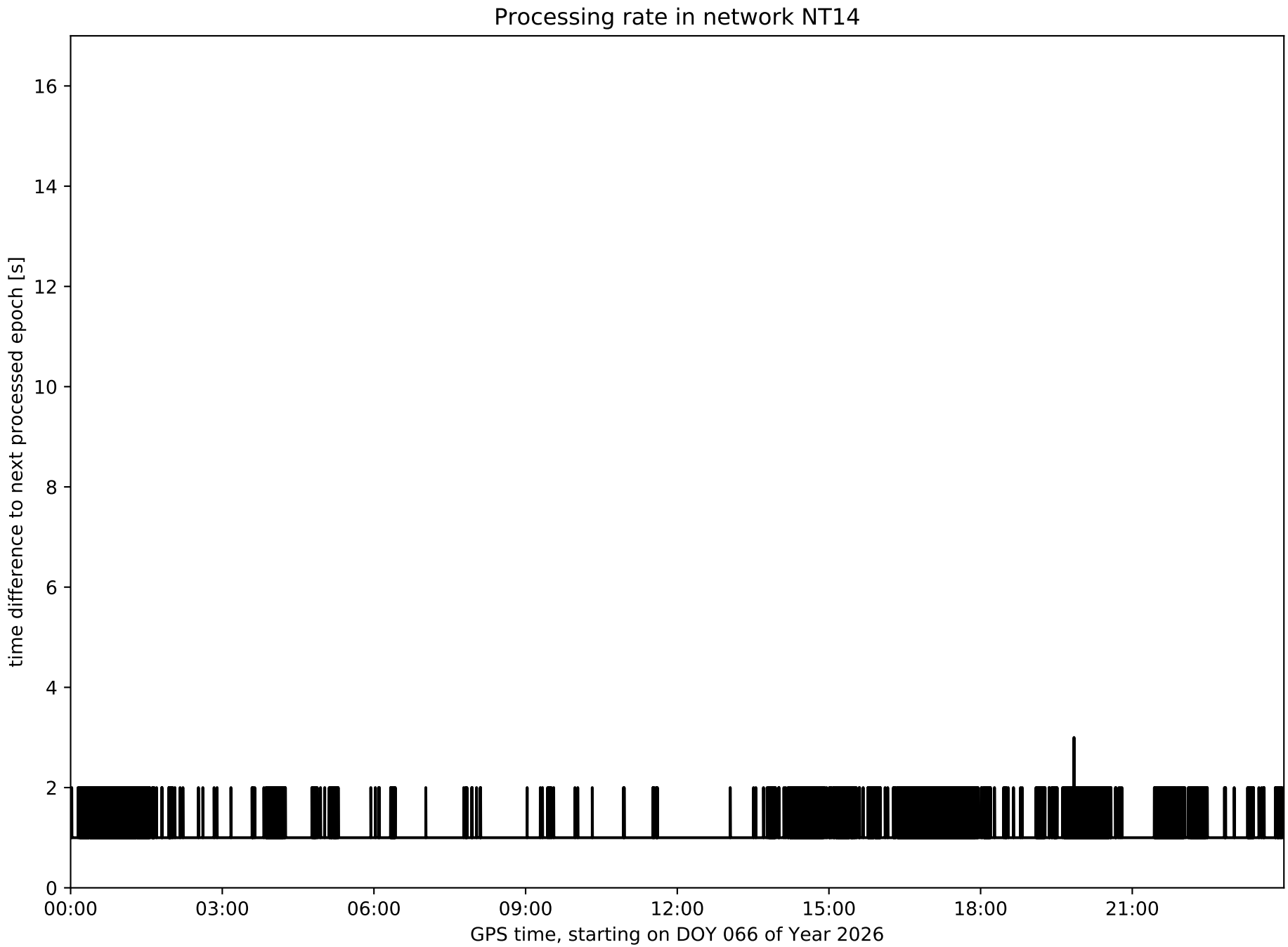
Processing rate in network NT14
time difference to next processed epoch [s]
0
2
4
6
8
10
12
14
16
00:00
03:00
06:00
09:00
12:00
15:00
18:00
21:00
GPS time, starting on DOY 066 of Year 2026

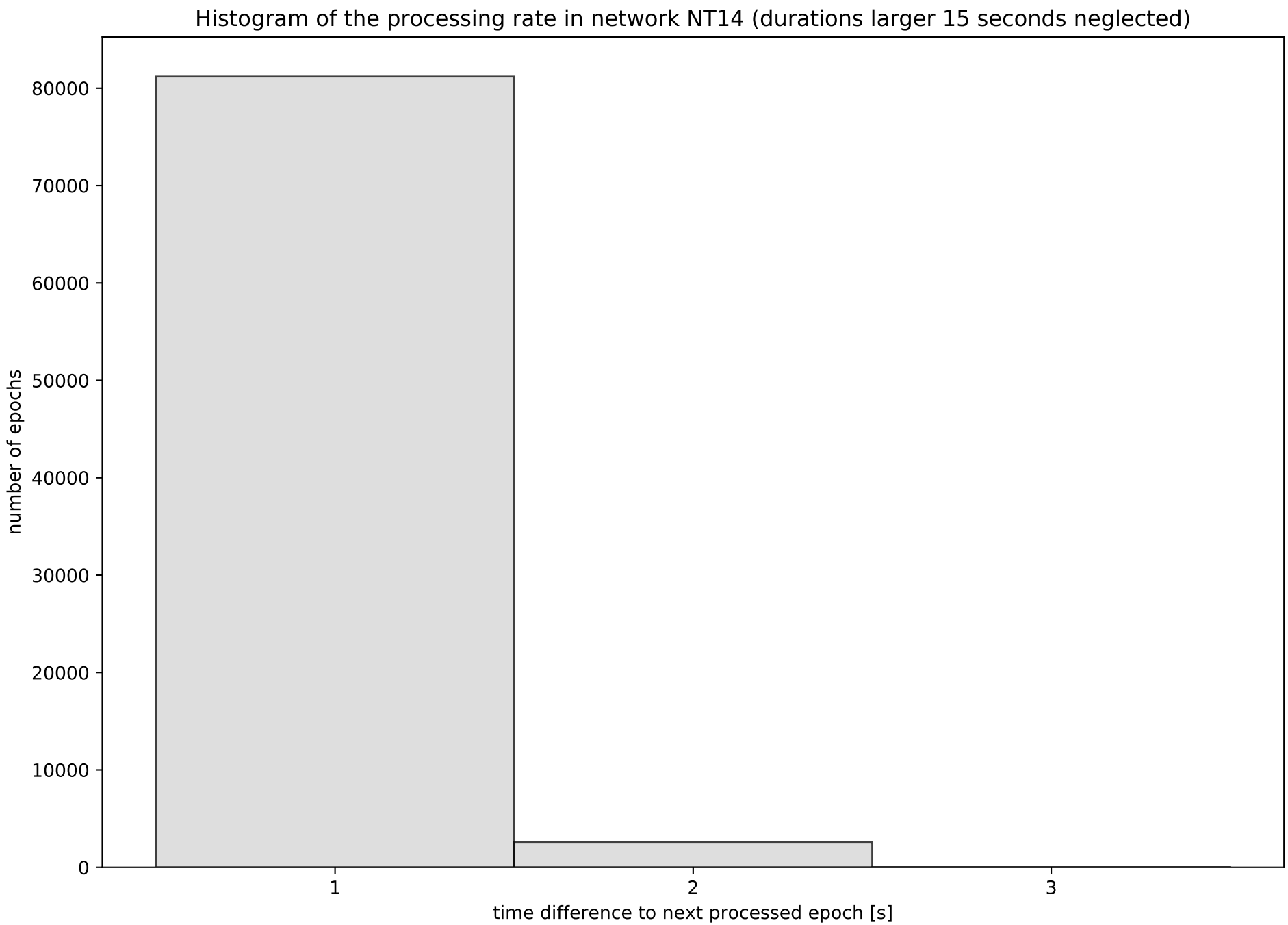
Histogram of the processing rate in network NT14 (durations larger 15 seconds neglected)
number of epochs
0
10000
20000
30000
40000
50000
60000
70000
80000
1
2
3
time difference to next processed epoch [s]

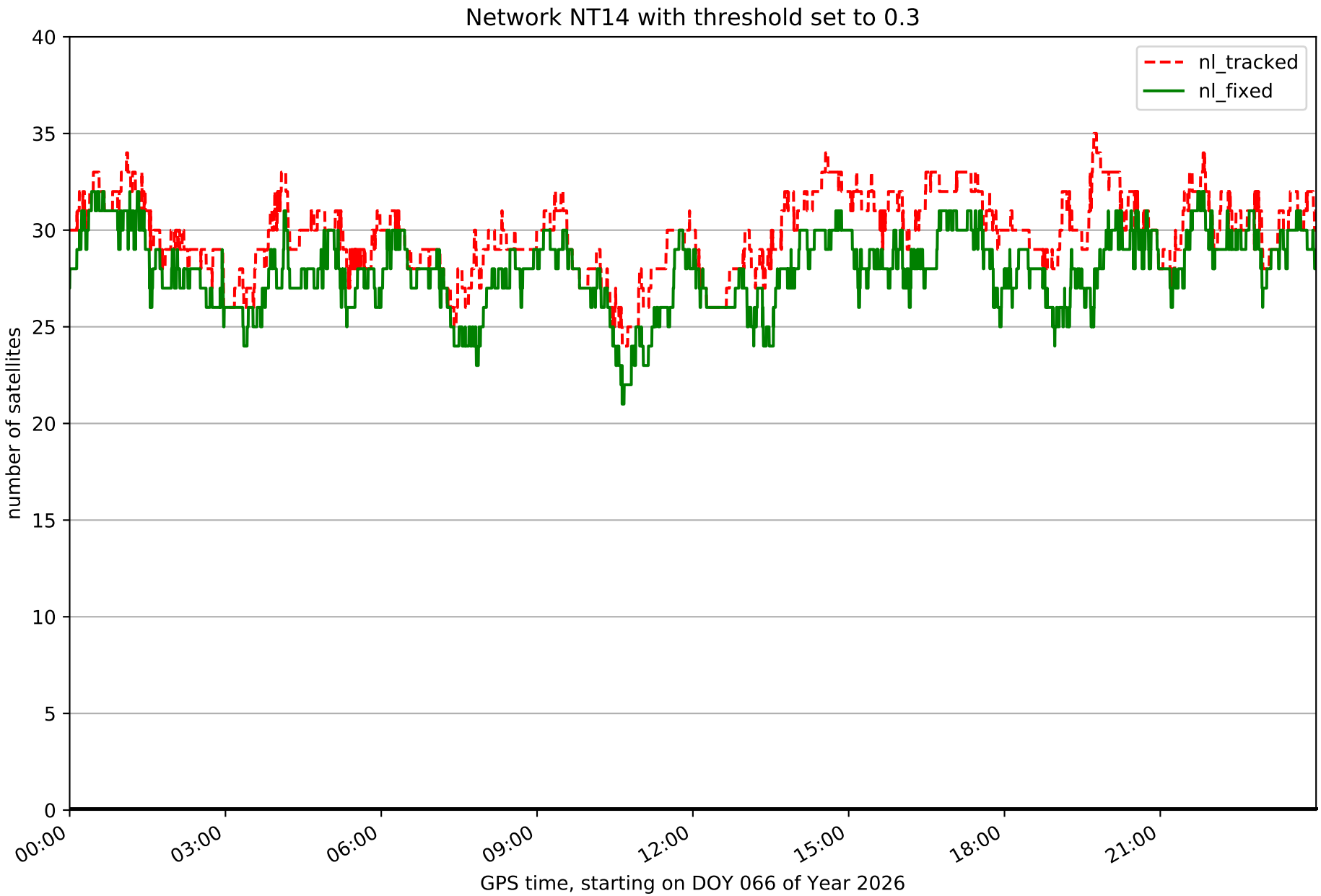
Network NT14 with threshold set to 0.3
nl_tracked
nl_fixed
number of satellites
0
5
10
15
20
25
30
35
40
00:00
03:00
06:00
09:00
12:00
15:00
18:00
21:00
GPS time, starting on DOY 066 of Year 2026

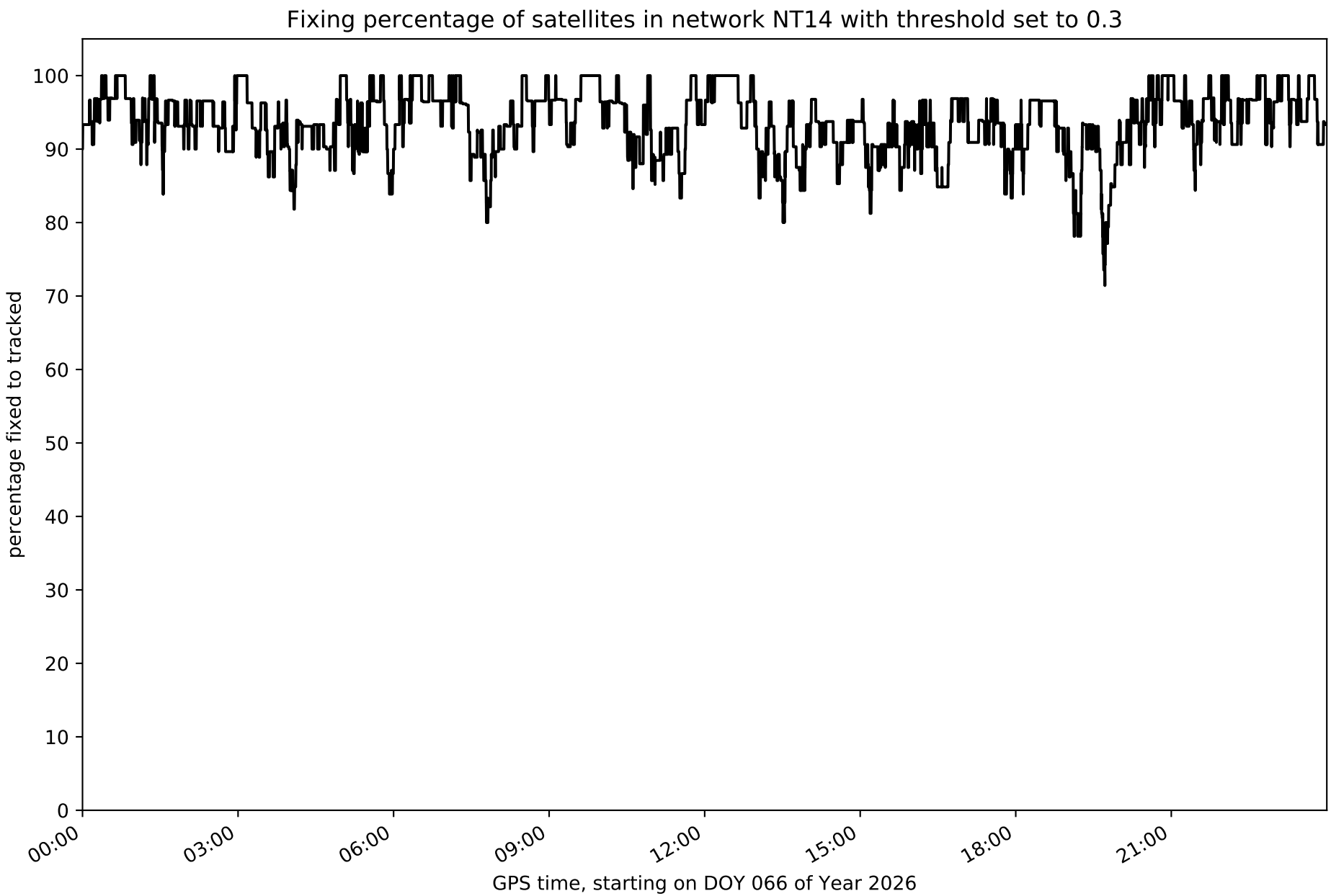
Fixing percentage of satellites in network NT14 with threshold set to 0.3
percentage fixed to tracked
100
90
80
70
60
50
40
30
20
10
0
00:00
03:00
06:00
09:00
12:00
15:00
18:00
21:00
GPS time, starting on DOY 066 of Year 2026

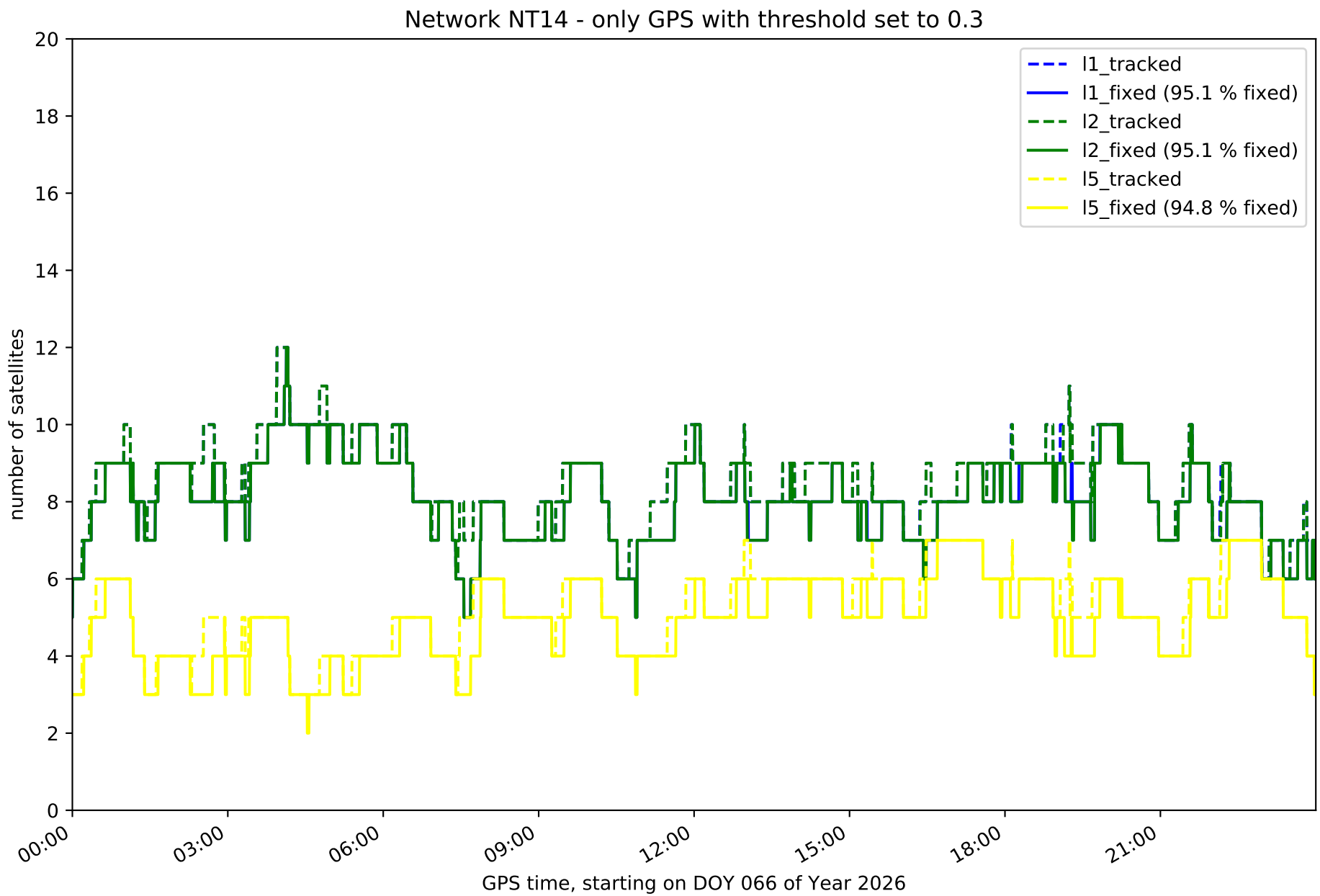
Network NT14 - only GPS with threshold set to 0.3
l1_tracked
l1_fixed (95.1 % fixed)
l2_tracked
l2_fixed (95.1 % fixed)
l5_tracked
l5_fixed (94.8 % fixed)
number of satellites
0
2
4
6
8
10
12
14
16
18
20
00:00
03:00
06:00
09:00
12:00
15:00
18:00
21:00
GPS time, starting on DOY 066 of Year 2026

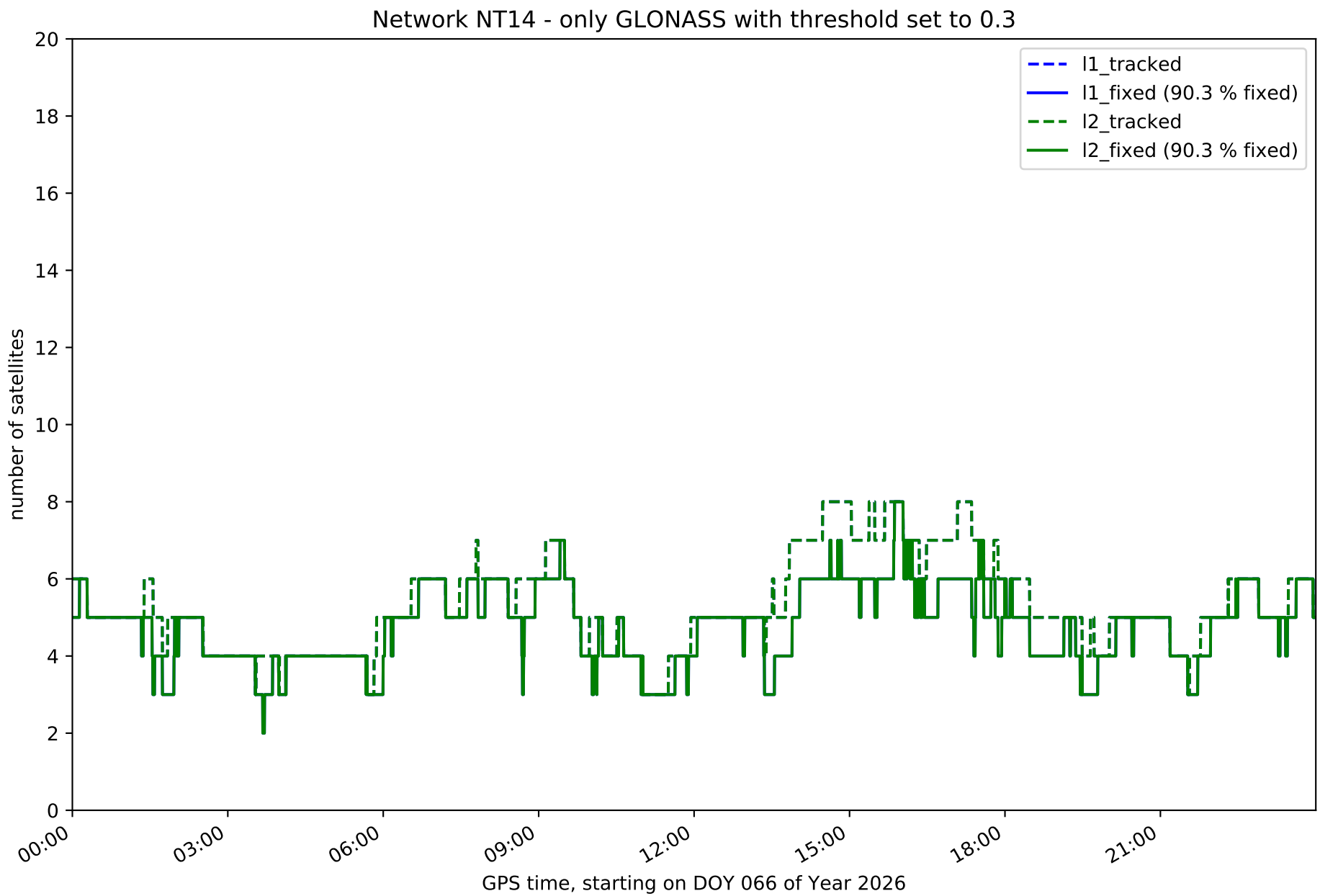
Network NT14 - only GLONASS with threshold set to 0.3
l1_tracked
l1_fixed (90.3 % fixed)
l2_tracked
l2_fixed (90.3 % fixed)
number of satellites
0
2
4
6
8
10
12
14
16
18
20
00:00
03:00
06:00
09:00
12:00
15:00
18:00
21:00
GPS time, starting on DOY 066 of Year 2026

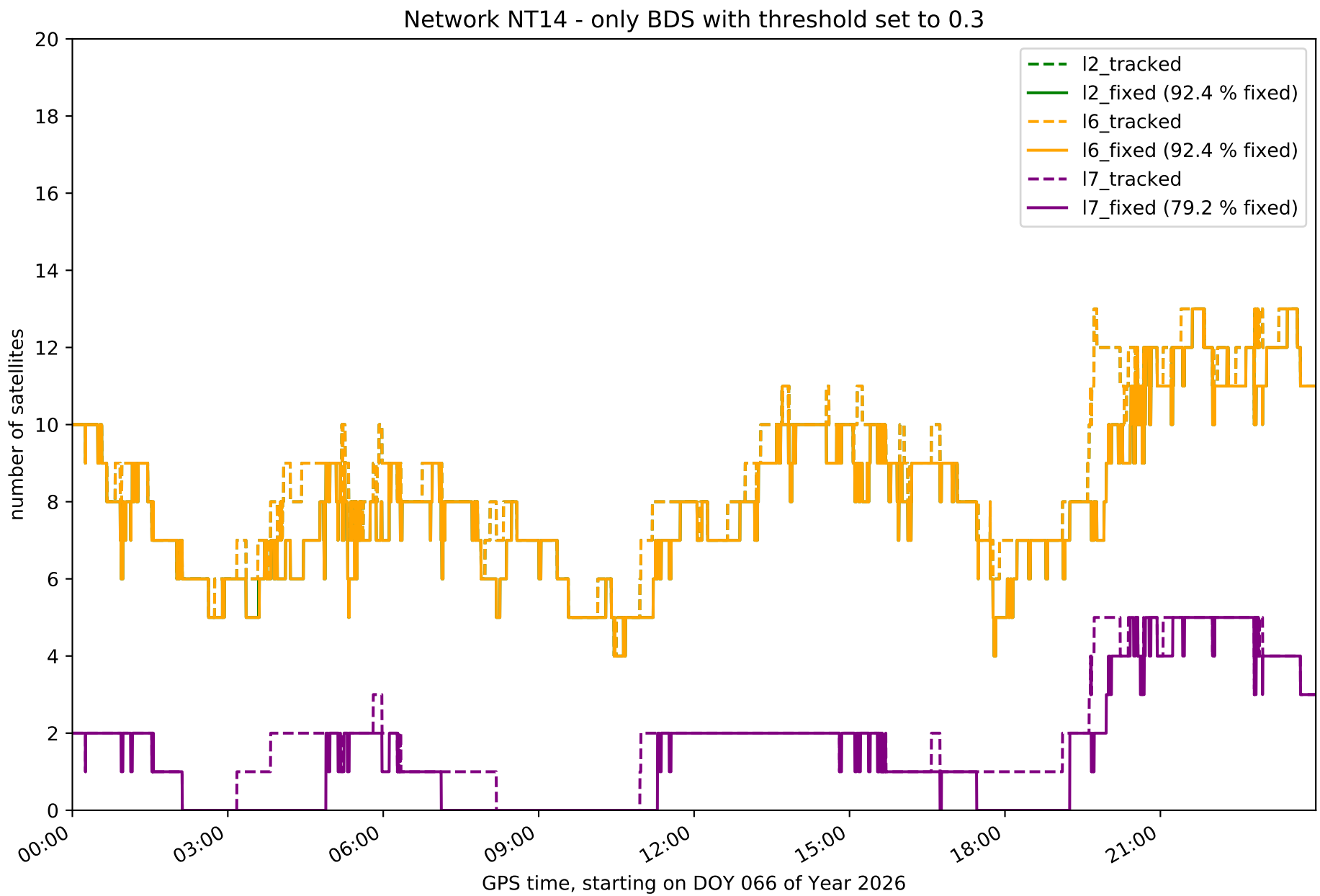
Network NT14 - only BDS with threshold set to 0.3
number of satellites
GPS time, starting on DOY 066 of Year 2026
0
2
4
6
8
10
12
14
16
18
20
00:00
03:00
06:00
09:00
12:00
15:00
18:00
21:00
l2_tracked
l2_fixed (92.4 % fixed)
l6_tracked
l6_fixed (92.4 % fixed)
l7_tracked
l7_fixed (79.2 % fixed)

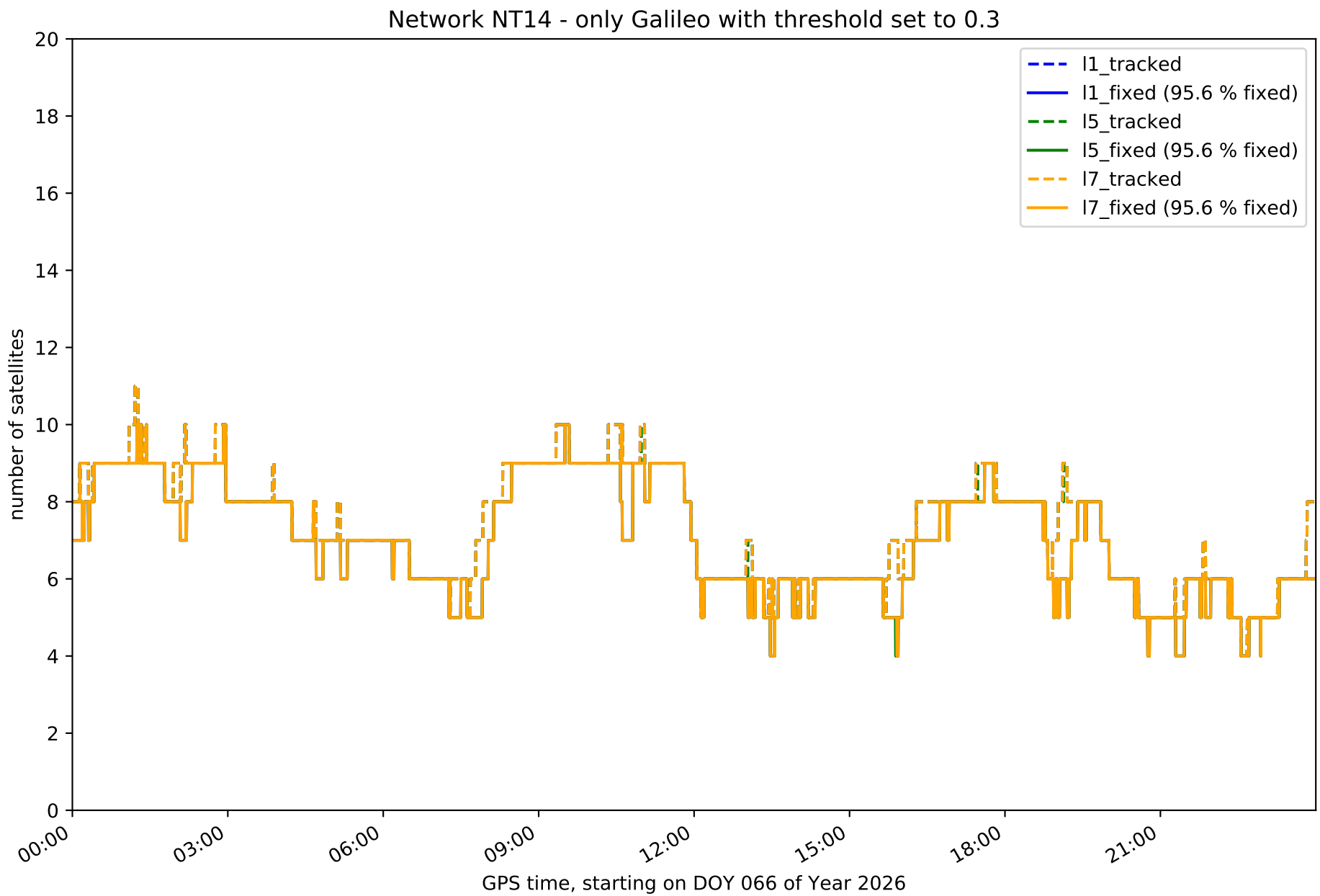
Network NT14 - only Galileo with threshold set to 0.3
number of satellites
GPS time, starting on DOY 066 of Year 2026
0
2
4
6
8
10
12
14
16
18
20
00:00
03:00
06:00
09:00
12:00
15:00
18:00
21:00
l1_tracked
l1_fixed (95.6 % fixed)
l5_tracked
l5_fixed (95.6 % fixed)
l7_tracked
l7_fixed (95.6 % fixed)

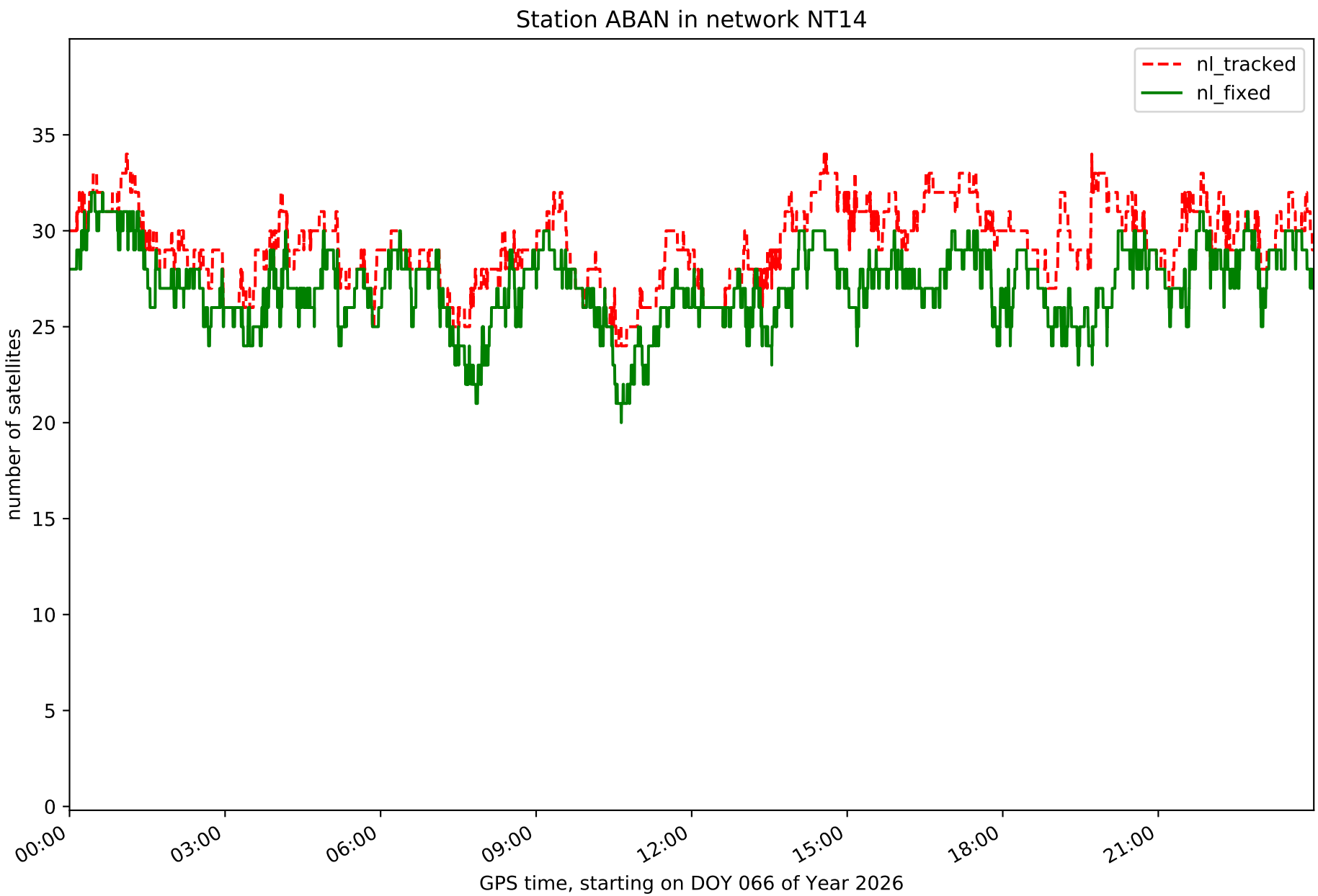
Station ABAN in network NT14
nl_tracked
nl_fixed
number of satellites
0
5
10
15
20
25
30
35
00:00
03:00
06:00
09:00
12:00
15:00
18:00
21:00
GPS time, starting on DOY 066 of Year 2026

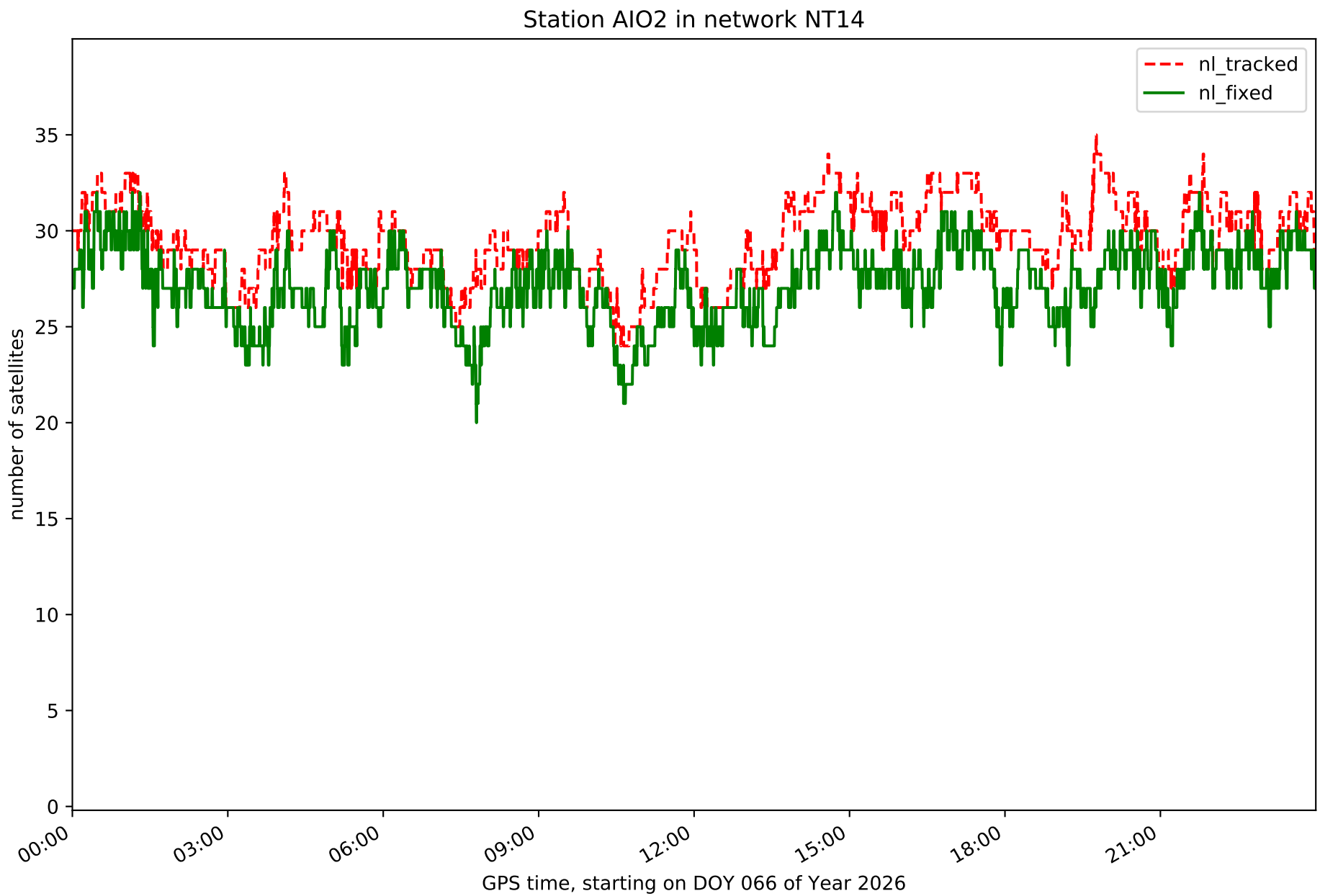
Station AIO2 in network NT14
nl_tracked
nl_fixed
number of satellites
0
5
10
15
20
25
30
35
00:00
03:00
06:00
09:00
12:00
15:00
18:00
21:00
GPS time, starting on DOY 066 of Year 2026

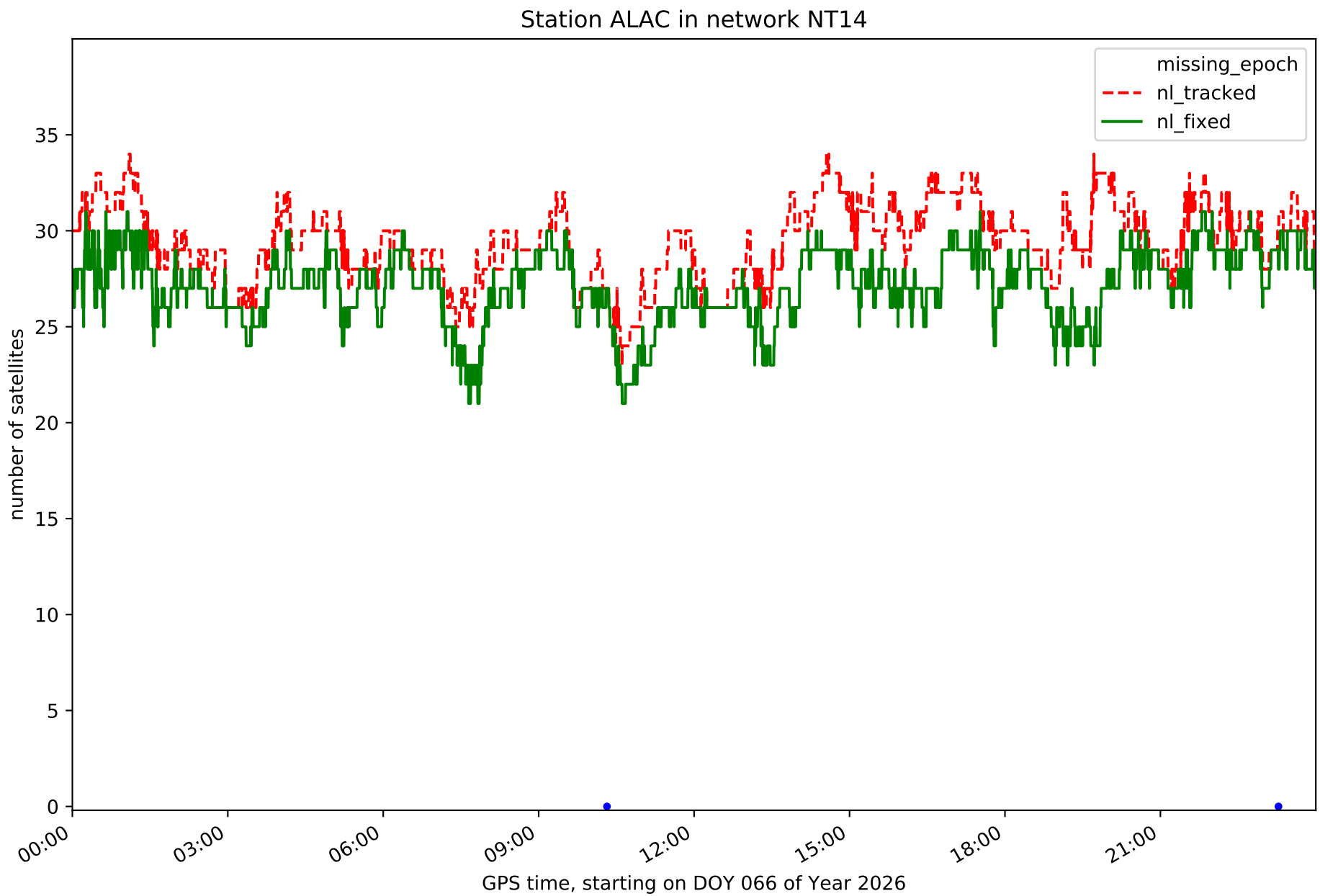
Station ALAC in network NT14
missing_epoch
nl_tracked
nl_fixed
number of satellites
0
5
10
15
20
25
30
35
00:00
03:00
06:00
09:00
12:00
15:00
18:00
21:00
GPS time, starting on DOY 066 of Year 2026

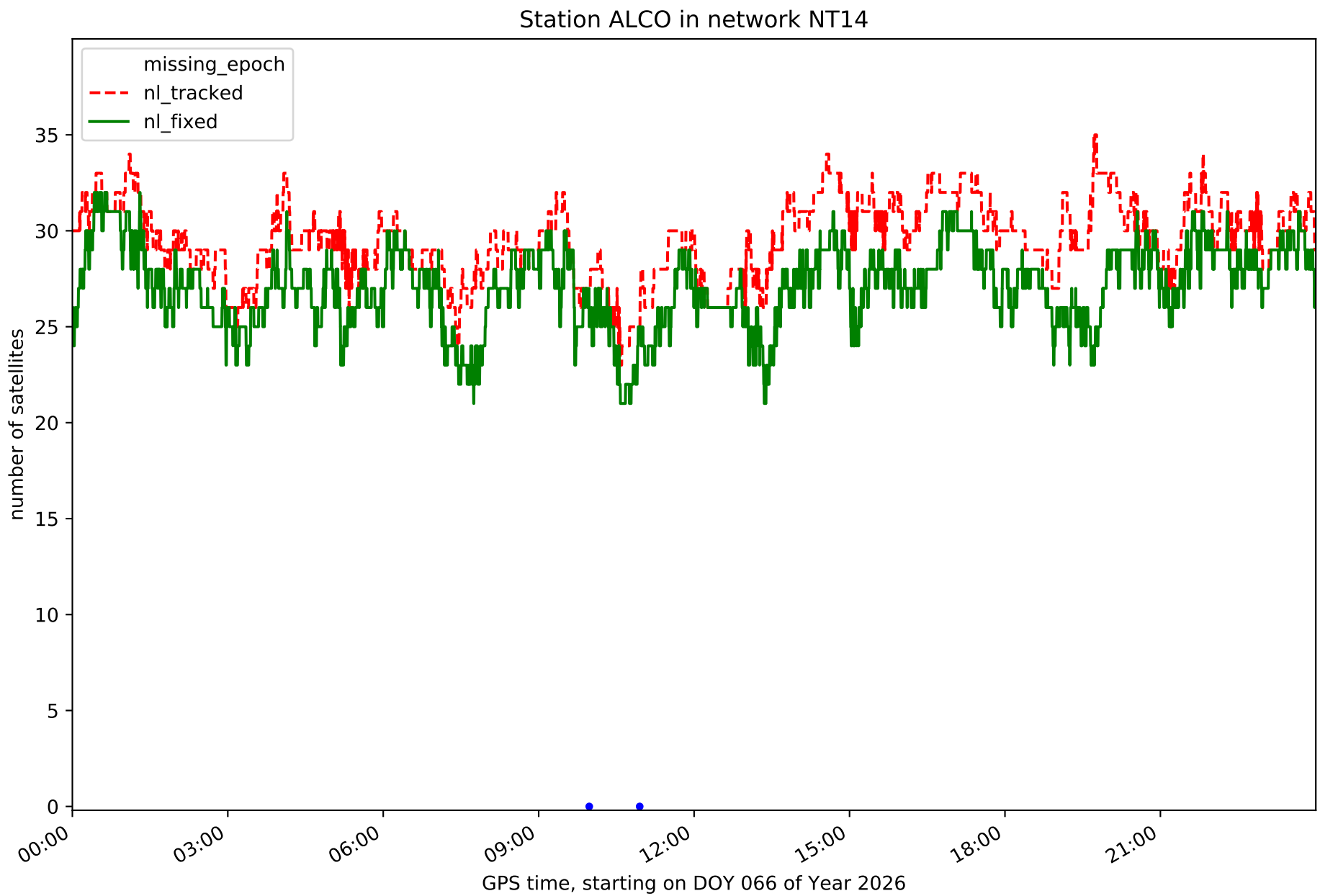
Station ALCO in network NT14
missing_epoch
nl_tracked
nl_fixed
number of satellites
0
5
10
15
20
25
30
35
00:00
03:00
06:00
09:00
12:00
15:00
18:00
21:00
GPS time, starting on DOY 066 of Year 2026

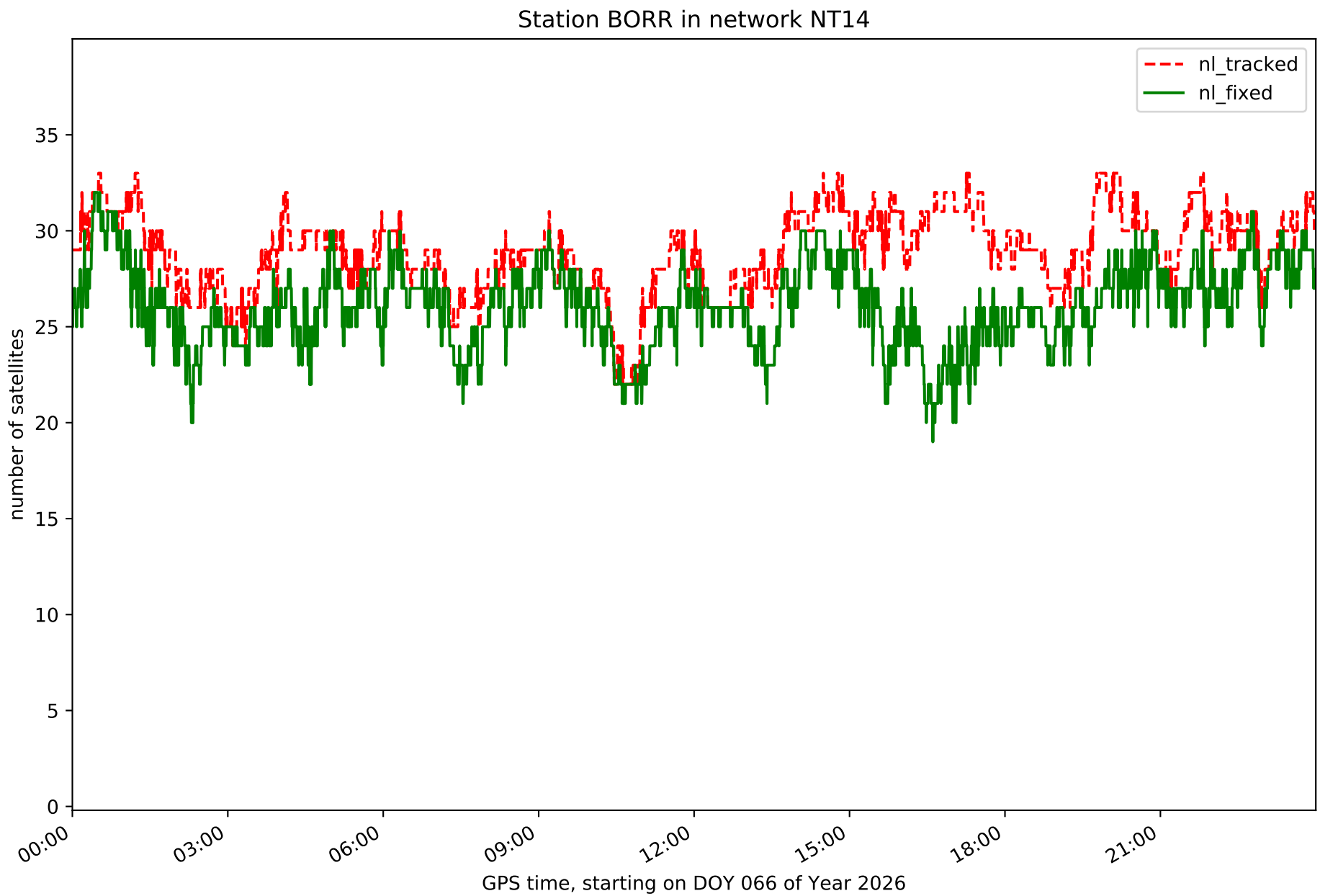
Station BORR in network NT14
nl_tracked
nl_fixed
number of satellites
0
5
10
15
20
25
30
35
00:00
03:00
06:00
09:00
12:00
15:00
18:00
21:00
GPS time, starting on DOY 066 of Year 2026

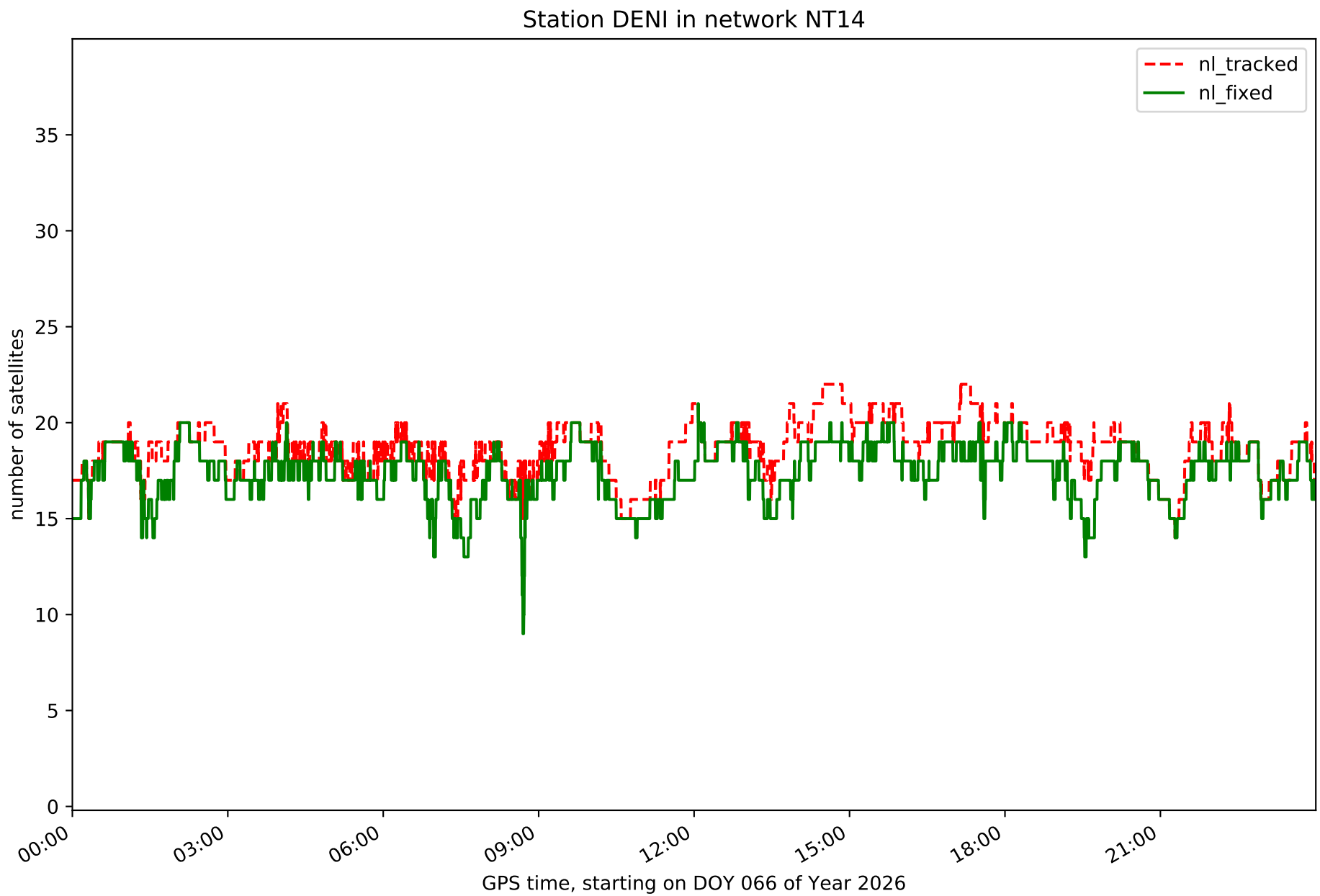
Station DENI in network NT14
nl_tracked
nl_fixed
number of satellites
0
5
10
15
20
25
30
35
00:00
03:00
06:00
09:00
12:00
15:00
18:00
21:00
GPS time, starting on DOY 066 of Year 2026

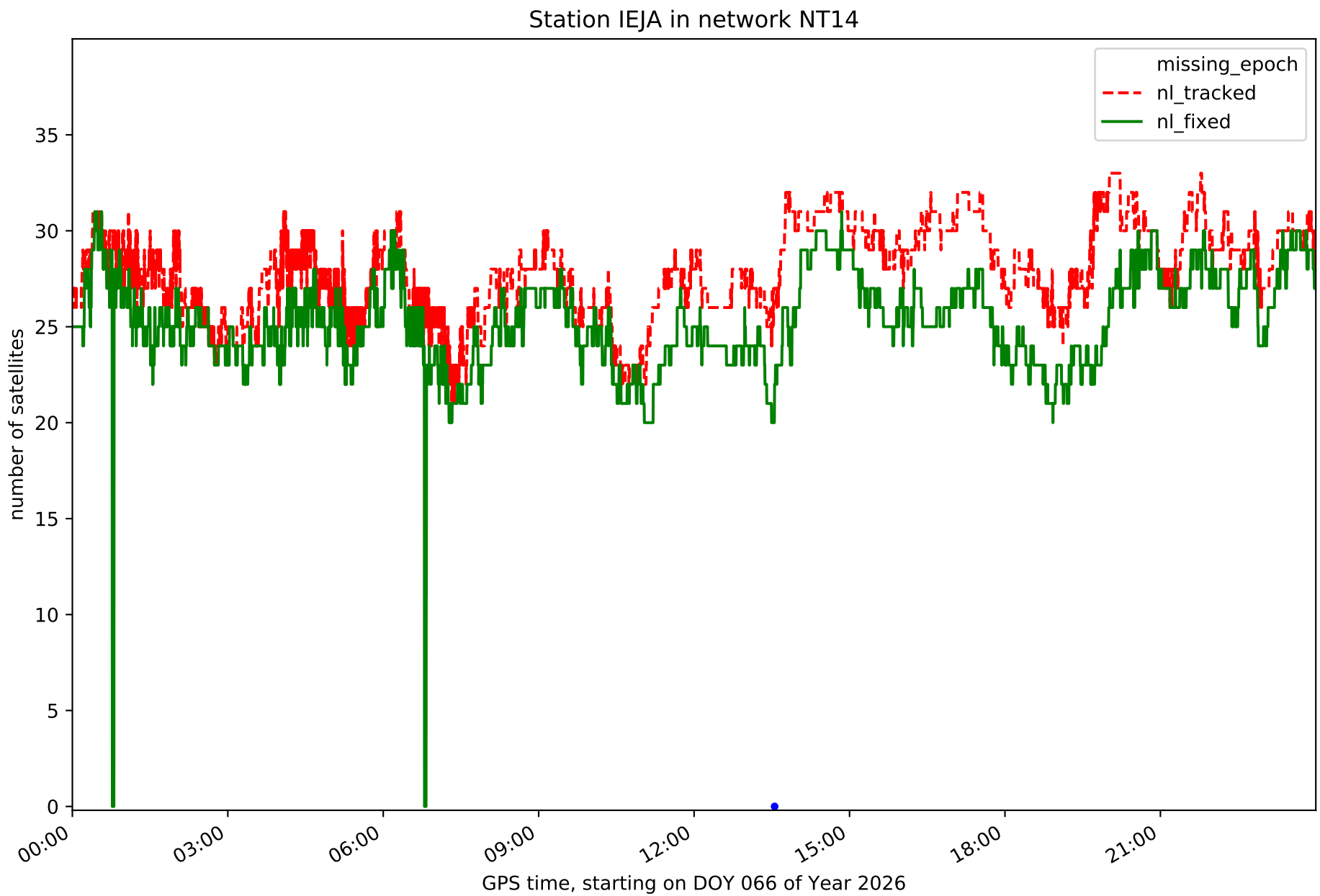
Station IEJA in network NT14
missing_epoch
nl_tracked
nl_fixed
number of satellites
0
5
10
15
20
25
30
35
00:00
03:00
06:00
09:00
12:00
15:00
18:00
21:00
GPS time, starting on DOY 066 of Year 2026

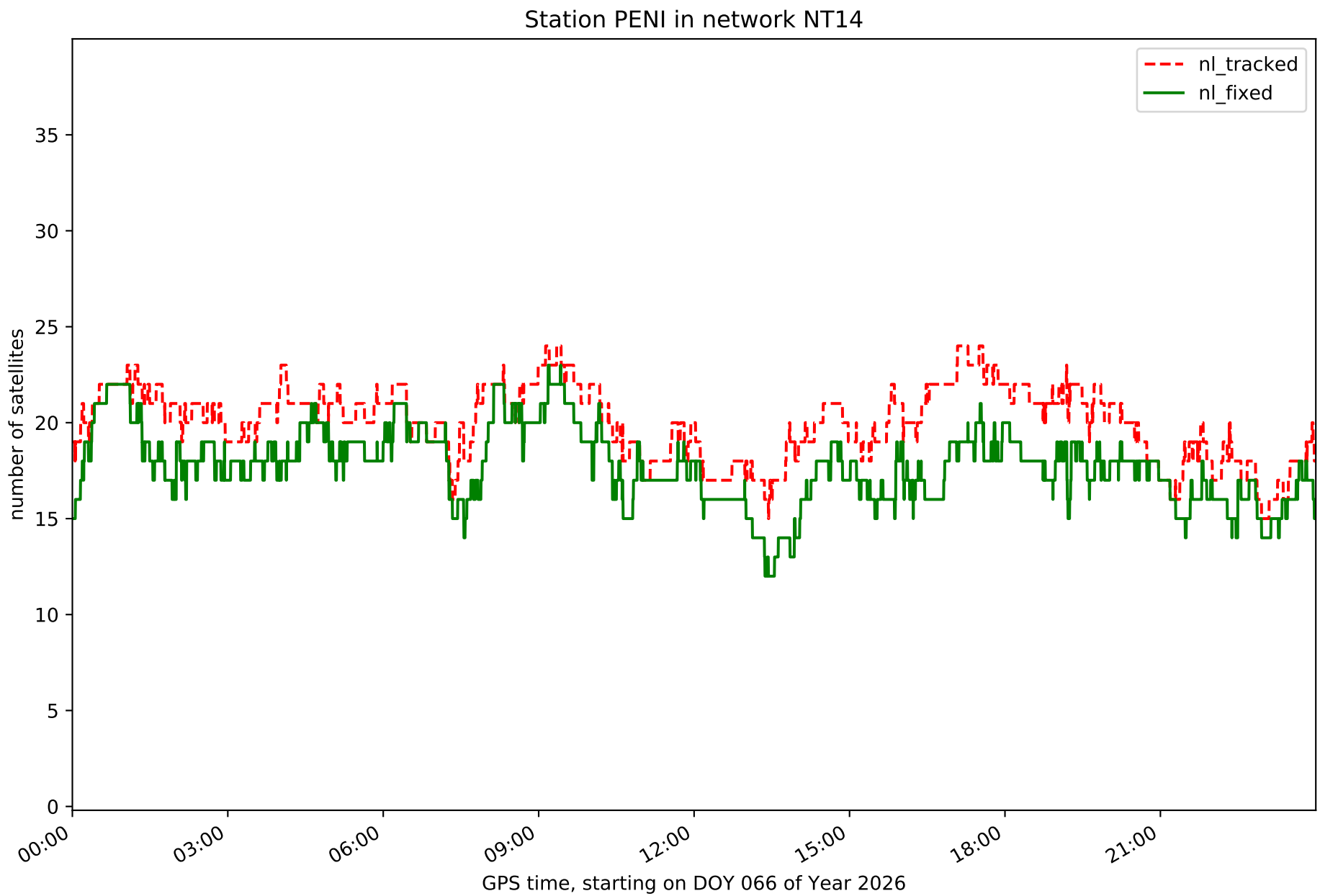
Station PENI in network NT14
nl_tracked
nl_fixed
number of satellites
0
5
10
15
20
25
30
35
00:00
03:00
06:00
09:00
12:00
15:00
18:00
21:00
GPS time, starting on DOY 066 of Year 2026

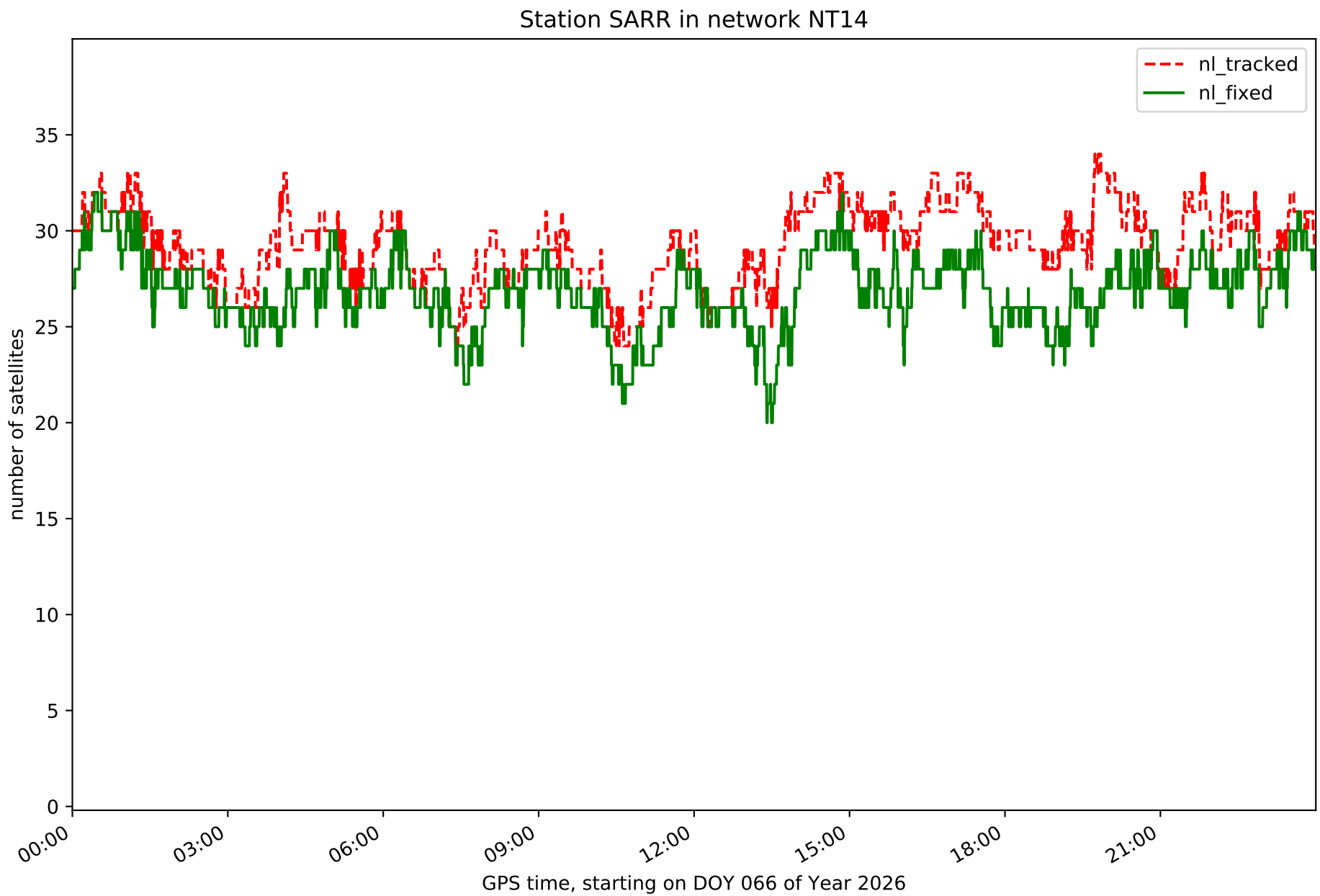
Station SARR in network NT14
nl_tracked
nl_fixed
number of satellites
0
5
10
15
20
25
30
35
00:00
03:00
06:00
09:00
12:00
15:00
18:00
21:00
GPS time, starting on DOY 066 of Year 2026

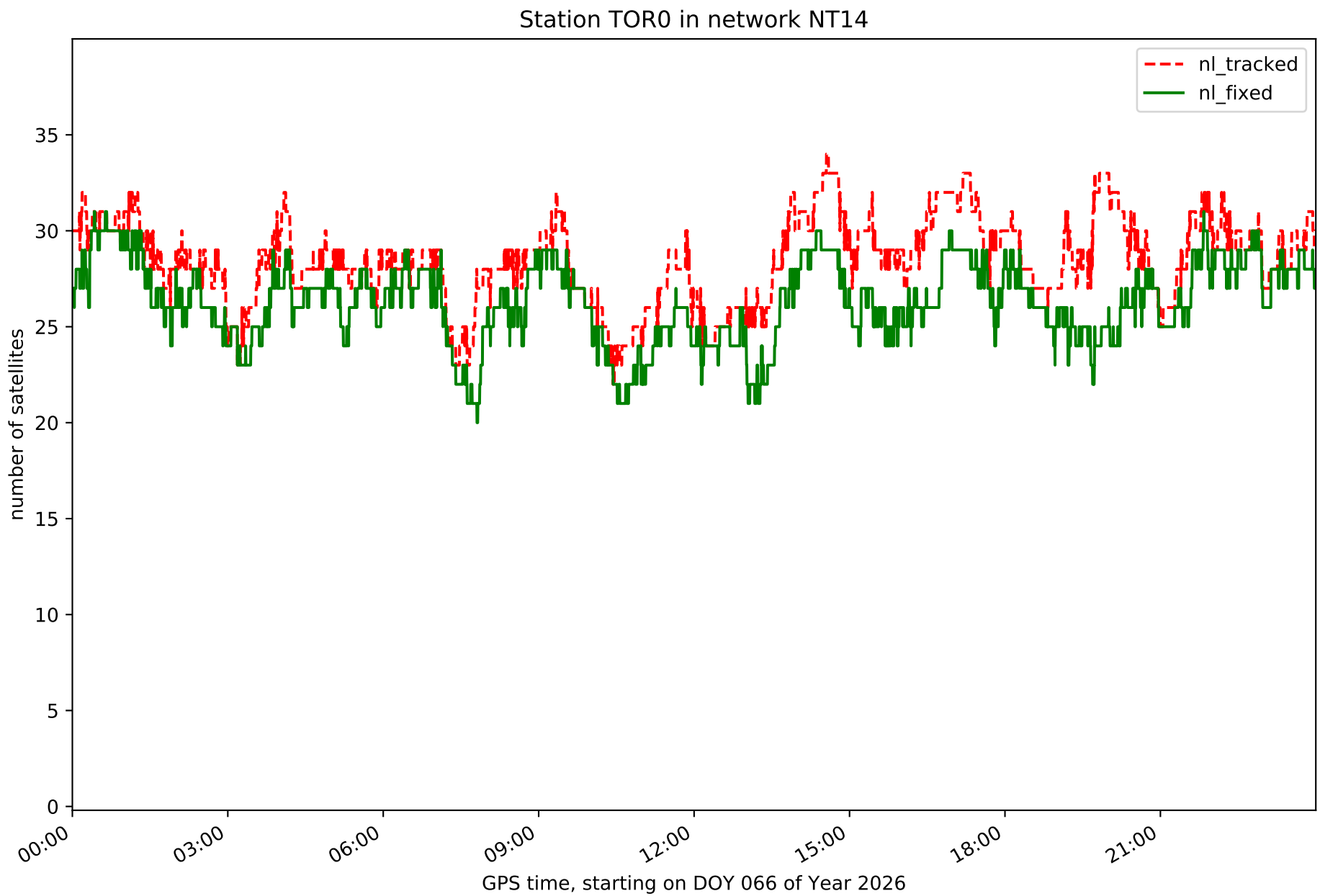
Station TOR0 in network NT14
nl_tracked
nl_fixed
number of satellites
0
5
10
15
20
25
30
35
00:00
03:00
06:00
09:00
12:00
15:00
18:00
21:00
GPS time, starting on DOY 066 of Year 2026

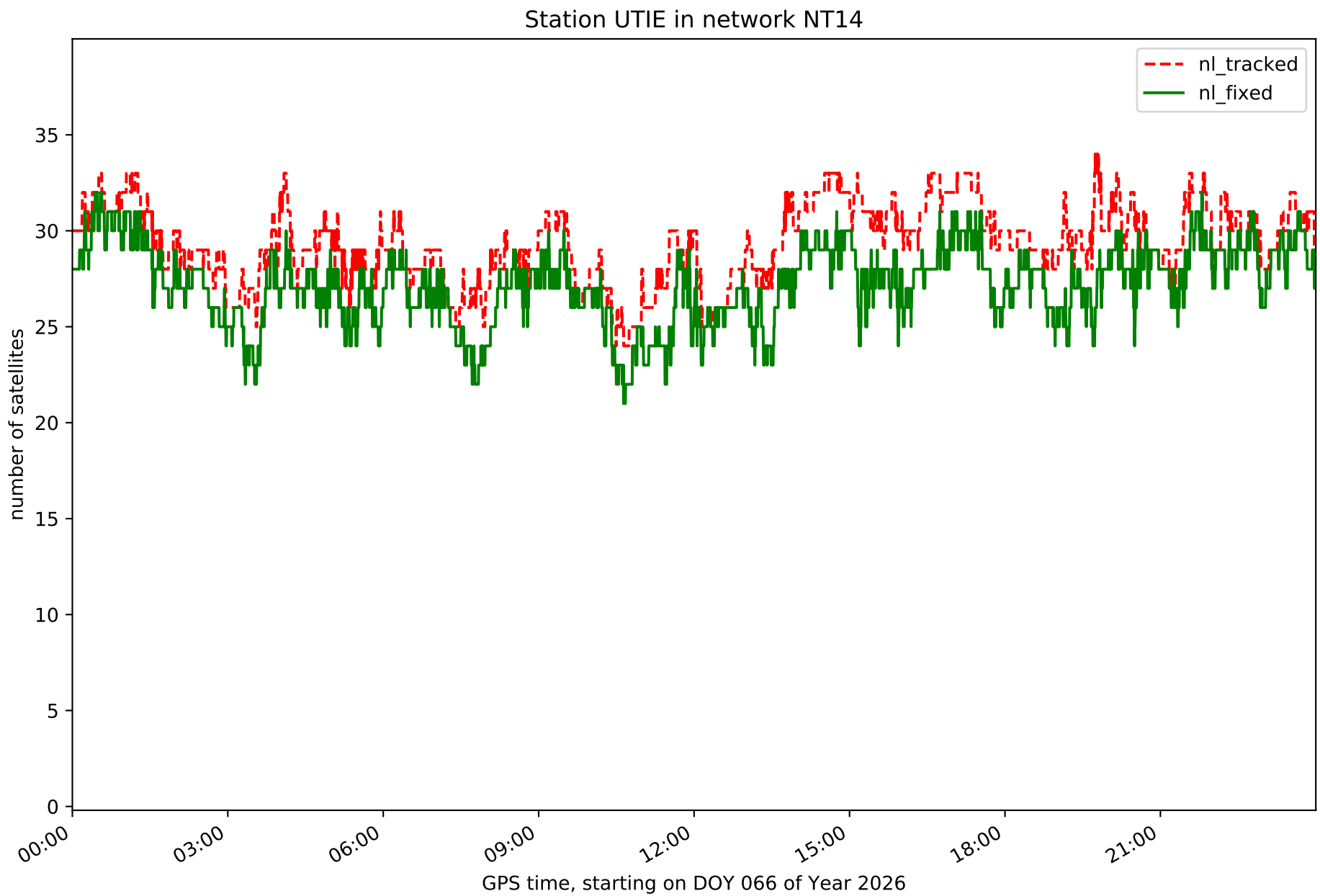
Station UTIE in network NT14
nl_tracked
nl_fixed
number of satellites
0
5
10
15
20
25
30
35
00:00
03:00
06:00
09:00
12:00
15:00
18:00
21:00
GPS time, starting on DOY 066 of Year 2026

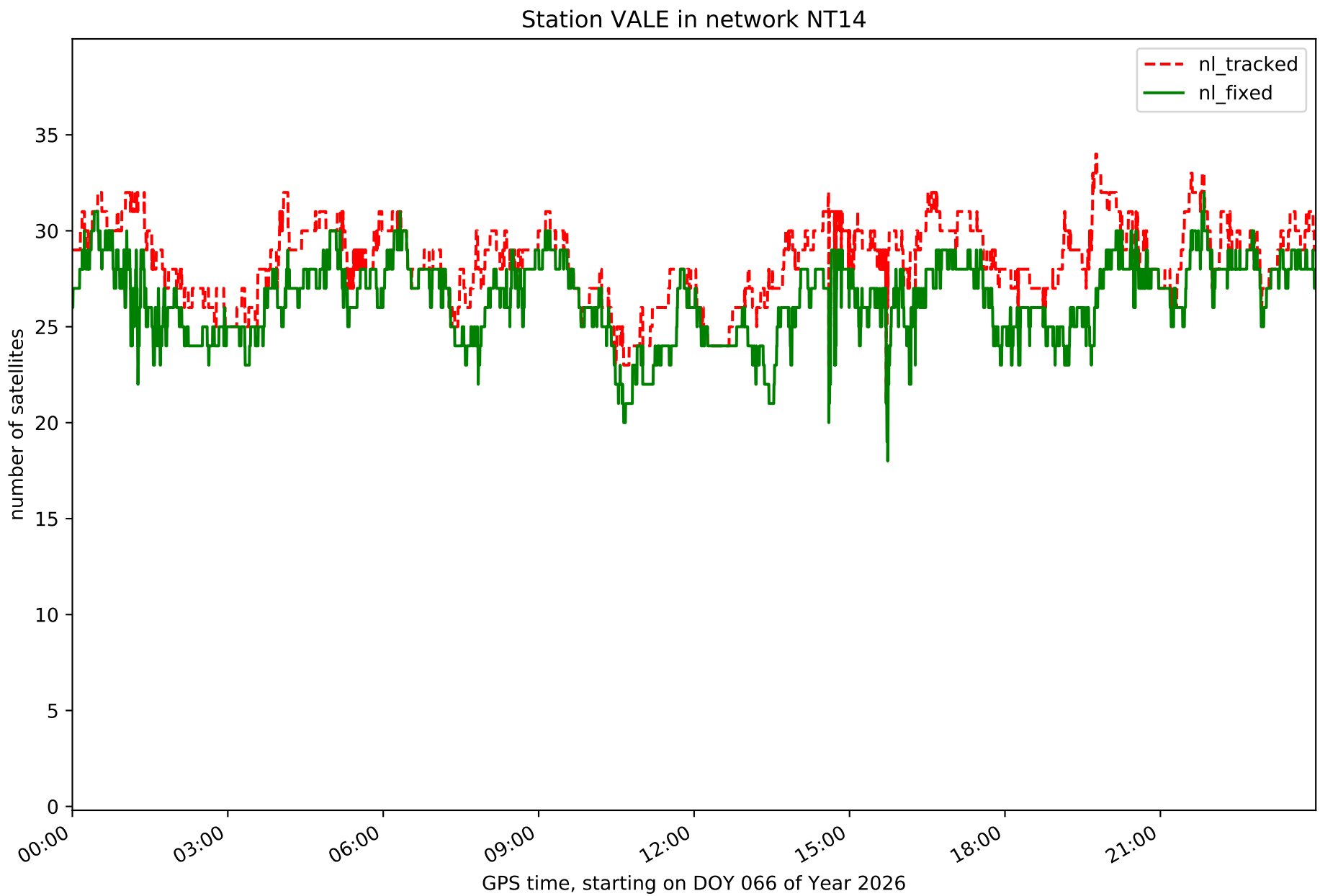
Station VALE in network NT14
nl_tracked
nl_fixed
number of satellites
0
5
10
15
20
25
30
35
00:00
03:00
06:00
09:00
12:00
15:00
18:00
21:00
GPS time, starting on DOY 066 of Year 2026

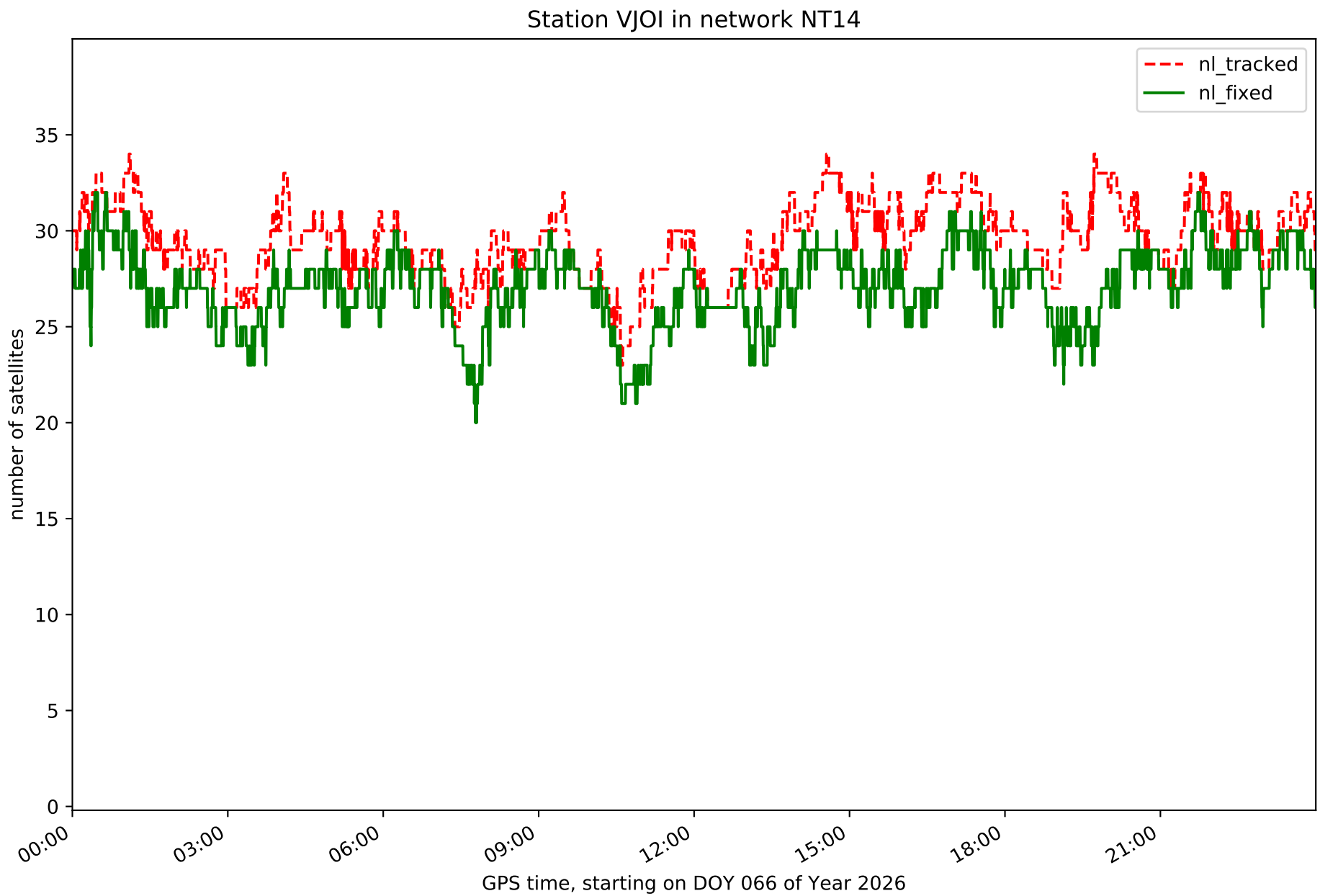
Station VJOI in network NT14
nl_tracked
nl_fixed
number of satellites
0
5
10
15
20
25
30
35
00:00
03:00
06:00
09:00
12:00
15:00
18:00
21:00
GPS time, starting on DOY 066 of Year 2026

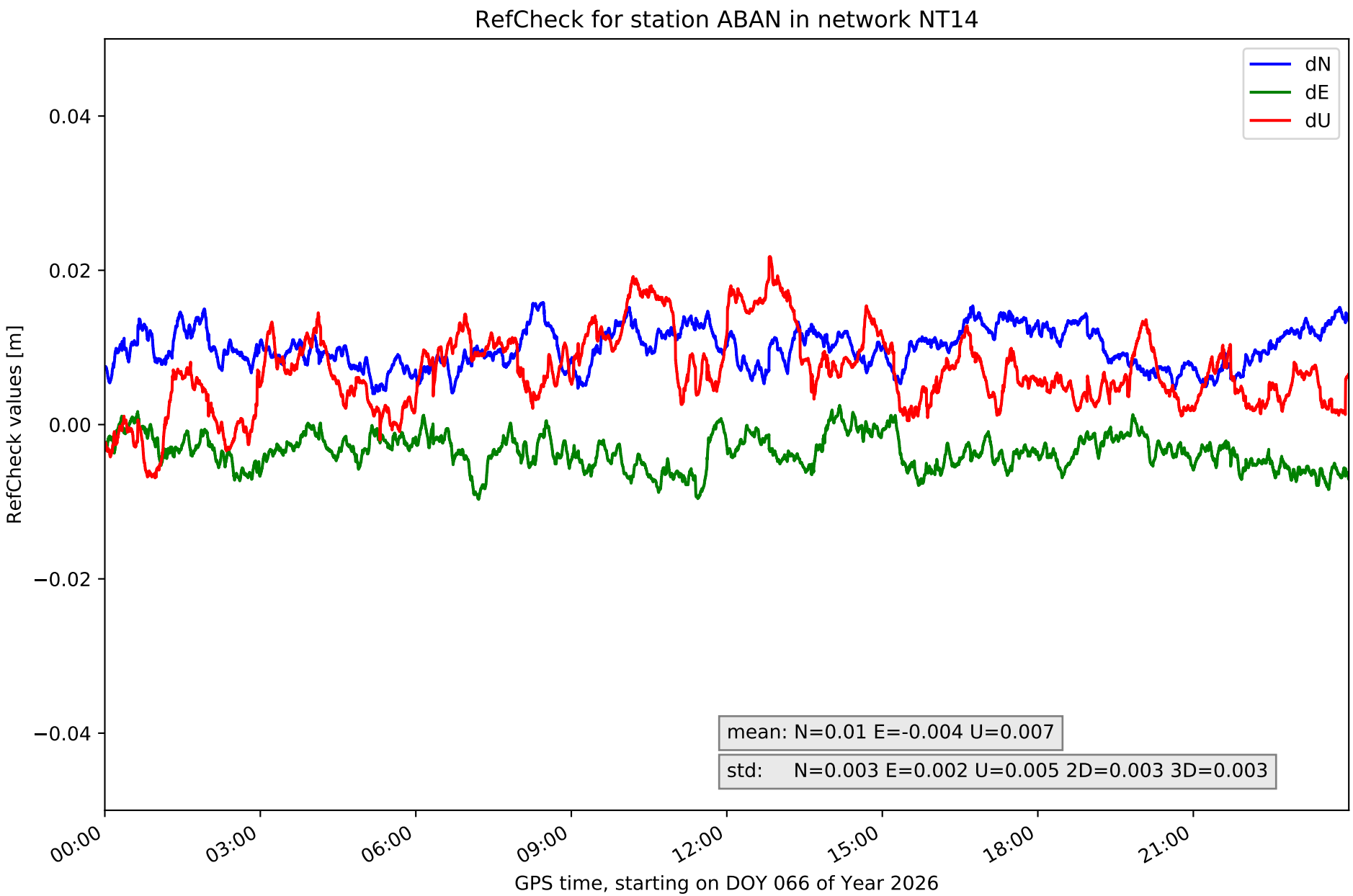
RefCheck for station ABAN in network NT14
dN
dE
dU
0.04
0.02
0.00
−0.02
−0.04
RefCheck values [m]
mean: N=0.01 E=-0.004 U=0.007
std: N=0.003 E=0.002 U=0.005 2D=0.003 3D=0.003
00:00
03:00
06:00
09:00
12:00
15:00
18:00
21:00
GPS time, starting on DOY 066 of Year 2026

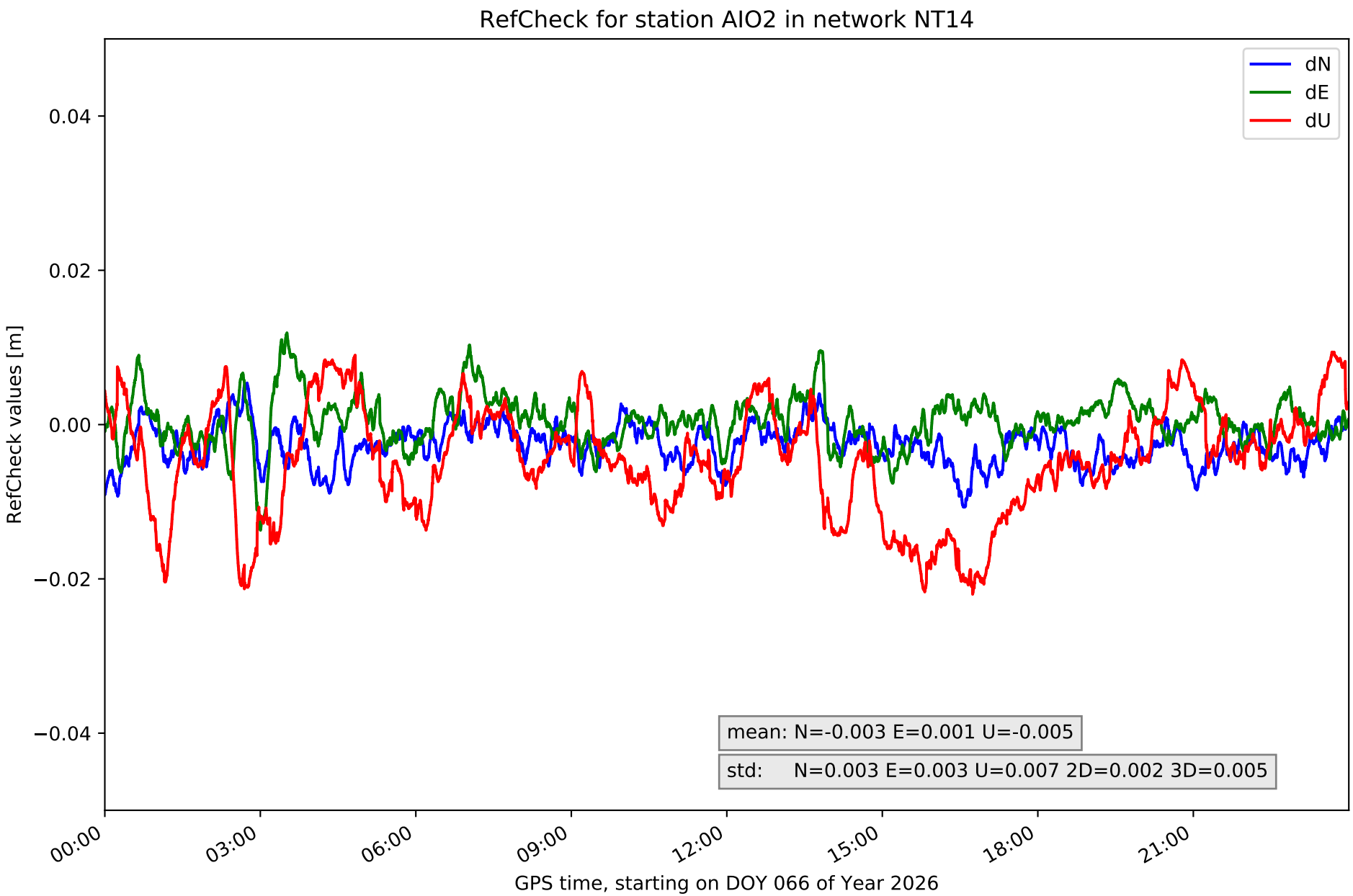
RefCheck for station AIO2 in network NT14
dN
dE
dU
0.04
0.02
0.00
−0.02
−0.04
RefCheck values [m]
mean: N=-0.003 E=0.001 U=-0.005
std: N=0.003 E=0.003 U=0.007 2D=0.002 3D=0.005
00:00
03:00
06:00
09:00
12:00
15:00
18:00
21:00
GPS time, starting on DOY 066 of Year 2026

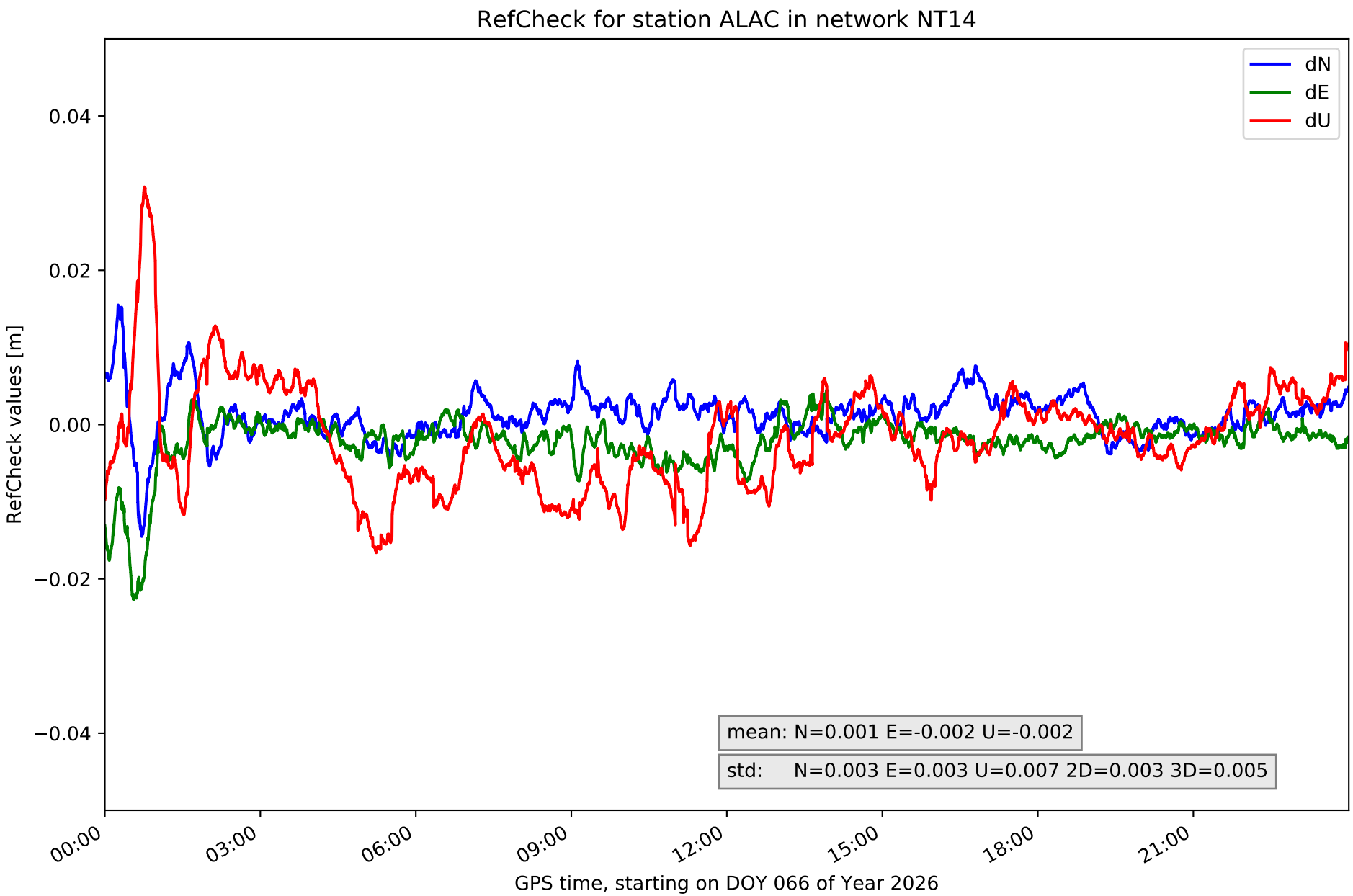
RefCheck for station ALAC in network NT14
dN
dE
dU
0.04
0.02
0.00
−0.02
−0.04
RefCheck values [m]
mean: N=0.001 E=-0.002 U=-0.002
std: N=0.003 E=0.003 U=0.007 2D=0.003 3D=0.005
00:00
03:00
06:00
09:00
12:00
15:00
18:00
21:00
GPS time, starting on DOY 066 of Year 2026

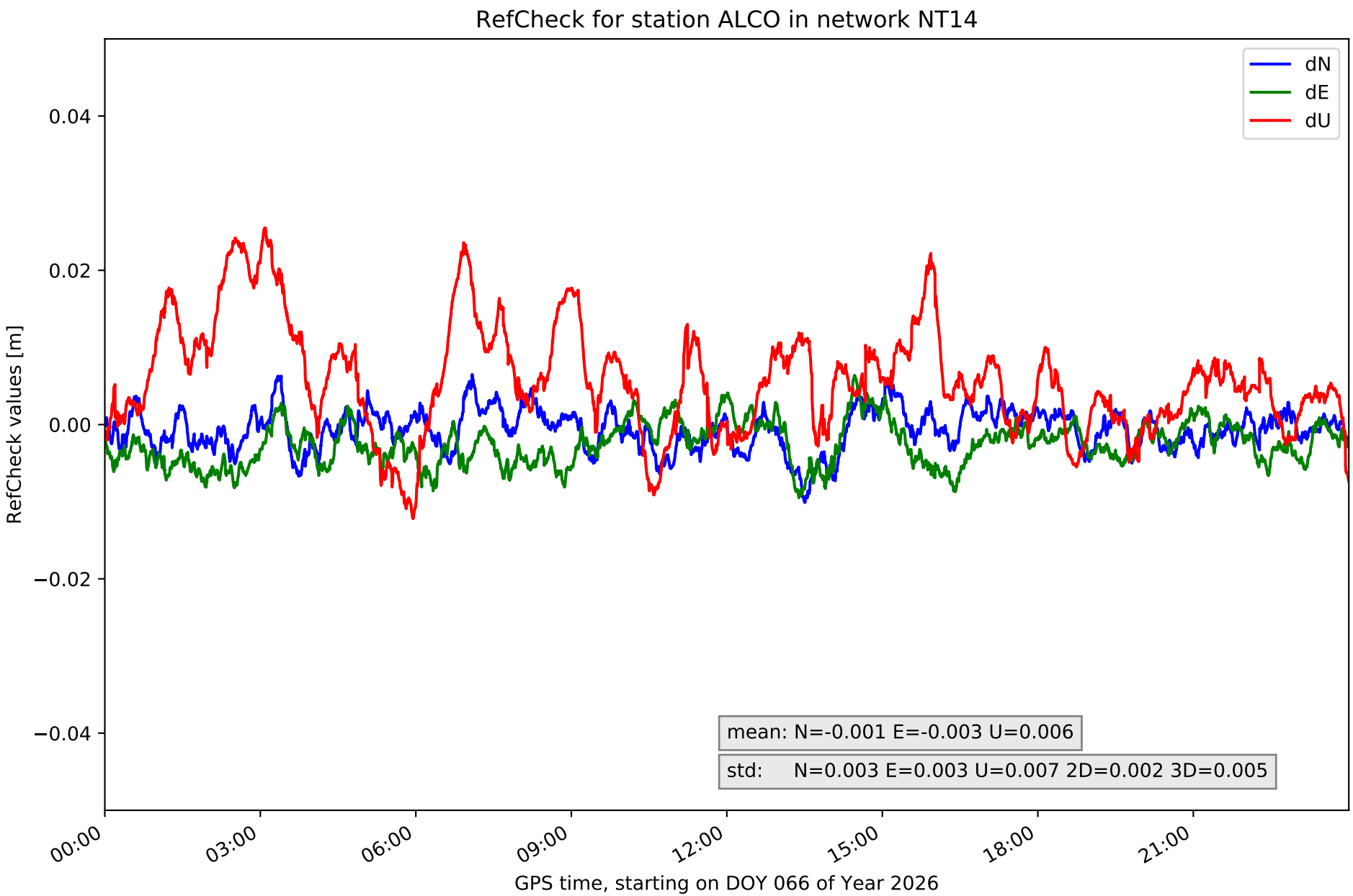
RefCheck for station ALCO in network NT14
dN
dE
dU
0.04
0.02
0.00
−0.02
−0.04
RefCheck values [m]
mean: N=-0.001 E=-0.003 U=0.006
std: N=0.003 E=0.003 U=0.007 2D=0.002 3D=0.005
00:00
03:00
06:00
09:00
12:00
15:00
18:00
21:00
GPS time, starting on DOY 066 of Year 2026

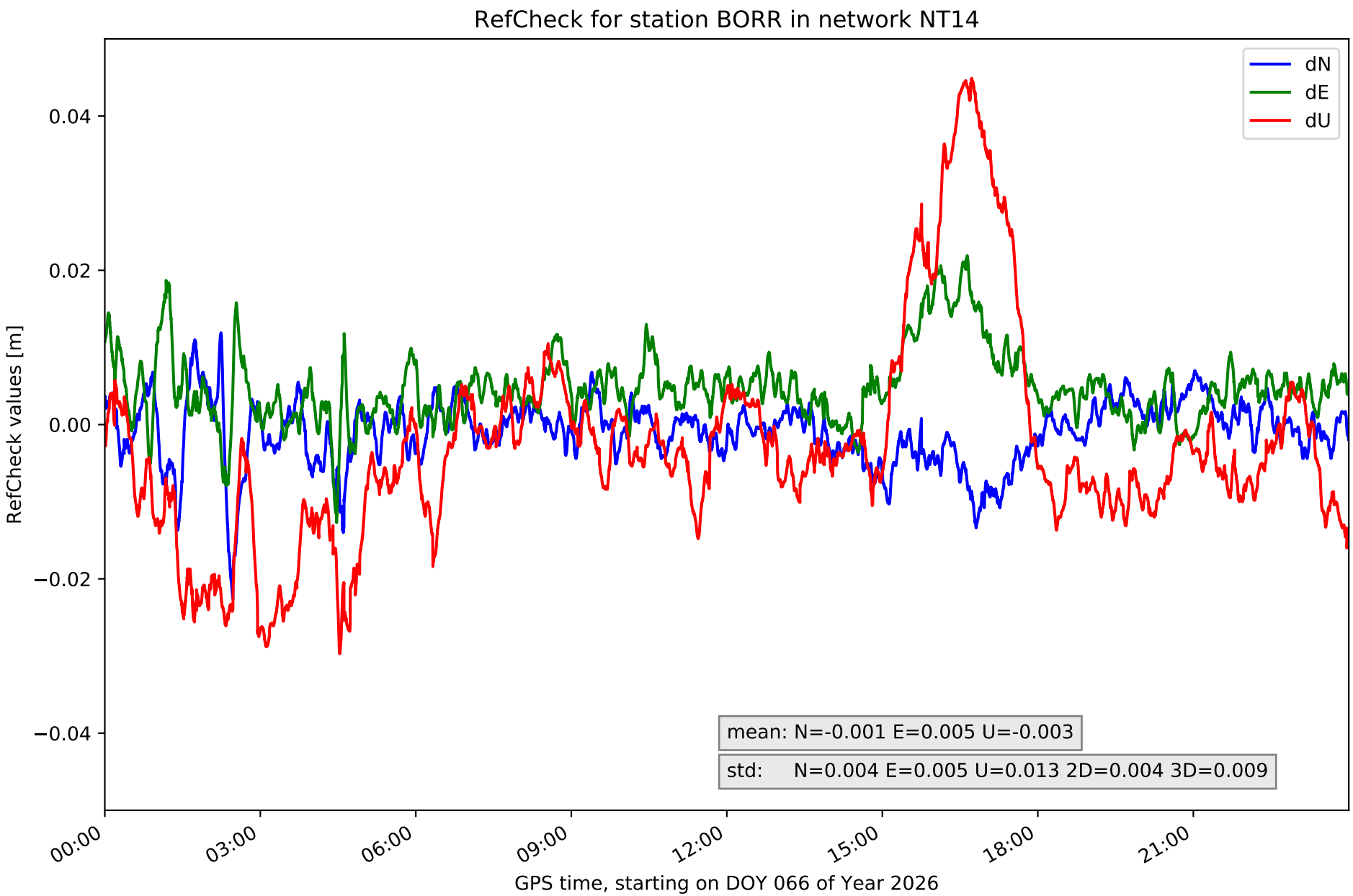
RefCheck for station BORR in network NT14
dN
dE
dU
0.04
0.02
0.00
−0.02
−0.04
RefCheck values [m]
mean: N=-0.001 E=0.005 U=-0.003
std: N=0.004 E=0.005 U=0.013 2D=0.004 3D=0.009
00:00
03:00
06:00
09:00
12:00
15:00
18:00
21:00
GPS time, starting on DOY 066 of Year 2026

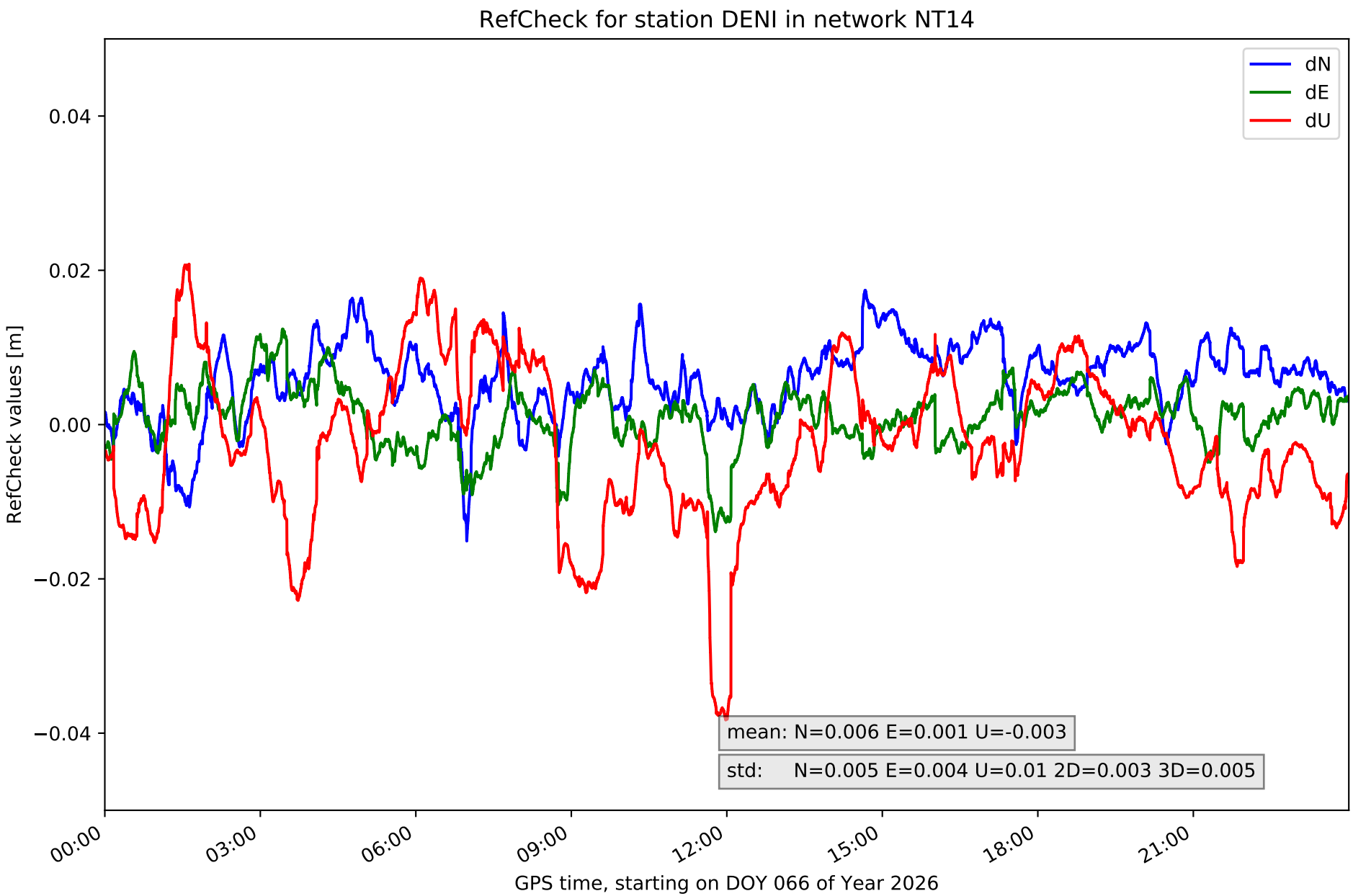
RefCheck for station DENI in network NT14
dN
dE
dU
0.04
0.02
0.00
−0.02
−0.04
RefCheck values [m]
mean: N=0.006 E=0.001 U=-0.003
std: N=0.005 E=0.004 U=0.01 2D=0.003 3D=0.005
00:00
03:00
06:00
09:00
12:00
15:00
18:00
21:00
GPS time, starting on DOY 066 of Year 2026

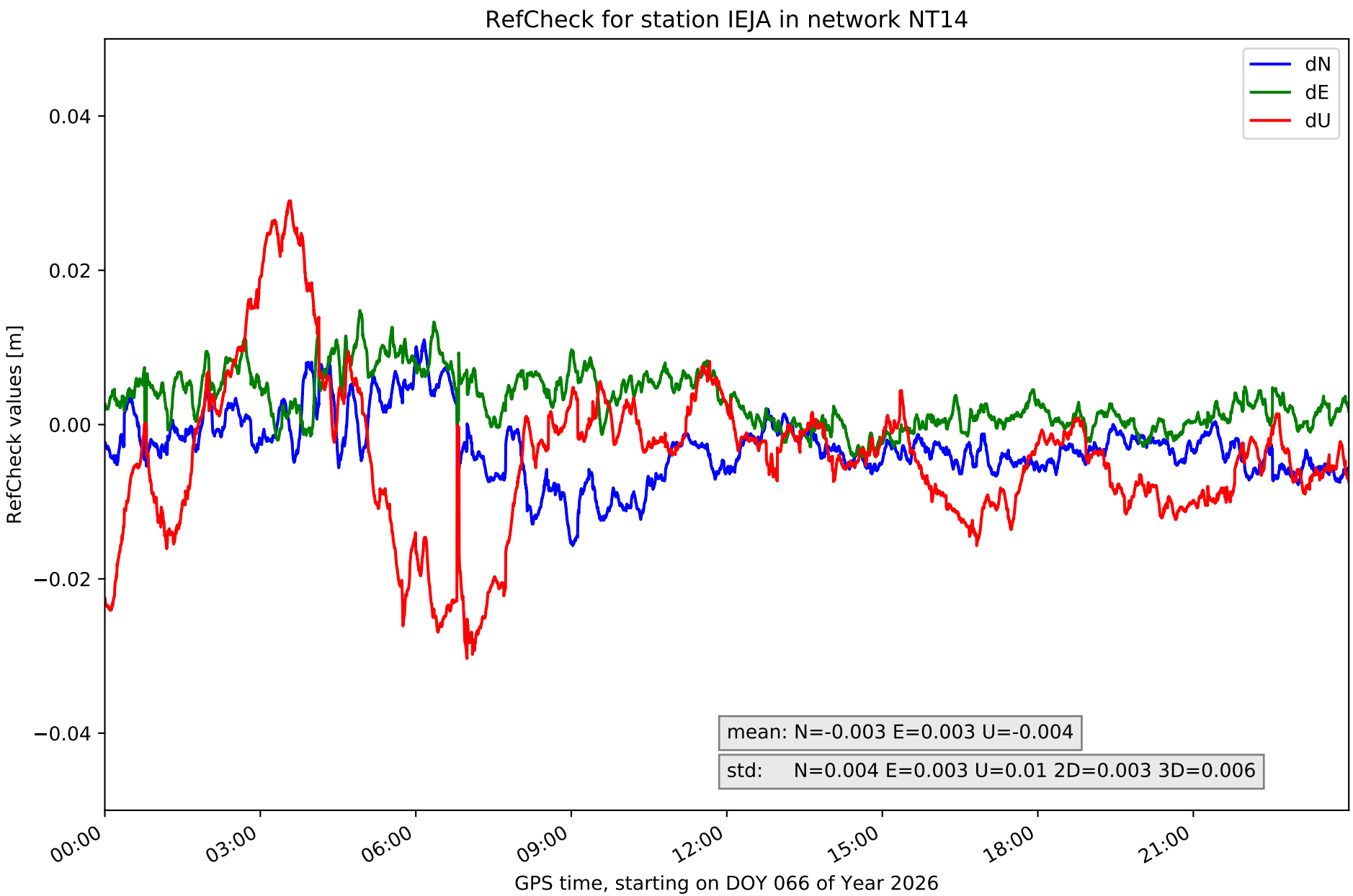
RefCheck for station IEJA in network NT14
dN
dE
dU
0.04
0.02
0.00
−0.02
−0.04
RefCheck values [m]
mean: N=-0.003 E=0.003 U=-0.004
std: N=0.004 E=0.003 U=0.01 2D=0.003 3D=0.006
00:00
03:00
06:00
09:00
12:00
15:00
18:00
21:00
GPS time, starting on DOY 066 of Year 2026

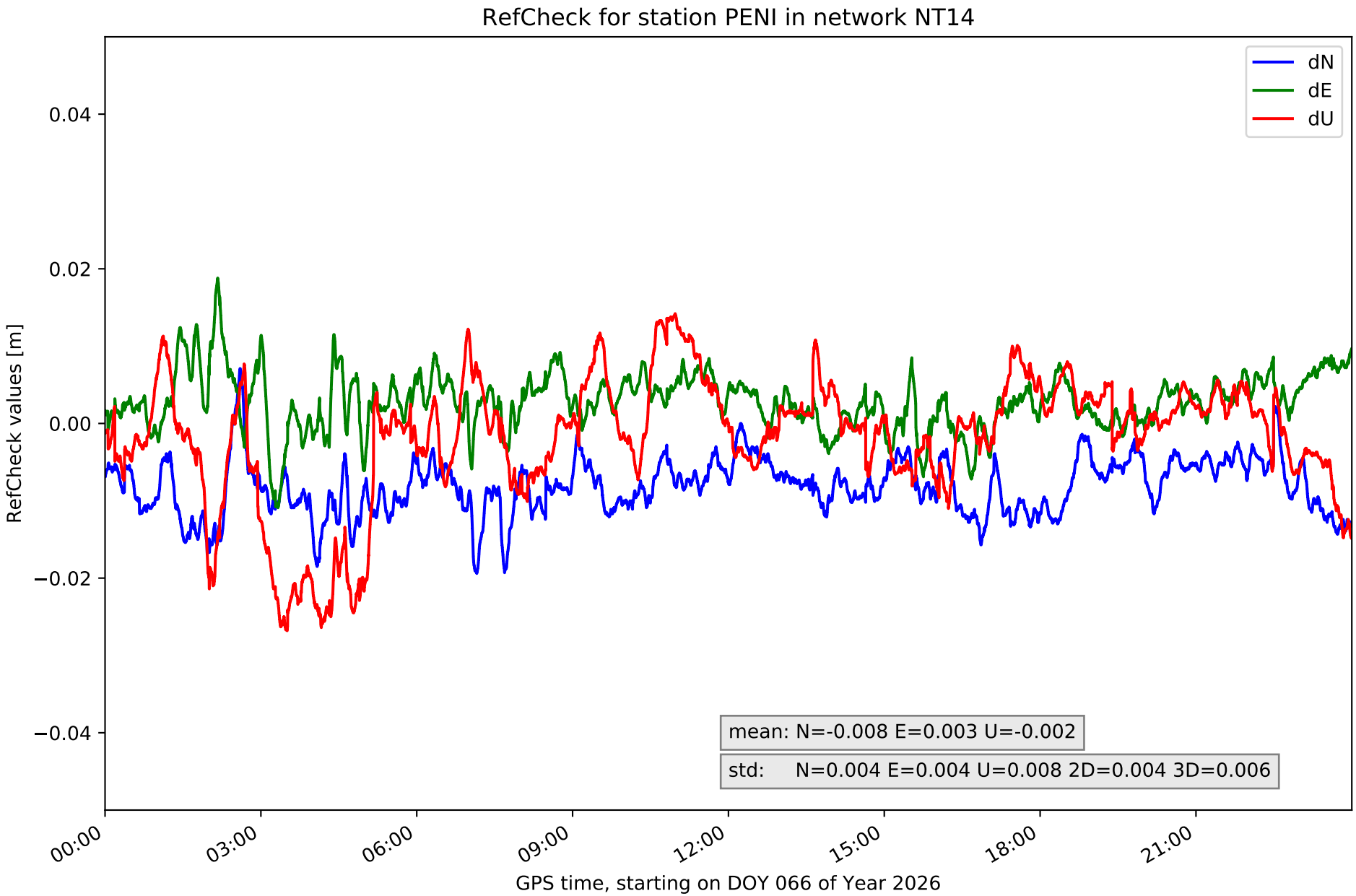
RefCheck for station PENI in network NT14
dN
dE
dU
0.04
0.02
0.00
−0.02
−0.04
RefCheck values [m]
mean: N=-0.008 E=0.003 U=-0.002
std: N=0.004 E=0.004 U=0.008 2D=0.004 3D=0.006
00:00
03:00
06:00
09:00
12:00
15:00
18:00
21:00
GPS time, starting on DOY 066 of Year 2026

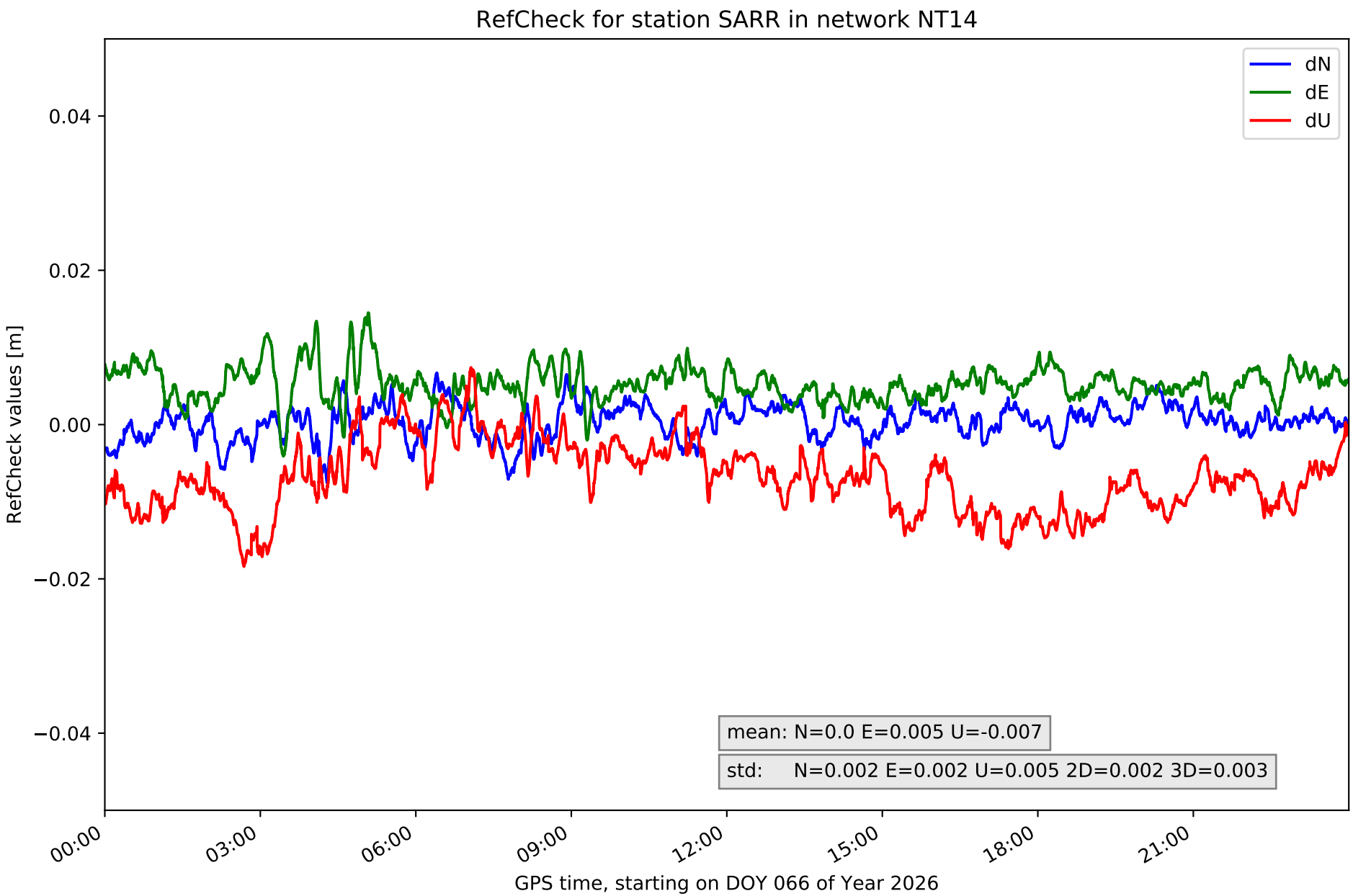
RefCheck for station SARR in network NT14
dN
dE
dU
0.04
0.02
0.00
−0.02
−0.04
RefCheck values [m]
mean: N=0.0 E=0.005 U=-0.007
std: N=0.002 E=0.002 U=0.005 2D=0.002 3D=0.003
00:00
03:00
06:00
09:00
12:00
15:00
18:00
21:00
GPS time, starting on DOY 066 of Year 2026

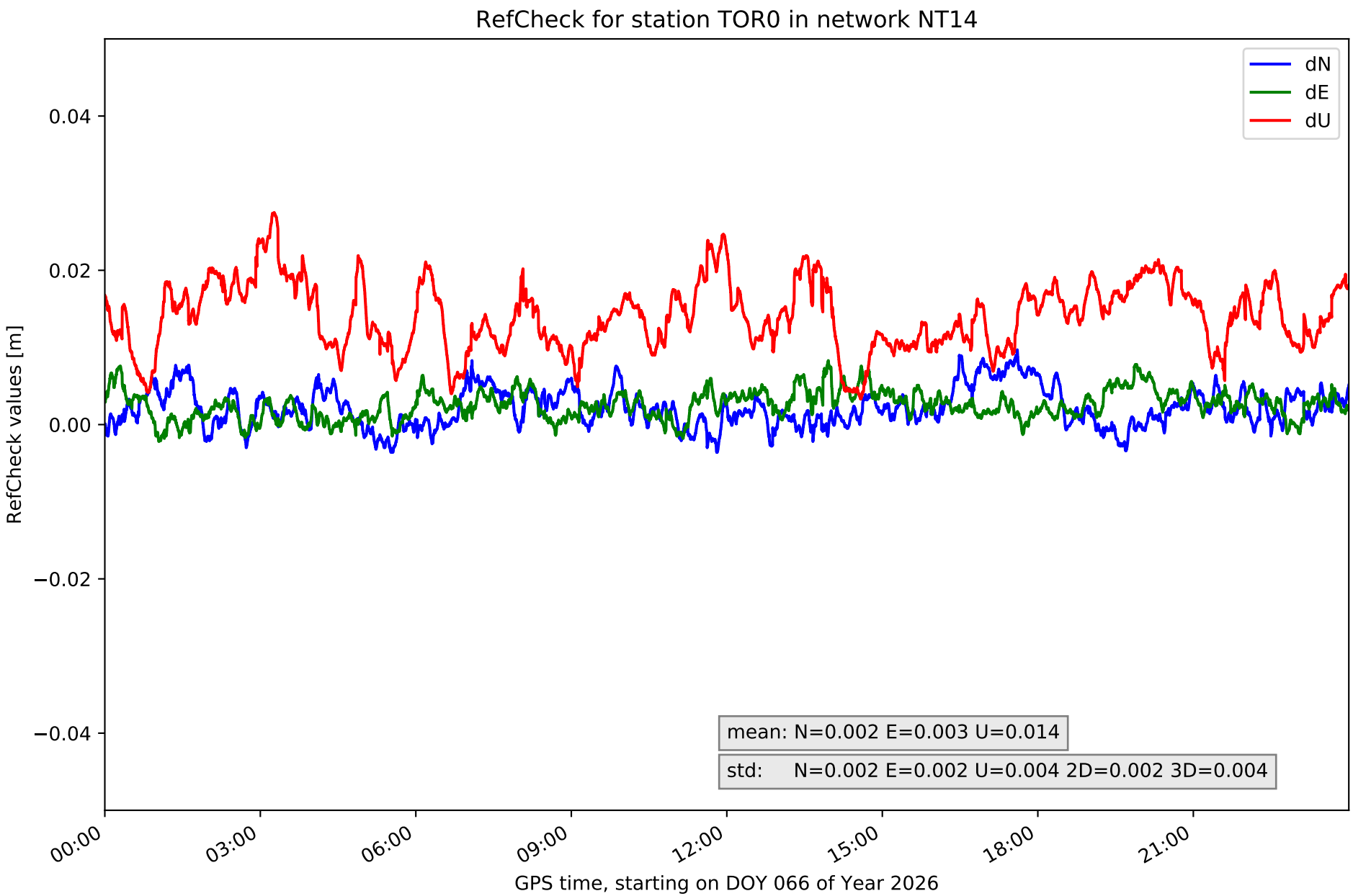
RefCheck for station TOR0 in network NT14
dN
dE
dU
0.04
0.02
0.00
−0.02
−0.04
RefCheck values [m]
mean: N=0.002 E=0.003 U=0.014
std: N=0.002 E=0.002 U=0.004 2D=0.002 3D=0.004
00:00
03:00
06:00
09:00
12:00
15:00
18:00
21:00
GPS time, starting on DOY 066 of Year 2026

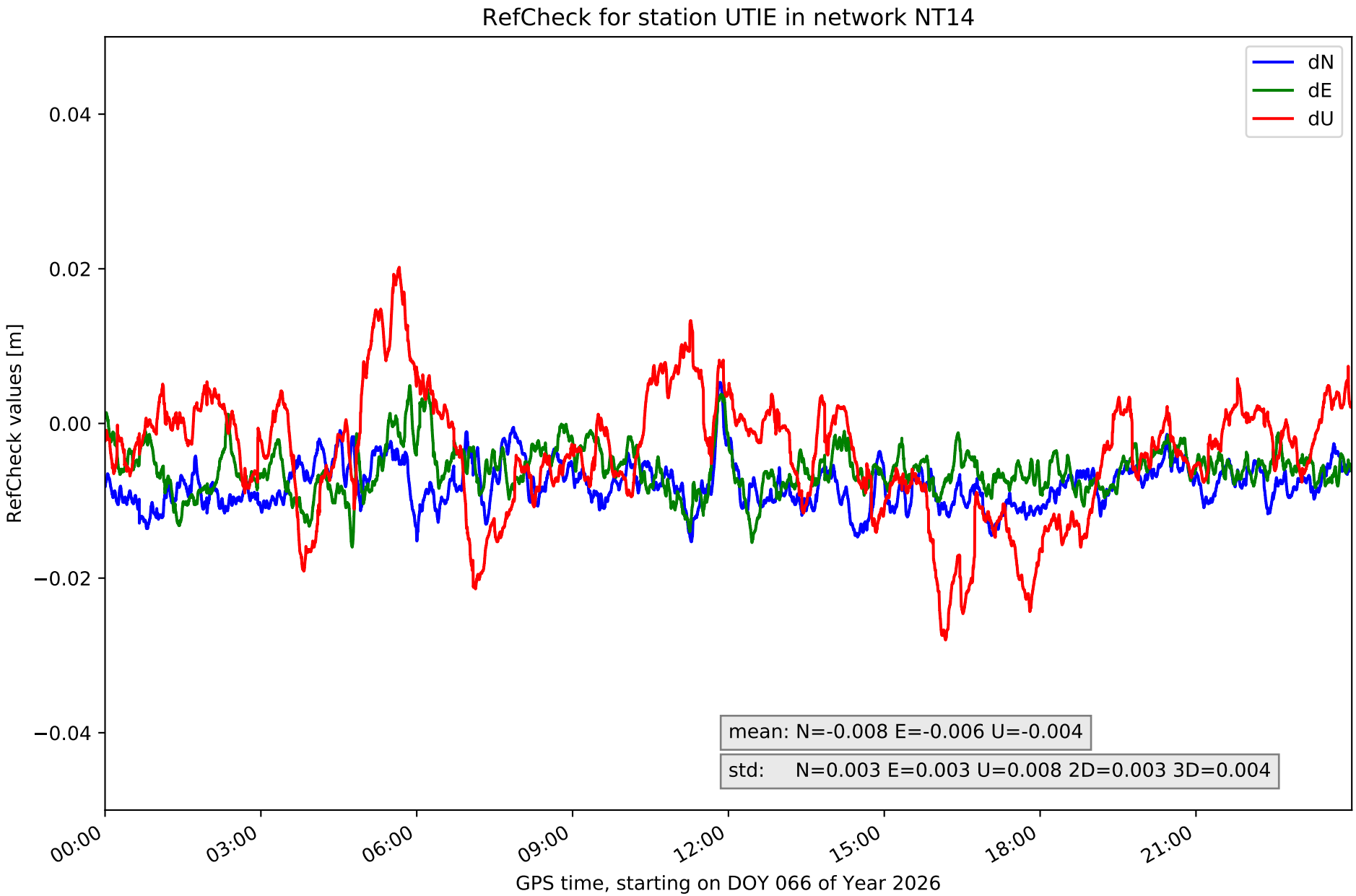
RefCheck for station UTIE in network NT14
dN
dE
dU
0.04
0.02
0.00
−0.02
−0.04
RefCheck values [m]
mean: N=-0.008 E=-0.006 U=-0.004
std: N=0.003 E=0.003 U=0.008 2D=0.003 3D=0.004
00:00
03:00
06:00
09:00
12:00
15:00
18:00
21:00
GPS time, starting on DOY 066 of Year 2026

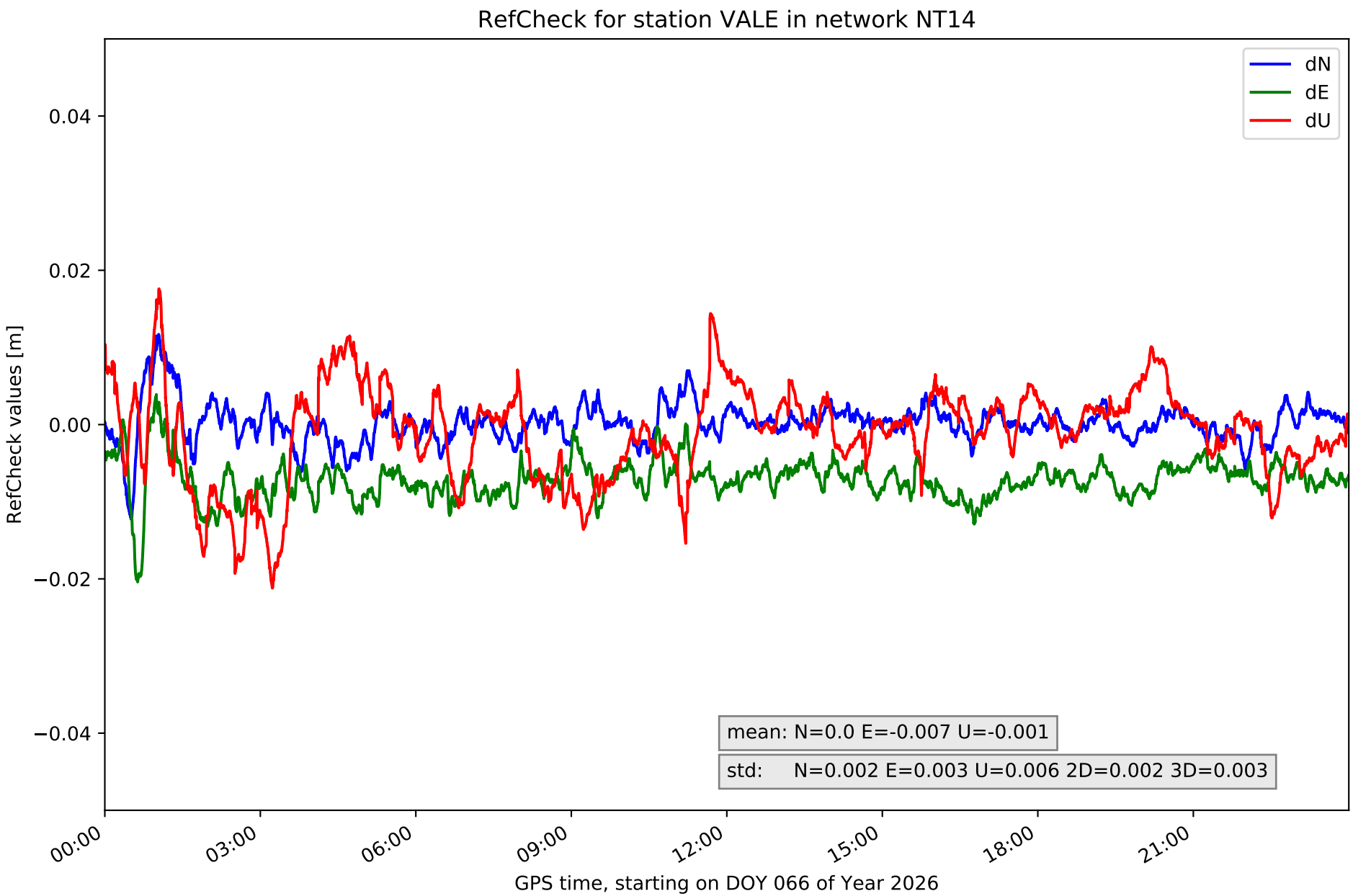
RefCheck for station VALE in network NT14
dN
dE
dU
0.04
0.02
0.00
−0.02
−0.04
RefCheck values [m]
mean: N=0.0 E=-0.007 U=-0.001
std: N=0.002 E=0.003 U=0.006 2D=0.002 3D=0.003
00:00
03:00
06:00
09:00
12:00
15:00
18:00
21:00
GPS time, starting on DOY 066 of Year 2026

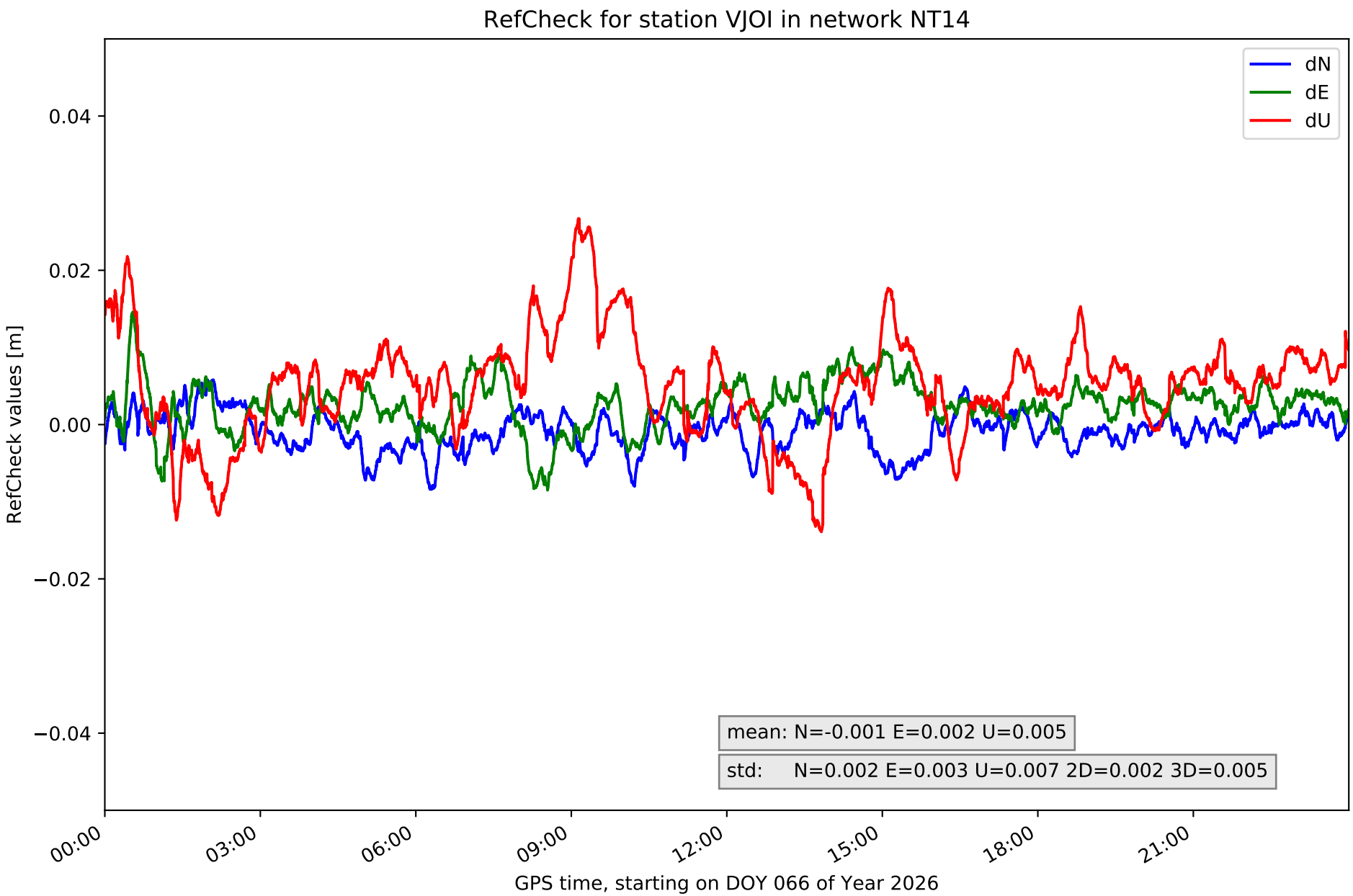
RefCheck for station VJOI in network NT14
dN
dE
dU
0.04
0.02
0.00
−0.02
−0.04
RefCheck values [m]
mean: N=-0.001 E=0.002 U=0.005
std: N=0.002 E=0.003 U=0.007 2D=0.002 3D=0.005
00:00
03:00
06:00
09:00
12:00
15:00
18:00
21:00
GPS time, starting on DOY 066 of Year 2026

RefCheck values for network NT14

Station	Nmin	Nmax	Nstd	Emin	Emax	Estd	Umin	Umax	Ustd	std2D	std3D	#2D > 0.01	% 2D > 0.01	#3D > 0.02	% 3D > 0.02
ABAN	0.004	0.016	0.003	-0.01	0.003	0.002	-0.007	0.022	0.005	0.003	0.003	**48554**	**57.9**	4739	5.7
AIO2	-0.011	0.005	0.003	-0.014	0.012	0.003	-0.022	0.009	0.007	0.002	0.005	1858	2.2	3026	3.6
ALAC	-0.015	0.015	0.003	**-0.023**	0.004	0.003	-0.017	0.031	0.007	0.003	0.005	3531	4.2	1541	1.8
ALCO	-0.01	0.006	0.003	-0.009	0.006	0.003	-0.012	0.025	0.007	0.002	0.005	1046	1.2	4664	5.6
BORR	**-0.023**	0.012	0.004	-0.013	**0.022**	**0.005**	-0.03	**0.045**	**0.013**	**0.004**	**0.009**	13709	16.4	**15901**	**19.0**
DENI	-0.015	**0.017**	**0.005**	-0.014	0.012	0.004	**-0.038**	0.021	0.01	0.003	0.005	22341	26.7	6472	7.7
IEJA	-0.016	0.011	0.004	-0.005	0.015	0.003	-0.03	0.029	0.01	0.003	0.006	12885	15.4	10708	12.8
PENI	-0.019	0.007	0.004	-0.011	0.019	0.004	-0.027	0.014	0.008	**0.004**	0.006	34033	40.6	8422	10.0
SARR	-0.008	0.007	0.002	-0.004	0.015	0.002	-0.018	0.007	0.005	0.002	0.003	3021	3.6	96	0.1
TOR0	-0.004	0.01	0.002	-0.002	0.008	0.002	0.003	0.028	0.004	0.002	0.004	0	0.0	9445	11.3
UTIE	-0.015	0.005	0.003	-0.016	0.005	0.003	-0.028	0.02	0.008	0.003	0.004	46439	55.4	7254	8.7
VALE	-0.012	0.012	0.002	-0.02	0.004	0.003	-0.021	0.018	0.006	0.002	0.003	10338	12.3	1591	1.9
VJOI	-0.008	0.006	0.002	-0.009	0.015	0.003	-0.014	0.027	0.007	0.002	0.005	1268	1.5	2666	3.2
Mean	**-0.012**	**0.01**	**0.003**	**-0.012**	**0.011**	**0.003**	**-0.02**	**0.023**	**0.007**	**0.003**	**0.005**	**15309.5**	**18.3**	**5886.5**	**7.0**
Min/Max	**-0.023**	**0.017**	**0.005**	**-0.023**	**0.022**	**0.005**	**-0.038**	**0.045**	**0.013**	**0.004**	**0.009**	**48554**	**57.9**	**15901**	**19.0**

fixing statistic for network NT14

fixing percentage of	all GNSS	G	R	E	C
using threshold 0.3	93.7	95.1	90.3	95.6	92.4
considering satellites with dual-frequency fixed	91.6	92.9	88.0	93.5	90.7
considering all signals separately	91.6	92.8	88.0	93.6	89.4