summary for network NT11

timeperiod chosen: from 2026-03-07-00:00:00 until 2026-03-07-23:59:59

average update rate (durations larger than 15 seconds considered as observation gap): 1.0 seconds

average fixing percentage with threshold set to 0.3: 94.0 percent

stations available: 9 of 9

station information:

station ALOR:	antenna: LEIAR25	LEIT	receiver: LEICA GR30	height: 189.527
station CBON:	antenna: LEIAR25	LEIT	receiver: LEICA GR30	height: 57.337
station EIVI:	antenna: LEIAR25	LEIT	receiver: LEICA GR30	height: 132.136
station FORM:	antenna: LEIAR25	LEIT	receiver: LEICA GR30	height: 99.597
station IBIZ:	antenna: TPSCR3_GGD	CONE	receiver: LEICA GR25	height: 59.957
station MALL:	antenna: LEIAR20	LEIM	receiver: LEICA GR50	height: 62.11
station SINE:	antenna: LEIAR25	LEIT	receiver: LEICA GR30	height: 188.036
station SJO1:	antenna: LEIAR25	LEIT	receiver: LEICA GR30	height: 59.879
station TRAU:	antenna: LEIAR25	LEIT	receiver: LEICA GR30	height: 606.096

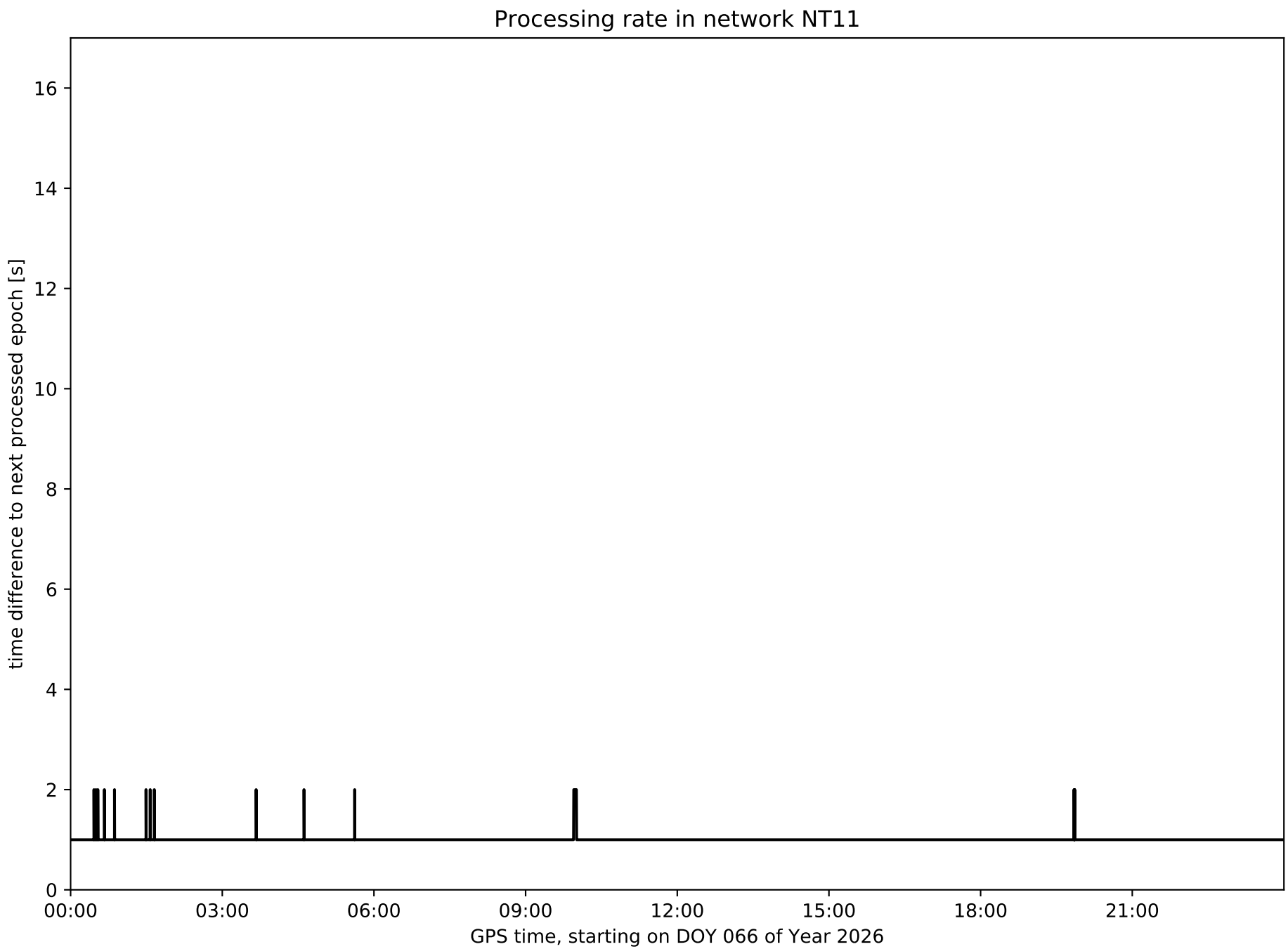
Processing rate in network NT11
time difference to next processed epoch [s]
0
2
4
6
8
10
12
14
16
00:00
03:00
06:00
09:00
12:00
15:00
18:00
21:00
GPS time, starting on DOY 066 of Year 2026

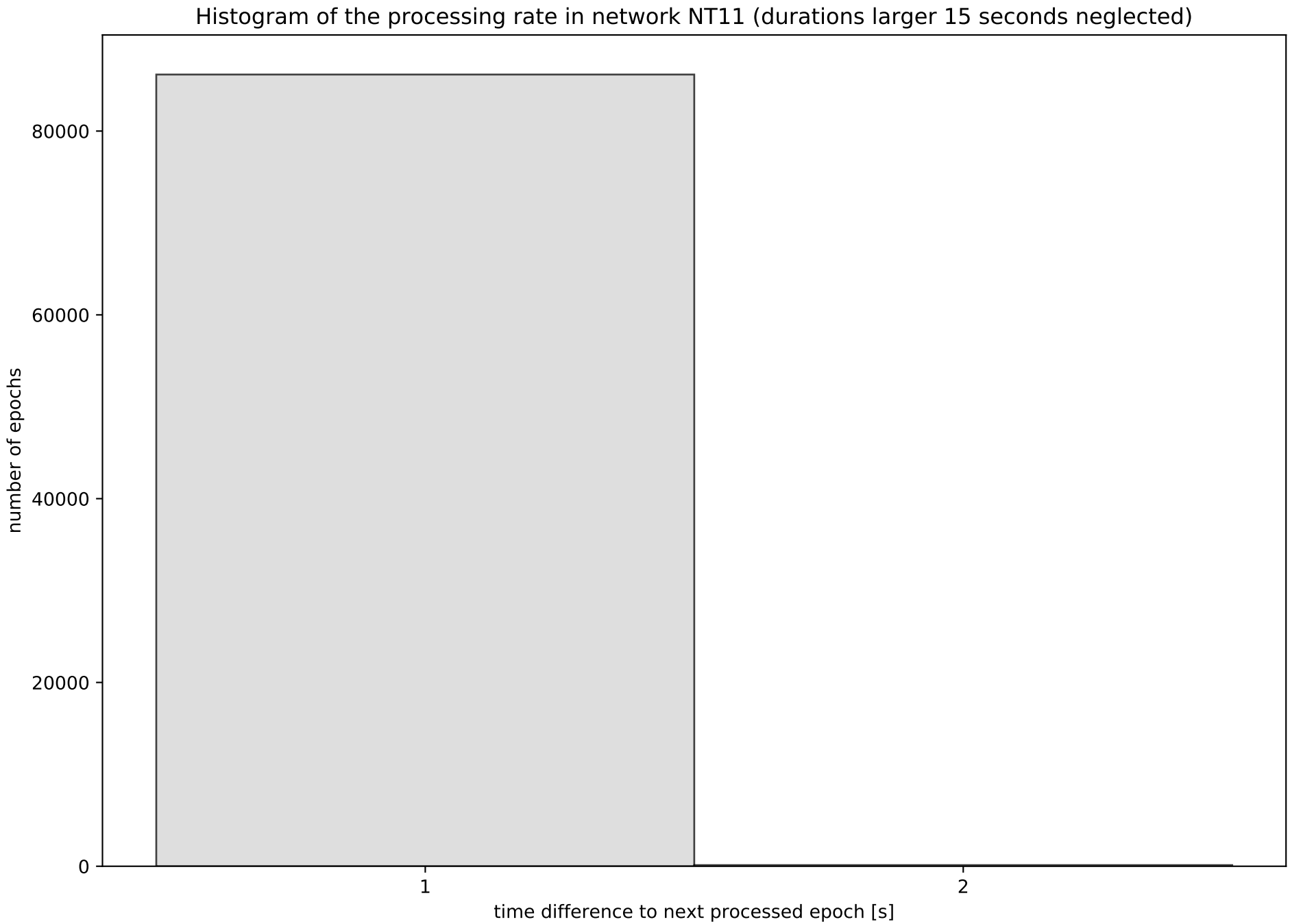
Histogram of the processing rate in network NT11 (durations larger 15 seconds neglected)
number of epochs
80000
60000
40000
20000
0
1
2
time difference to next processed epoch [s]

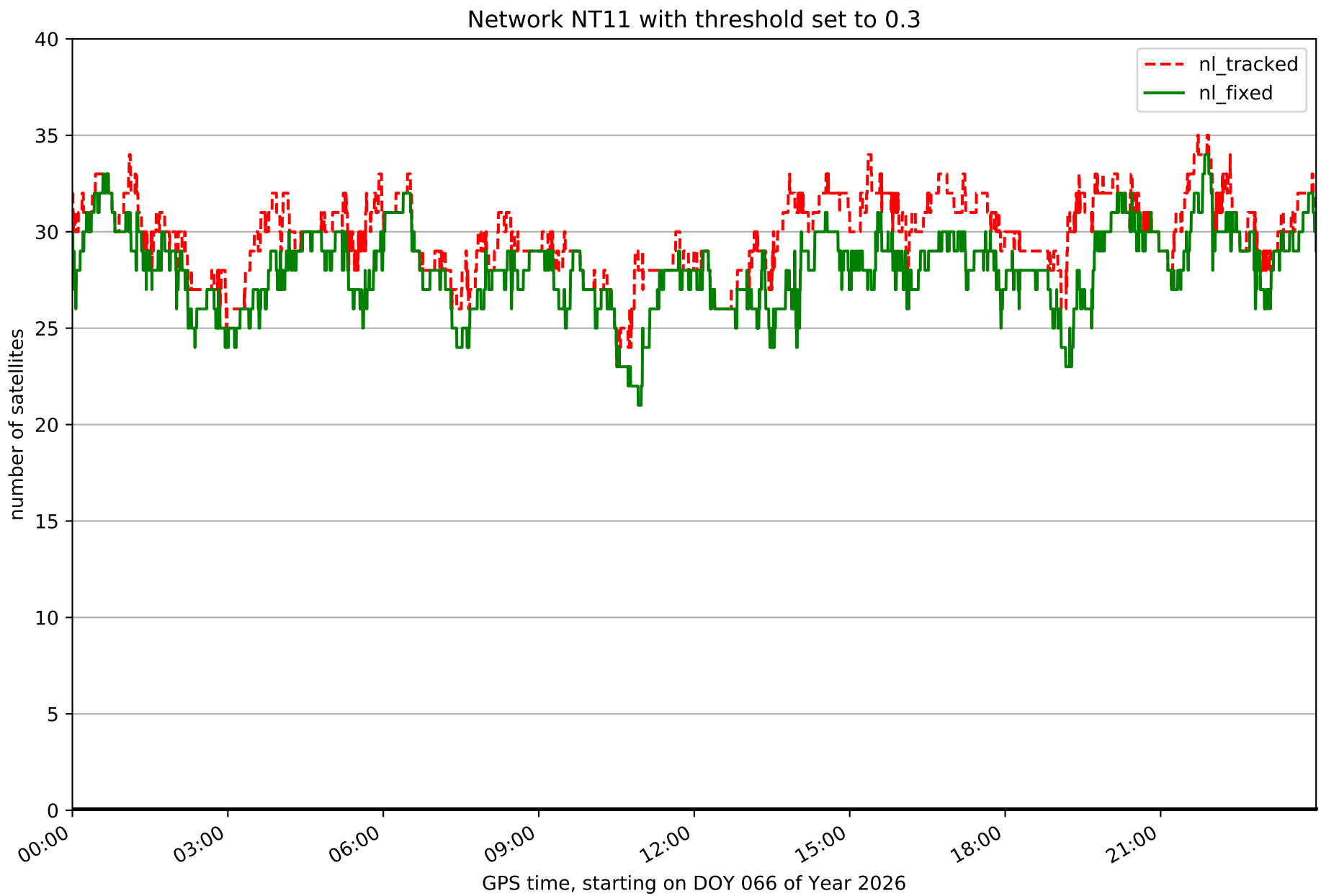
Network NT11 with threshold set to 0.3
nl_tracked
nl_fixed
number of satellites
0
5
10
15
20
25
30
35
40
00:00
03:00
06:00
09:00
12:00
15:00
18:00
21:00
GPS time, starting on DOY 066 of Year 2026

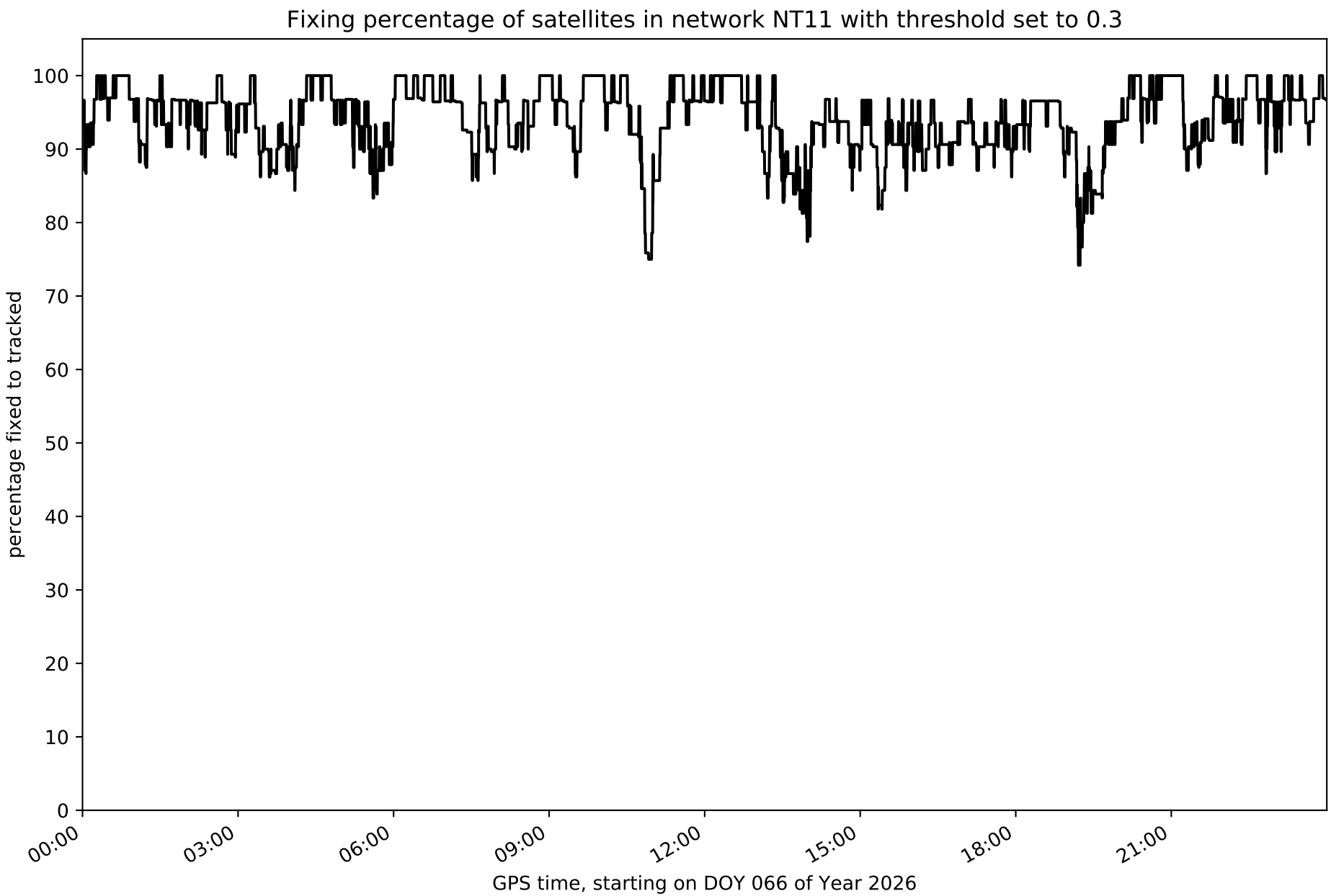
Fixing percentage of satellites in network NT11 with threshold set to 0.3
percentage fixed to tracked
100
90
80
70
60
50
40
30
20
10
0
00:00
03:00
06:00
09:00
12:00
15:00
18:00
21:00
GPS time, starting on DOY 066 of Year 2026

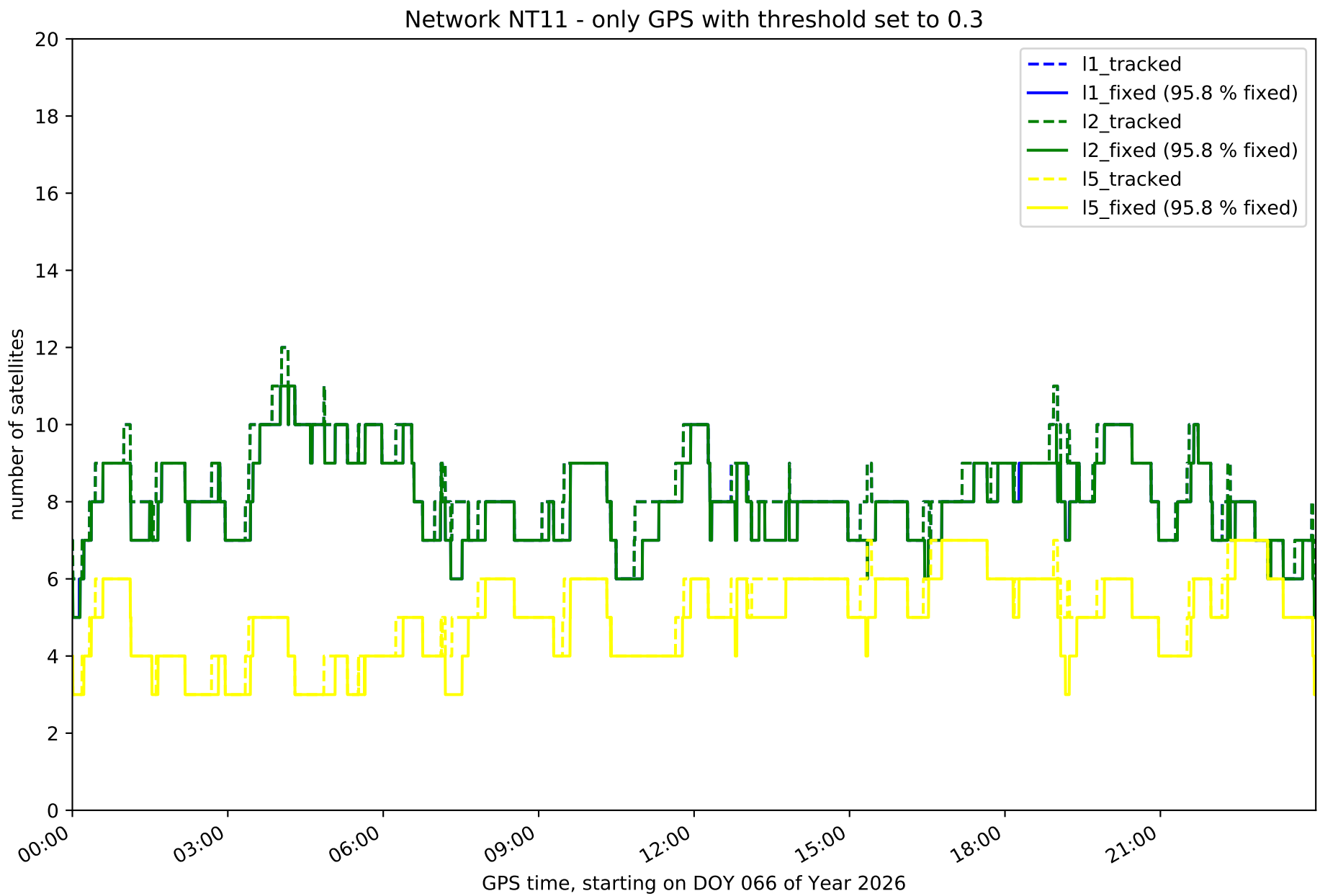
Network NT11 - only GPS with threshold set to 0.3
l1_tracked
l1_fixed (95.8 % fixed)
l2_tracked
l2_fixed (95.8 % fixed)
l5_tracked
l5_fixed (95.8 % fixed)
number of satellites
0
2
4
6
8
10
12
14
16
18
20
00:00
03:00
06:00
09:00
12:00
15:00
18:00
21:00
GPS time, starting on DOY 066 of Year 2026

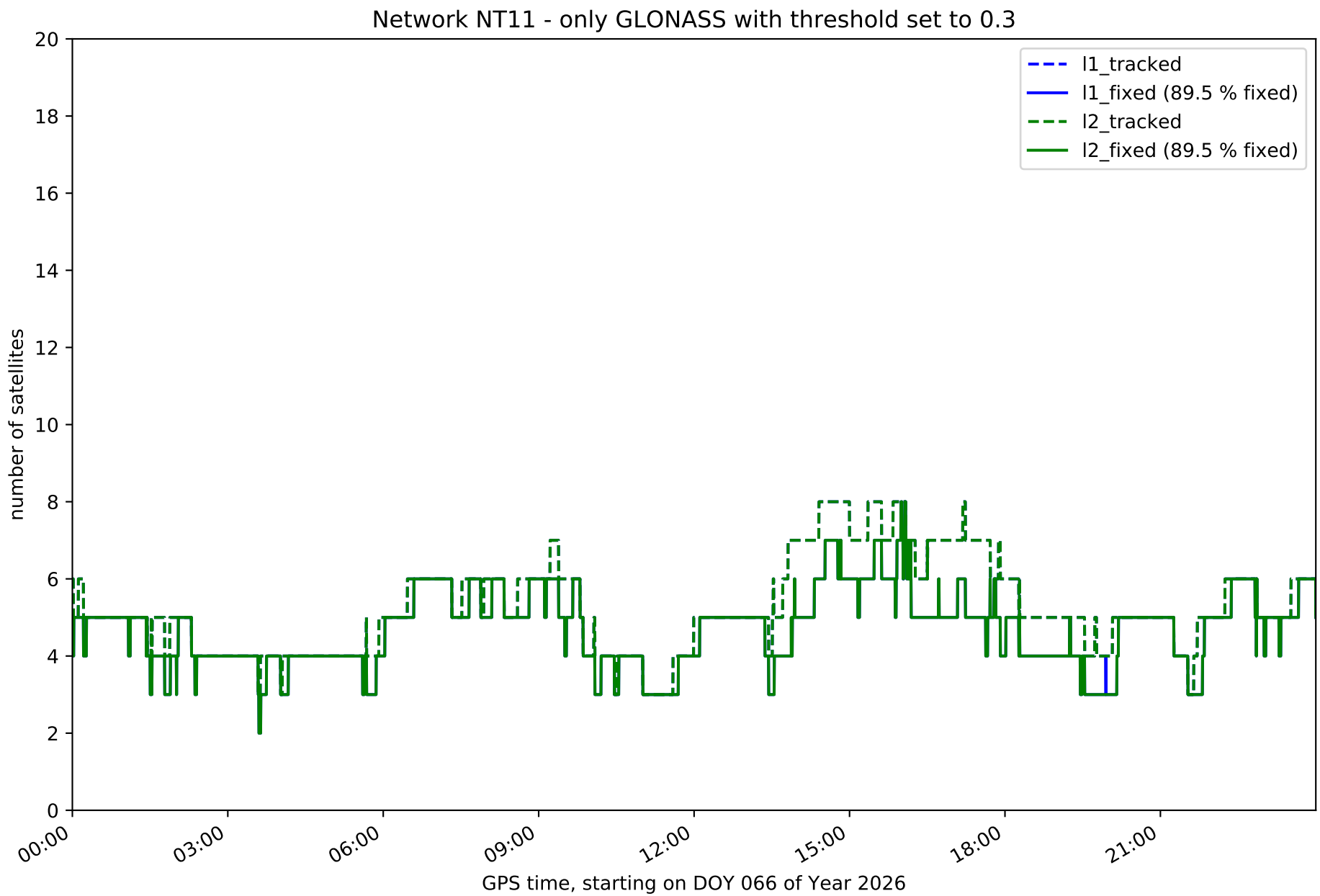
Network NT11 - only GLONASS with threshold set to 0.3
l1_tracked
l1_fixed (89.5 % fixed)
l2_tracked
l2_fixed (89.5 % fixed)
number of satellites
0
2
4
6
8
10
12
14
16
18
20
00:00
03:00
06:00
09:00
12:00
15:00
18:00
21:00
GPS time, starting on DOY 066 of Year 2026

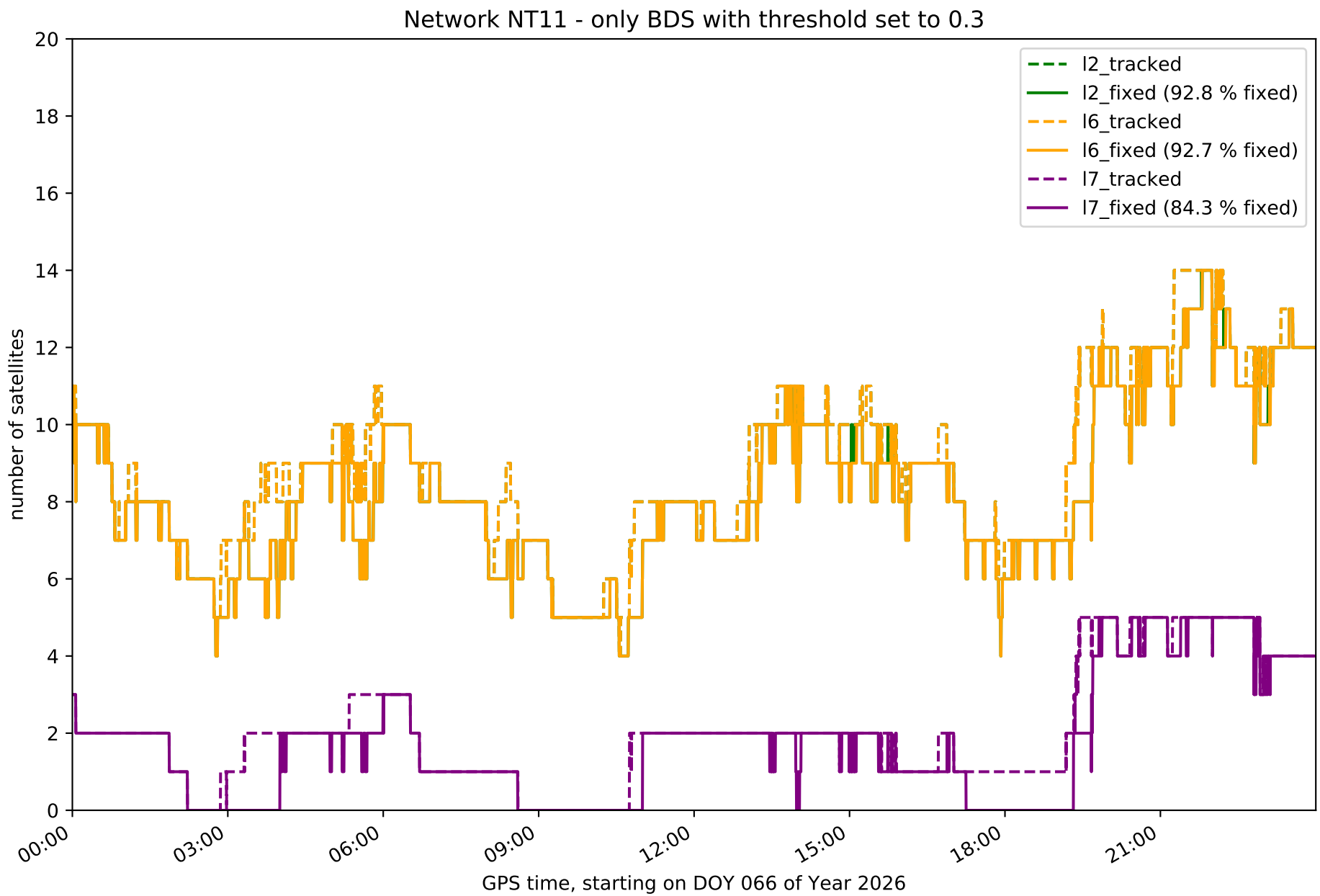
Network NT11 - only BDS with threshold set to 0.3
number of satellites
GPS time, starting on DOY 066 of Year 2026
0
2
4
6
8
10
12
14
16
18
20
00:00
03:00
06:00
09:00
12:00
15:00
18:00
21:00
l2_tracked
l2_fixed (92.8 % fixed)
l6_tracked
l6_fixed (92.7 % fixed)
l7_tracked
l7_fixed (84.3 % fixed)

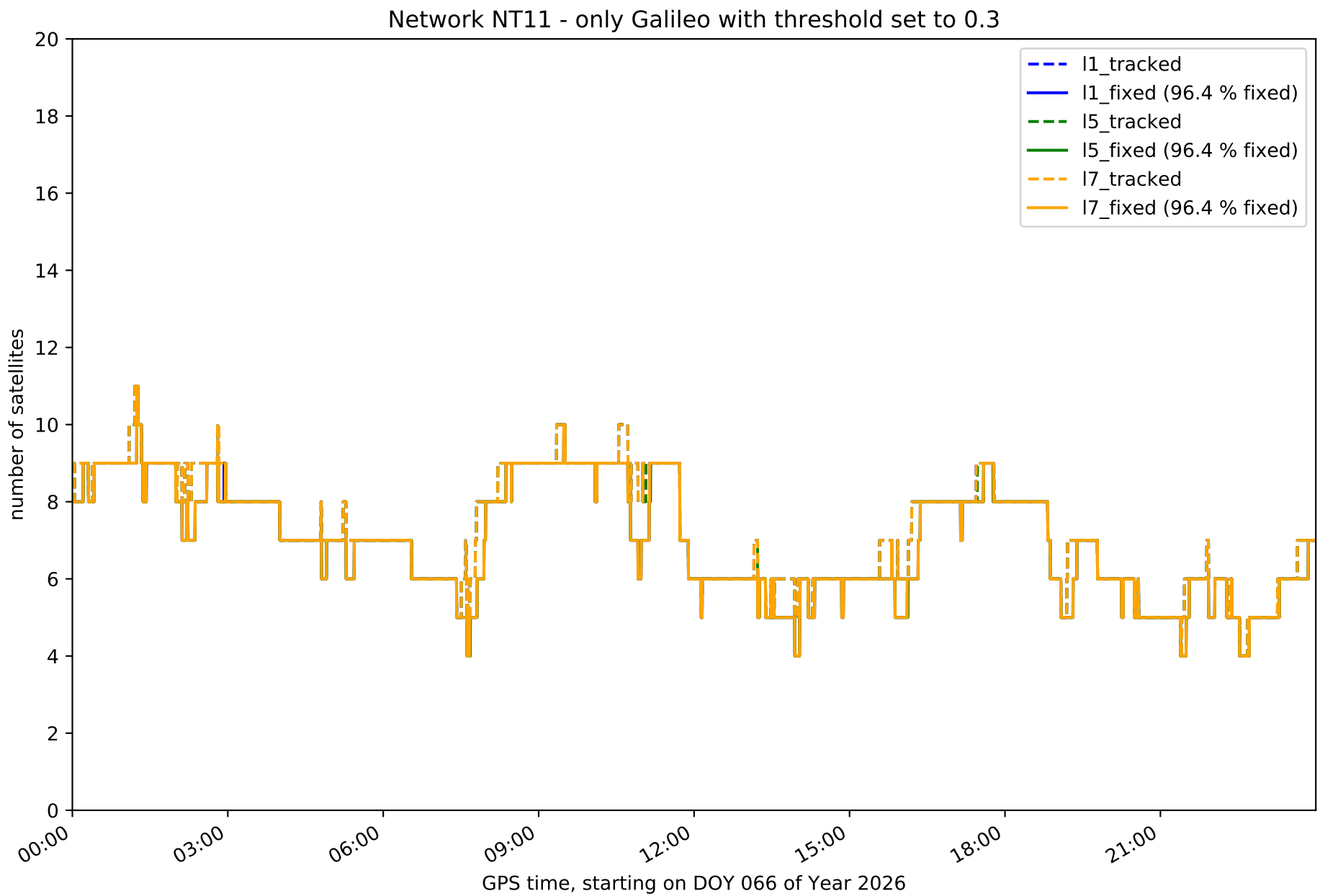
Network NT11 - only Galileo with threshold set to 0.3
number of satellites
GPS time, starting on DOY 066 of Year 2026
0
2
4
6
8
10
12
14
16
18
20
00:00
03:00
06:00
09:00
12:00
15:00
18:00
21:00
l1_tracked
l1_fixed (96.4 % fixed)
l5_tracked
l5_fixed (96.4 % fixed)
l7_tracked
l7_fixed (96.4 % fixed)

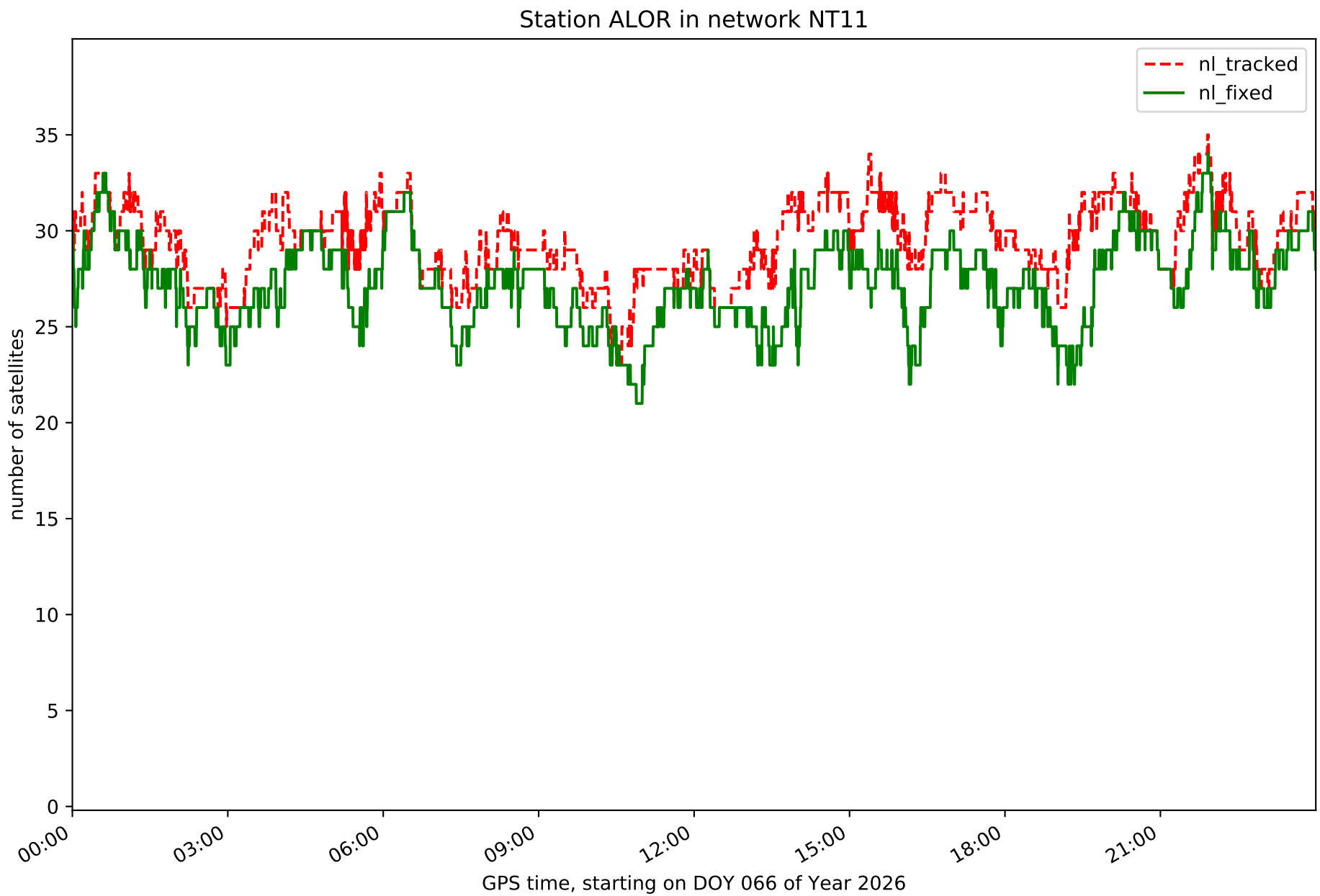
Station ALOR in network NT11
nl_tracked
nl_fixed
number of satellites
0
5
10
15
20
25
30
35
00:00
03:00
06:00
09:00
12:00
15:00
18:00
21:00
GPS time, starting on DOY 066 of Year 2026

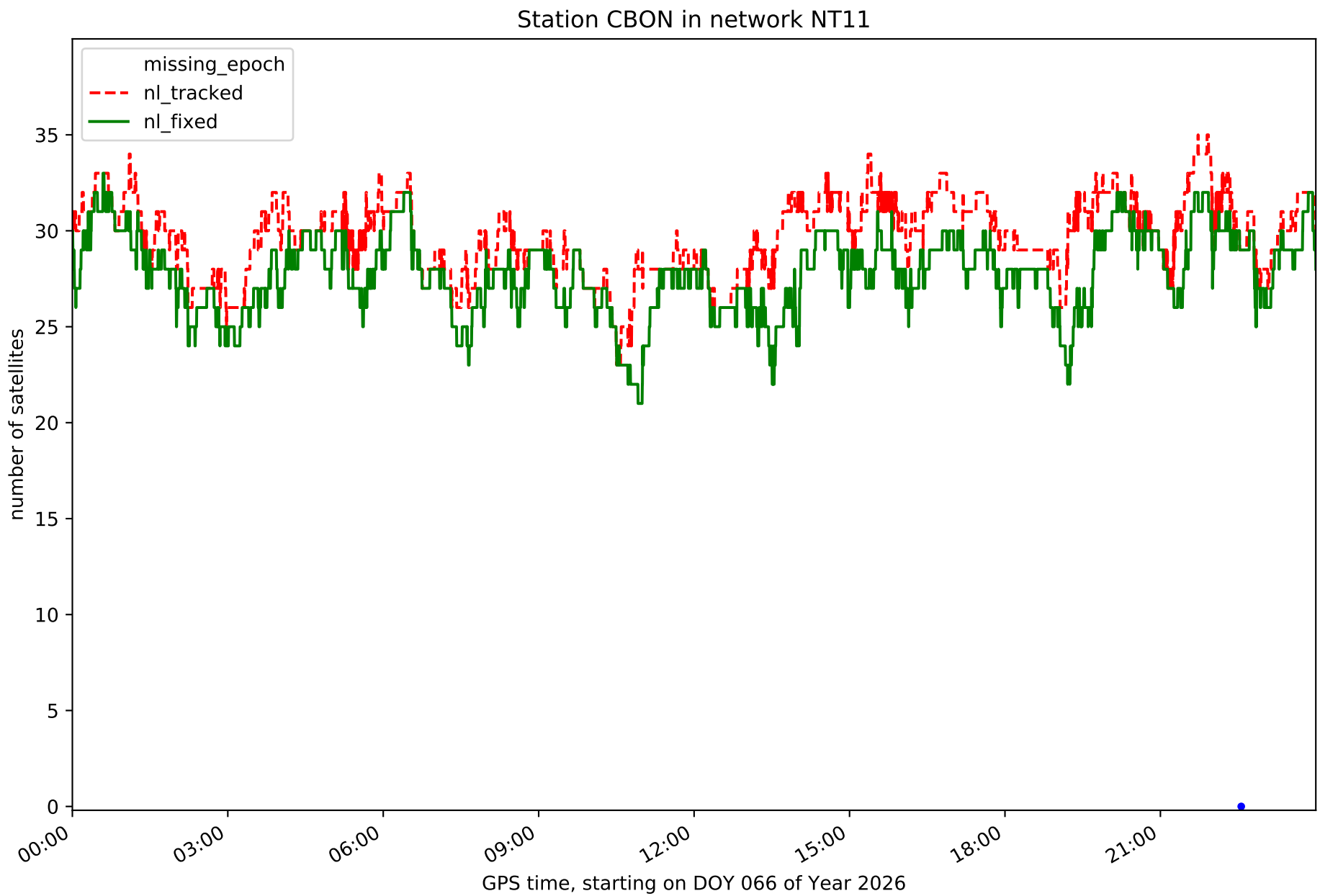
Station CBON in network NT11
missing_epoch
nl_tracked
nl_fixed
number of satellites
0
5
10
15
20
25
30
35
00:00
03:00
06:00
09:00
12:00
15:00
18:00
21:00
GPS time, starting on DOY 066 of Year 2026

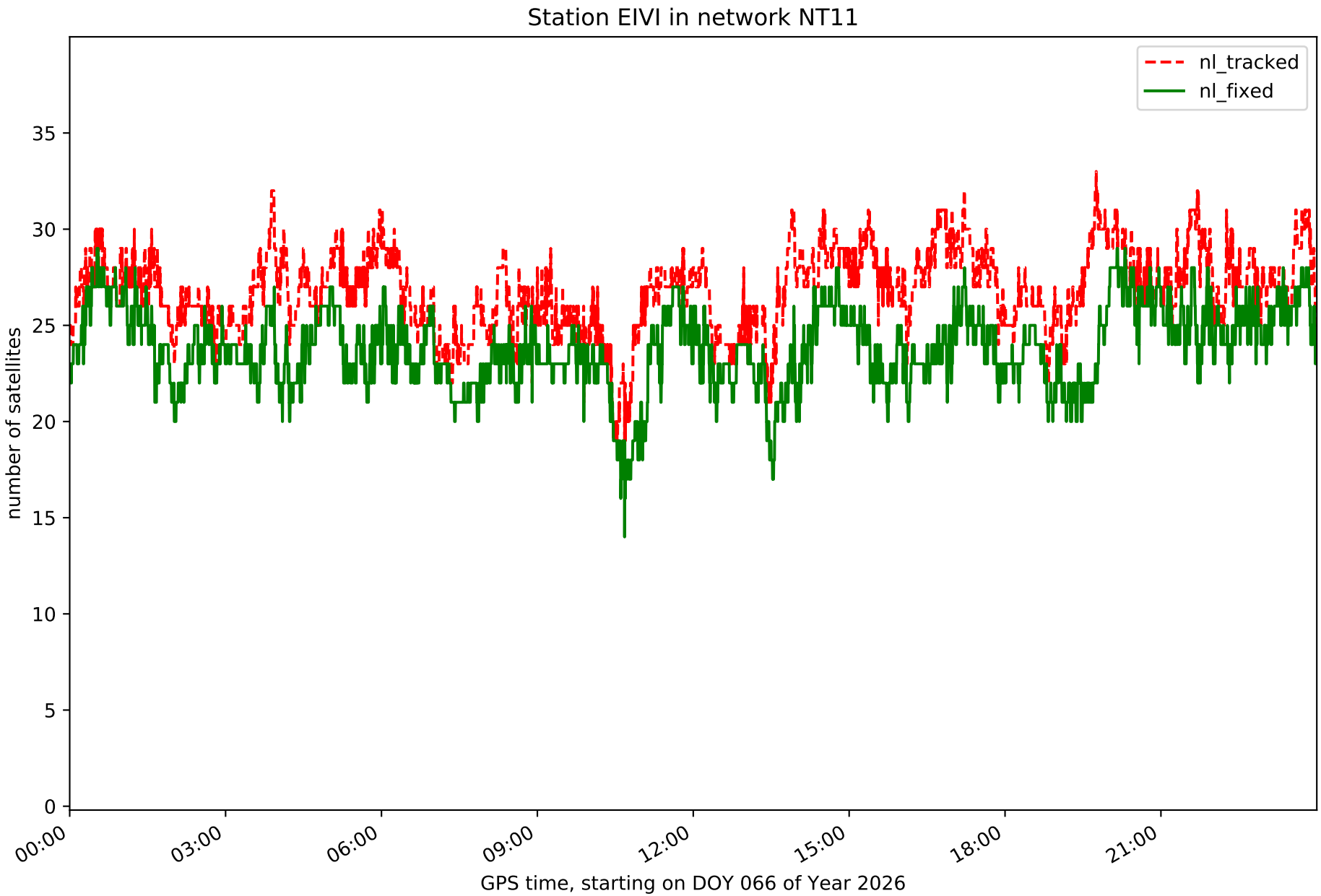
Station EIVI in network NT11
nl_tracked
nl_fixed
number of satellites
0
5
10
15
20
25
30
35
00:00
03:00
06:00
09:00
12:00
15:00
18:00
21:00
GPS time, starting on DOY 066 of Year 2026

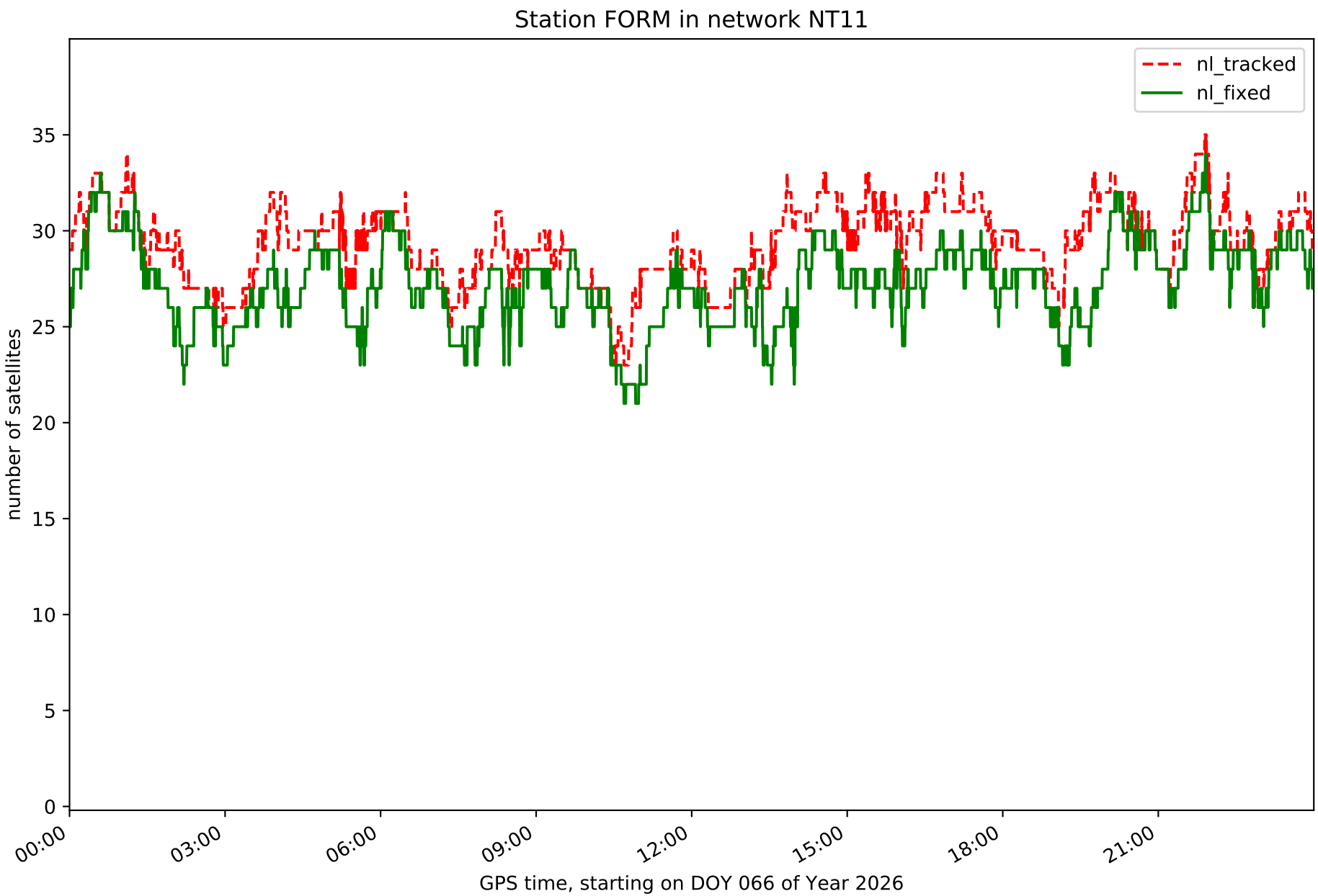
Station FORM in network NT11
nl_tracked
nl_fixed
number of satellites
0
5
10
15
20
25
30
35
00:00
03:00
06:00
09:00
12:00
15:00
18:00
21:00
GPS time, starting on DOY 066 of Year 2026

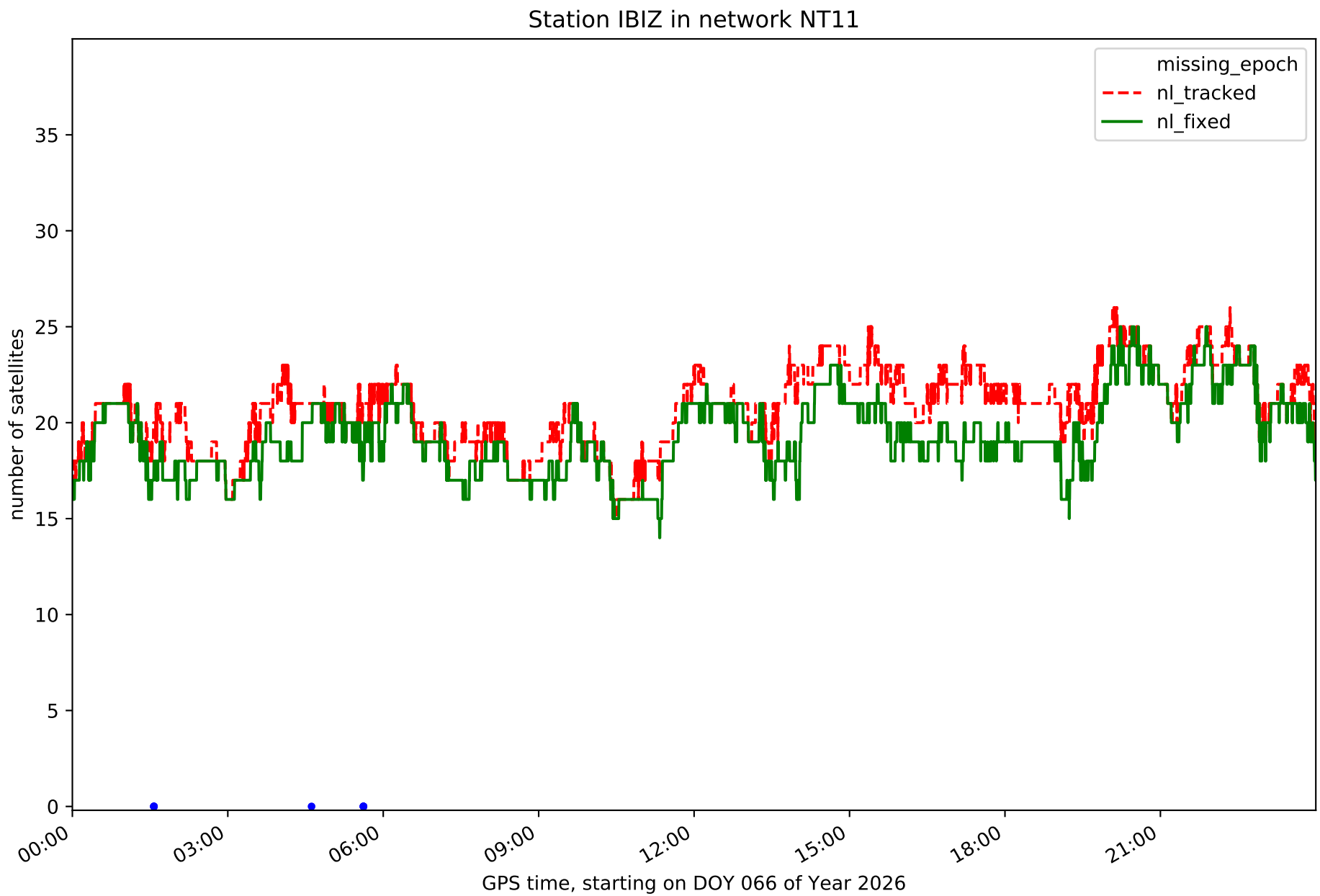
Station IBIZ in network NT11
missing_epoch
nl_tracked
nl_fixed
number of satellites
0
5
10
15
20
25
30
35
00:00
03:00
06:00
09:00
12:00
15:00
18:00
21:00
GPS time, starting on DOY 066 of Year 2026

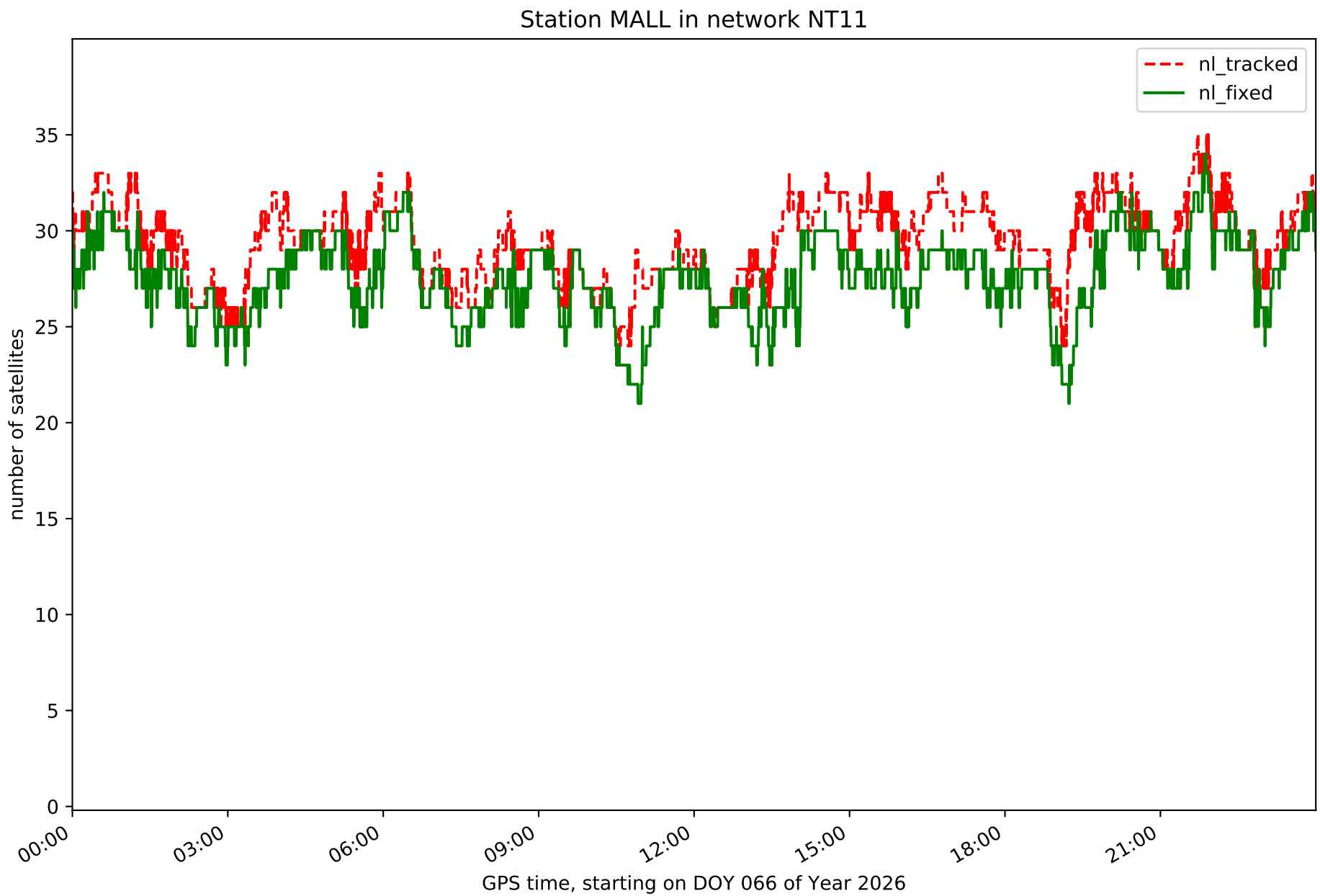
Station MALL in network NT11
nl_tracked
nl_fixed
number of satellites
0
5
10
15
20
25
30
35
00:00
03:00
06:00
09:00
12:00
15:00
18:00
21:00
GPS time, starting on DOY 066 of Year 2026

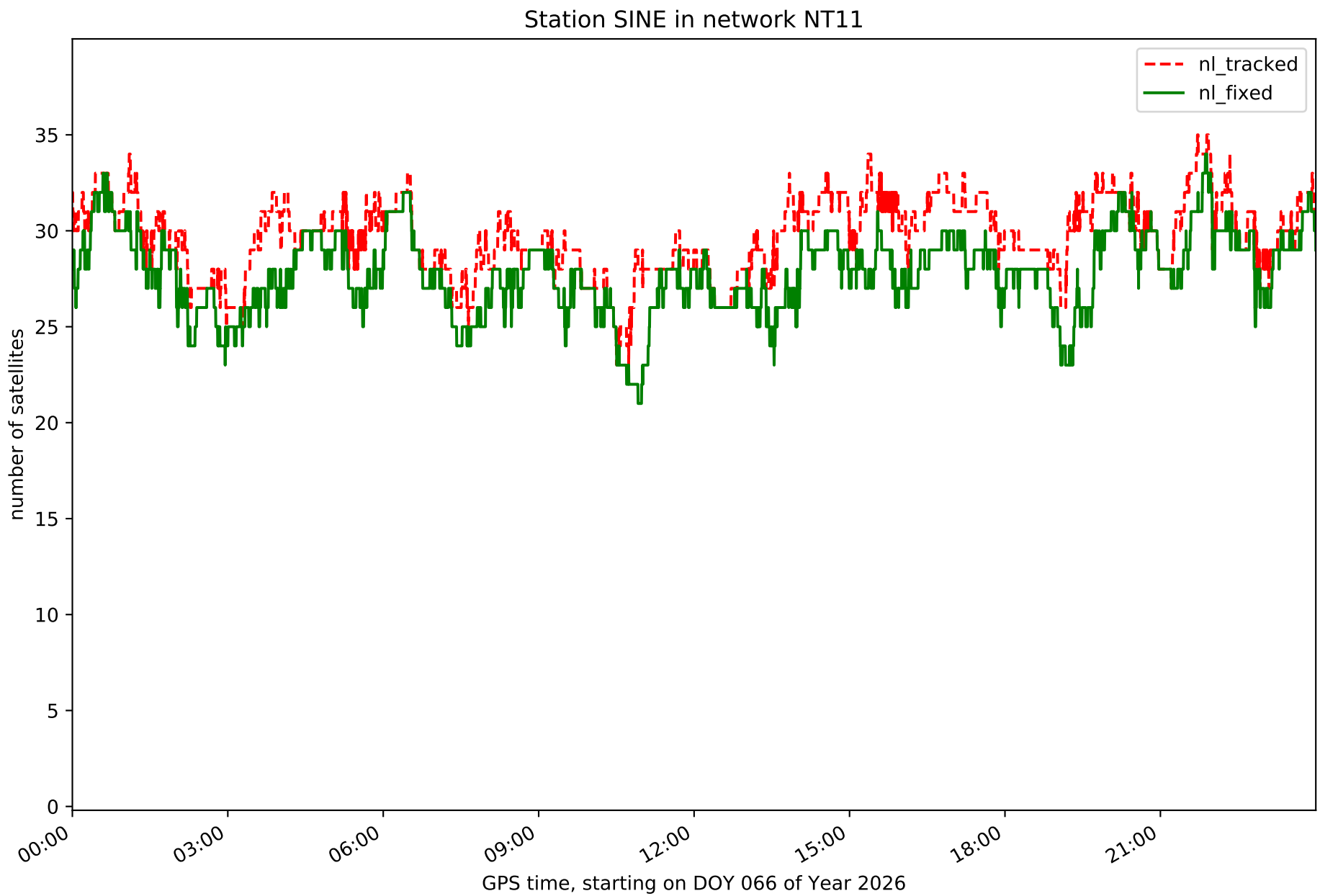
Station SINE in network NT11
nl_tracked
nl_fixed
number of satellites
0
5
10
15
20
25
30
35
00:00
03:00
06:00
09:00
12:00
15:00
18:00
21:00
GPS time, starting on DOY 066 of Year 2026

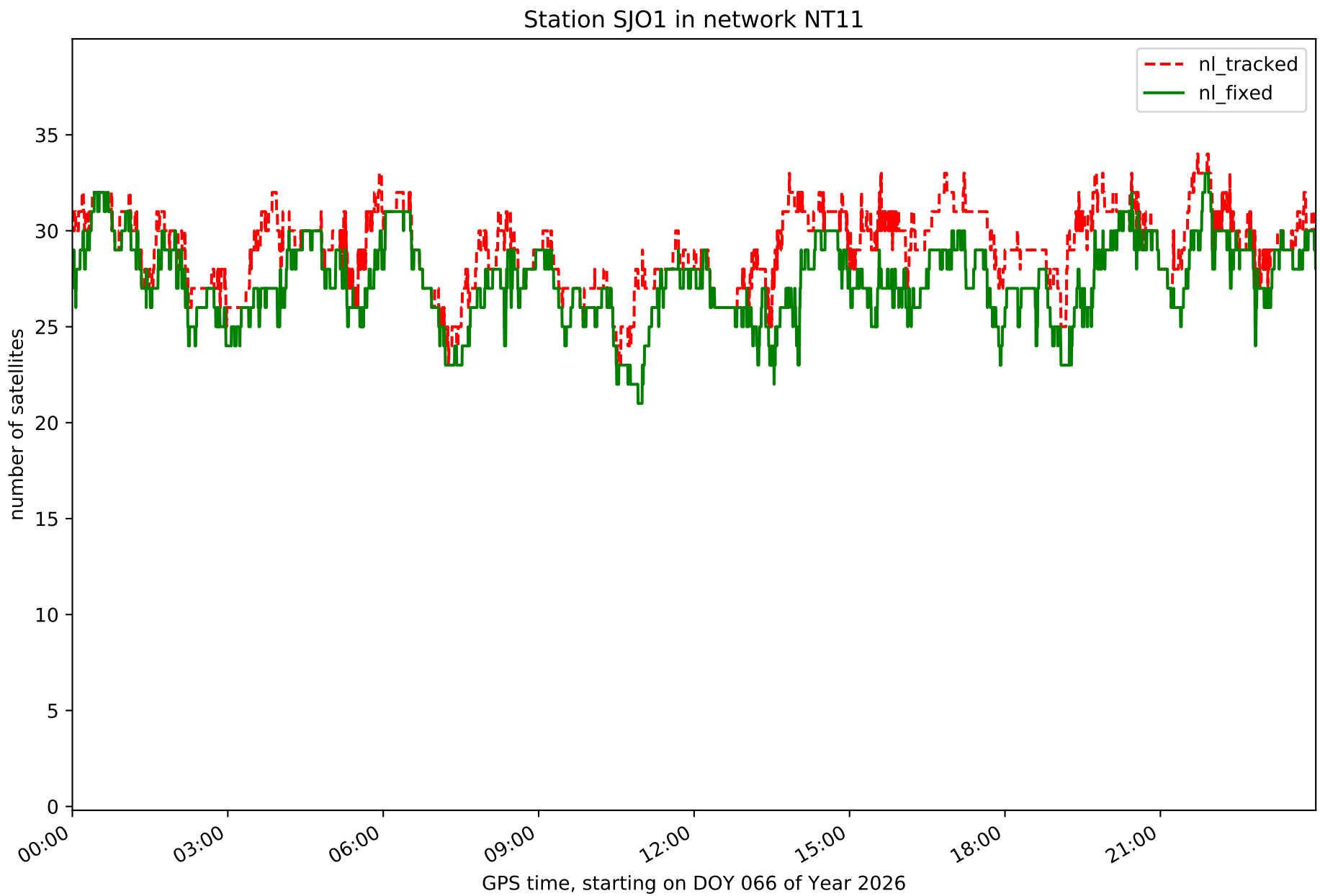
Station SJO1 in network NT11
nl_tracked
nl_fixed
number of satellites
0
5
10
15
20
25
30
35
00:00
03:00
06:00
09:00
12:00
15:00
18:00
21:00
GPS time, starting on DOY 066 of Year 2026

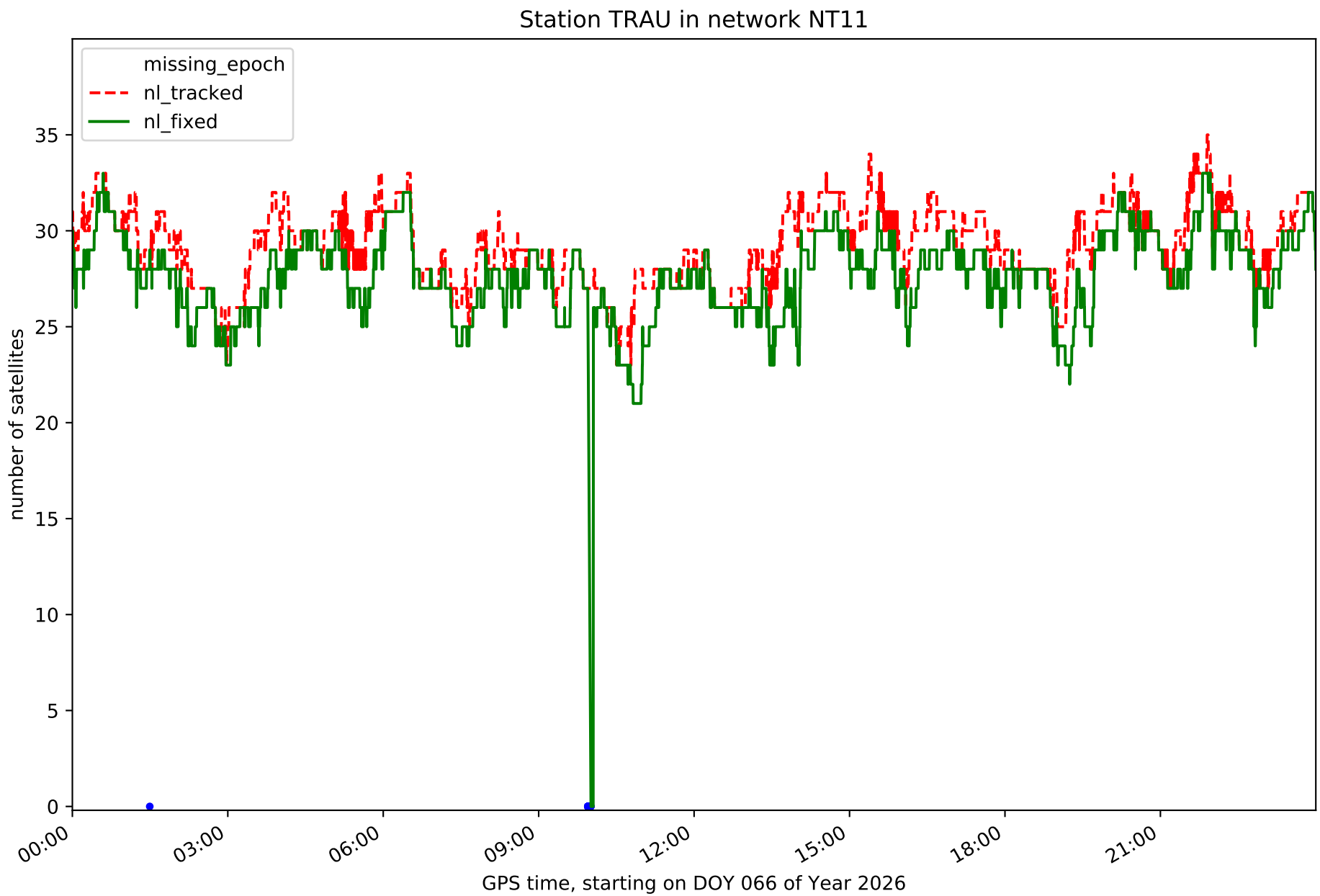
Station TRAU in network NT11
missing_epoch
nl_tracked
nl_fixed
number of satellites
0
5
10
15
20
25
30
35
00:00
03:00
06:00
09:00
12:00
15:00
18:00
21:00
GPS time, starting on DOY 066 of Year 2026

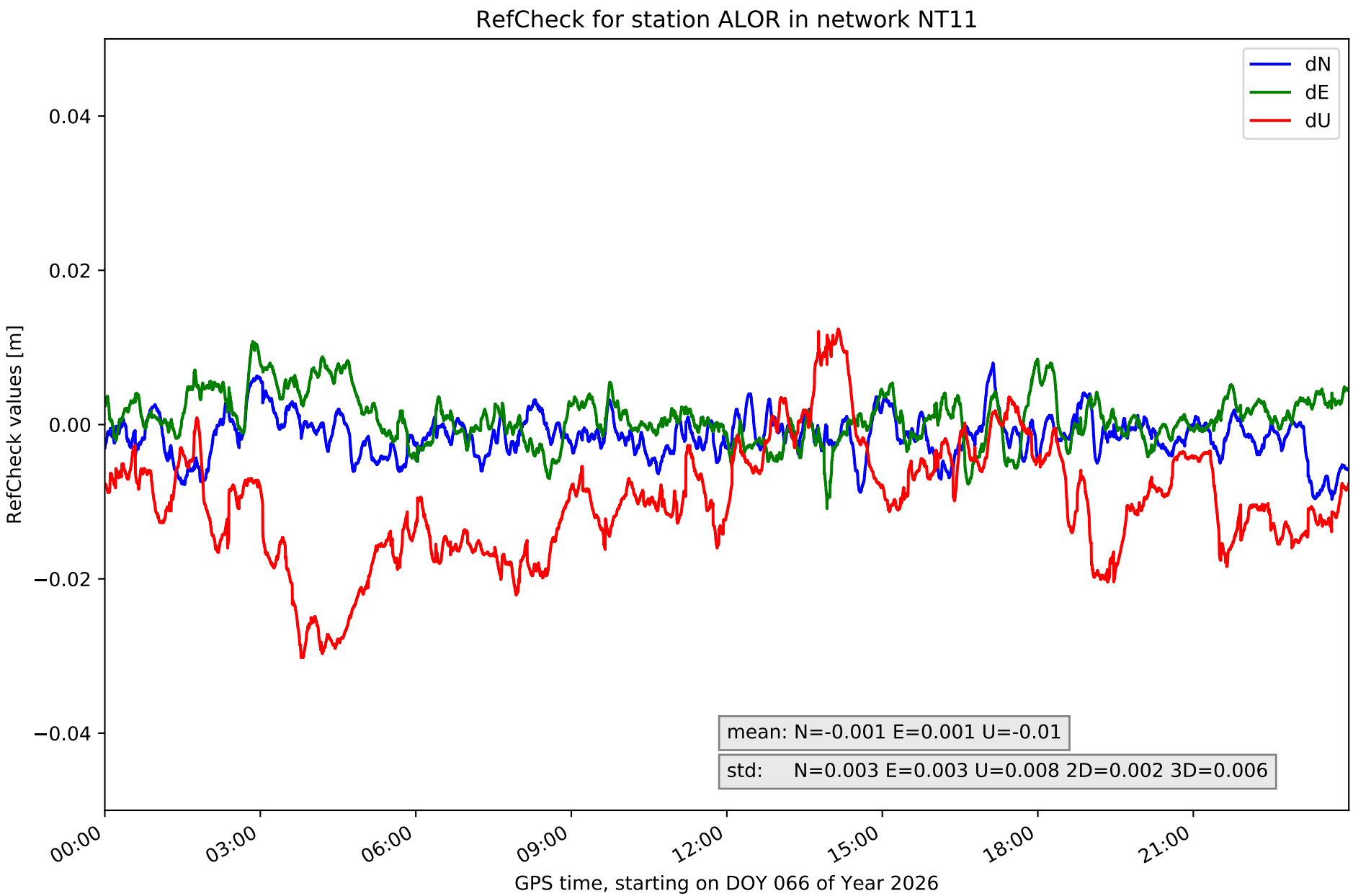
RefCheck for station ALOR in network NT11
dN
dE
dU
0.04
0.02
0.00
−0.02
−0.04
RefCheck values [m]
mean: N=-0.001 E=0.001 U=-0.01
std: N=0.003 E=0.003 U=0.008 2D=0.002 3D=0.006
00:00
03:00
06:00
09:00
12:00
15:00
18:00
21:00
GPS time, starting on DOY 066 of Year 2026

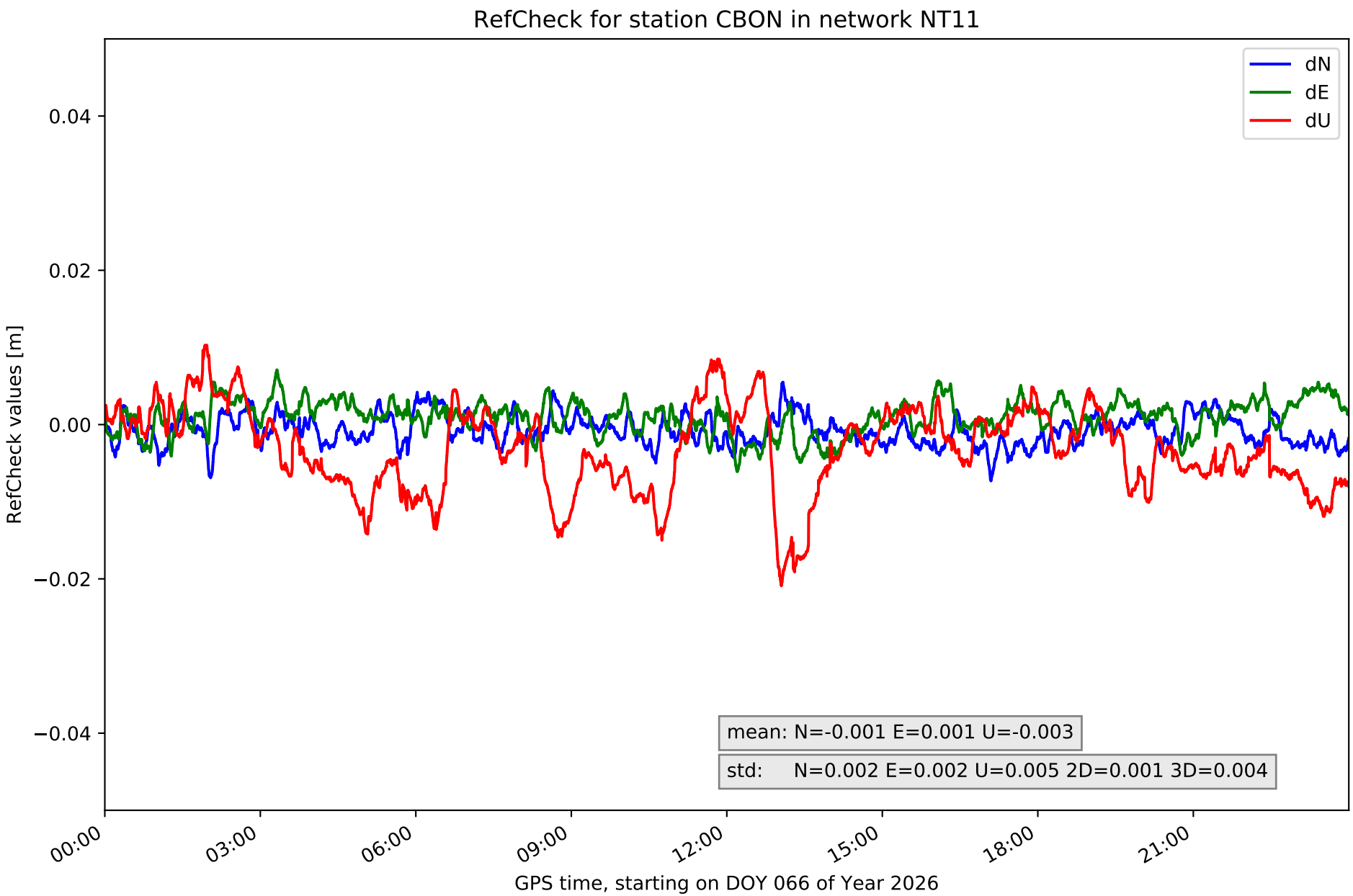
RefCheck for station CBON in network NT11
dN
dE
dU
0.04
0.02
0.00
−0.02
−0.04
RefCheck values [m]
mean: N=-0.001 E=0.001 U=-0.003
std: N=0.002 E=0.002 U=0.005 2D=0.001 3D=0.004
00:00
03:00
06:00
09:00
12:00
15:00
18:00
21:00
GPS time, starting on DOY 066 of Year 2026

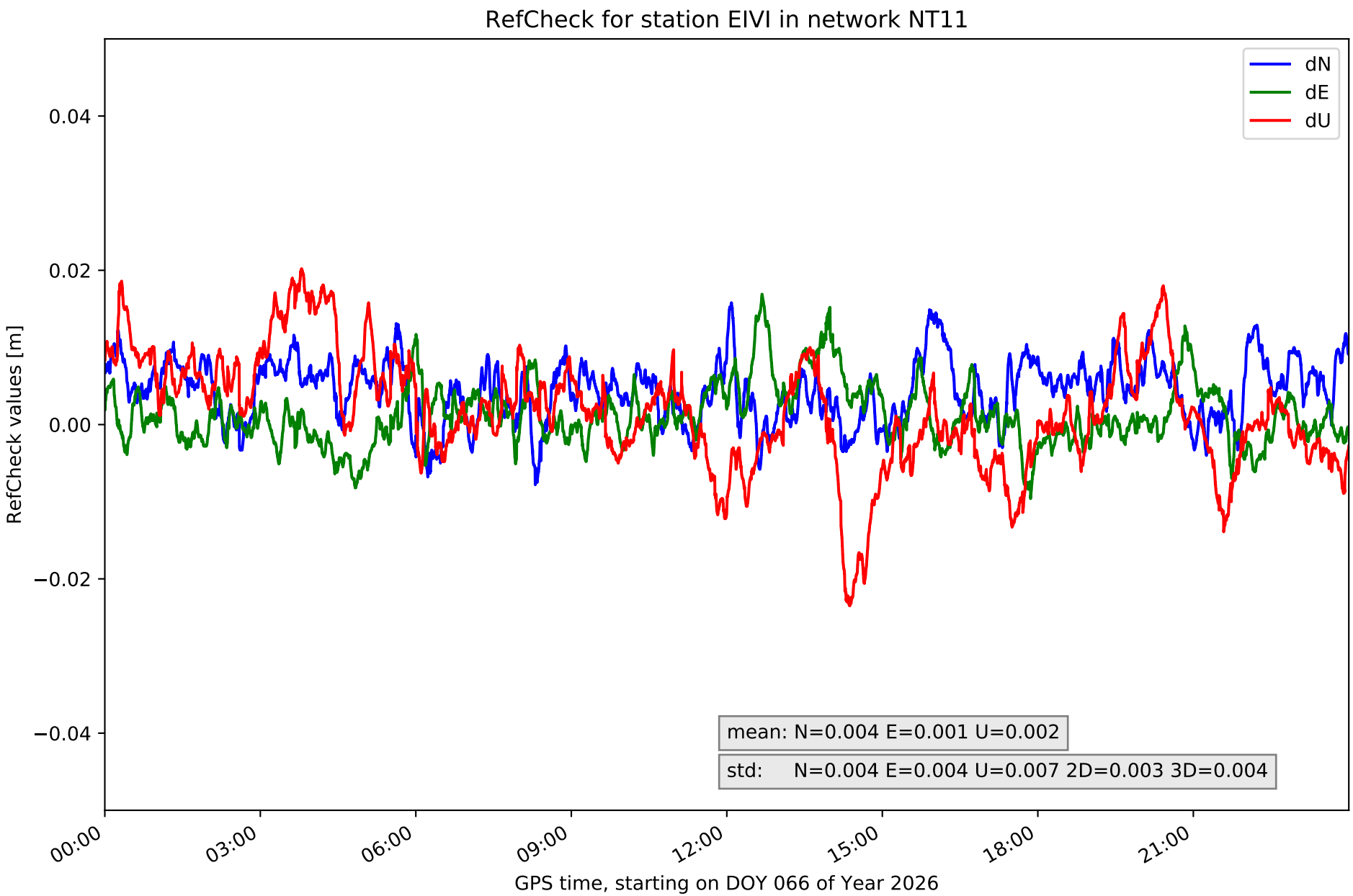
RefCheck for station EIVI in network NT11
dN
dE
dU
0.04
0.02
0.00
−0.02
−0.04
RefCheck values [m]
mean: N=0.004 E=0.001 U=0.002
std: N=0.004 E=0.004 U=0.007 2D=0.003 3D=0.004
00:00
03:00
06:00
09:00
12:00
15:00
18:00
21:00
GPS time, starting on DOY 066 of Year 2026

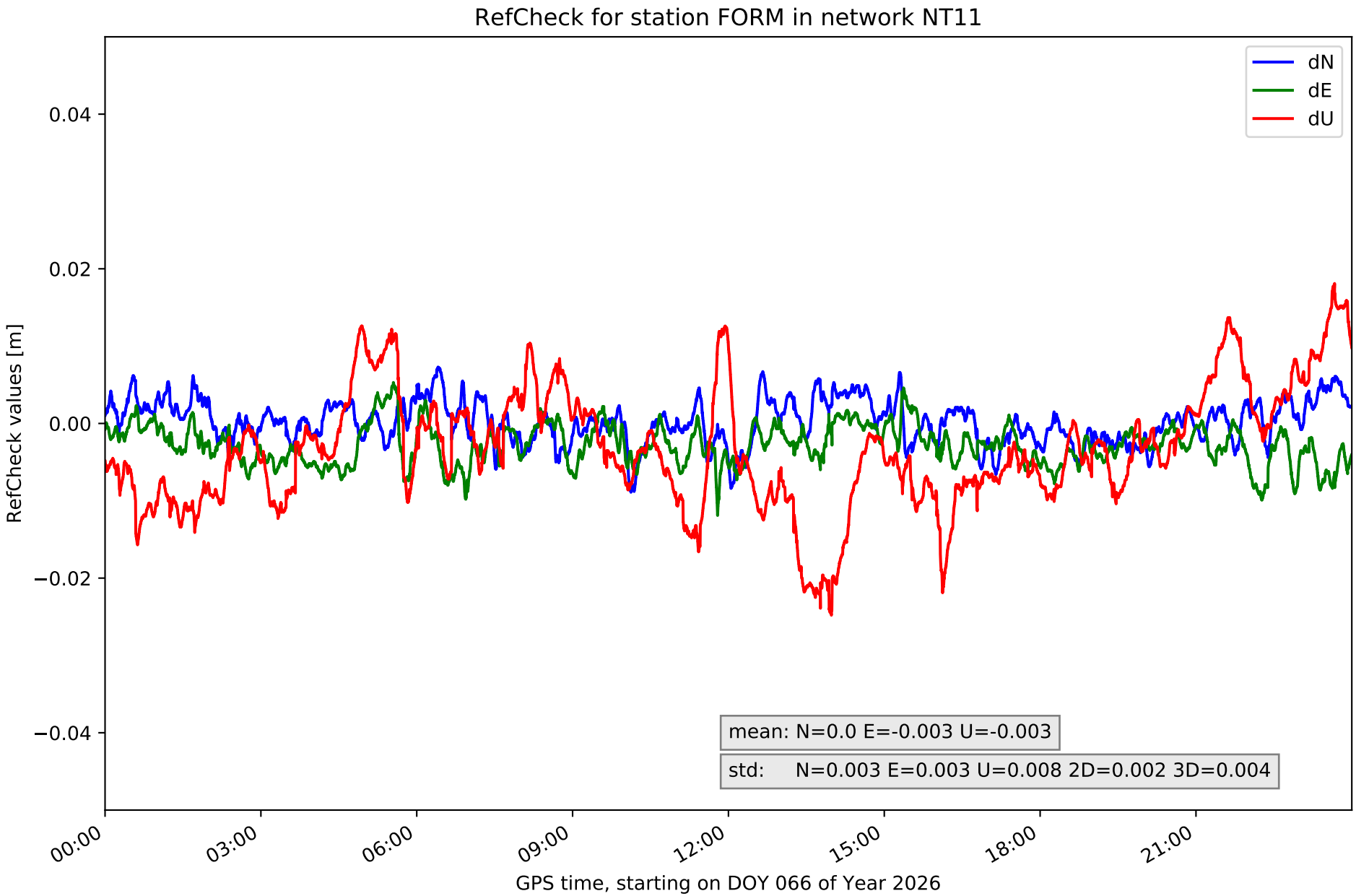
RefCheck for station FORM in network NT11
dN
dE
dU
0.04
0.02
0.00
−0.02
−0.04
RefCheck values [m]
mean: N=0.0 E=-0.003 U=-0.003
std: N=0.003 E=0.003 U=0.008 2D=0.002 3D=0.004
00:00
03:00
06:00
09:00
12:00
15:00
18:00
21:00
GPS time, starting on DOY 066 of Year 2026

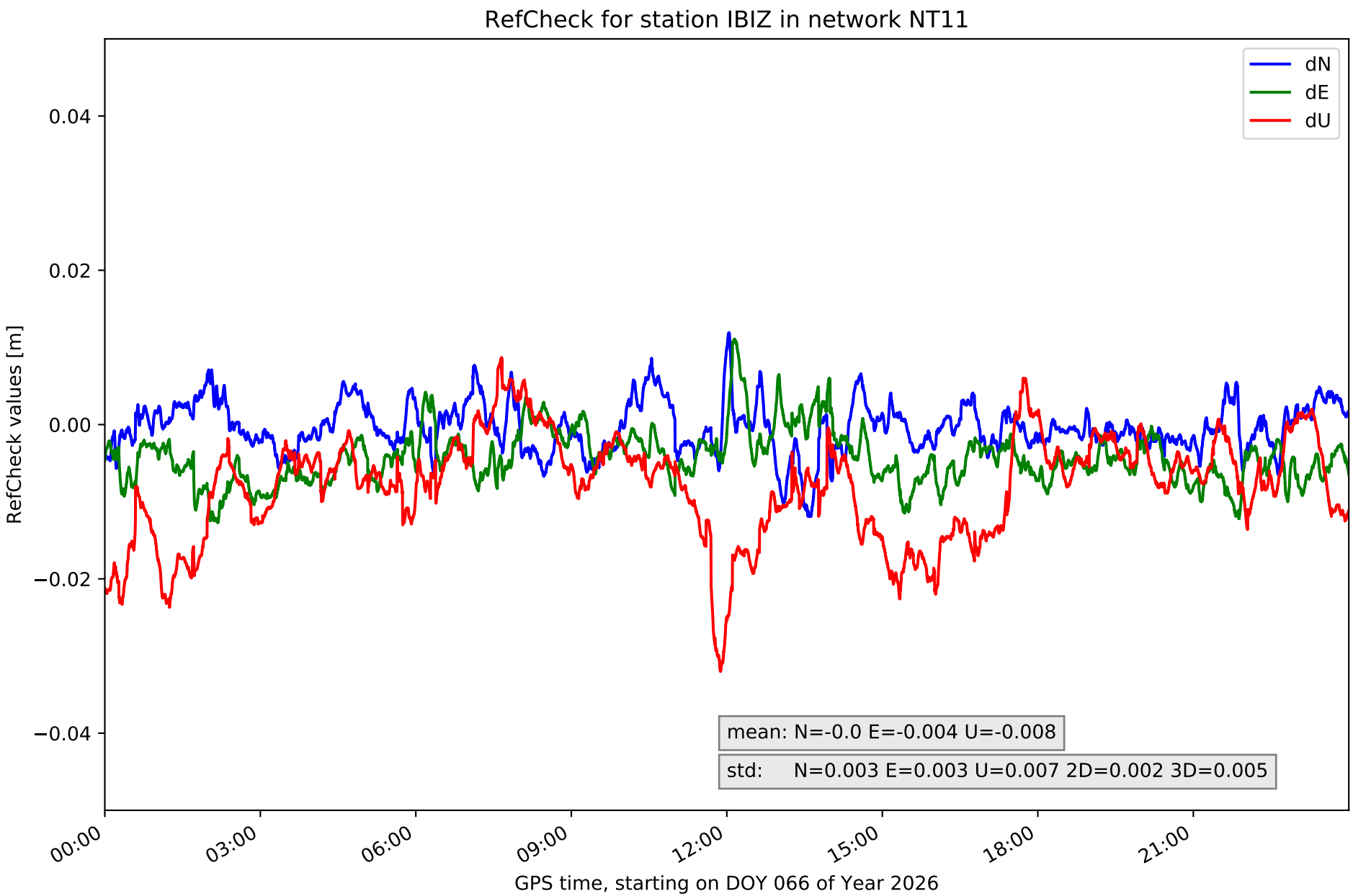
RefCheck for station IBIZ in network NT11
dN
dE
dU
0.04
0.02
0.00
−0.02
−0.04
RefCheck values [m]
mean: N=-0.0 E=-0.004 U=-0.008
std: N=0.003 E=0.003 U=0.007 2D=0.002 3D=0.005
00:00
03:00
06:00
09:00
12:00
15:00
18:00
21:00
GPS time, starting on DOY 066 of Year 2026

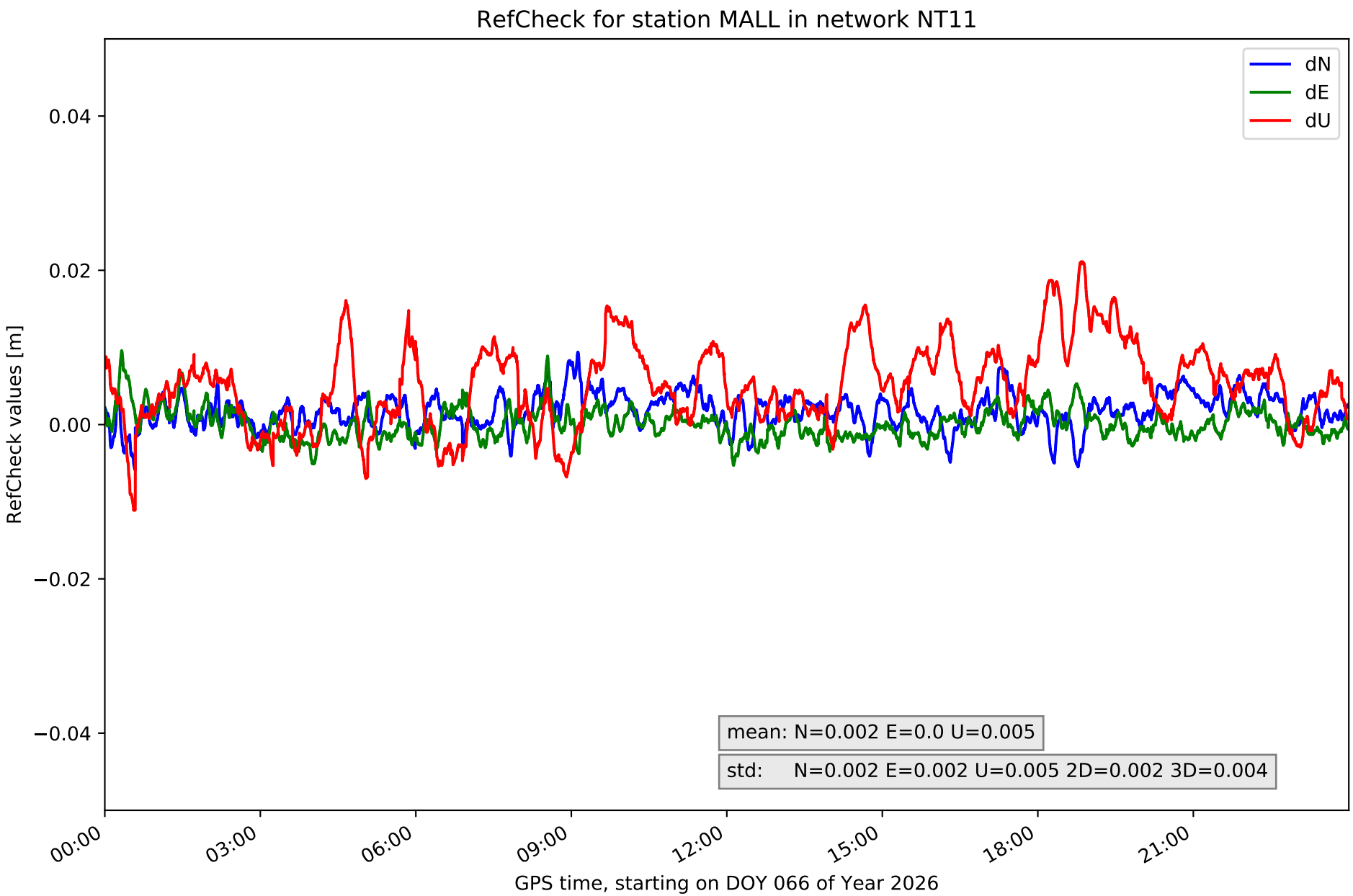
RefCheck for station MALL in network NT11
dN
dE
dU
0.04
0.02
0.00
−0.02
−0.04
RefCheck values [m]
mean: N=0.002 E=0.0 U=0.005
std: N=0.002 E=0.002 U=0.005 2D=0.002 3D=0.004
00:00
03:00
06:00
09:00
12:00
15:00
18:00
21:00
GPS time, starting on DOY 066 of Year 2026

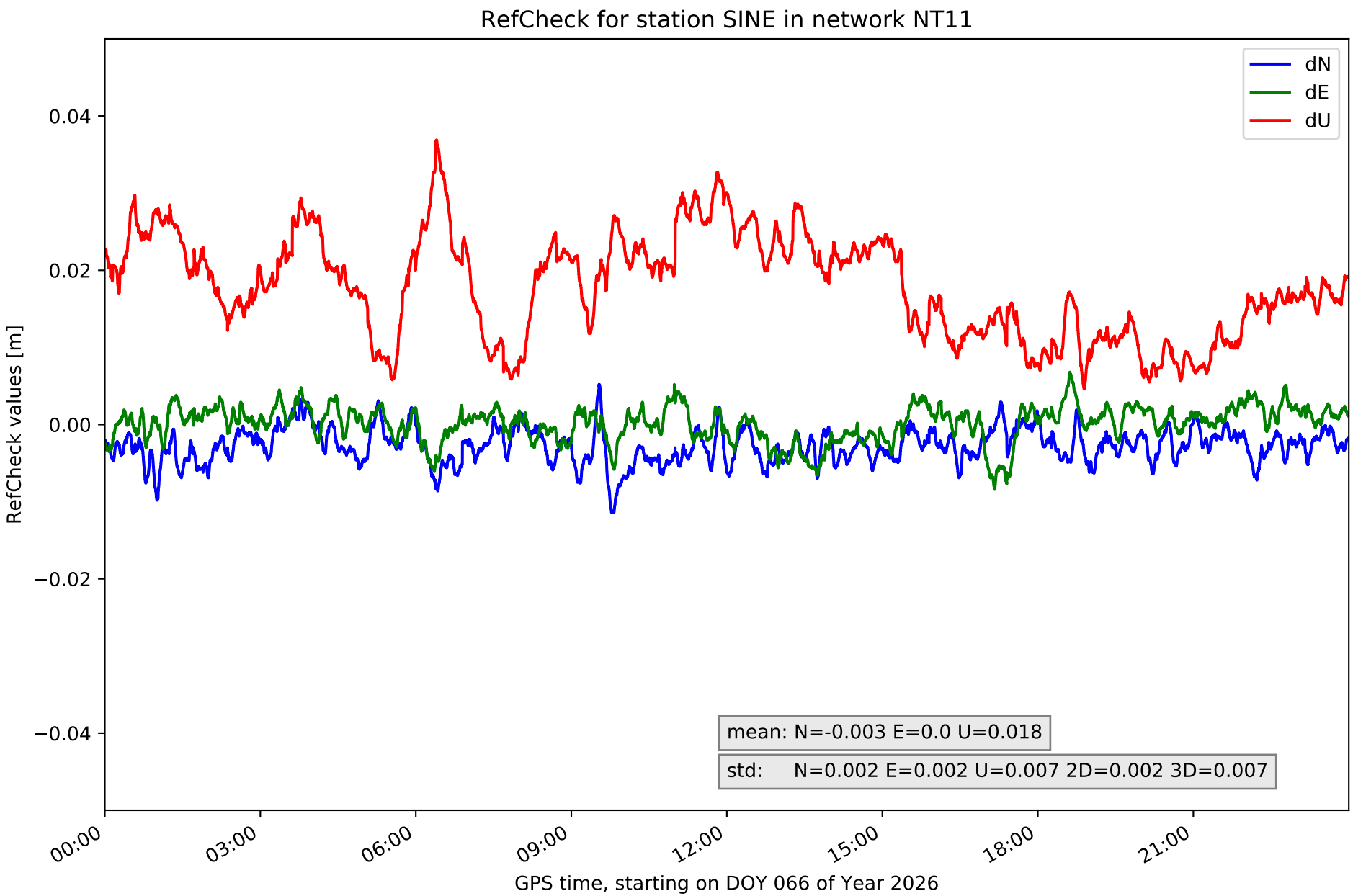
RefCheck for station SINE in network NT11
dN
dE
dU
0.04
0.02
0.00
−0.02
−0.04
RefCheck values [m]
mean: N=-0.003 E=0.0 U=0.018
std: N=0.002 E=0.002 U=0.007 2D=0.002 3D=0.007
00:00
03:00
06:00
09:00
12:00
15:00
18:00
21:00
GPS time, starting on DOY 066 of Year 2026

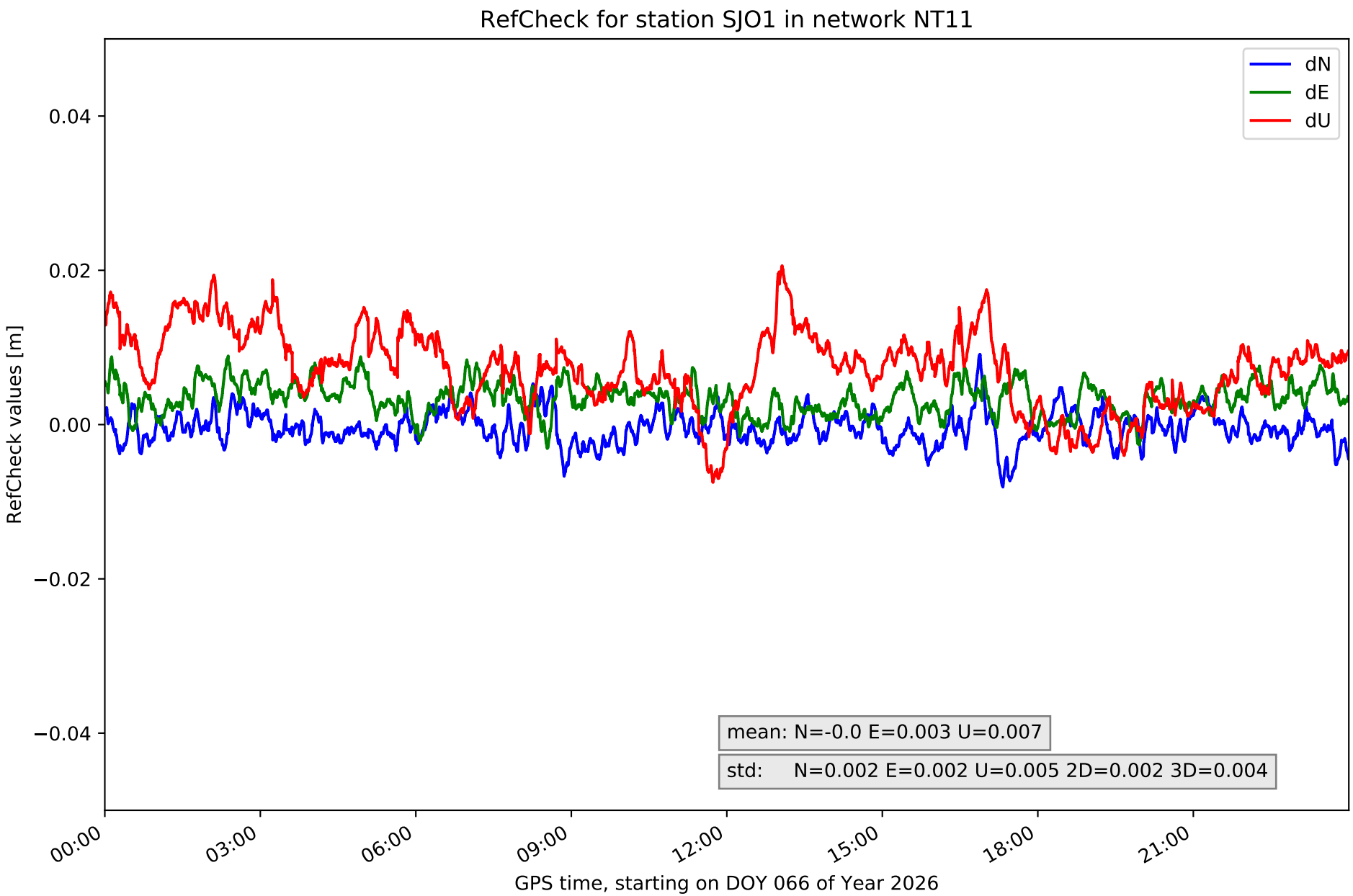
RefCheck for station SJO1 in network NT11
dN
dE
dU
0.04
0.02
0.00
−0.02
−0.04
RefCheck values [m]
mean: N=-0.0 E=0.003 U=0.007
std: N=0.002 E=0.002 U=0.005 2D=0.002 3D=0.004
00:00
03:00
06:00
09:00
12:00
15:00
18:00
21:00
GPS time, starting on DOY 066 of Year 2026

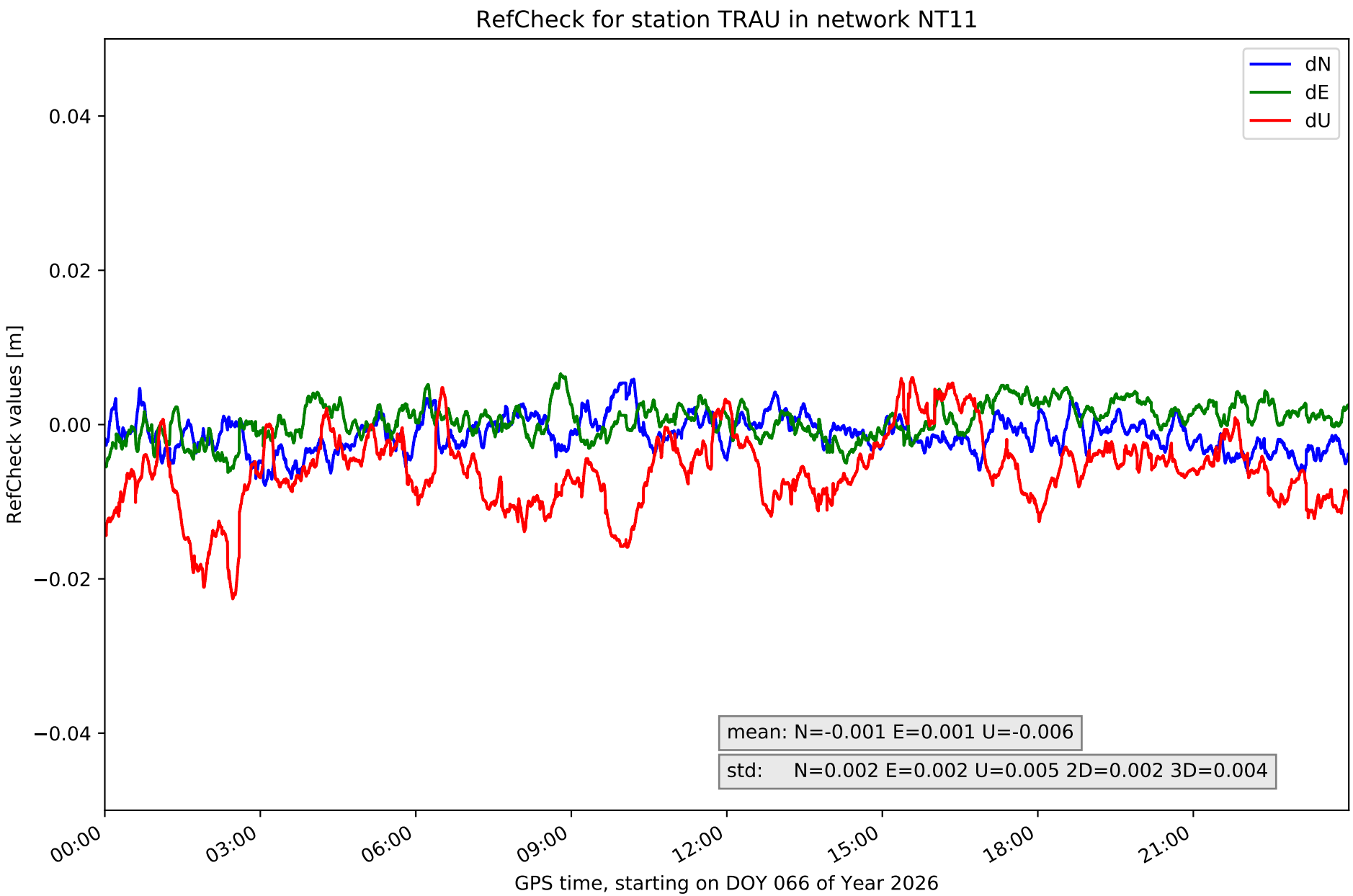
RefCheck for station TRAU in network NT11
dN
dE
dU
0.04
0.02
0.00
−0.02
−0.04
RefCheck values [m]
mean: N=-0.001 E=0.001 U=-0.006
std: N=0.002 E=0.002 U=0.005 2D=0.002 3D=0.004
00:00
03:00
06:00
09:00
12:00
15:00
18:00
21:00
GPS time, starting on DOY 066 of Year 2026

RefCheck values for network NT11

Station	Nmin	Nmax	Nstd	Emin	Emax	Estd	Umin	Umax	Ustd	std2D	std3D	#2D > 0.01	% 2D > 0.01	#3D > 0.02	% 3D > 0.02
ALOR	-0.01	0.008	0.003	-0.011	0.011	0.003	-0.03	0.012	**0.008**	0.002	0.006	1005	1.2	6911	8.0
CBON	-0.007	0.005	0.002	-0.006	0.007	0.002	-0.021	0.01	0.005	0.001	0.004	0	0.0	213	0.2
EIVI	-0.008	**0.016**	**0.004**	-0.01	**0.017**	**0.004**	-0.024	0.02	0.007	**0.003**	0.004	**12857**	**14.9**	1862	2.2
FORM	-0.009	0.007	0.003	-0.012	0.005	0.003	-0.025	0.018	**0.008**	0.002	0.004	384	0.4	2692	3.1
IBIZ	**-0.012**	0.012	0.003	**-0.013**	0.011	0.003	**-0.032**	0.009	0.007	0.002	0.005	5420	6.3	6906	8.0
MALL	-0.006	0.009	0.002	-0.005	0.01	0.002	-0.011	0.021	0.005	0.002	0.004	169	0.2	452	0.5
SINE	-0.011	0.005	0.002	-0.008	0.007	0.002	0.005	**0.037**	0.007	0.002	**0.007**	435	0.5	**38819**	**45.0**
SJO1	-0.008	0.009	0.002	-0.003	0.009	0.002	-0.007	0.021	0.005	0.002	0.004	5	0.0	259	0.3
TRAU	-0.008	0.006	0.002	-0.006	0.007	0.002	-0.023	0.006	0.005	0.002	0.004	0	0.0	771	0.9
Mean	**-0.009**	**0.009**	**0.003**	**-0.008**	**0.009**	**0.003**	**-0.019**	**0.017**	**0.006**	**0.002**	**0.005**	**2252.8**	**2.6**	**6542.8**	**7.6**
Min/Max	**-0.012**	**0.016**	**0.004**	**-0.013**	**0.017**	**0.004**	**-0.032**	**0.037**	**0.008**	**0.003**	**0.007**	**12857**	**14.9**	**38819**	**45.0**

fixing statistic for network NT11

fixing percentage of	all GNSS	G	R	E	C
using threshold 0.3	94.0	95.8	89.5	96.4	92.8
considering satellites with dual-frequency fixed	92.7	94.4	88.3	95.4	91.3
considering all signals separately	92.9	94.4	88.3	95.6	90.5