summary for network NT10

timeperiod chosen: from 2026-03-07-00:00:00 until 2026-03-07-23:59:59

average update rate (durations larger than 15 seconds considered as observation gap): 1.0 seconds

average fixing percentage with threshold set to 0.3: 93.6 percent

stations available: 16 of 16

station information:

station BCL1:	antenna: LEIAR20 LEIM	receiver: LEICA GR25	height: 56.129
station BCLN:	antenna: LEIAR25.R4 LEIT	receiver: LEICA GR10	height: 84.875
station BELL:	antenna: LEIAR25.R4 NONE	receiver: LEICA GR50	height: 853.488
station BINE:	antenna: GPPNULLANTENNA NONE	receiver: LEICA GR50	height: 346.97
station CREU:	antenna: LEIAR25.R4 NONE	receiver: LEICA GR50	height: 133.464
station EBRE:	antenna: LEIAR25.R4 NONE	receiver: LEICA GR50	height: 107.868
station EBRO:	antenna: LEIAR20 LEIM	receiver: LEICA GR50	height: 54.387
station ESCO:	antenna: LEIAR25.R4 NONE	receiver: LEICA GR50	height: 2508.504
station GIRO:	antenna: LEIAR20 LEIM	receiver: LEICA GR50	height: 112.767
station GRAU:	antenna: GPPNULLANTENNA NONE	receiver: TPS NET-G3	height: 509.777
station MEQU:	antenna: GPPNULLANTENNA NONE	receiver: LEICA GR50	height: 138.594
station OLOT:	antenna: TRM57971.00 TZGD	receiver: LEICA GR25	height: 600.533
station PUIG:	antenna: TRM59900.00 SCIS	receiver: TRIMBLE NETR9	height: 1162.395
station TARR:	antenna: LEIAR20 LEIM	receiver: LEICA GR25	height: 491.514
station TRRG:	antenna: LEIAR20 LEIM	receiver: LEICA GR50	height: 55.163
station VRO2:	antenna: GPPNULLANTENNA NONE	receiver: LEICA GR50	height: 541.427

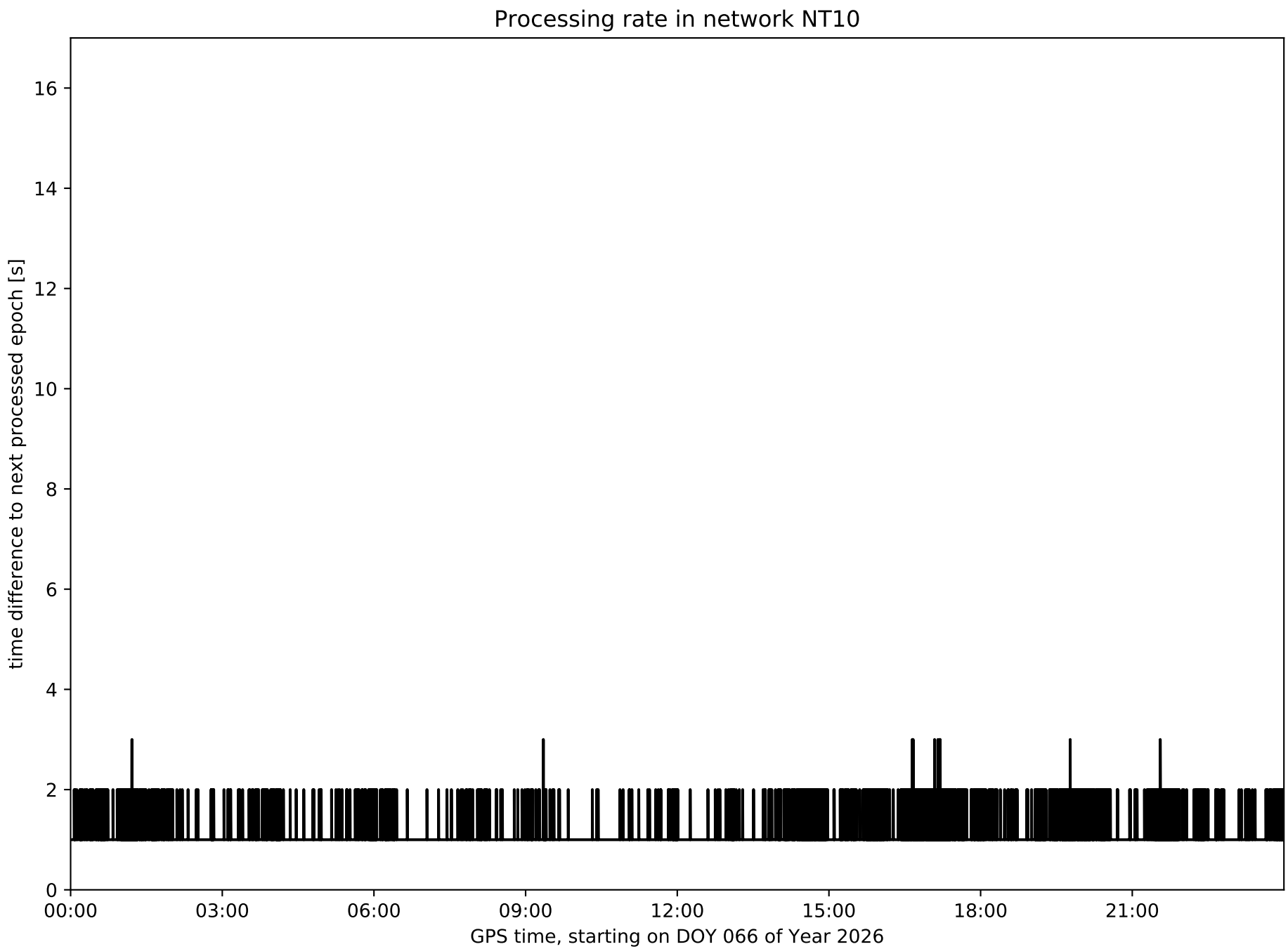
Processing rate in network NT10
time difference to next processed epoch [s]
0
2
4
6
8
10
12
14
16
00:00
03:00
06:00
09:00
12:00
15:00
18:00
21:00
GPS time, starting on DOY 066 of Year 2026

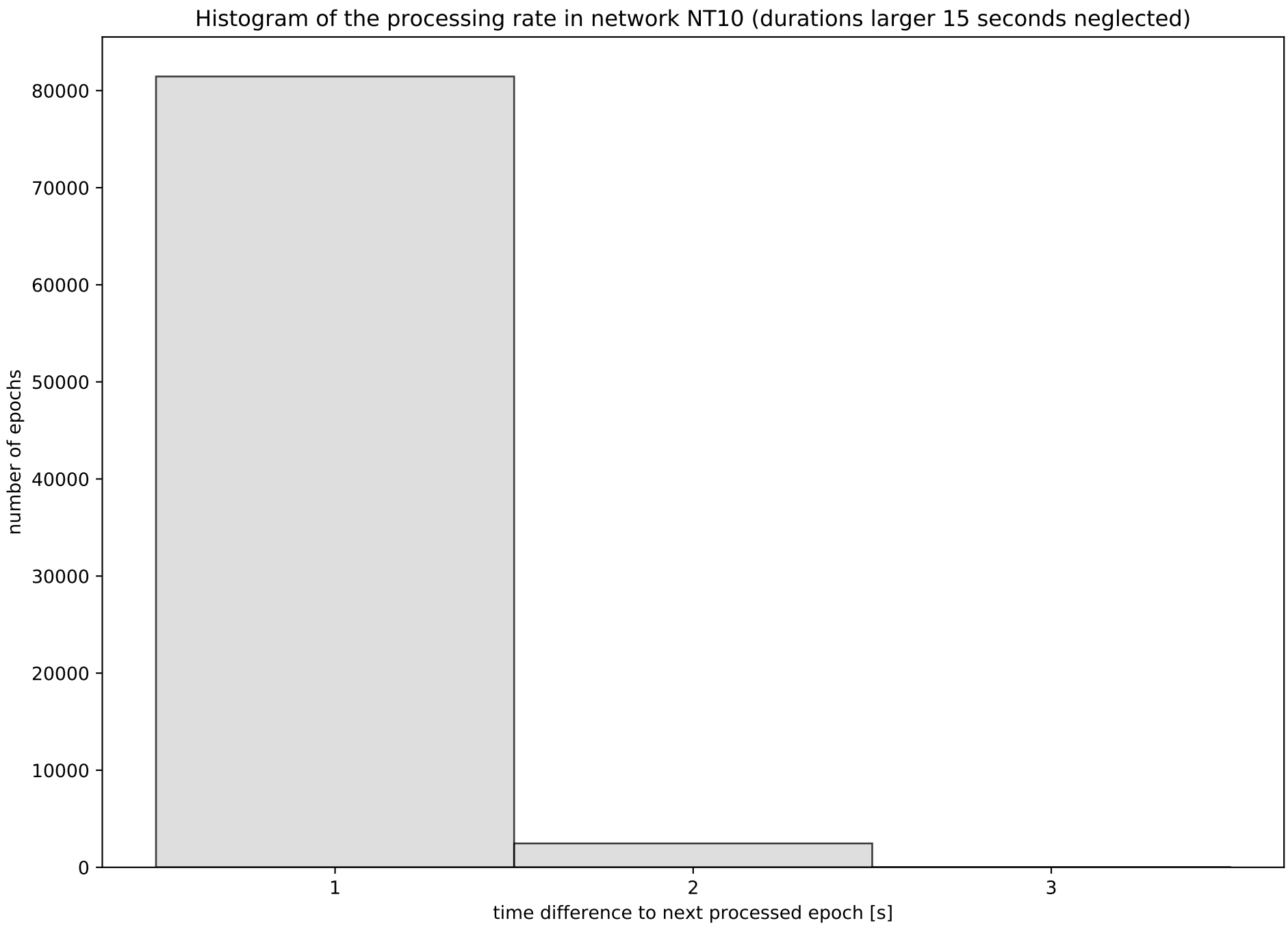
Histogram of the processing rate in network NT10 (durations larger 15 seconds neglected)
number of epochs
0
10000
20000
30000
40000
50000
60000
70000
80000
1
2
3
time difference to next processed epoch [s]

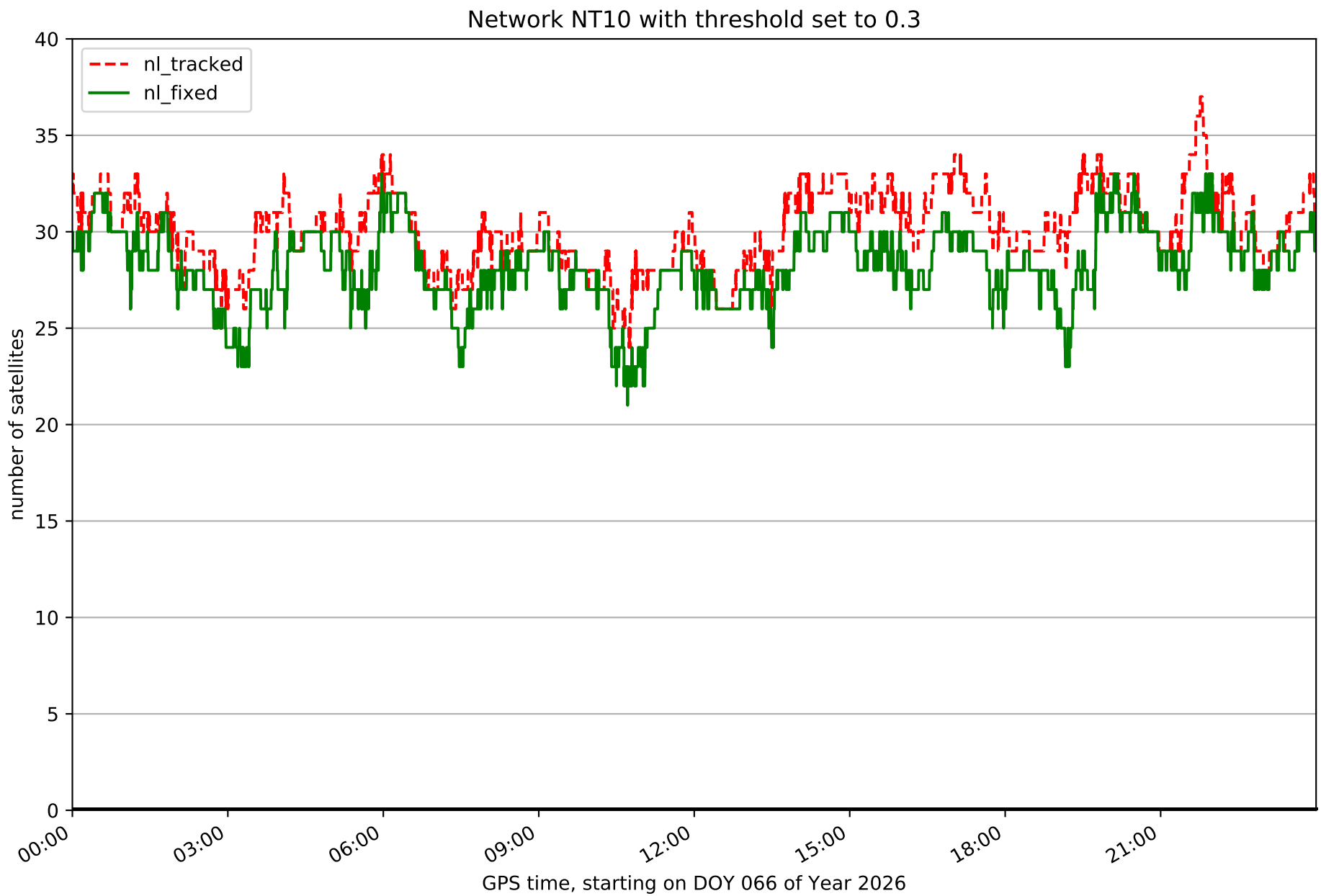
Network NT10 with threshold set to 0.3
nl_tracked
nl_fixed
number of satellites
0
5
10
15
20
25
30
35
40
00:00
03:00
06:00
09:00
12:00
15:00
18:00
21:00
GPS time, starting on DOY 066 of Year 2026

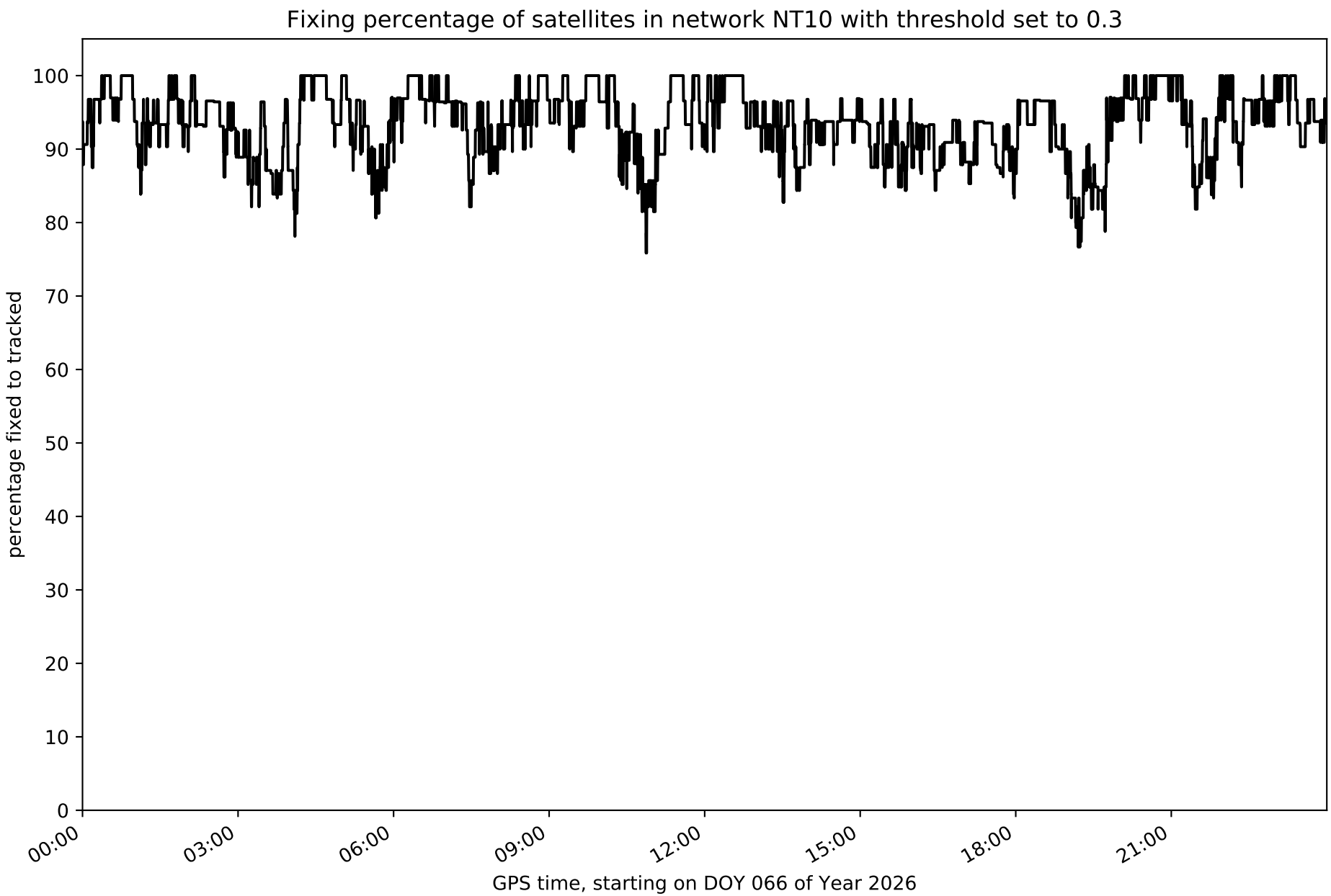
Fixing percentage of satellites in network NT10 with threshold set to 0.3
percentage fixed to tracked
100
90
80
70
60
50
40
30
20
10
0
00:00
03:00
06:00
09:00
12:00
15:00
18:00
21:00
GPS time, starting on DOY 066 of Year 2026

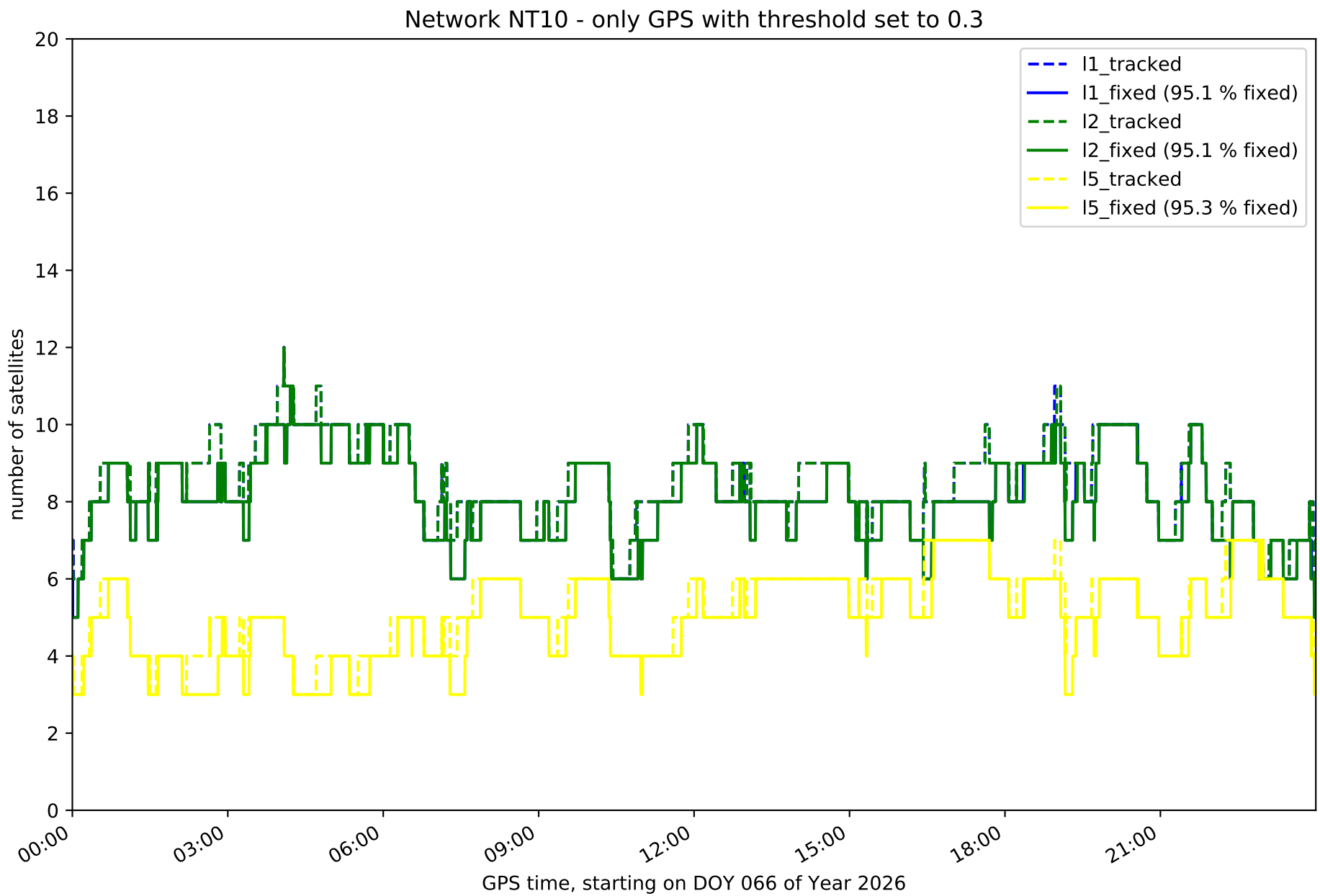
Network NT10 - only GPS with threshold set to 0.3
l1_tracked
l1_fixed (95.1 % fixed)
l2_tracked
l2_fixed (95.1 % fixed)
l5_tracked
l5_fixed (95.3 % fixed)
number of satellites
0
2
4
6
8
10
12
14
16
18
20
00:00
03:00
06:00
09:00
12:00
15:00
18:00
21:00
GPS time, starting on DOY 066 of Year 2026

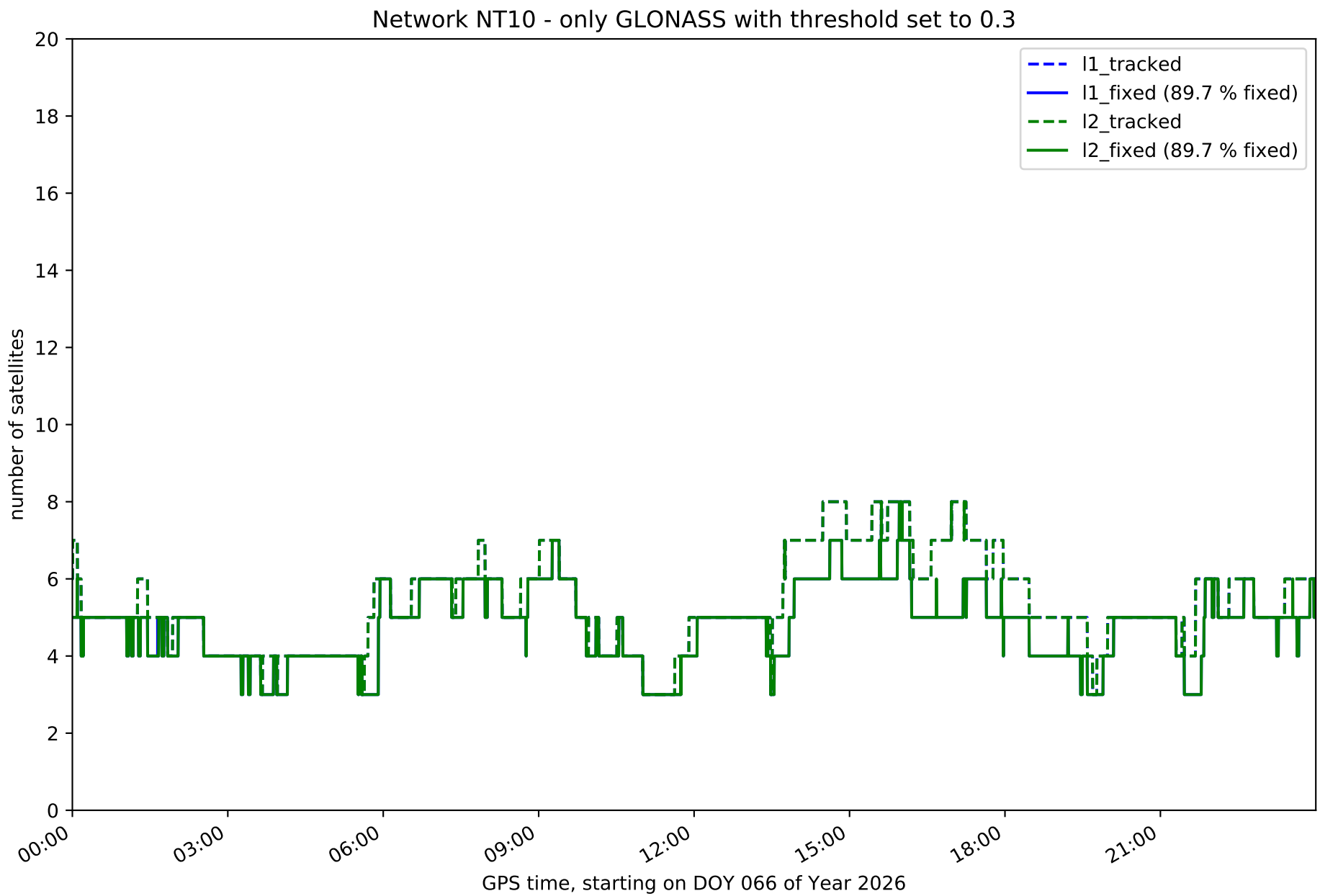
Network NT10 - only GLONASS with threshold set to 0.3
l1_tracked
l1_fixed (89.7 % fixed)
l2_tracked
l2_fixed (89.7 % fixed)
number of satellites
0
2
4
6
8
10
12
14
16
18
20
00:00
03:00
06:00
09:00
12:00
15:00
18:00
21:00
GPS time, starting on DOY 066 of Year 2026

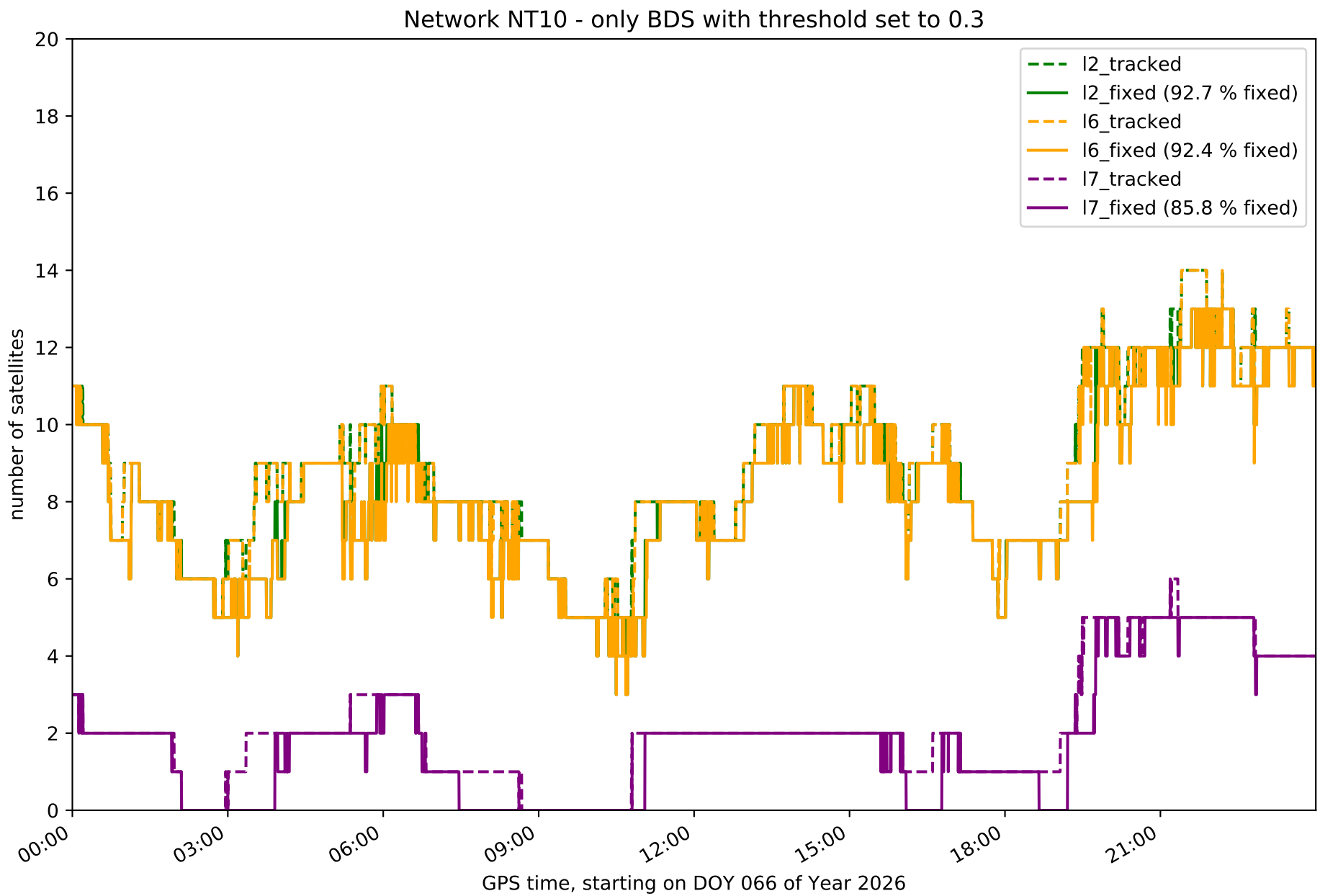
Network NT10 - only BDS with threshold set to 0.3
number of satellites
GPS time, starting on DOY 066 of Year 2026
0
2
4
6
8
10
12
14
16
18
20
00:00
03:00
06:00
09:00
12:00
15:00
18:00
21:00
I2_tracked
I2_fixed (92.7 % fixed)
I6_tracked
I6_fixed (92.4 % fixed)
I7_tracked
I7_fixed (85.8 % fixed)

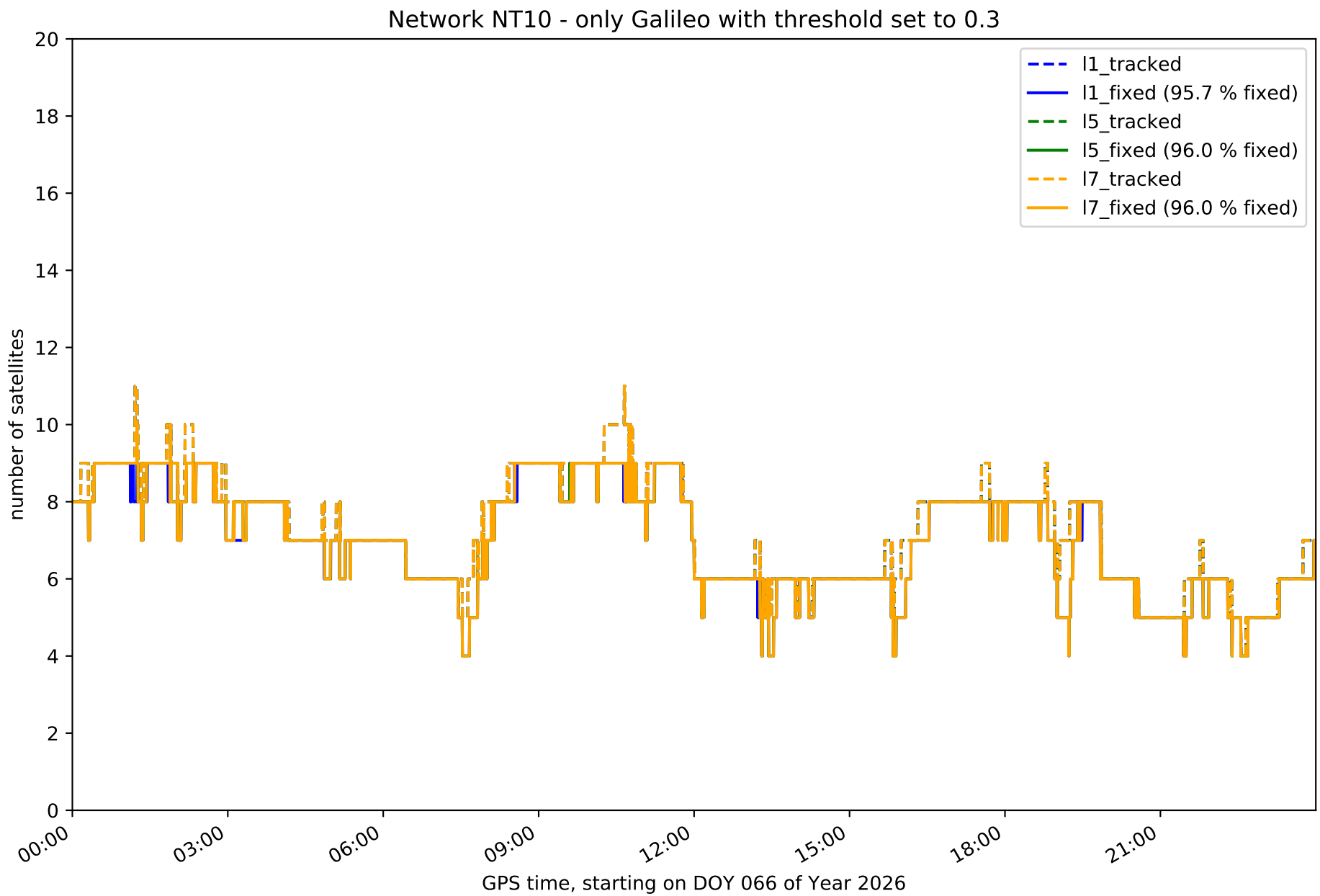
Network NT10 - only Galileo with threshold set to 0.3
number of satellites
GPS time, starting on DOY 066 of Year 2026
0
2
4
6
8
10
12
14
16
18
20
00:00
03:00
06:00
09:00
12:00
15:00
18:00
21:00
l1_tracked
l1_fixed (95.7 % fixed)
l5_tracked
l5_fixed (96.0 % fixed)
l7_tracked
l7_fixed (96.0 % fixed)

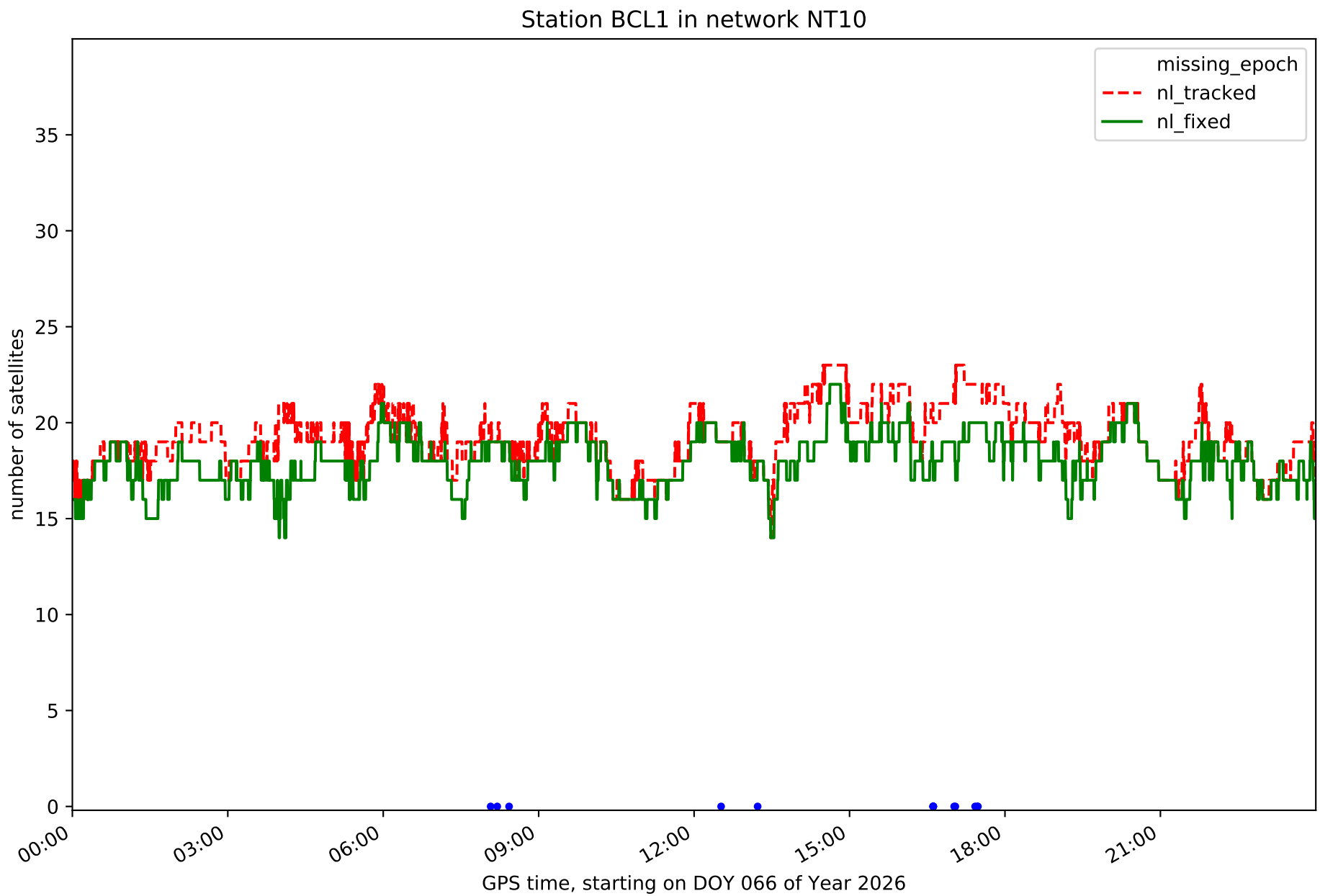
Station BCL1 in network NT10
missing_epoch
nl_tracked
nl_fixed
number of satellites
0
5
10
15
20
25
30
35
00:00
03:00
06:00
09:00
12:00
15:00
18:00
21:00
GPS time, starting on DOY 066 of Year 2026

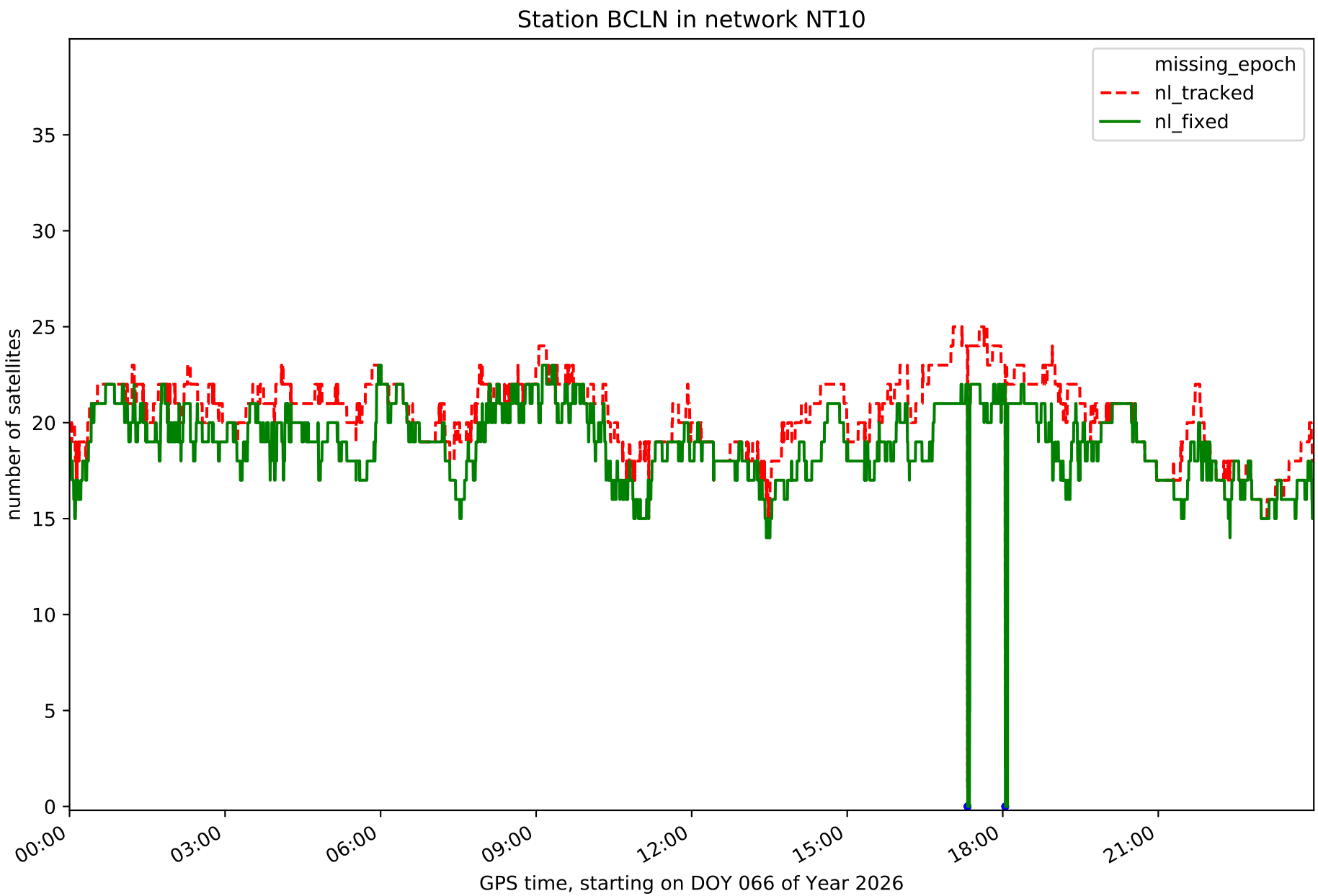
Station BCLN in network NT10
missing_epoch
nl_tracked
nl_fixed
number of satellites
0
5
10
15
20
25
30
35
00:00
03:00
06:00
09:00
12:00
15:00
18:00
21:00
GPS time, starting on DOY 066 of Year 2026

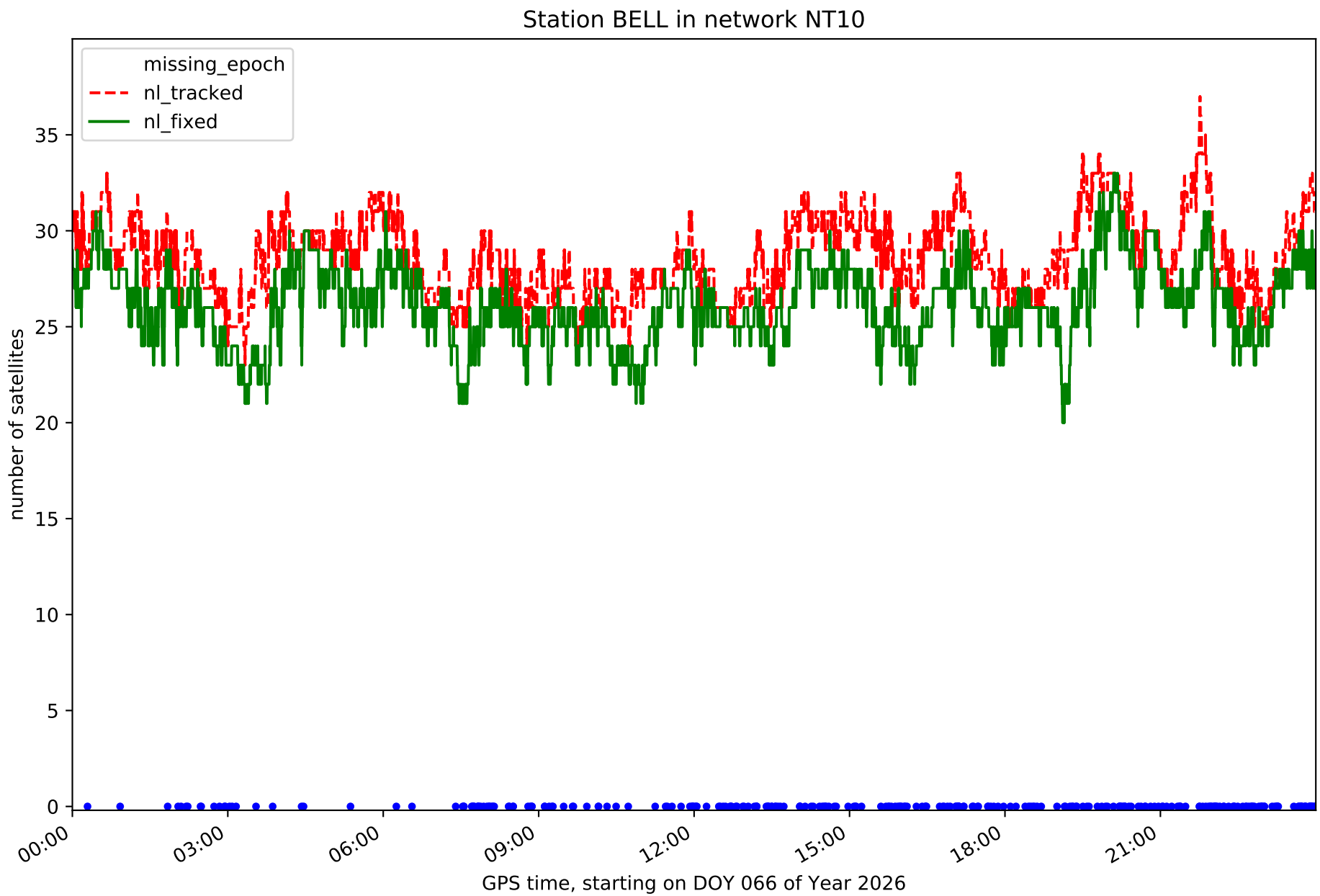
Station BELL in network NT10
missing_epoch
nl_tracked
nl_fixed
number of satellites
0
5
10
15
20
25
30
35
00:00
03:00
06:00
09:00
12:00
15:00
18:00
21:00
GPS time, starting on DOY 066 of Year 2026

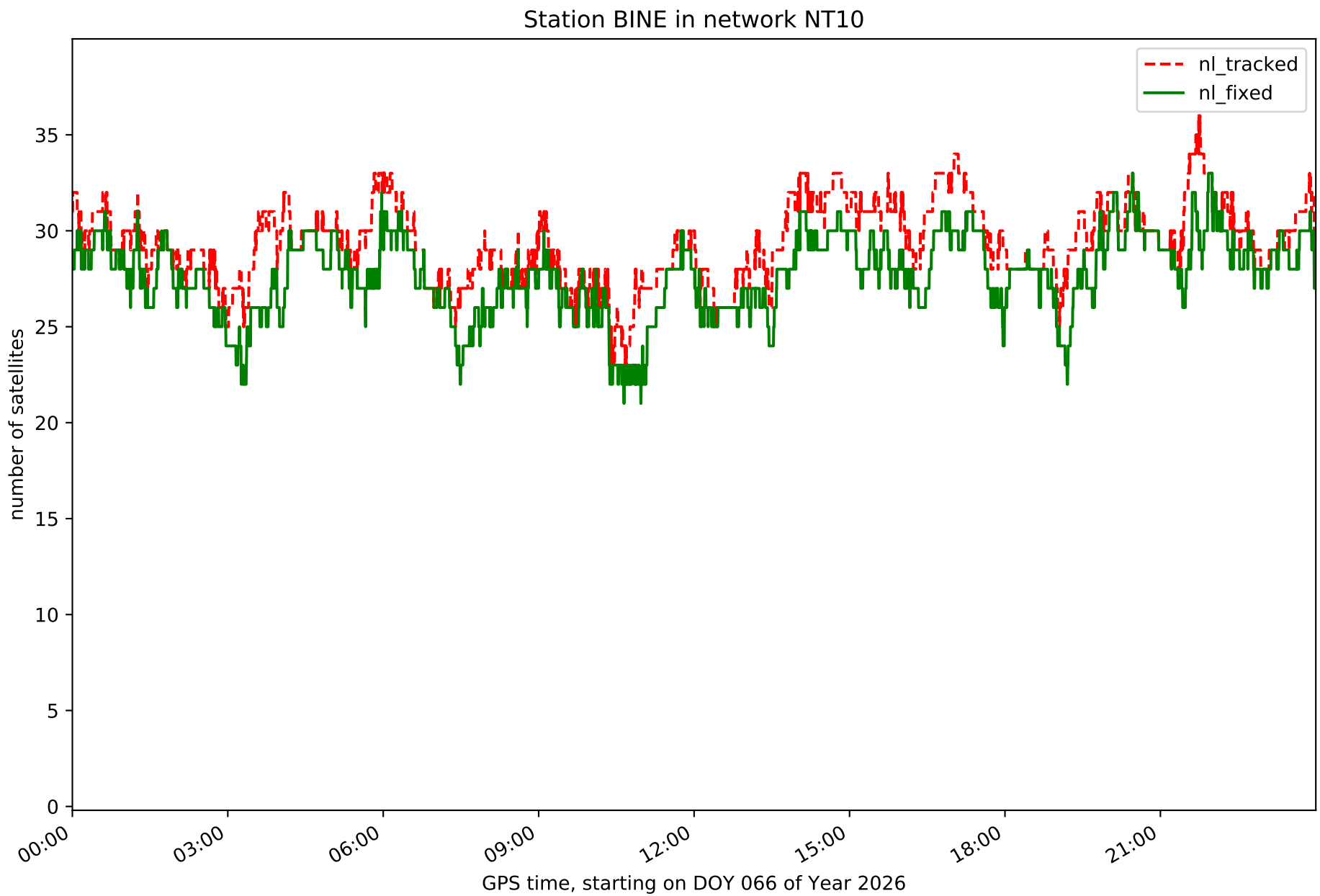
Station BINE in network NT10
nl_tracked
nl_fixed
number of satellites
0
5
10
15
20
25
30
35
00:00
03:00
06:00
09:00
12:00
15:00
18:00
21:00
GPS time, starting on DOY 066 of Year 2026

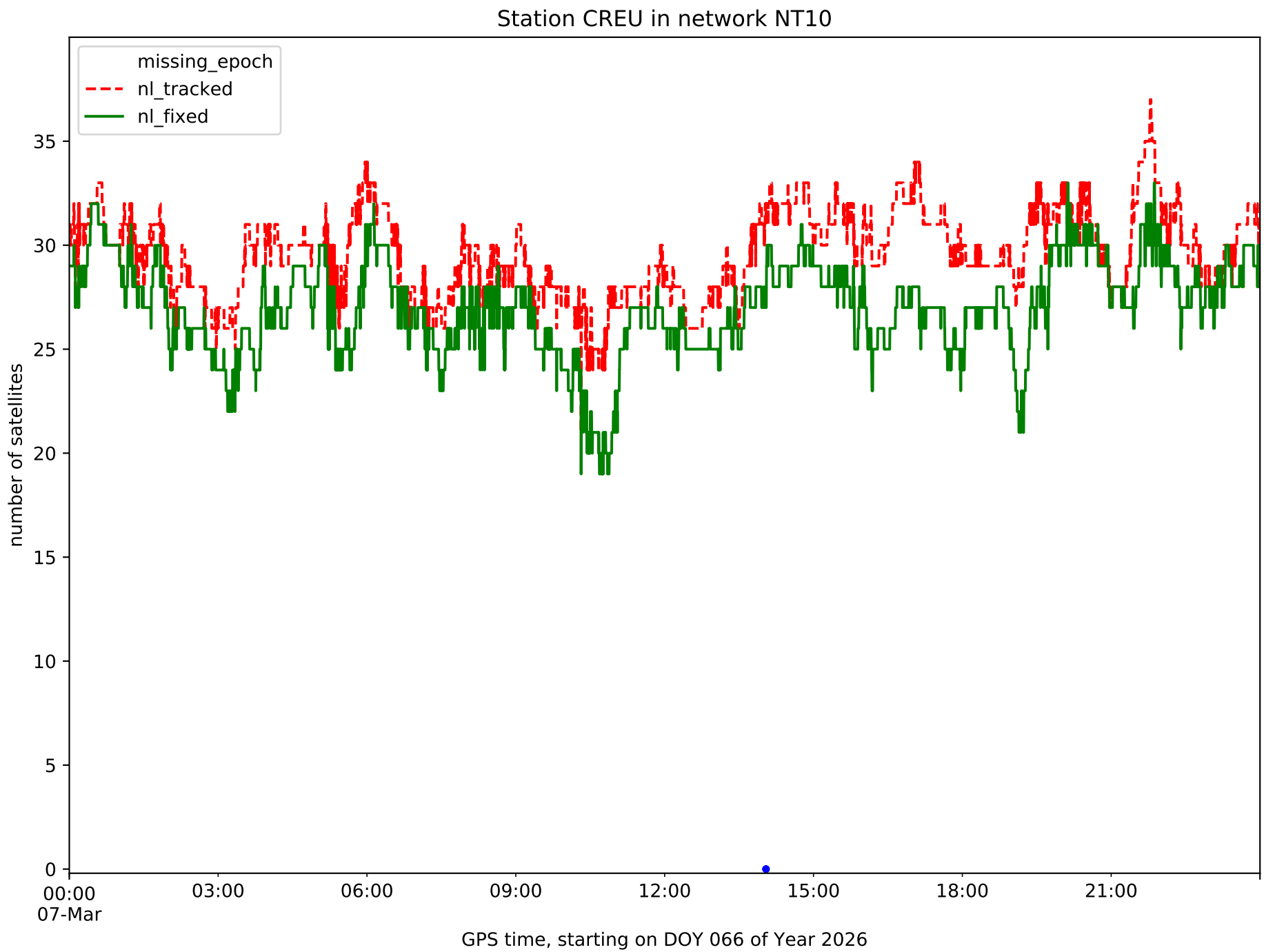
Station CREU in network NT10
missing_epoch
nl_tracked
nl_fixed
number of satellites
0
5
10
15
20
25
30
35
00:00
07-Mar
03:00
06:00
09:00
12:00
15:00
18:00
21:00
GPS time, starting on DOY 066 of Year 2026

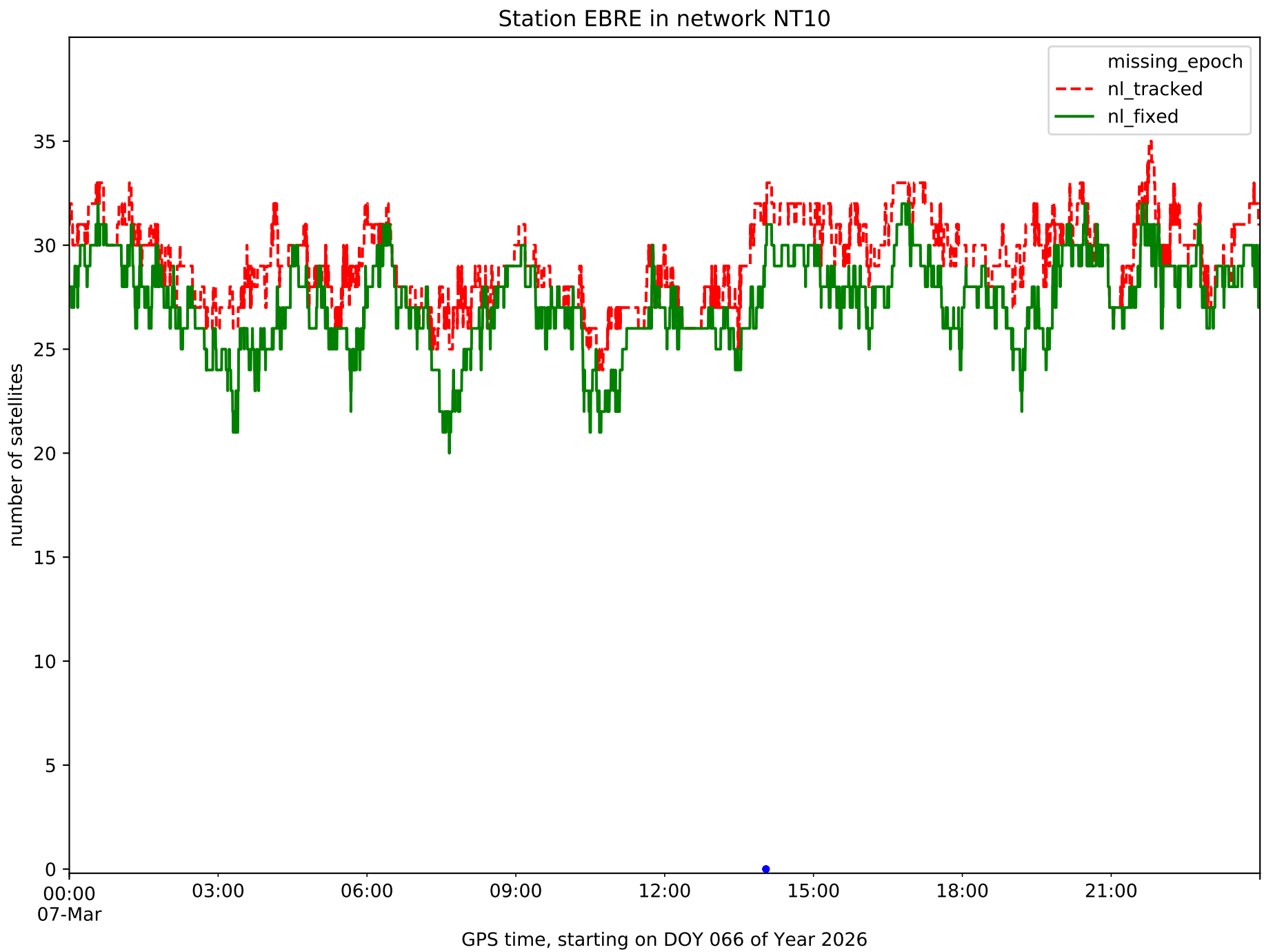
Station EBRE in network NT10
missing_epoch
nl_tracked
nl_fixed
number of satellites
0
5
10
15
20
25
30
35
00:00
07-Mar
03:00
06:00
09:00
12:00
15:00
18:00
21:00
GPS time, starting on DOY 066 of Year 2026

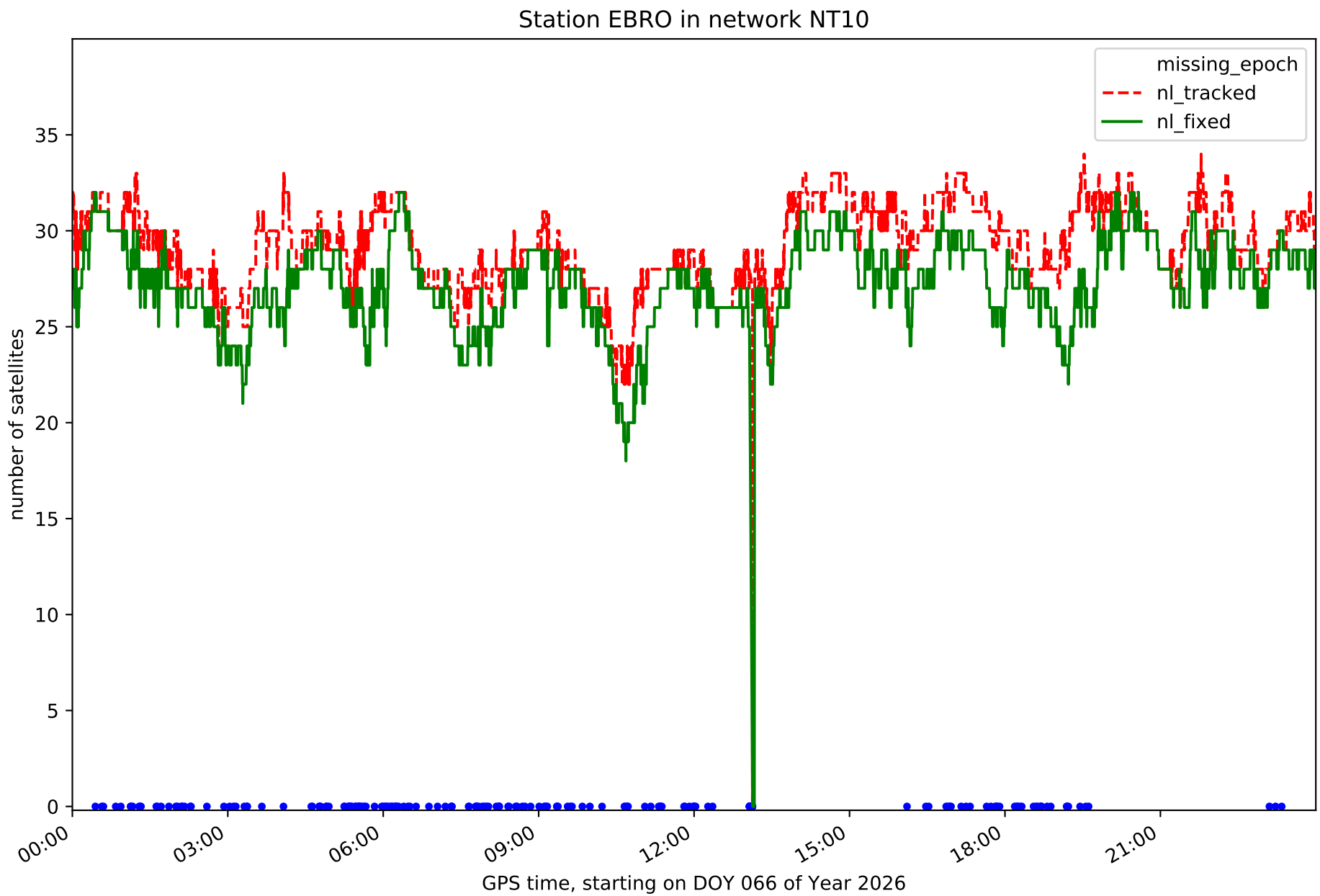
Station EBRO in network NT10
missing_epoch
nl_tracked
nl_fixed
number of satellites
0
5
10
15
20
25
30
35
00:00
03:00
06:00
09:00
12:00
15:00
18:00
21:00
GPS time, starting on DOY 066 of Year 2026

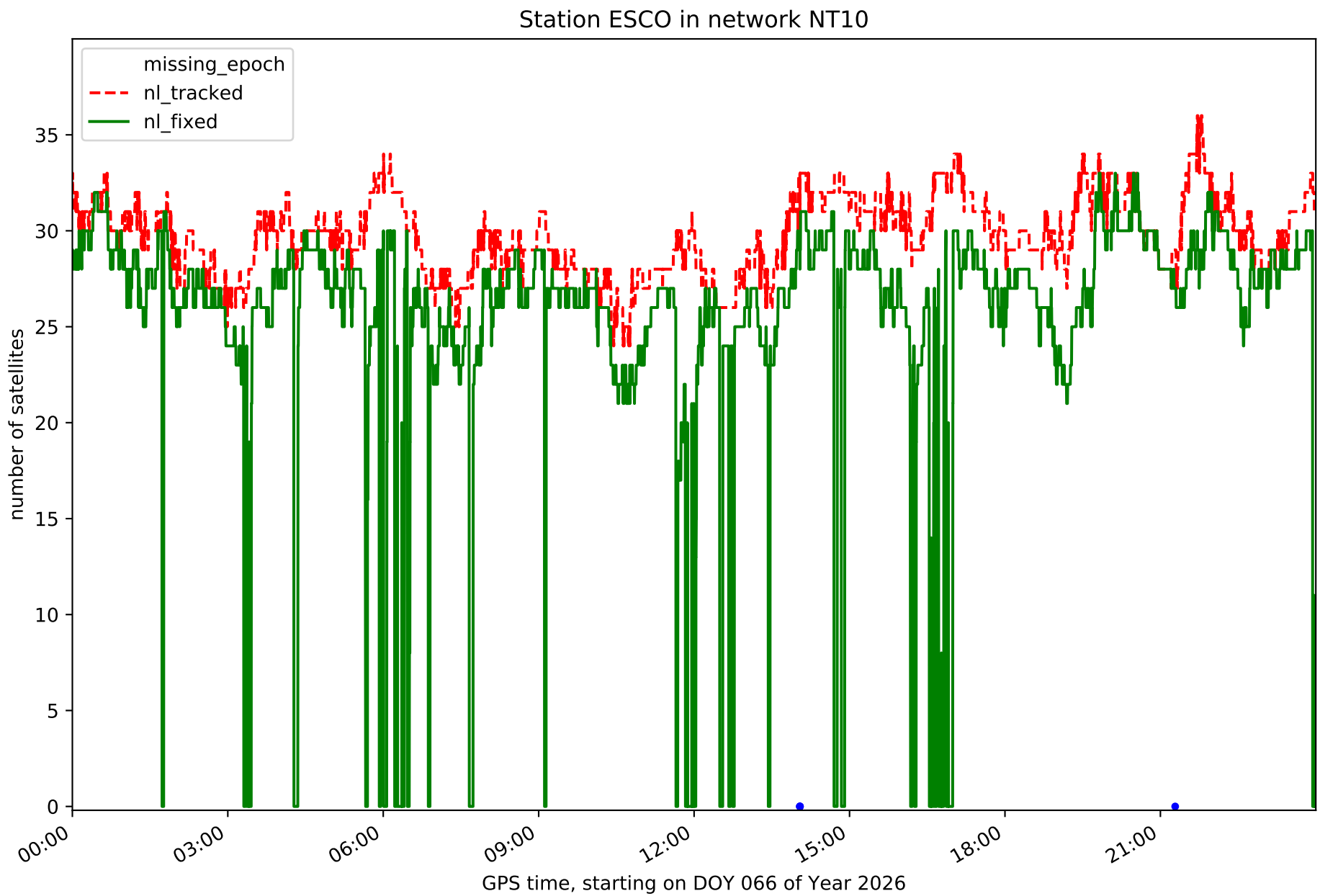
Station ESCO in network NT10
missing_epoch
nl_tracked
nl_fixed
number of satellites
0
5
10
15
20
25
30
35
00:00
03:00
06:00
09:00
12:00
15:00
18:00
21:00
GPS time, starting on DOY 066 of Year 2026

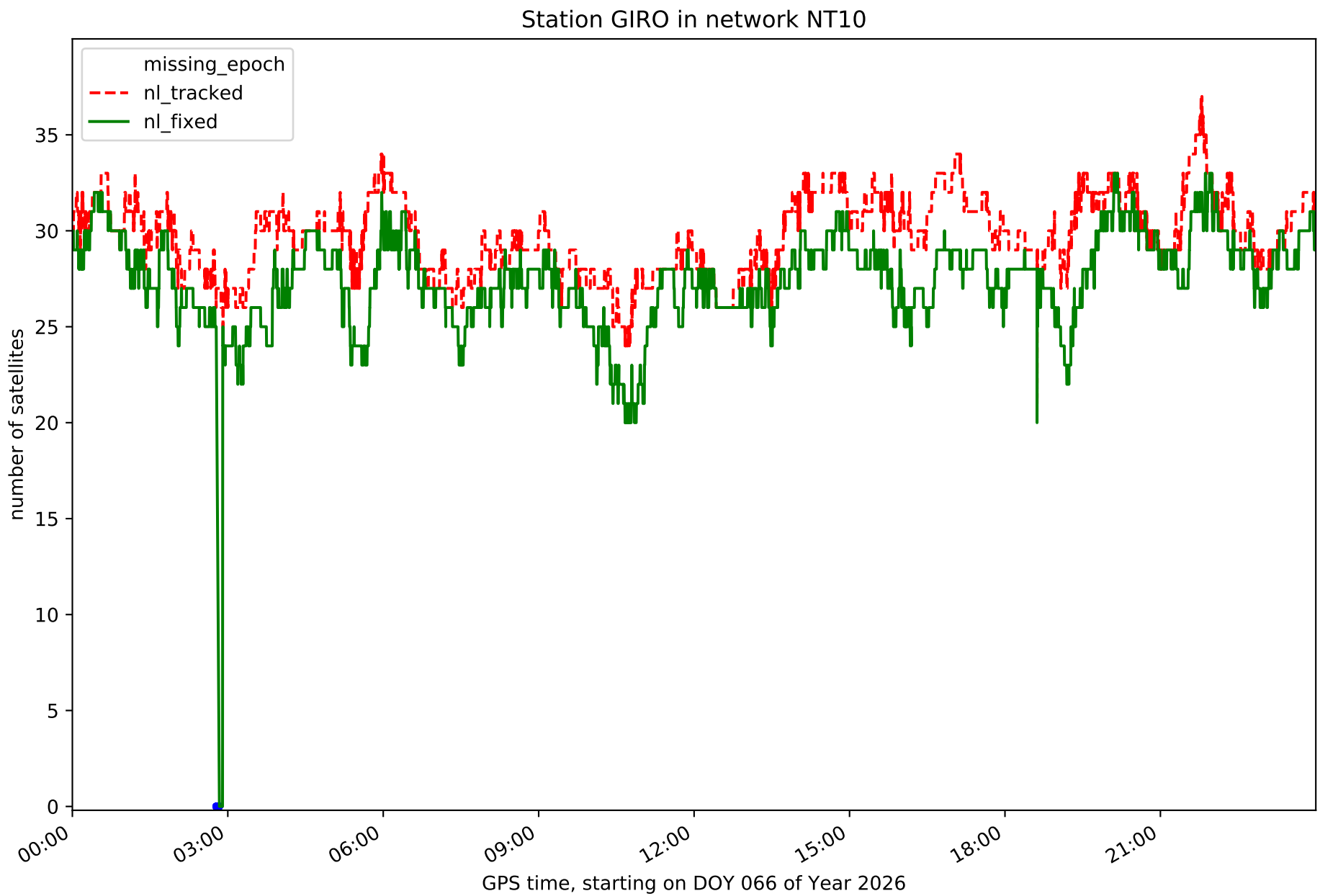
Station GIRO in network NT10
missing_epoch
nl_tracked
nl_fixed
number of satellites
0
5
10
15
20
25
30
35
00:00
03:00
06:00
09:00
12:00
15:00
18:00
21:00
GPS time, starting on DOY 066 of Year 2026

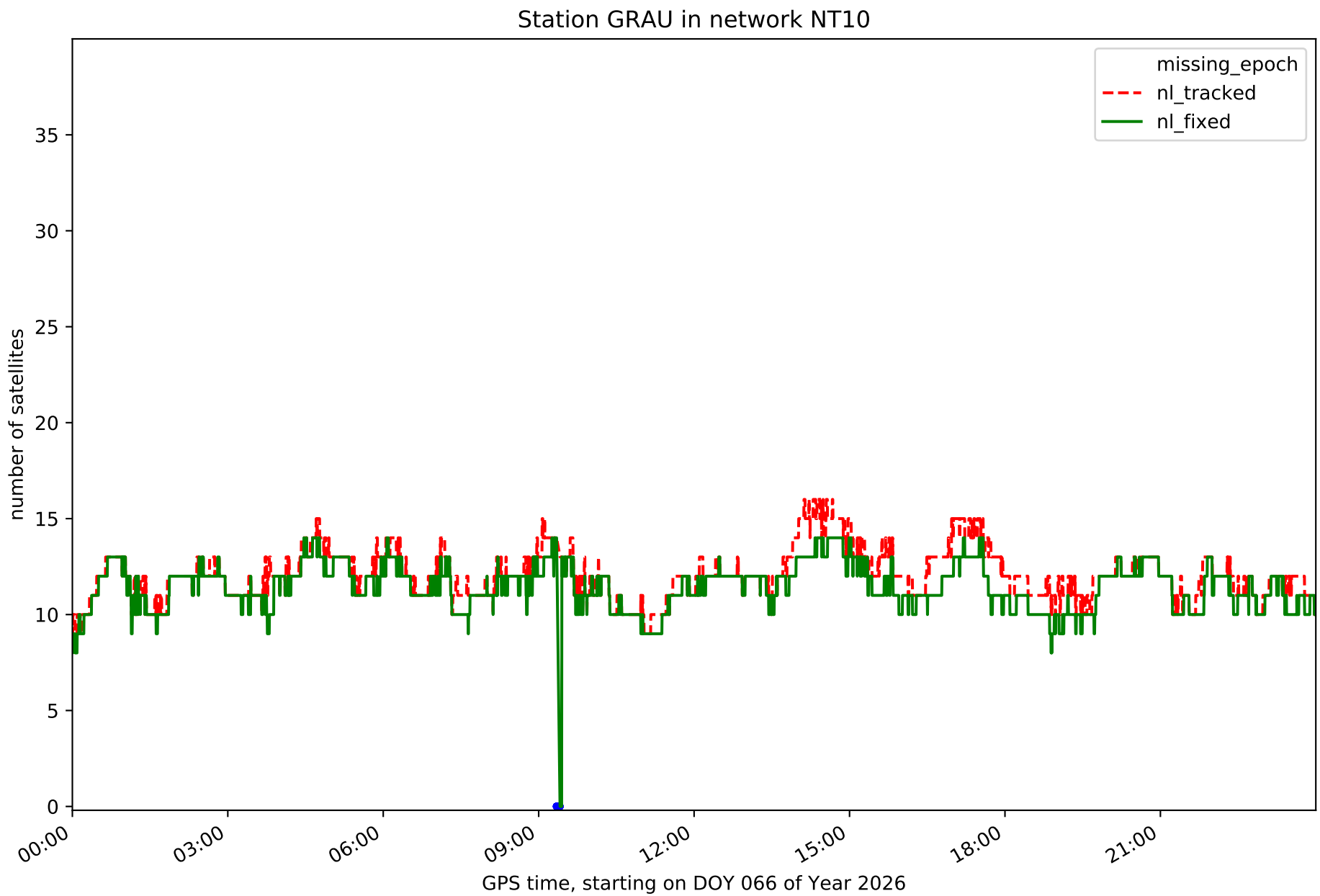
Station GRAU in network NT10
missing_epoch
nl_tracked
nl_fixed
number of satellites
0
5
10
15
20
25
30
35
00:00
03:00
06:00
09:00
12:00
15:00
18:00
21:00
GPS time, starting on DOY 066 of Year 2026

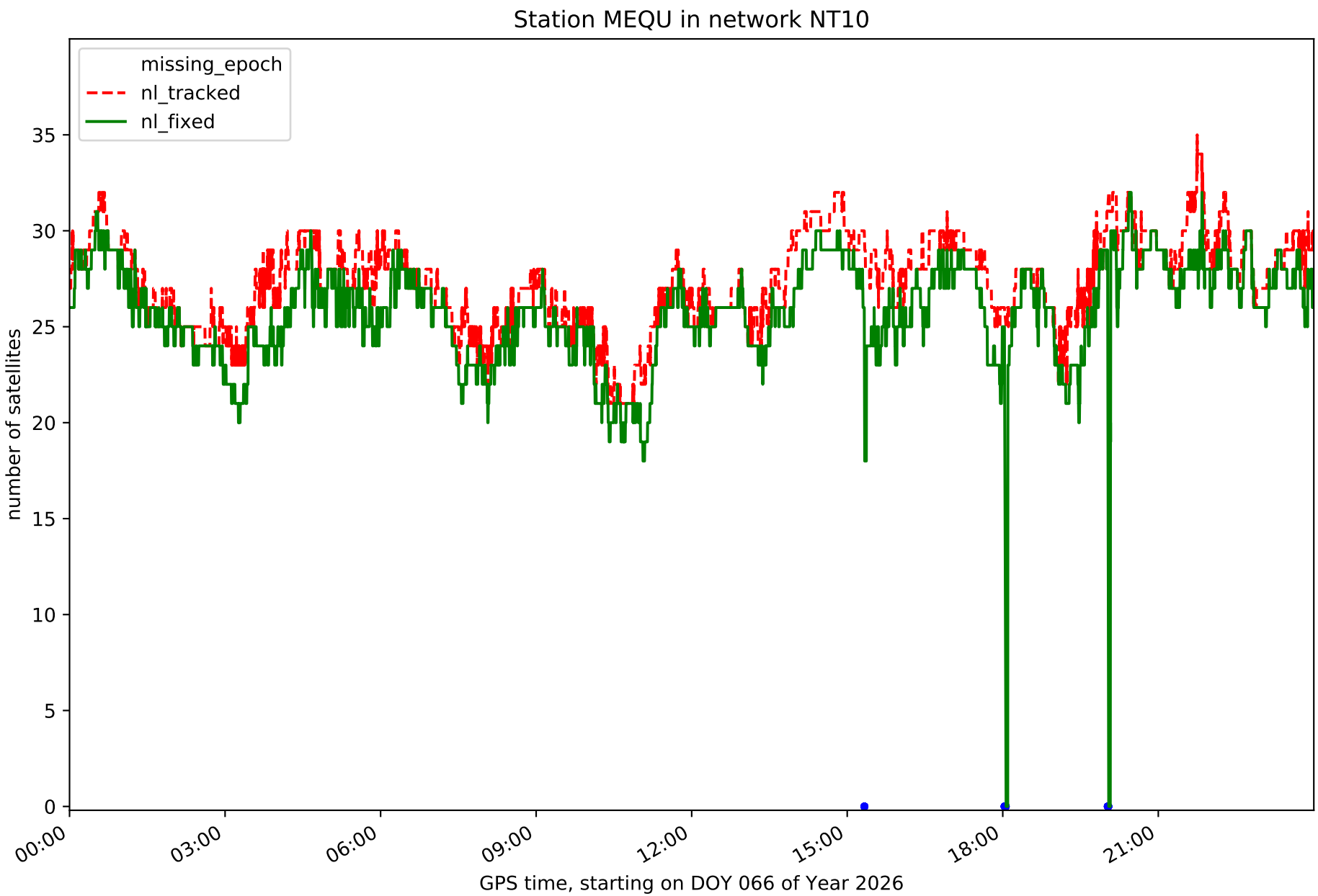
Station MEQU in network NT10
missing_epoch
nl_tracked
nl_fixed
number of satellites
0
5
10
15
20
25
30
35
00:00
03:00
06:00
09:00
12:00
15:00
18:00
21:00
GPS time, starting on DOY 066 of Year 2026

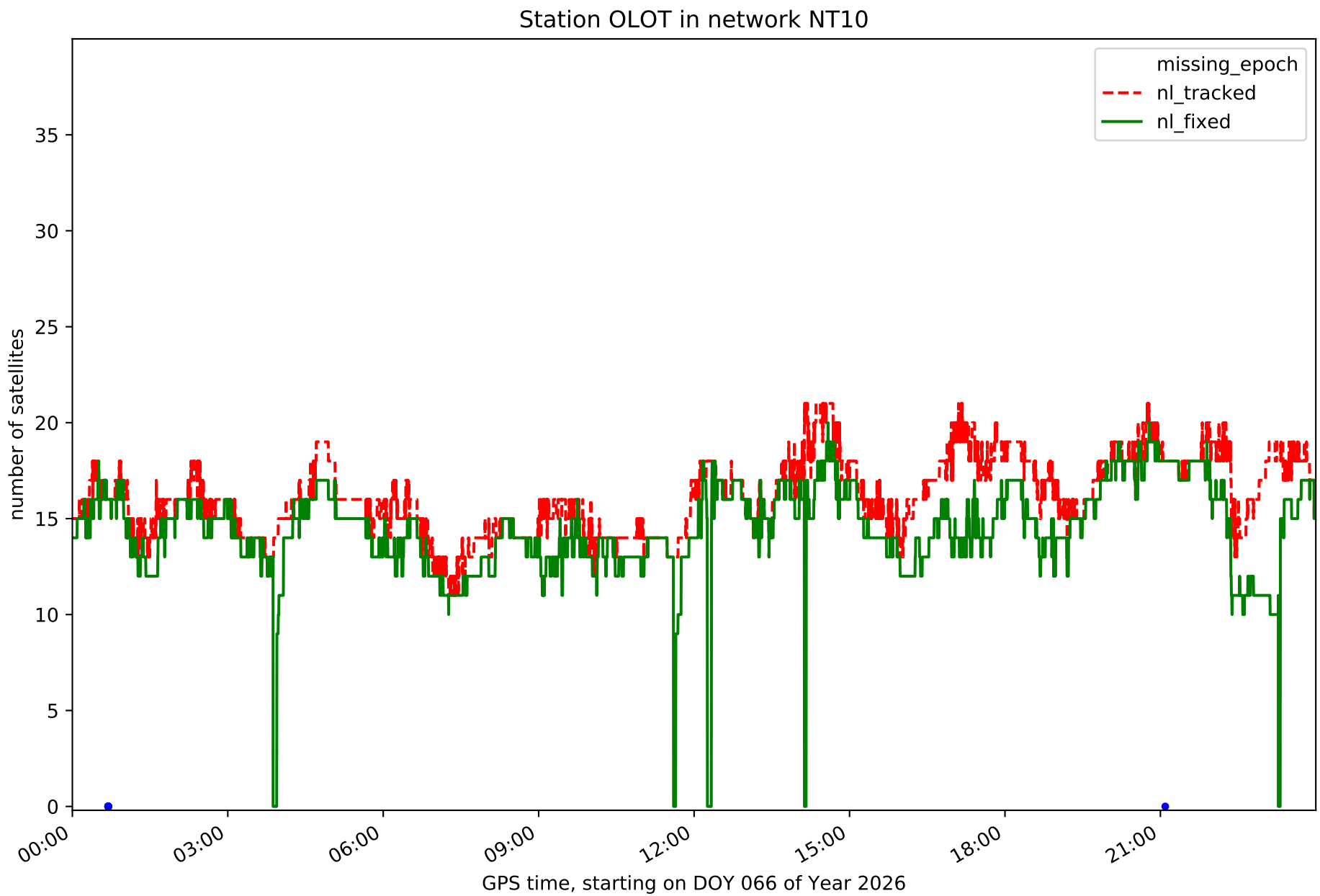
Station OLOT in network NT10
missing_epoch
nl_tracked
nl_fixed
number of satellites
0
5
10
15
20
25
30
35
00:00
03:00
06:00
09:00
12:00
15:00
18:00
21:00
GPS time, starting on DOY 066 of Year 2026

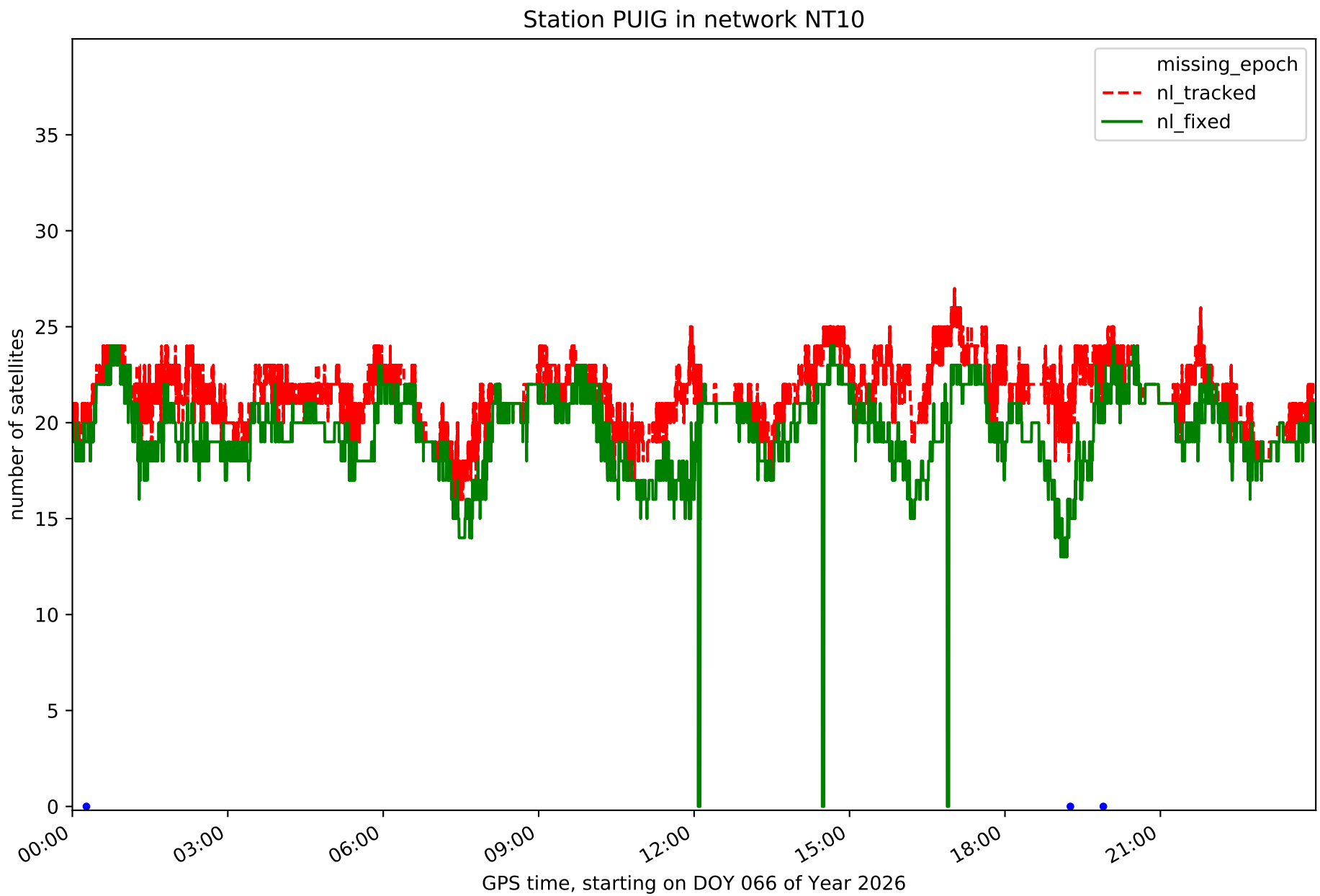
Station PUIG in network NT10
missing_epoch
nl_tracked
nl_fixed
number of satellites
0
5
10
15
20
25
30
35
00:00
03:00
06:00
09:00
12:00
15:00
18:00
21:00
GPS time, starting on DOY 066 of Year 2026

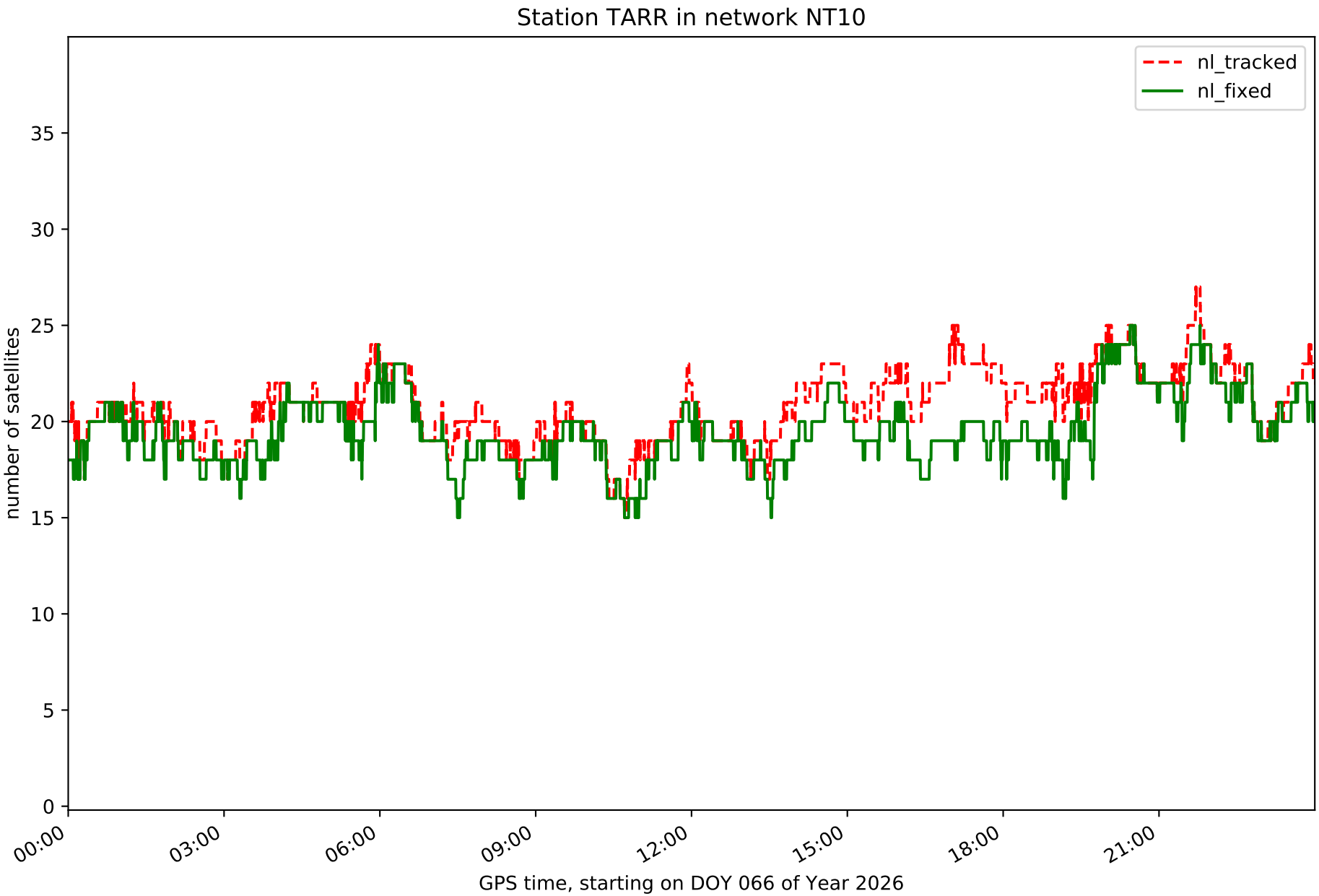
Station TARR in network NT10
nl_tracked
nl_fixed
number of satellites
0
5
10
15
20
25
30
35
00:00
03:00
06:00
09:00
12:00
15:00
18:00
21:00
GPS time, starting on DOY 066 of Year 2026

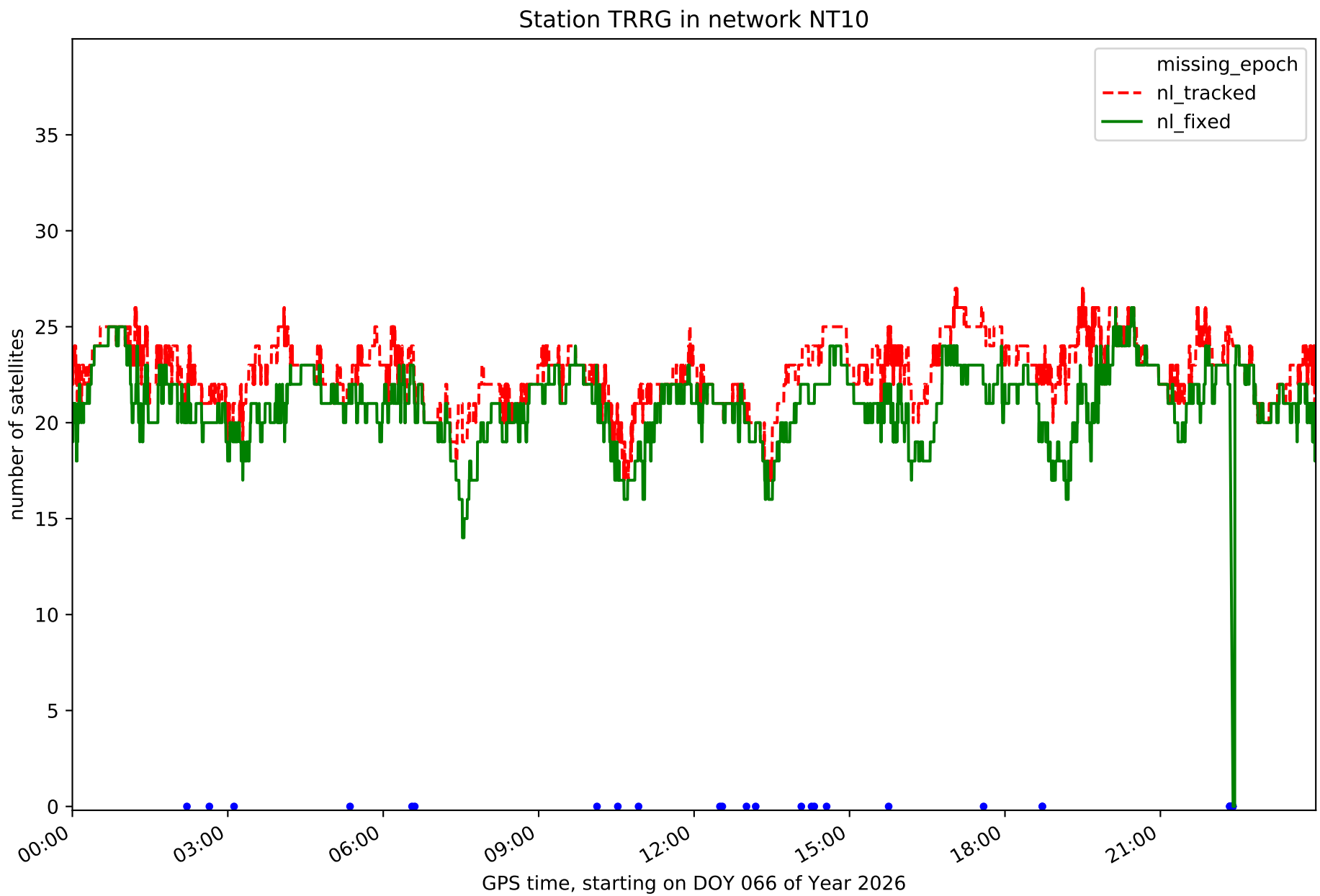
Station TRRG in network NT10
missing_epoch
nl_tracked
nl_fixed
number of satellites
0
5
10
15
20
25
30
35
00:00
03:00
06:00
09:00
12:00
15:00
18:00
21:00
GPS time, starting on DOY 066 of Year 2026

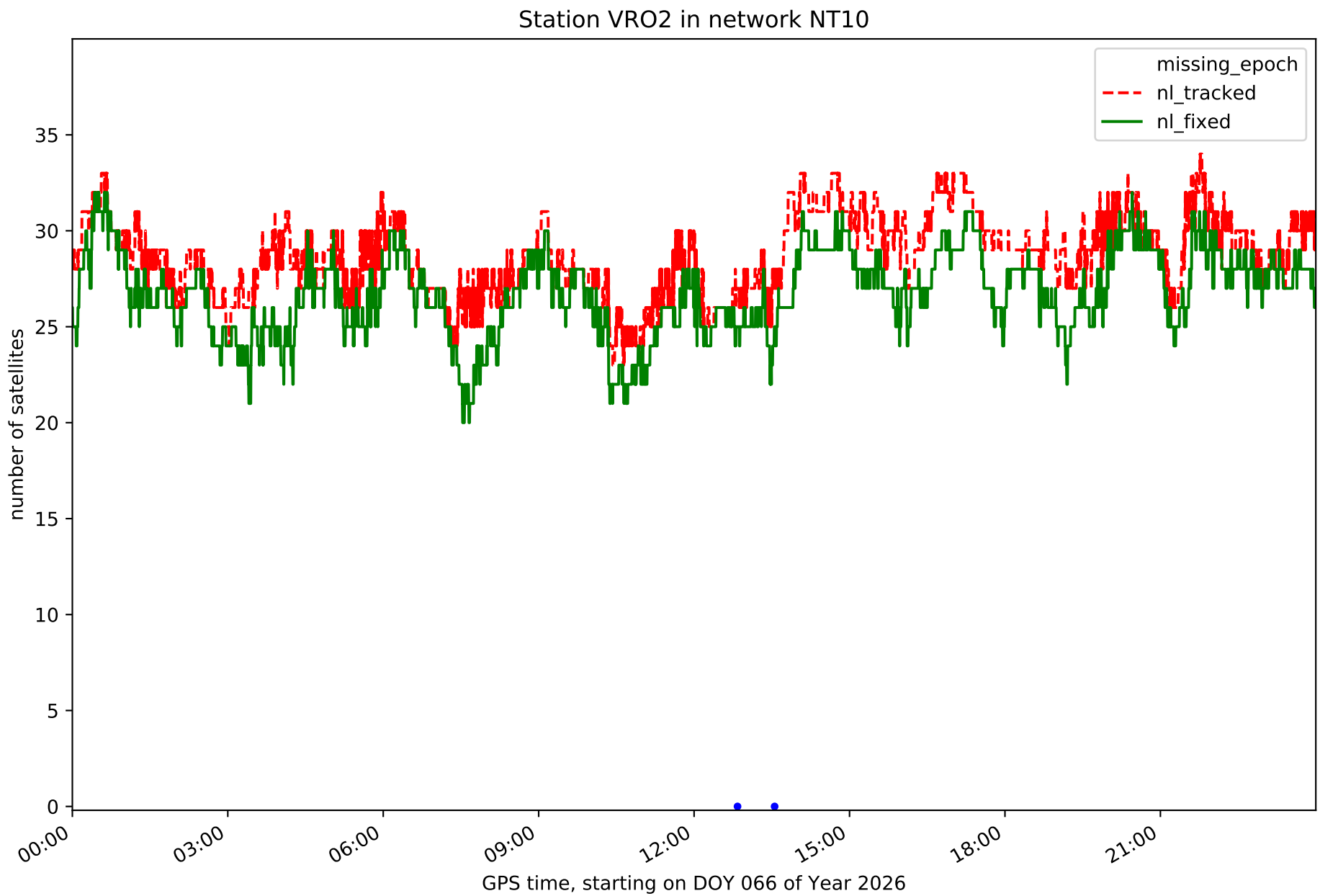
Station VRO2 in network NT10
missing_epoch
nl_tracked
nl_fixed
number of satellites
0
5
10
15
20
25
30
35
00:00
03:00
06:00
09:00
12:00
15:00
18:00
21:00
GPS time, starting on DOY 066 of Year 2026

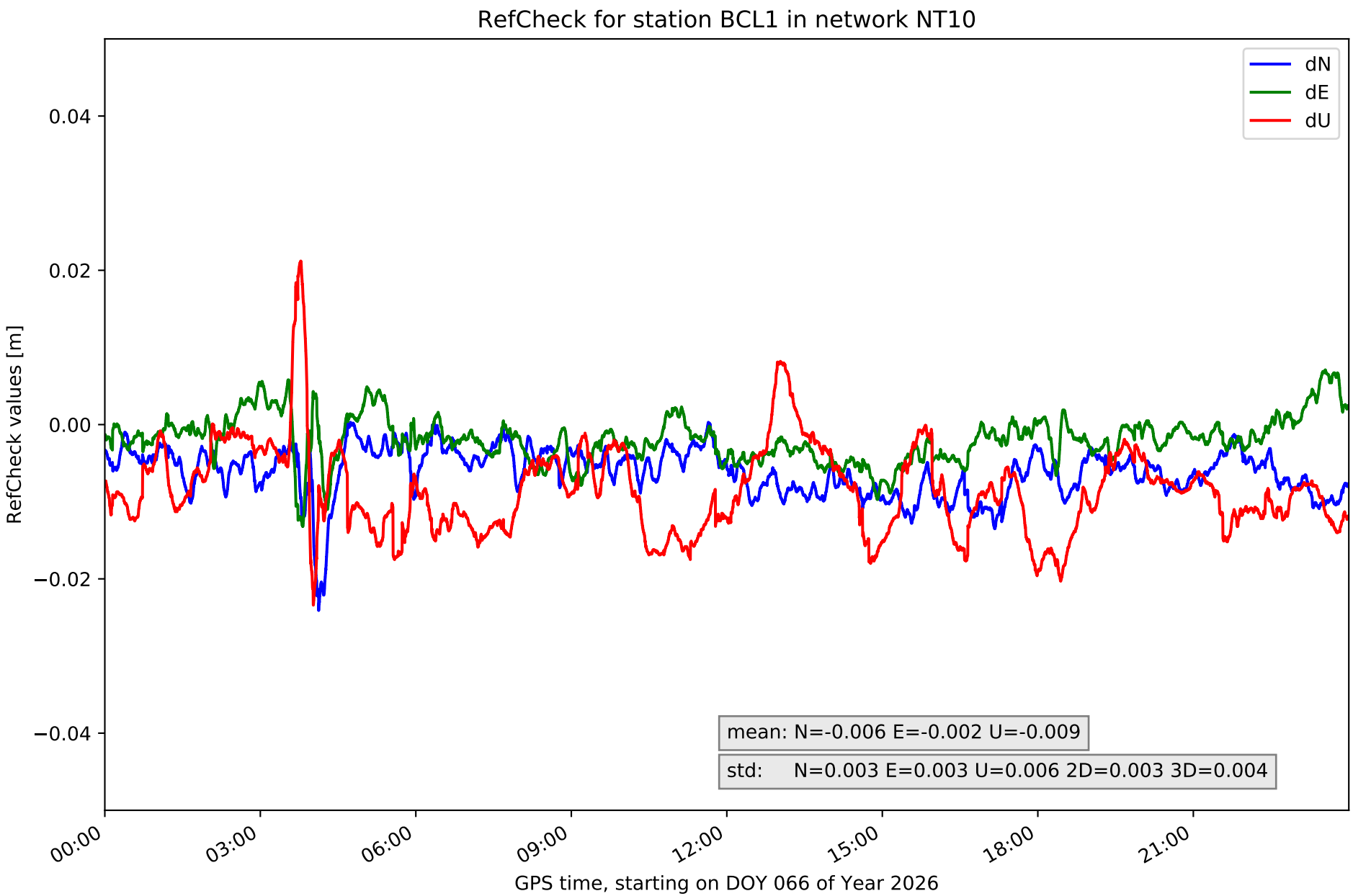
RefCheck for station BCL1 in network NT10
dN
dE
dU
0.04
0.02
0.00
−0.02
−0.04
RefCheck values [m]
mean: N=-0.006 E=-0.002 U=-0.009
std: N=0.003 E=0.003 U=0.006 2D=0.003 3D=0.004
00:00
03:00
06:00
09:00
12:00
15:00
18:00
21:00
GPS time, starting on DOY 066 of Year 2026

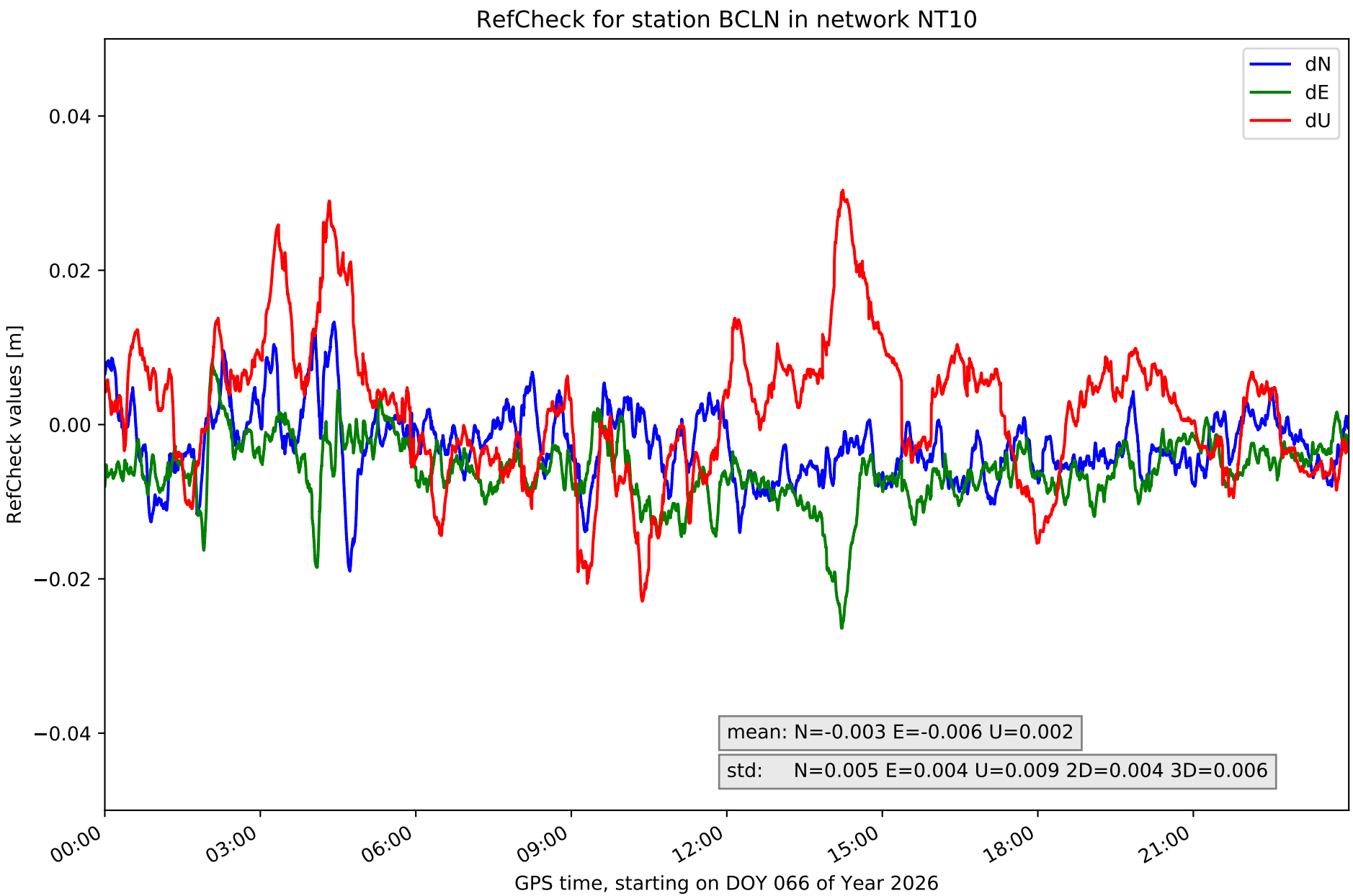
RefCheck for station BCLN in network NT10
dN
dE
dU
0.04
0.02
0.00
−0.02
−0.04
RefCheck values [m]
mean: N=-0.003 E=-0.006 U=0.002
std: N=0.005 E=0.004 U=0.009 2D=0.004 3D=0.006
00:00
03:00
06:00
09:00
12:00
15:00
18:00
21:00
GPS time, starting on DOY 066 of Year 2026

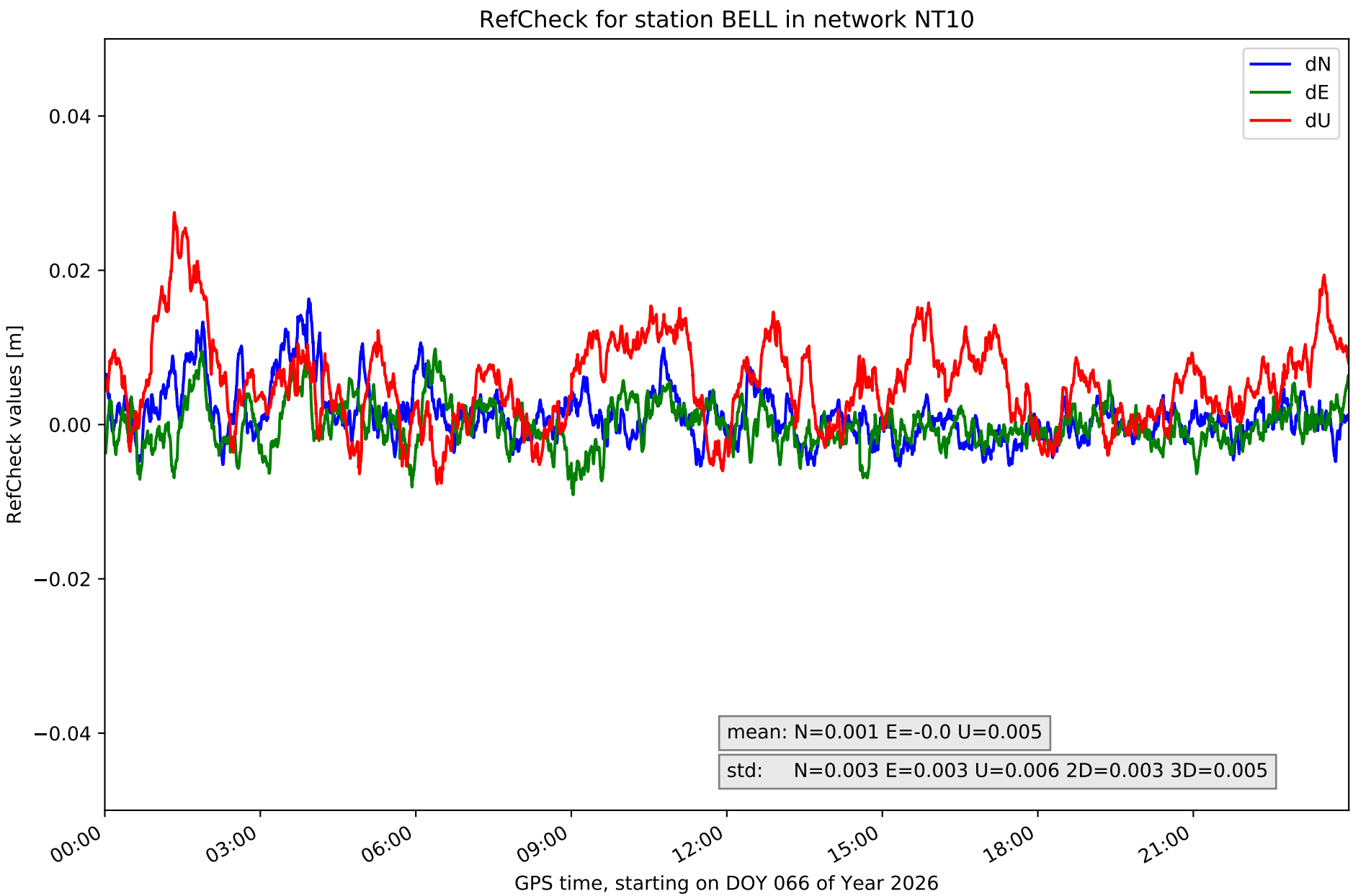
RefCheck for station BELL in network NT10
dN
dE
dU
0.04
0.02
0.00
−0.02
−0.04
RefCheck values [m]
mean: N=0.001 E=-0.0 U=0.005
std: N=0.003 E=0.003 U=0.006 2D=0.003 3D=0.005
00:00
03:00
06:00
09:00
12:00
15:00
18:00
21:00
GPS time, starting on DOY 066 of Year 2026

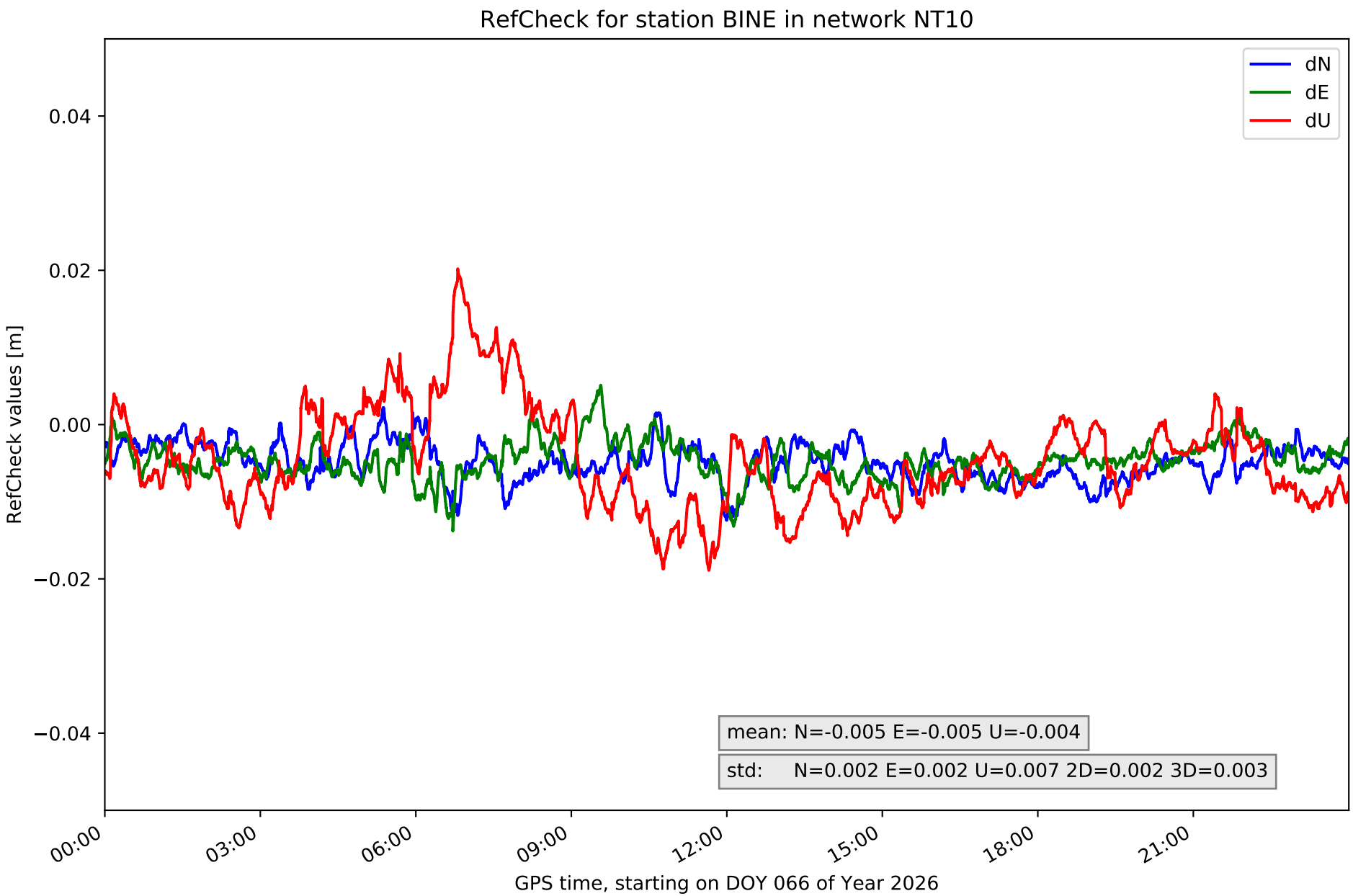
RefCheck for station BINE in network NT10
dN
dE
dU
0.04
0.02
0.00
−0.02
−0.04
RefCheck values [m]
mean: N=-0.005 E=-0.005 U=-0.004
std: N=0.002 E=0.002 U=0.007 2D=0.002 3D=0.003
00:00
03:00
06:00
09:00
12:00
15:00
18:00
21:00
GPS time, starting on DOY 066 of Year 2026

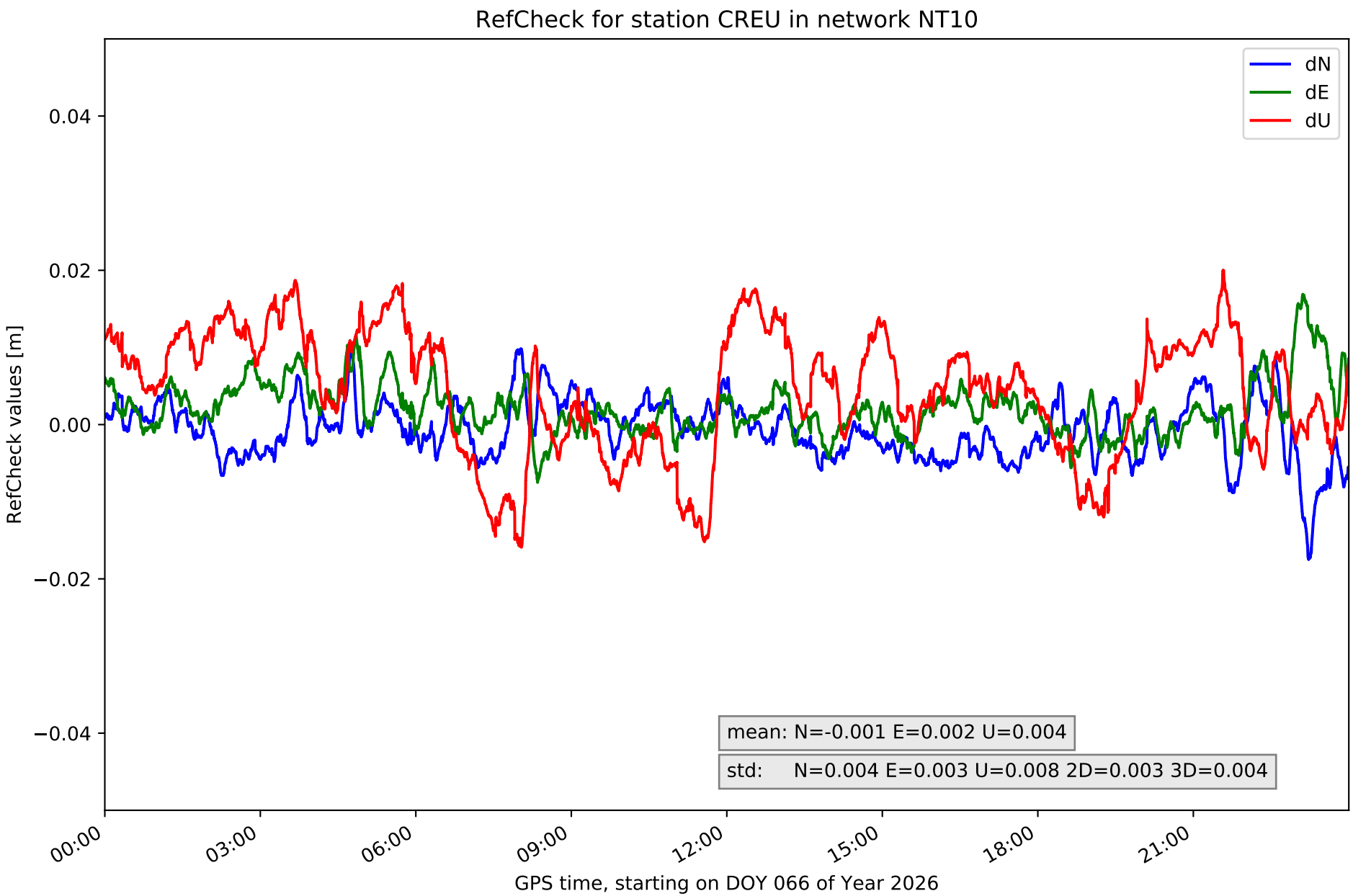
RefCheck for station CREU in network NT10
dN
dE
dU
0.04
0.02
0.00
−0.02
−0.04
RefCheck values [m]
mean: N=-0.001 E=0.002 U=0.004
std: N=0.004 E=0.003 U=0.008 2D=0.003 3D=0.004
00:00
03:00
06:00
09:00
12:00
15:00
18:00
21:00
GPS time, starting on DOY 066 of Year 2026

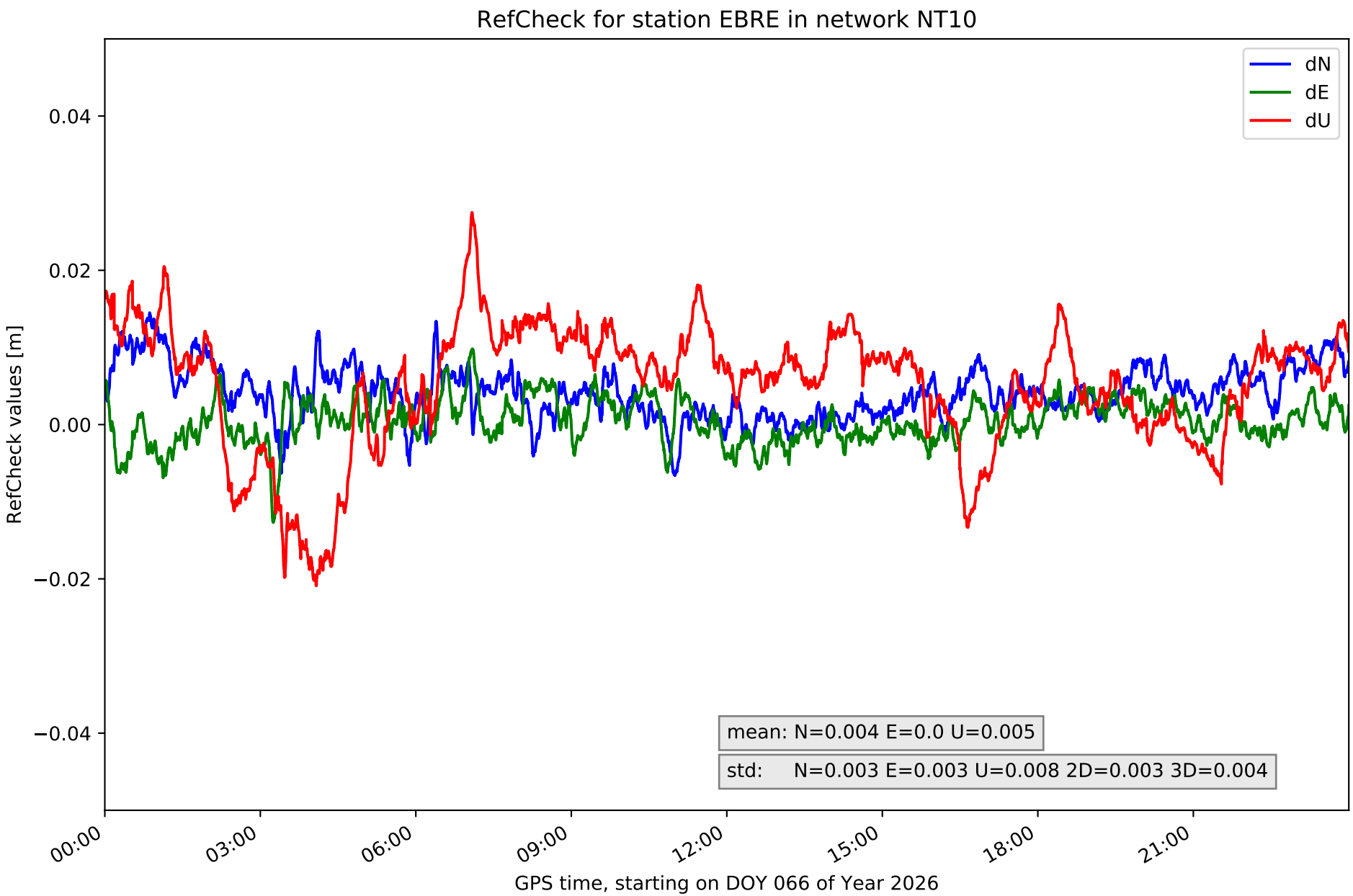
RefCheck for station EBRE in network NT10
dN
dE
dU
0.04
0.02
0.00
−0.02
−0.04
RefCheck values [m]
mean: N=0.004 E=0.0 U=0.005
std: N=0.003 E=0.003 U=0.008 2D=0.003 3D=0.004
00:00
03:00
06:00
09:00
12:00
15:00
18:00
21:00
GPS time, starting on DOY 066 of Year 2026

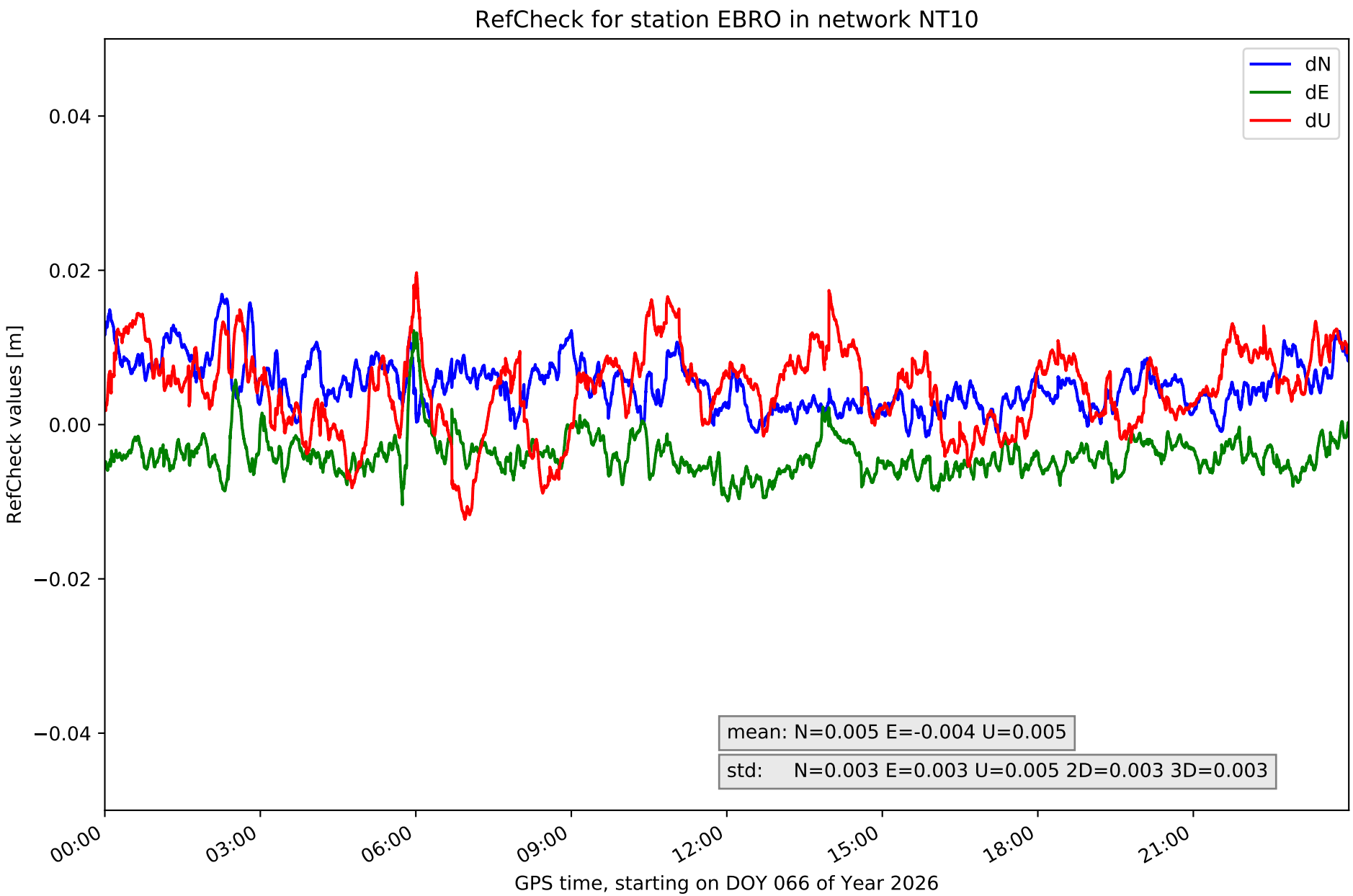
RefCheck for station EBRO in network NT10
dN
dE
dU
0.04
0.02
0.00
−0.02
−0.04
RefCheck values [m]
mean: N=0.005 E=-0.004 U=0.005
std: N=0.003 E=0.003 U=0.005 2D=0.003 3D=0.003
00:00
03:00
06:00
09:00
12:00
15:00
18:00
21:00
GPS time, starting on DOY 066 of Year 2026

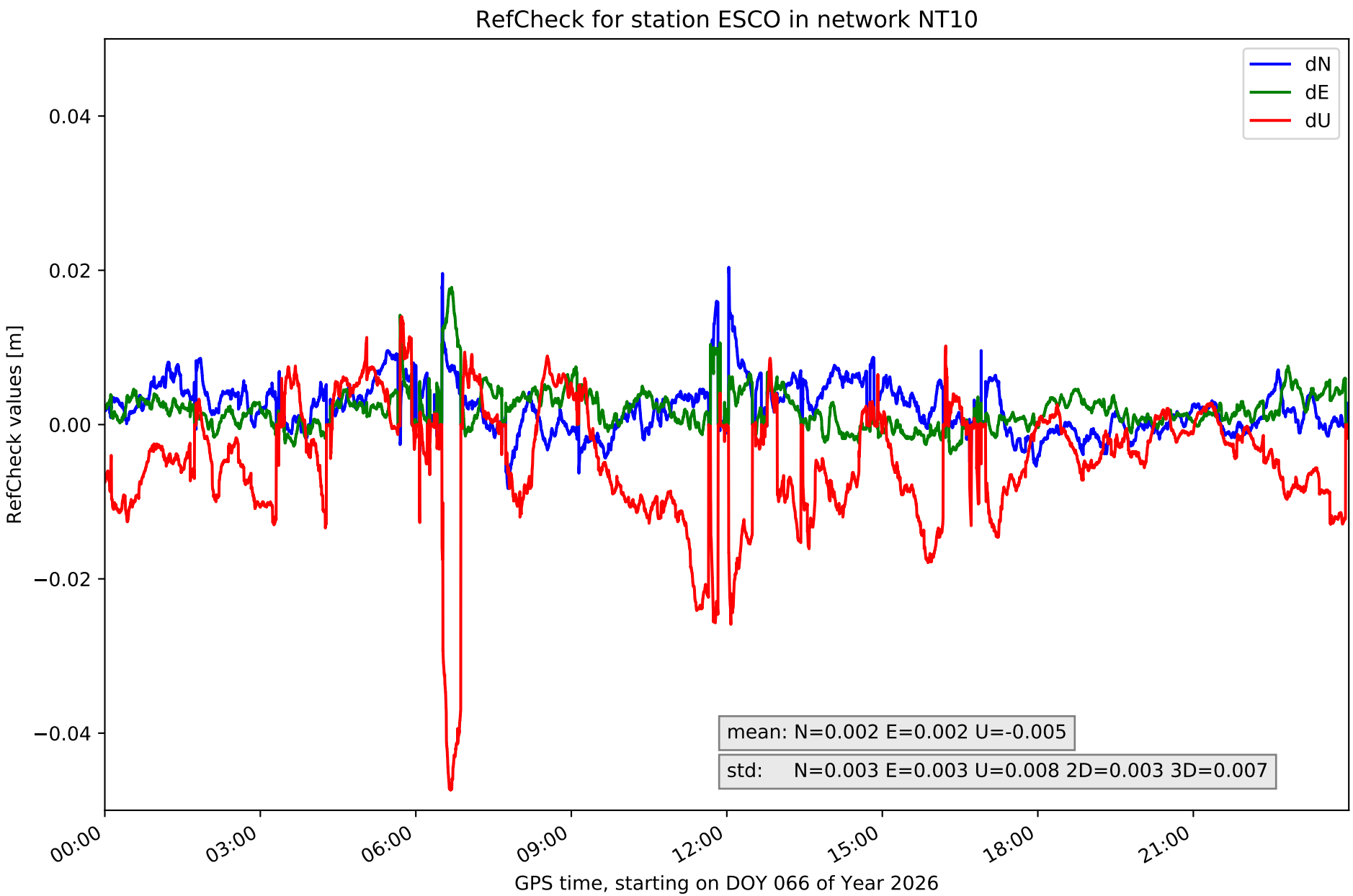
RefCheck for station ESCO in network NT10
dN
dE
dU
0.04
0.02
0.00
−0.02
−0.04
RefCheck values [m]
mean: N=0.002 E=0.002 U=-0.005
std: N=0.003 E=0.003 U=0.008 2D=0.003 3D=0.007
00:00
03:00
06:00
09:00
12:00
15:00
18:00
21:00
GPS time, starting on DOY 066 of Year 2026

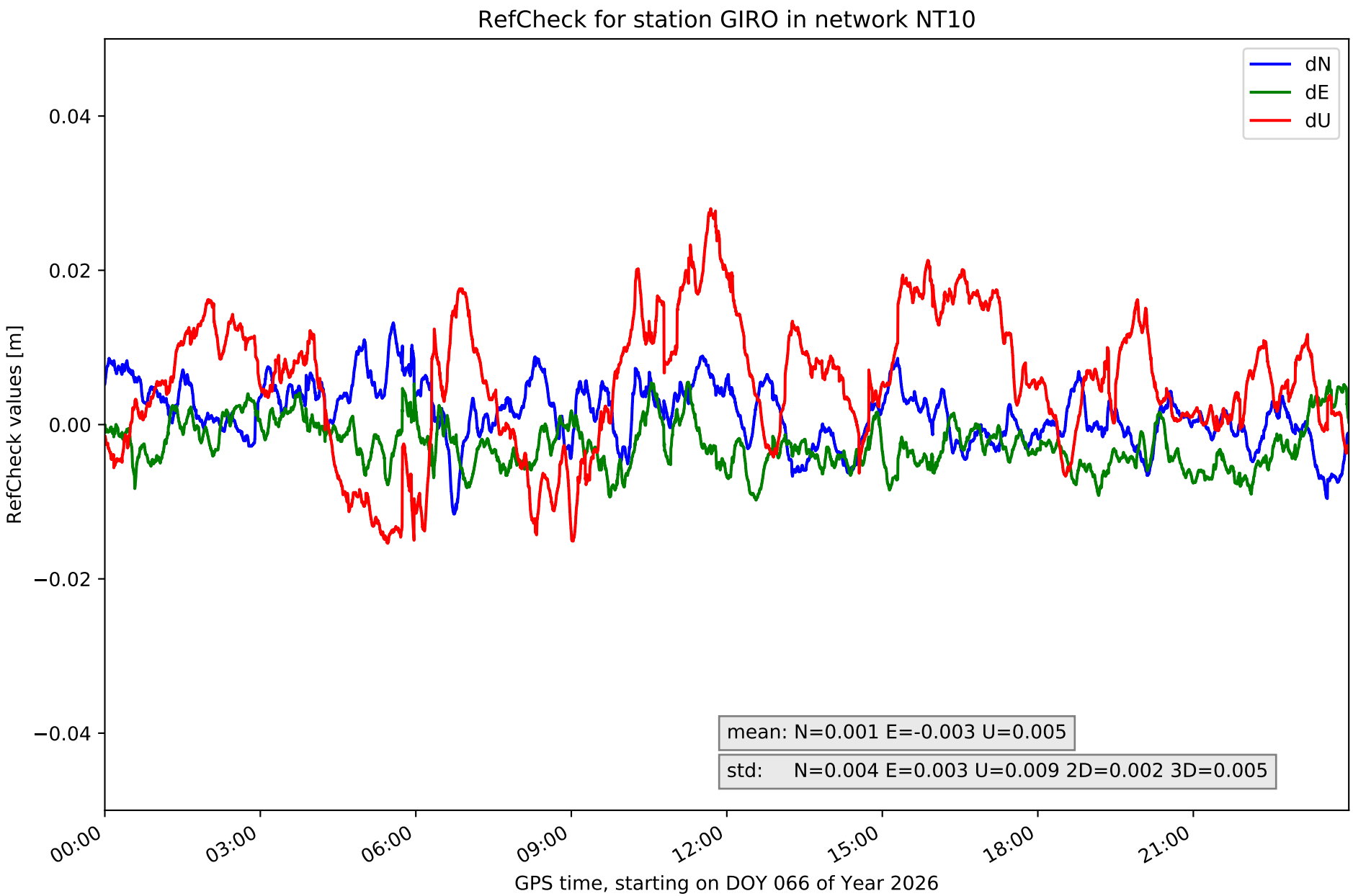
RefCheck for station GIRO in network NT10
dN
dE
dU
0.04
0.02
0.00
−0.02
−0.04
RefCheck values [m]
mean: N=0.001 E=-0.003 U=0.005
std: N=0.004 E=0.003 U=0.009 2D=0.002 3D=0.005
00:00
03:00
06:00
09:00
12:00
15:00
18:00
21:00
GPS time, starting on DOY 066 of Year 2026

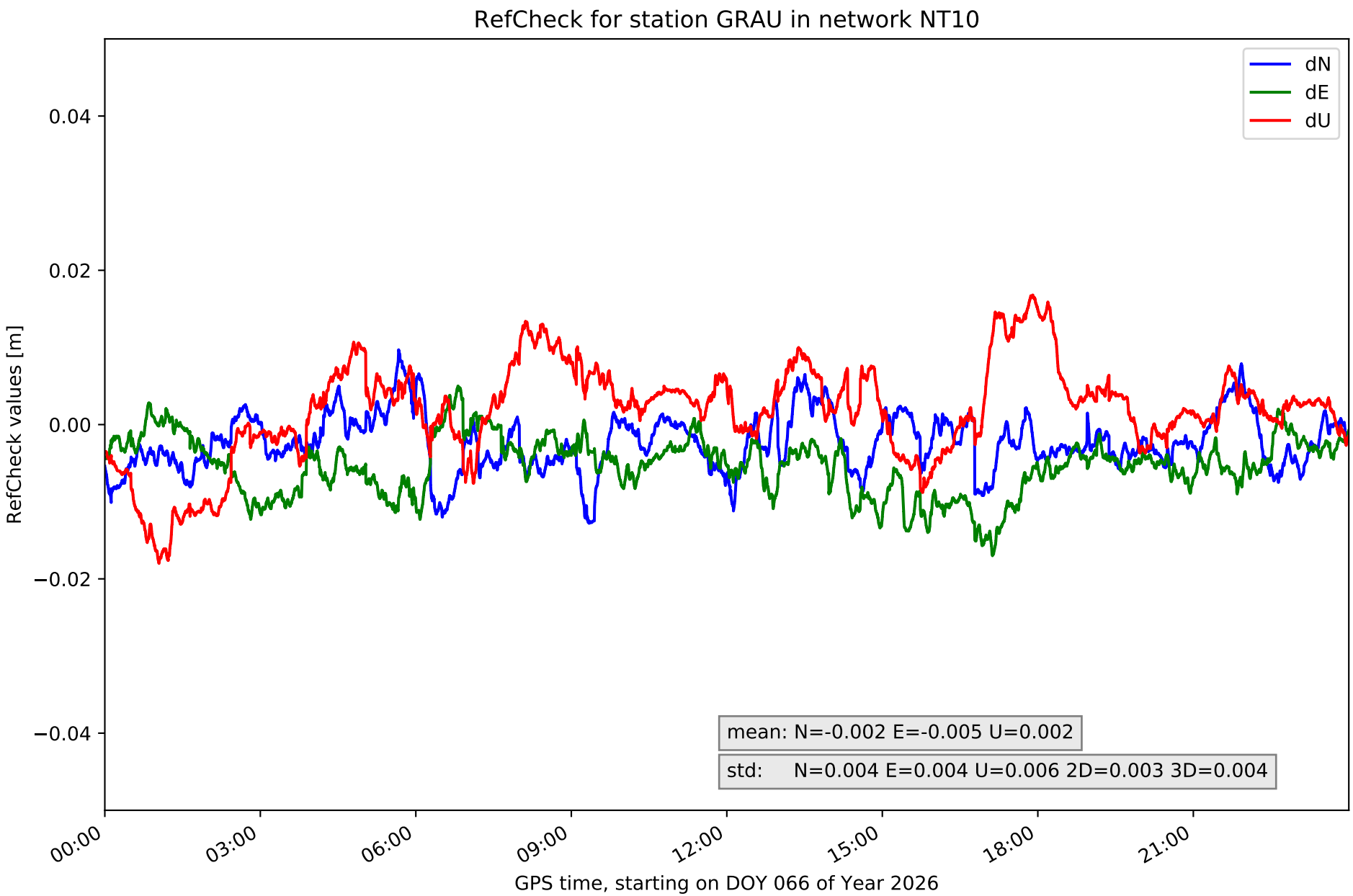
RefCheck for station GRAU in network NT10
dN
dE
dU
0.04
0.02
0.00
−0.02
−0.04
RefCheck values [m]
mean: N=-0.002 E=-0.005 U=0.002
std: N=0.004 E=0.004 U=0.006 2D=0.003 3D=0.004
00:00
03:00
06:00
09:00
12:00
15:00
18:00
21:00
GPS time, starting on DOY 066 of Year 2026

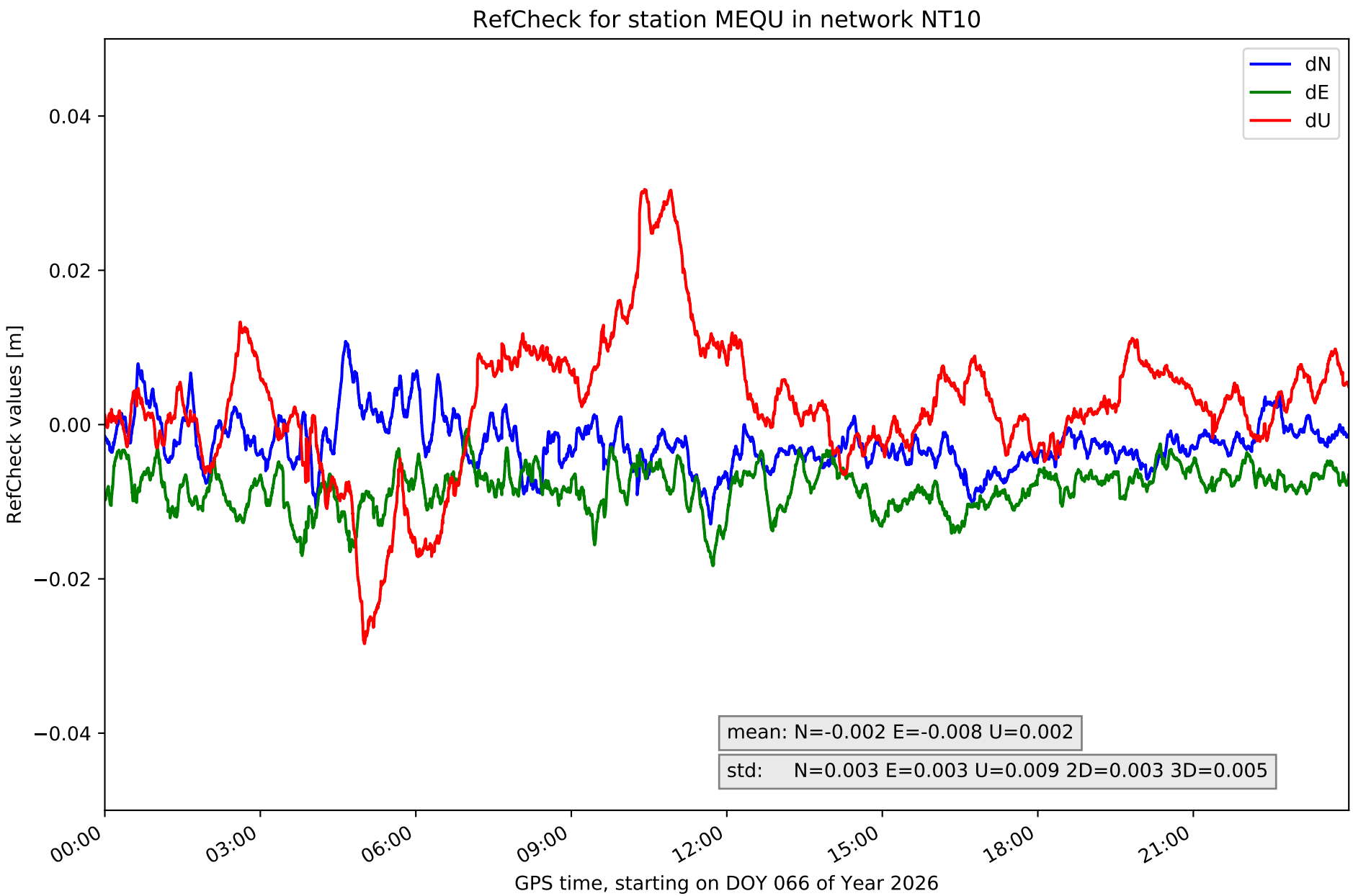
RefCheck for station MEQU in network NT10
dN
dE
dU
0.04
0.02
0.00
−0.02
−0.04
RefCheck values [m]
mean: N=-0.002 E=-0.008 U=0.002
std: N=0.003 E=0.003 U=0.009 2D=0.003 3D=0.005
00:00
03:00
06:00
09:00
12:00
15:00
18:00
21:00
GPS time, starting on DOY 066 of Year 2026

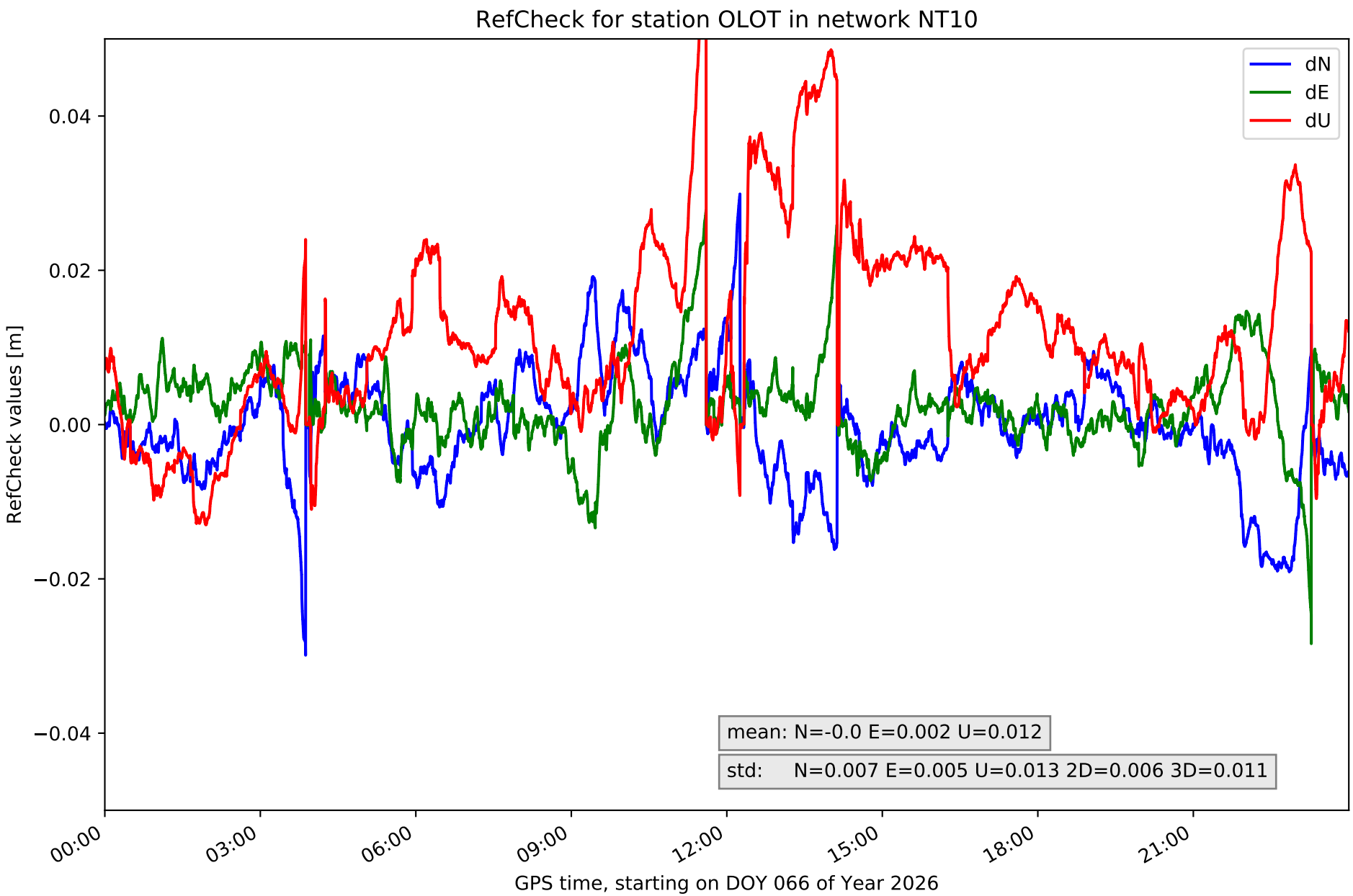
RefCheck for station OLOT in network NT10
dN
dE
dU
0.04
0.02
0.00
−0.02
−0.04
RefCheck values [m]
mean: N=-0.0 E=0.002 U=0.012
std: N=0.007 E=0.005 U=0.013 2D=0.006 3D=0.011
00:00
03:00
06:00
09:00
12:00
15:00
18:00
21:00
GPS time, starting on DOY 066 of Year 2026

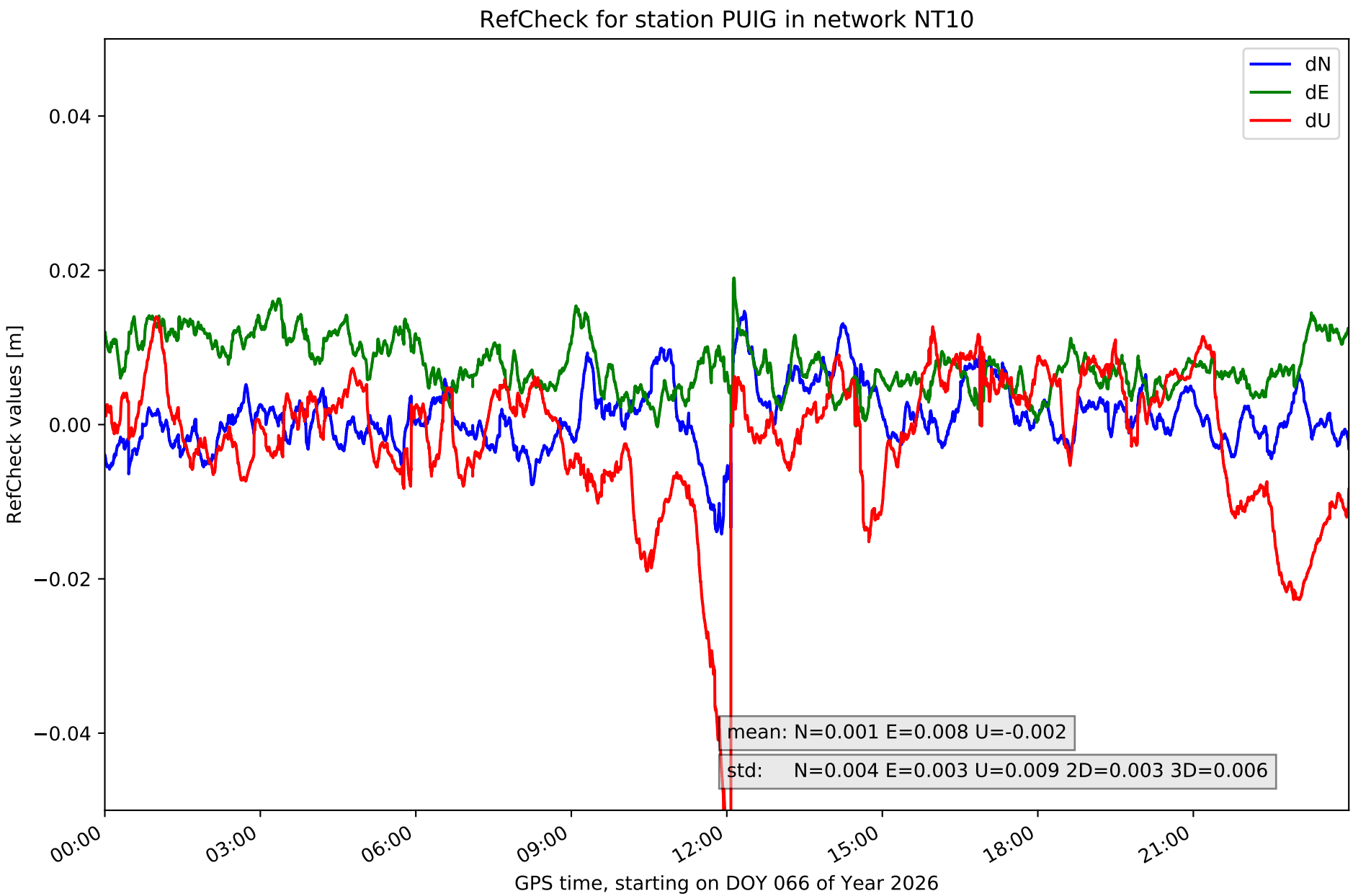
RefCheck for station PUIG in network NT10
dN
dE
dU
0.04
0.02
0.00
−0.02
−0.04
RefCheck values [m]
mean: N=0.001 E=0.008 U=-0.002
std: N=0.004 E=0.003 U=0.009 2D=0.003 3D=0.006
00:00
03:00
06:00
09:00
12:00
15:00
18:00
21:00
GPS time, starting on DOY 066 of Year 2026

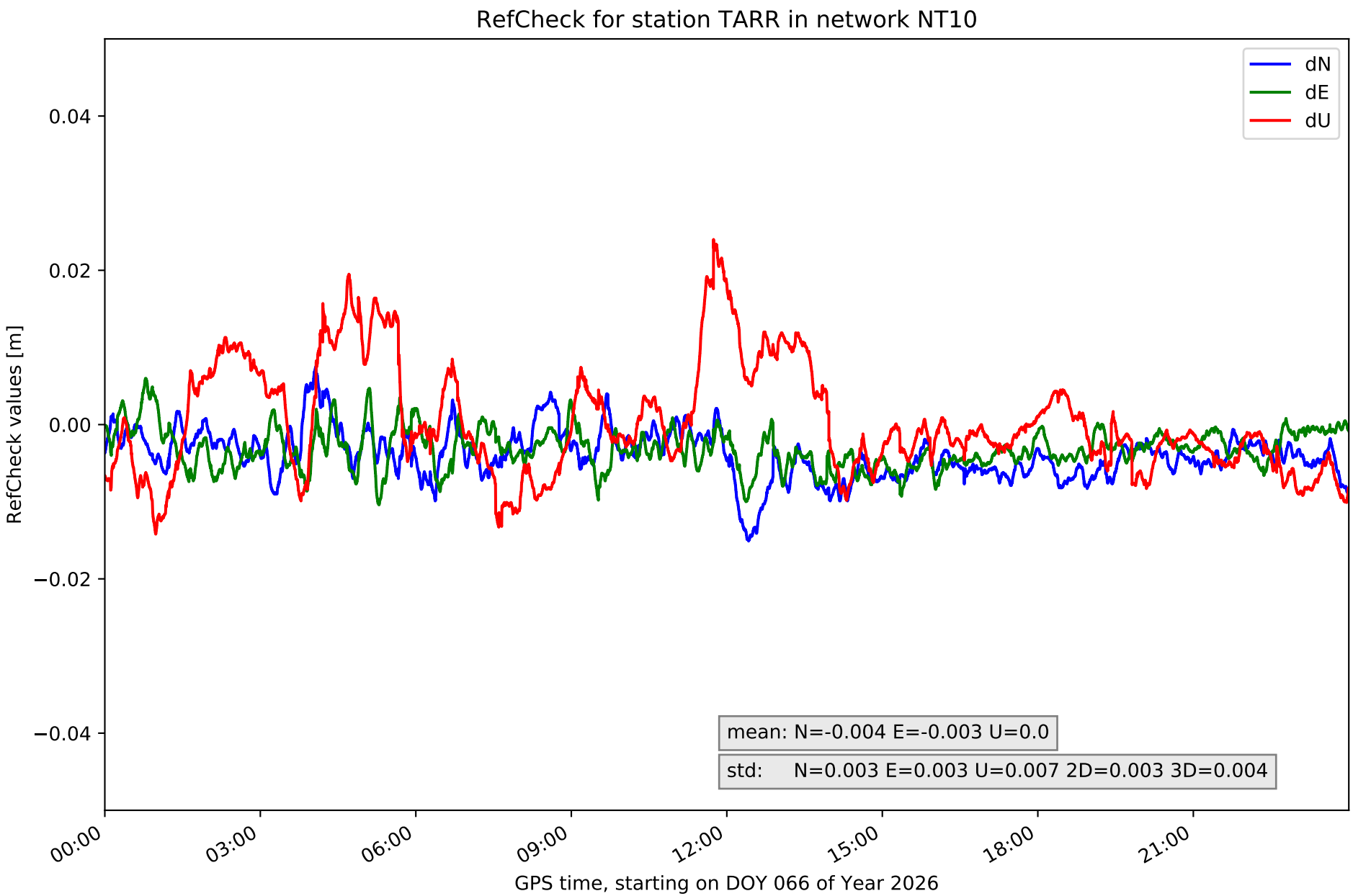
RefCheck for station TARR in network NT10
dN
dE
dU
0.04
0.02
0.00
−0.02
−0.04
RefCheck values [m]
mean: N=-0.004 E=-0.003 U=0.0
std: N=0.003 E=0.003 U=0.007 2D=0.003 3D=0.004
00:00
03:00
06:00
09:00
12:00
15:00
18:00
21:00
GPS time, starting on DOY 066 of Year 2026

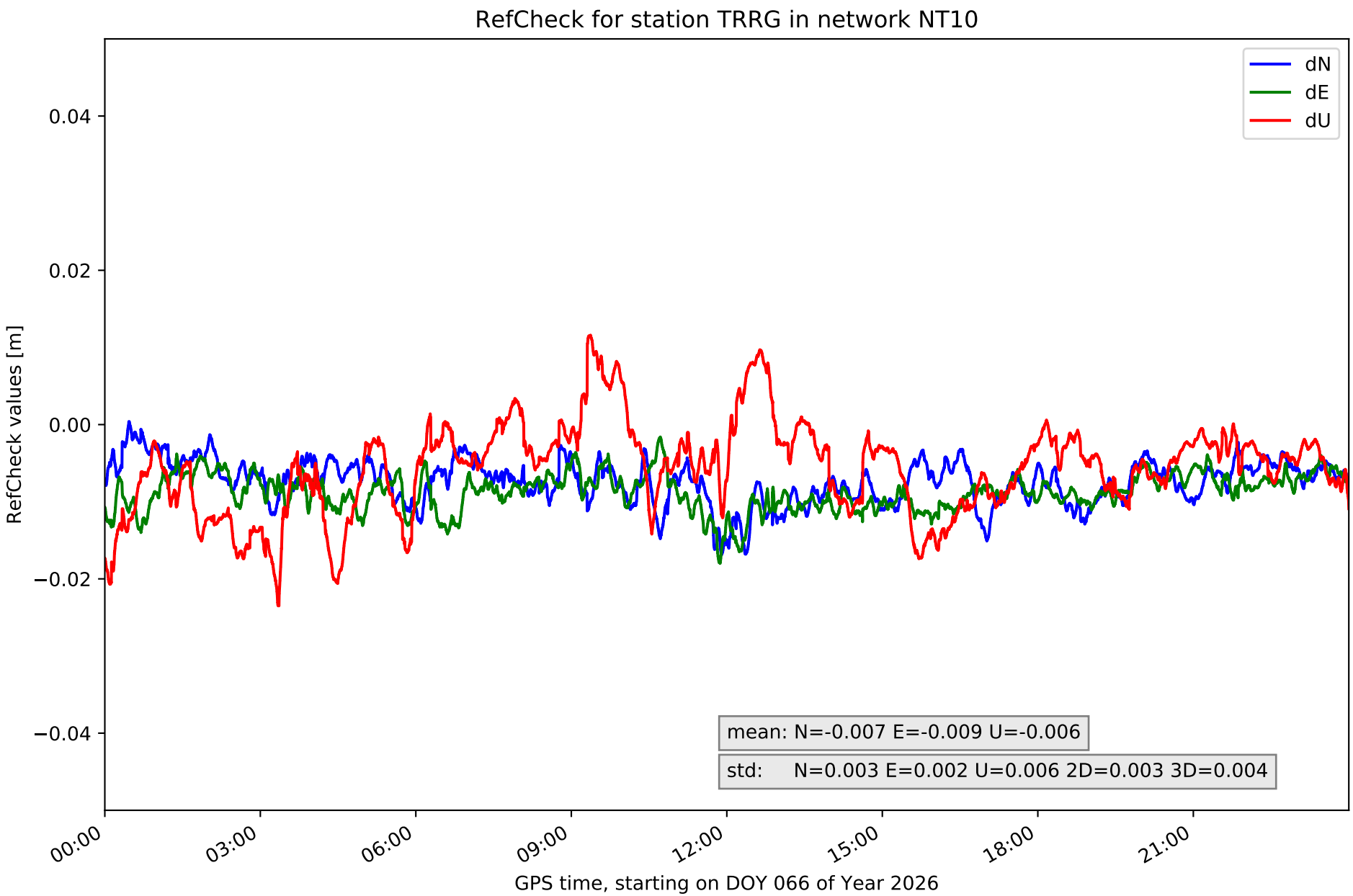
RefCheck for station TRRG in network NT10
dN
dE
dU
0.04
0.02
0.00
−0.02
−0.04
RefCheck values [m]
mean: N=-0.007 E=-0.009 U=-0.006
std: N=0.003 E=0.002 U=0.006 2D=0.003 3D=0.004
00:00
03:00
06:00
09:00
12:00
15:00
18:00
21:00
GPS time, starting on DOY 066 of Year 2026

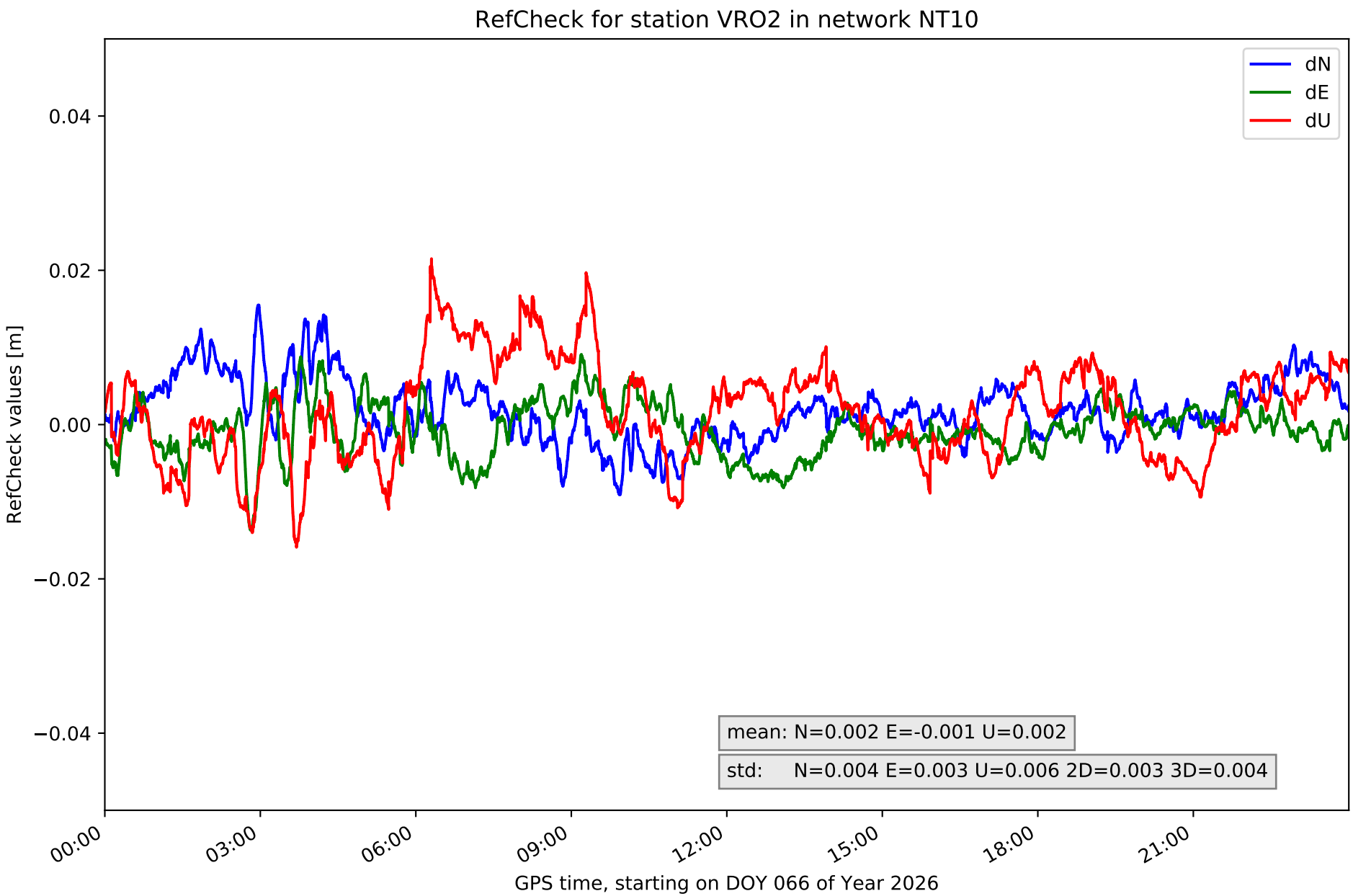
RefCheck for station VRO2 in network NT10
dN
dE
dU
0.04
0.02
0.00
−0.02
−0.04
RefCheck values [m]
mean: N=0.002 E=-0.001 U=0.002
std: N=0.004 E=0.003 U=0.006 2D=0.003 3D=0.004
00:00
03:00
06:00
09:00
12:00
15:00
18:00
21:00
GPS time, starting on DOY 066 of Year 2026

RefCheck values for network NT10

Station	Nmin	Nmax	Nstd	Emin	Emax	Estd	Umin	Umax	Ustd	std2D	std3D	#2D > 0.01	% 2D > 0.01	#3D > 0.02	% 3D > 0.02
BCL1	-0.024	0.0	0.003	-0.013	0.007	0.003	-0.023	0.021	0.006	0.003	0.004	14555	17.3	3187	3.8
BCLN	-0.019	0.013	0.005	-0.026	0.008	0.004	-0.023	0.03	0.009	0.004	0.006	24241	28.9	7726	9.2
BELL	-0.005	0.016	0.003	-0.009	0.01	0.003	-0.008	0.028	0.006	0.003	0.005	4055	4.8	2374	2.8
BINE	-0.012	0.002	0.002	-0.014	0.005	0.002	-0.019	0.02	0.007	0.002	0.003	8660	10.3	794	0.9
CREU	-0.018	0.01	0.004	-0.007	0.017	0.003	-0.016	0.02	0.008	0.003	0.004	3997	4.8	947	1.1
EBRE	-0.007	0.015	0.003	-0.013	0.01	0.003	-0.021	0.028	0.008	0.003	0.004	6547	7.8	2255	2.7
EBRO	-0.002	0.017	0.003	-0.01	0.012	0.003	-0.012	0.02	0.005	0.003	0.003	9941	11.8	808	1.0
ESCO	-0.008	0.02	0.003	-0.004	0.018	0.003	-0.047	0.014	0.008	0.003	0.007	2634	3.1	3565	4.2
GIRO	-0.012	0.013	0.004	-0.01	0.006	0.003	-0.015	0.028	0.009	0.002	0.005	2577	3.1	3536	4.2
GRAU	-0.013	0.01	0.004	-0.017	0.005	0.004	-0.018	0.017	0.006	0.003	0.004	16301	19.4	419	0.5
MEQU	-0.013	0.011	0.003	-0.018	-0.001	0.003	-0.028	0.03	0.009	0.003	0.005	27008	32.2	7042	8.4
OLOT	**-0.03**	**0.03**	**0.007**	**-0.028**	**0.028**	**0.005**	-0.013	**0.057**	**0.013**	**0.006**	**0.011**	16997	20.3	**24699**	**29.4**
PUIG	-0.014	0.015	0.004	-0.0	0.019	0.003	**-0.066**	0.014	0.009	0.003	0.006	29799	35.5	4890	5.8
TARR	-0.015	0.007	0.003	-0.01	0.006	0.003	-0.014	0.024	0.007	0.003	0.004	5253	6.3	816	1.0
TRRG	-0.017	0.0	0.003	-0.018	-0.002	0.002	-0.024	0.012	0.006	0.003	0.004	**60314**	**71.9**	6786	8.1
VRO2	-0.009	0.015	0.004	-0.014	0.009	0.003	-0.016	0.021	0.006	0.003	0.004	4380	5.2	268	0.3
Mean	**-0.014**	**0.012**	**0.004**	**-0.013**	**0.01**	**0.003**	**-0.023**	**0.024**	**0.008**	**0.003**	**0.005**	**14828.7**	**17.7**	**4382.0**	**5.2**
Min/Max	**-0.03**	**0.03**	**0.007**	**-0.028**	**0.028**	**0.005**	**-0.066**	**0.057**	**0.013**	**0.006**	**0.011**	**60314**	**71.9**	**24699**	**29.4**

fixing statistic for network NT10

fixing percentage of	all GNSS	G	R	E	C
using threshold 0.3	93.6	95.1	89.7	95.6	92.7
considering satellites with dual-frequency fixed	91.7	93.2	88.2	93.7	90.4
considering all signals separately	91.9	93.1	88.2	94.0	89.7