

summary for network NT32

timeperiod chosen: from 2025-03-09-00:00:00 until 2025-03-09-23:59:58

average update rate (durations larger than 15 seconds considered as observation gap): 1.1 seconds

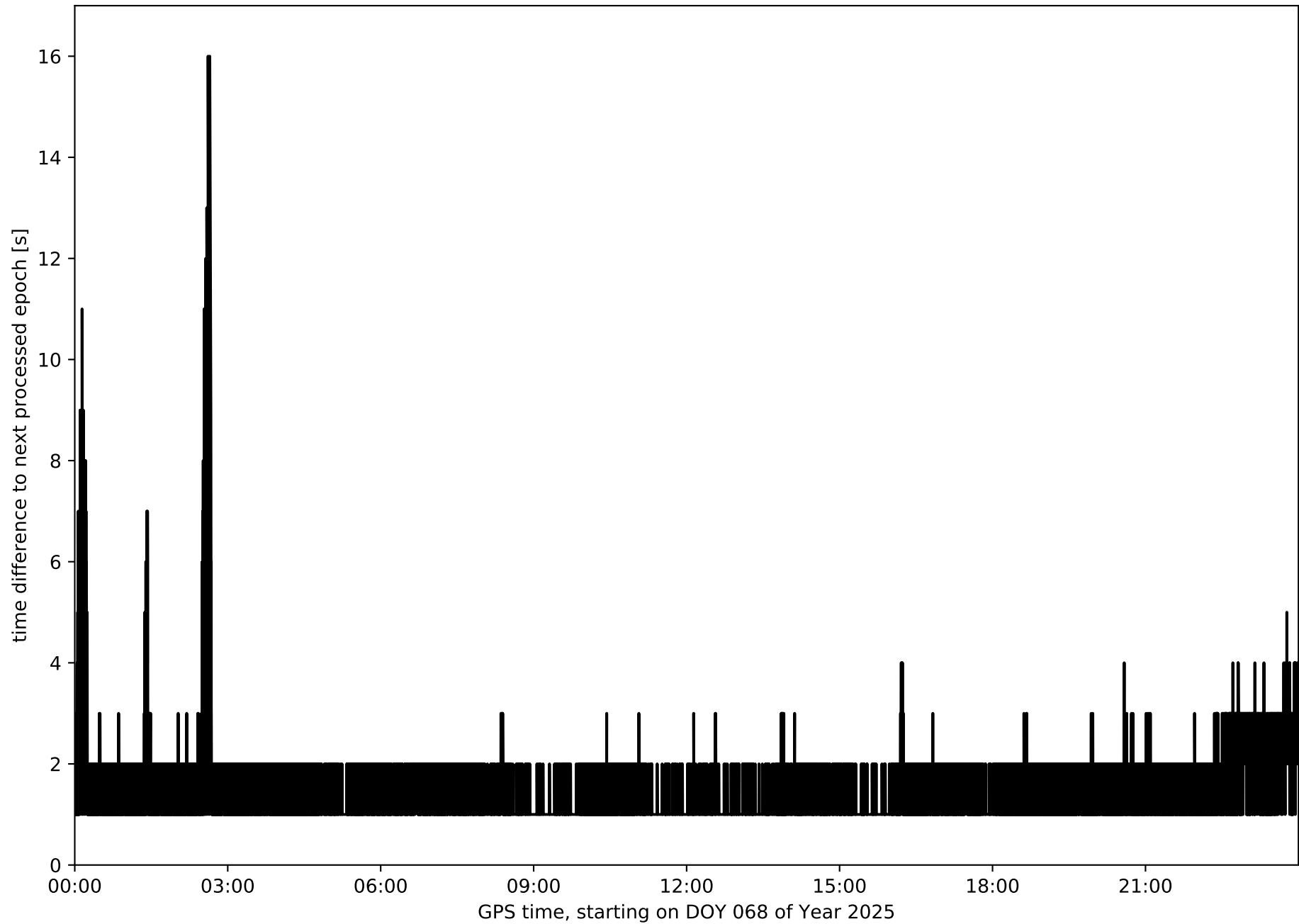
average fixing percentage with threshold set to 0.3: 88.2 percent

stations available: 15 of 16

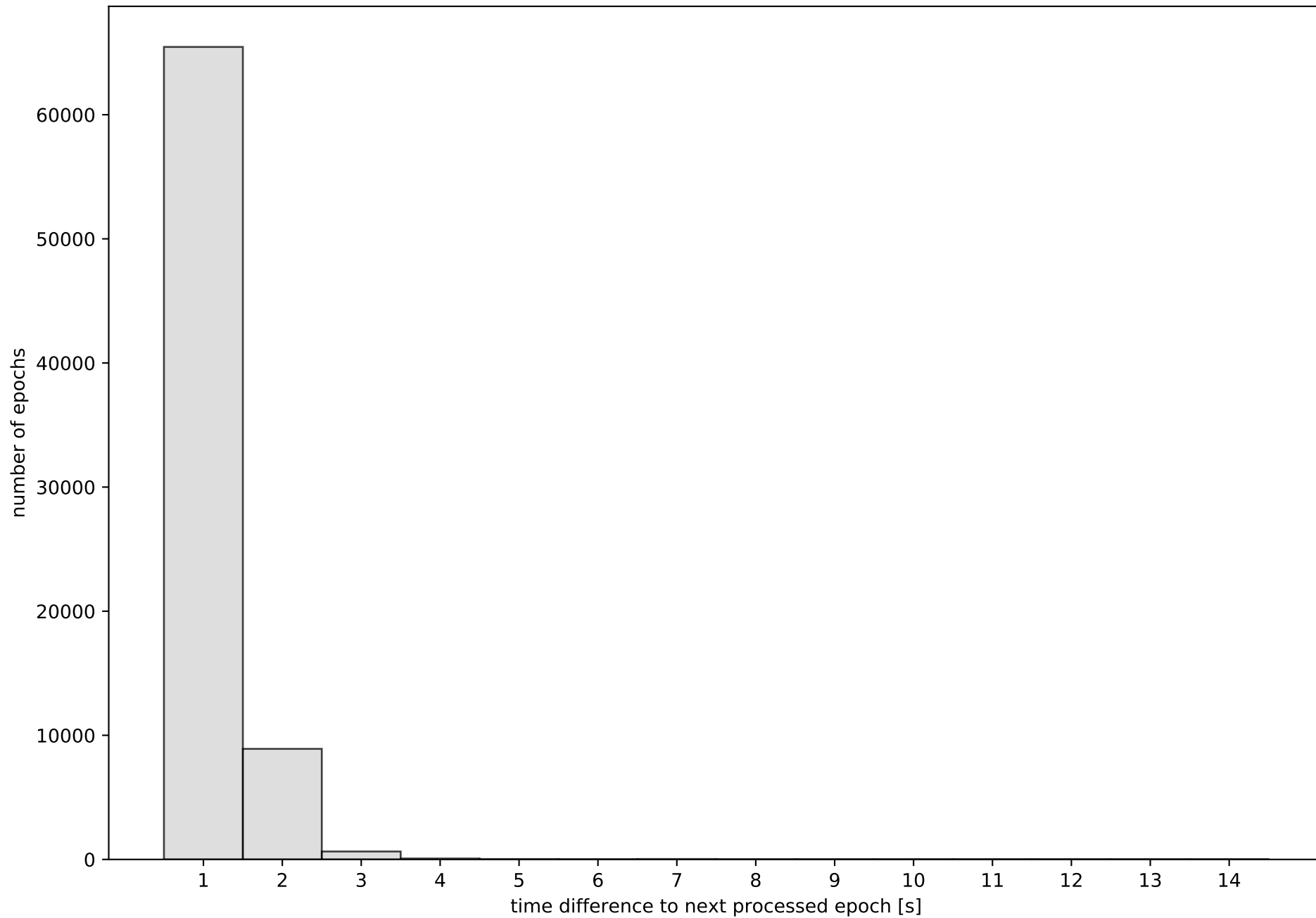
station information:

station EH01:	antenna: LEIAR20	LEIM	receiver: LEICA GR25	height: 801.016
station EH02:	antenna: TRM59900.00	SCIS	receiver: TRIMBLE NETR9	height: 85.364
station GOM1:	antenna: LEIAR20	LEIM	receiver: LEICA GR50	height: 48.789
station IZAN:	antenna: LEIAT504GG	LEIS	receiver: LEICA GR50	height: 2417.44
station LP01:	antenna: TRM57971.00	NONE	receiver: TRIMBLE ALLOY	height: 675.249
station LP03:	antenna: TRM59900.00	NONE	receiver: TRIMBLE NETR9	height: 919.563
station LPAL:	antenna: LEIAR20	LEIM	receiver: LEICA GR50	height: 2199.31
station LRES:	antenna: LEIAR20	NONE	receiver: LEICA GR50	height: 51.241
station TN01:	antenna: LEIAR20	LEIM	receiver: LEICA GR50	height: 51.859
station TN02:	antenna: TRM159900.00	SCIS	receiver: TRIMBLE ALLOY	height: 54.509
station TN03:	antenna: TRM159900.00	SCIS	receiver: TRIMBLE ALLOY	height: 58.588
station TN04:	antenna: LEIAT504	LEIS	receiver: LEICA GR50	height: 1468.105
station TN06:	antenna: LEIAR20	NONE	receiver: LEICA GR50	height: 1053.548
station TN09:	antenna: LEIAR20	NONE	receiver: LEICA GR50	height: 1582.15
station TE11:	antenna: LEIAR10	NONE	receiver: LEICA GR25	height: 2092.021

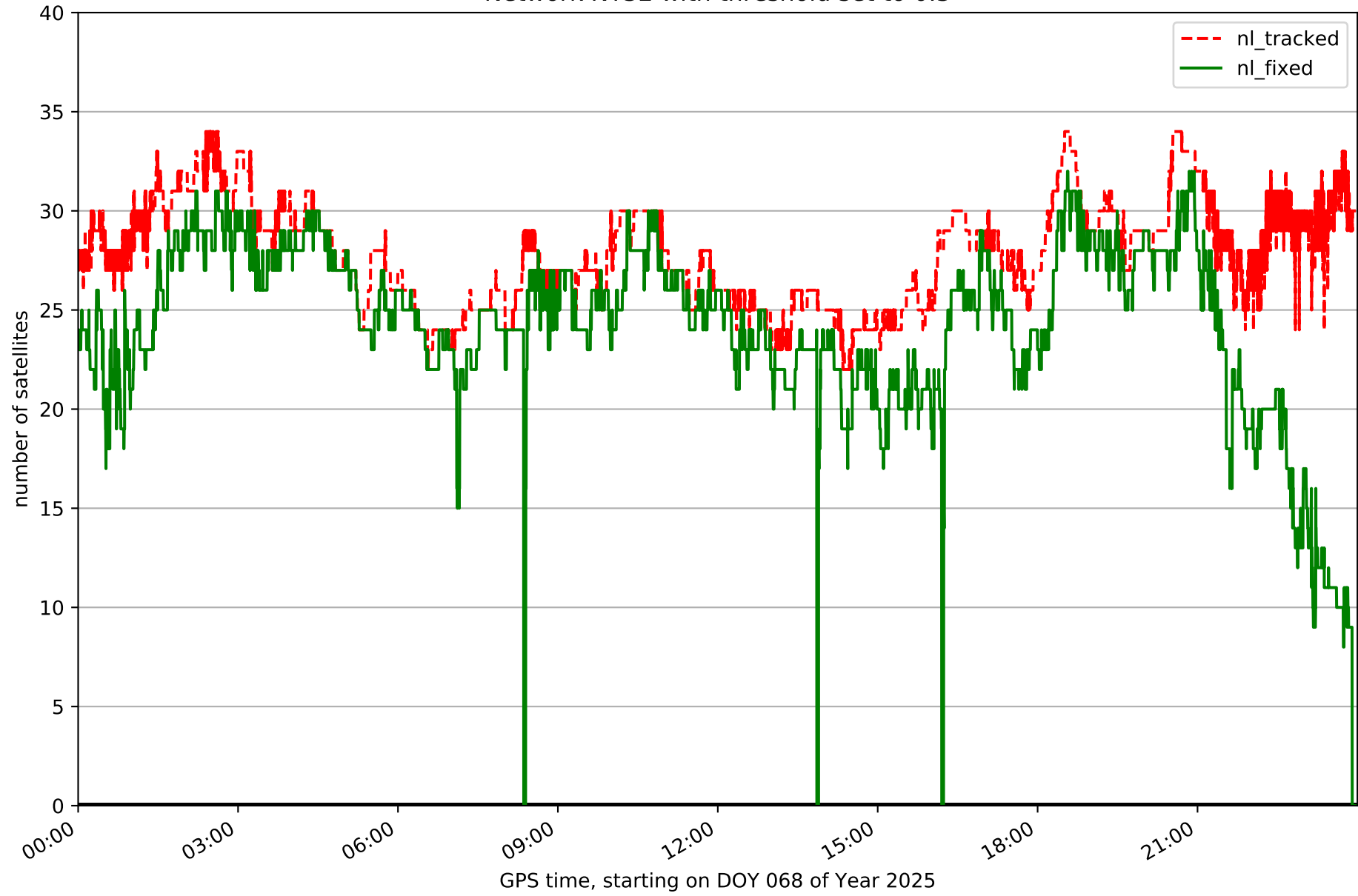
Processing rate in network NT32



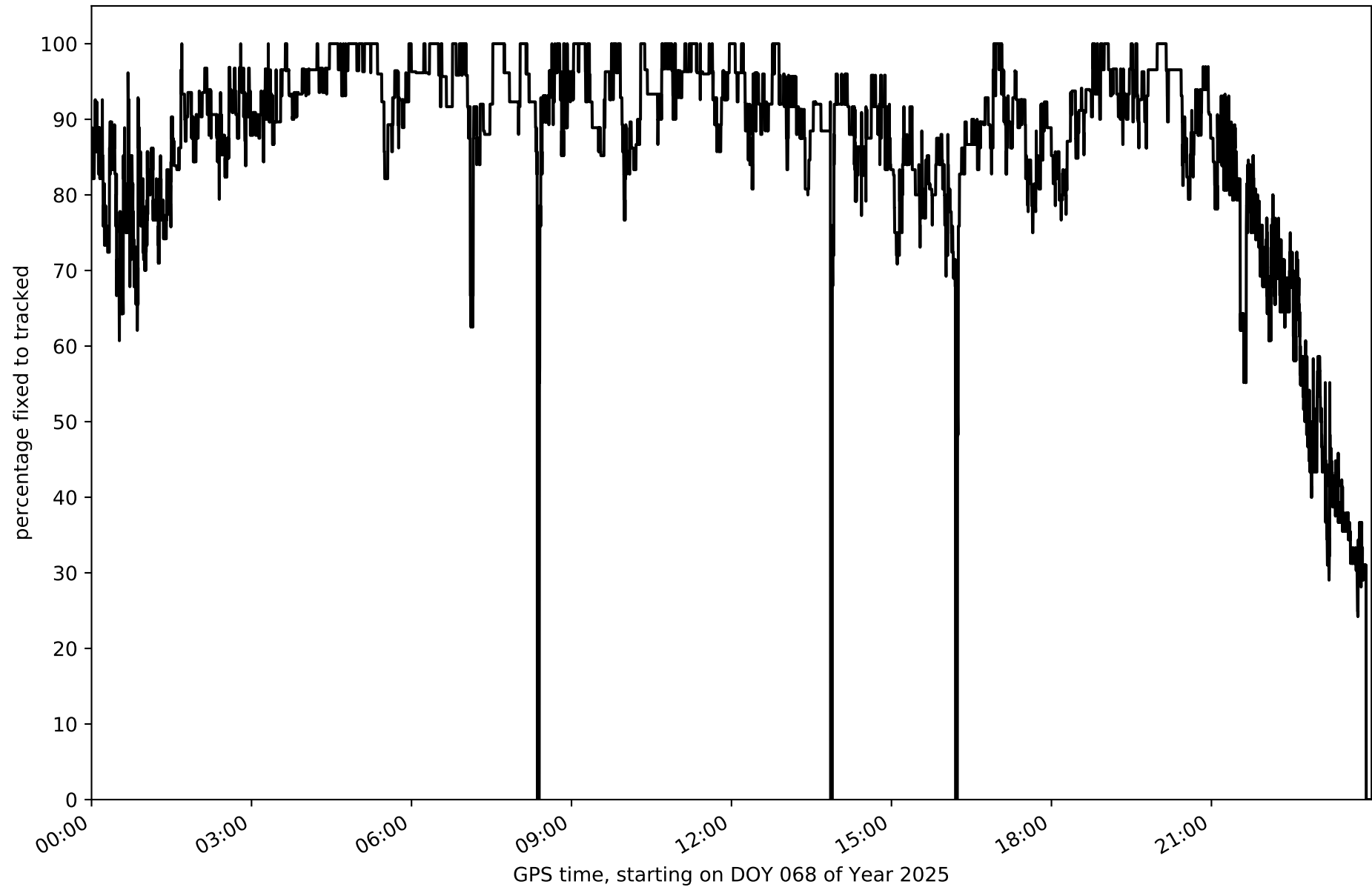
Histogram of the processing rate in network NT32 (durations larger 15 seconds neglected)



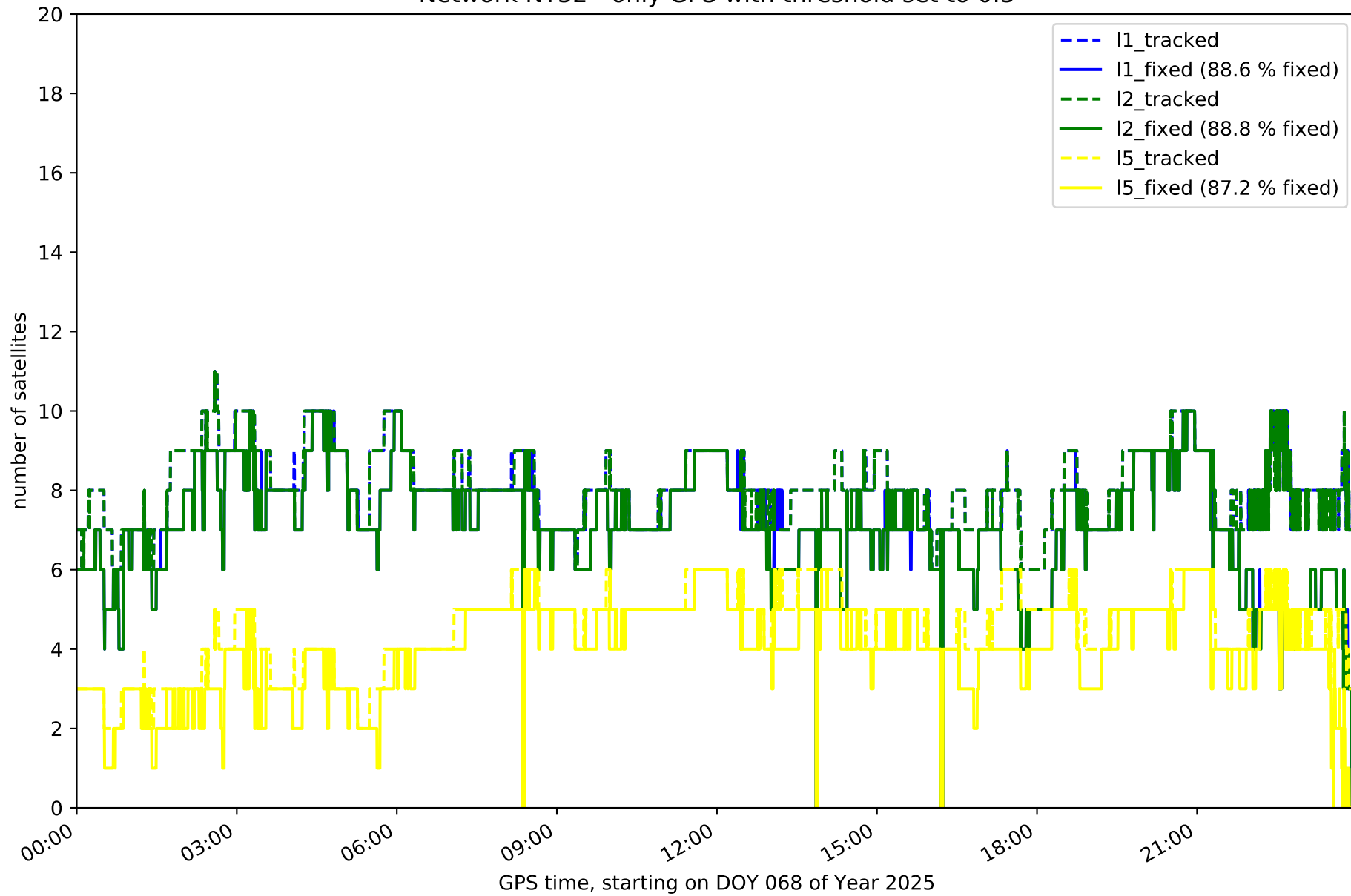
Network NT32 with threshold set to 0.3



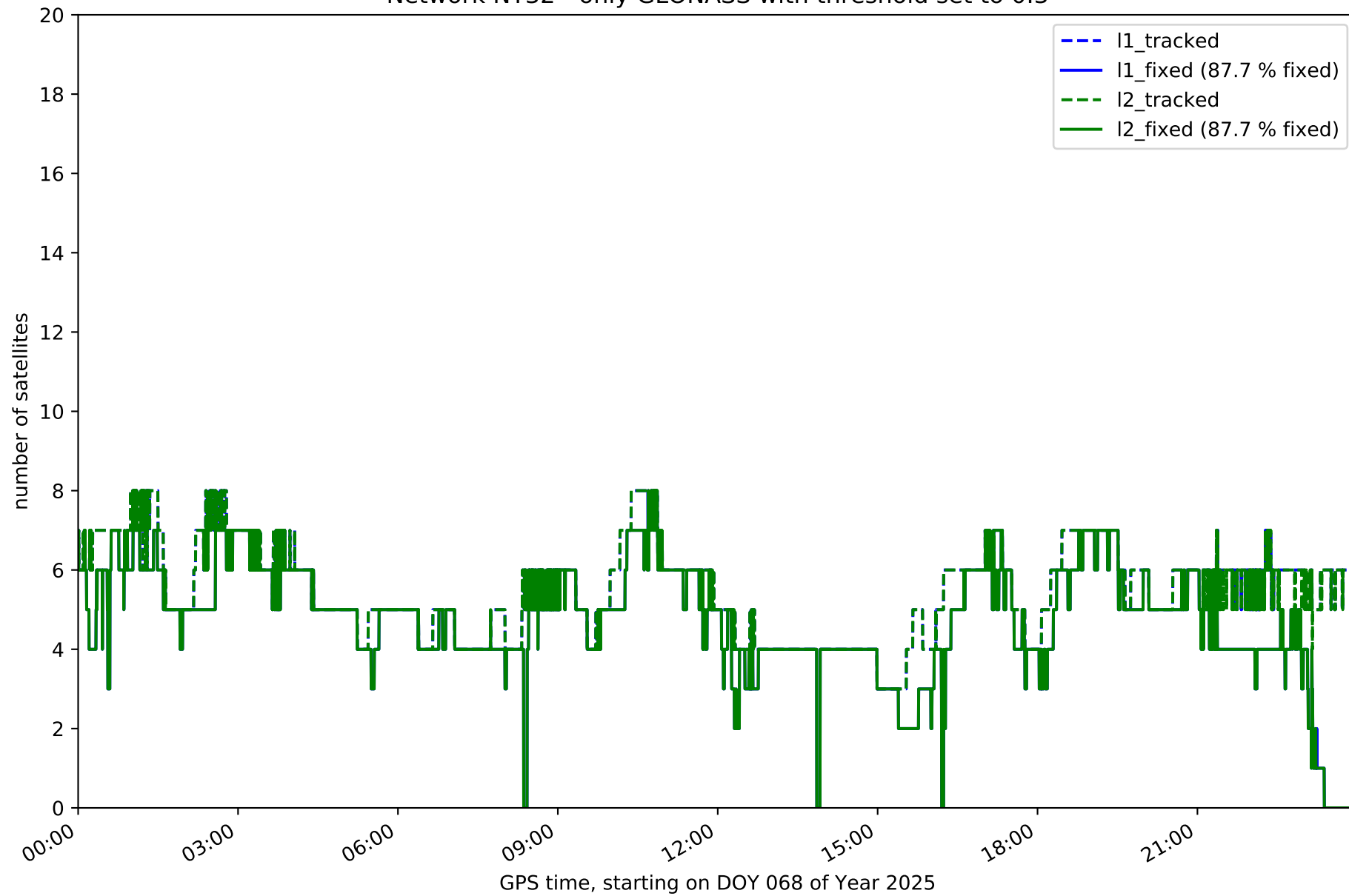
Fixing percentage of satellites in network NT32 with threshold set to 0.3



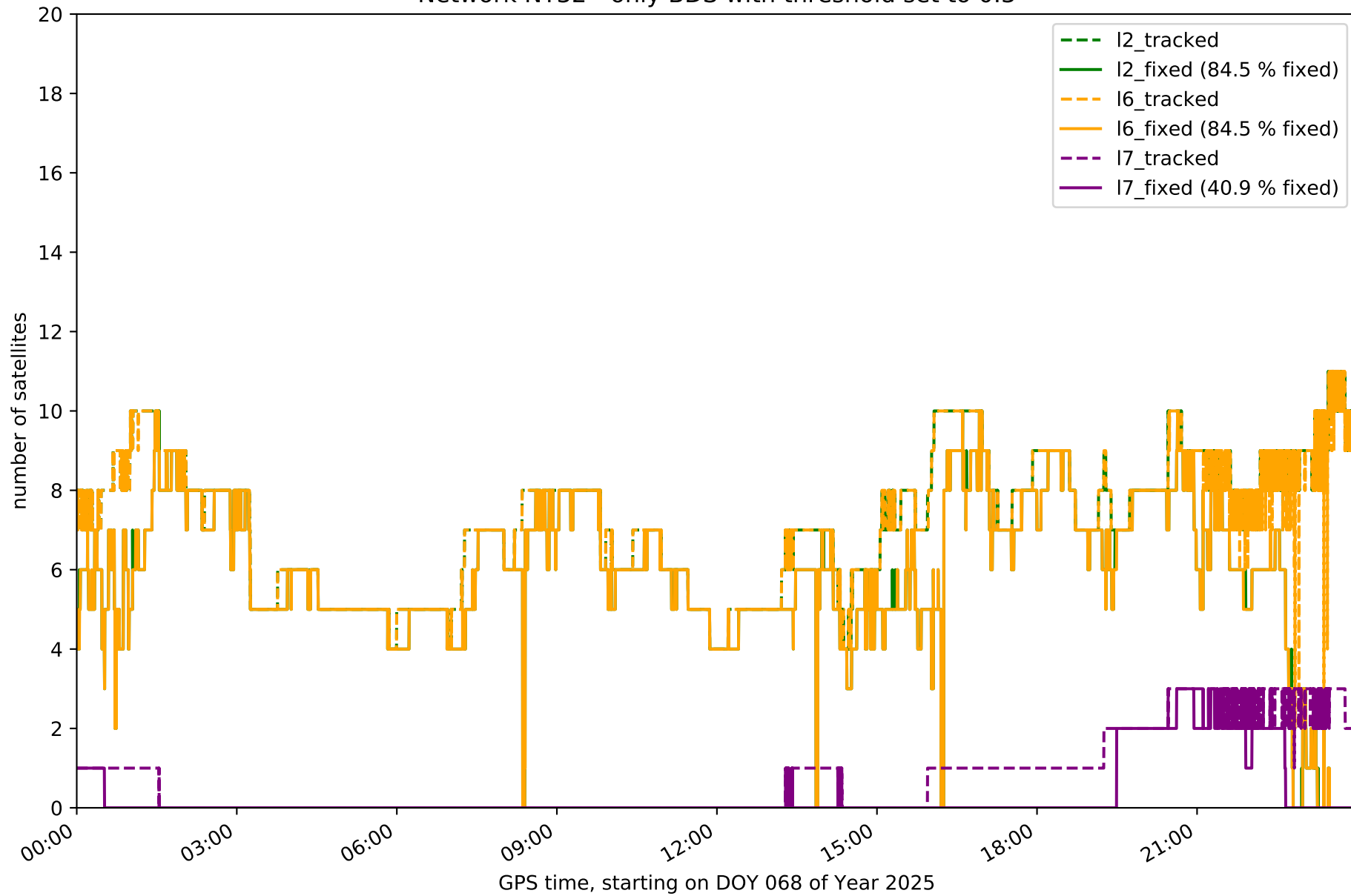
Network NT32 - only GPS with threshold set to 0.3



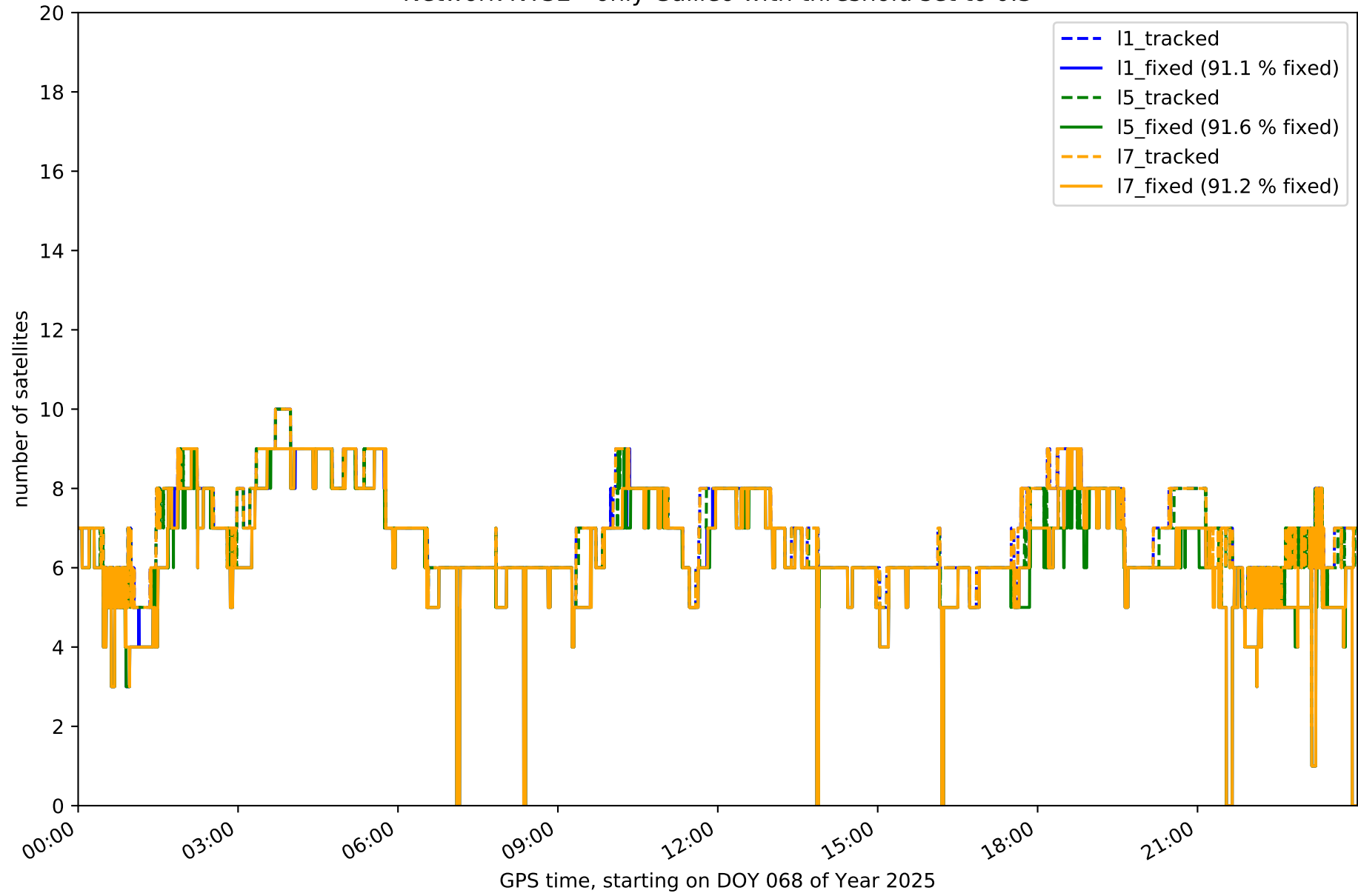
Network NT32 - only GLONASS with threshold set to 0.3



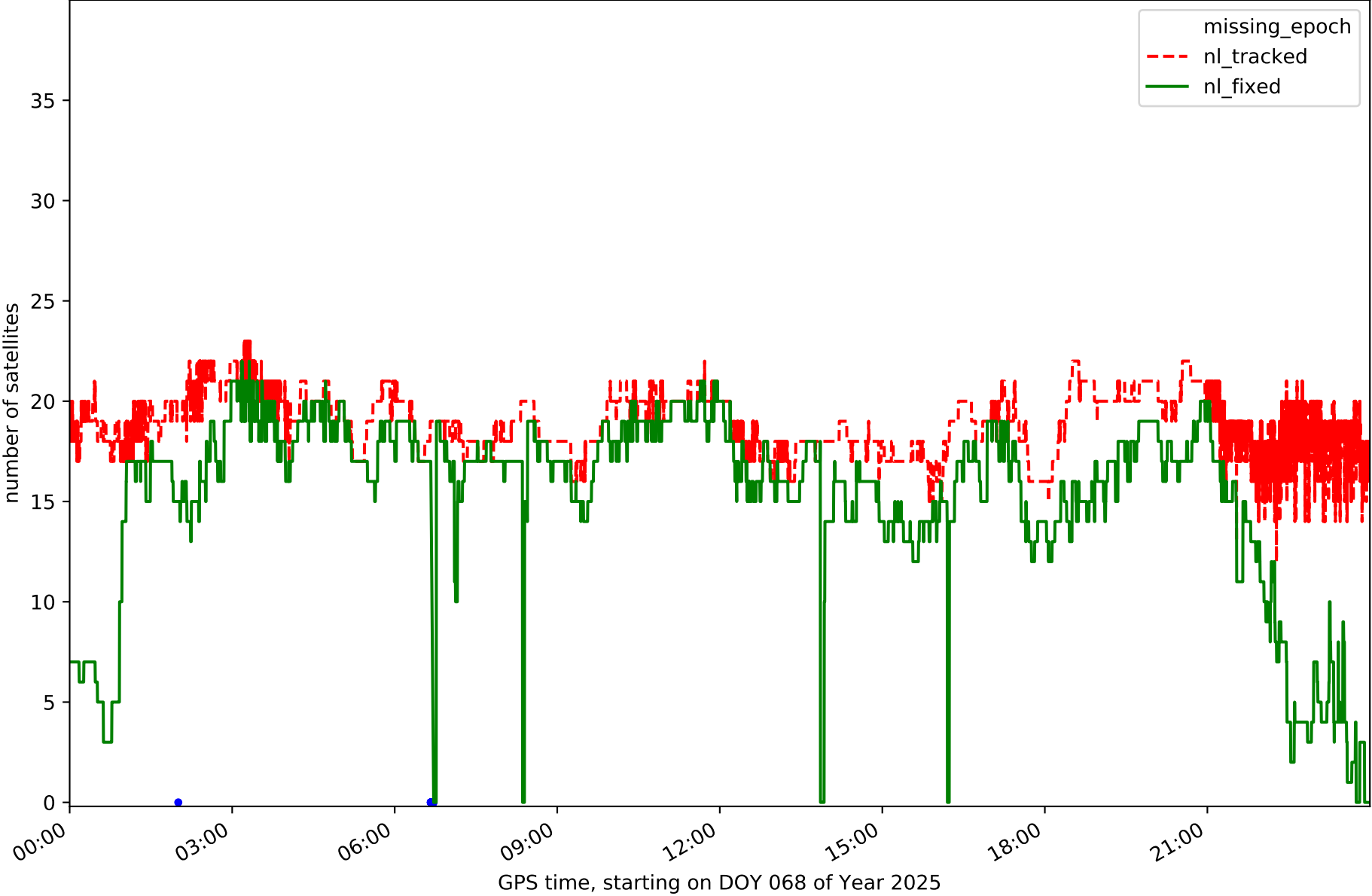
Network NT32 - only BDS with threshold set to 0.3



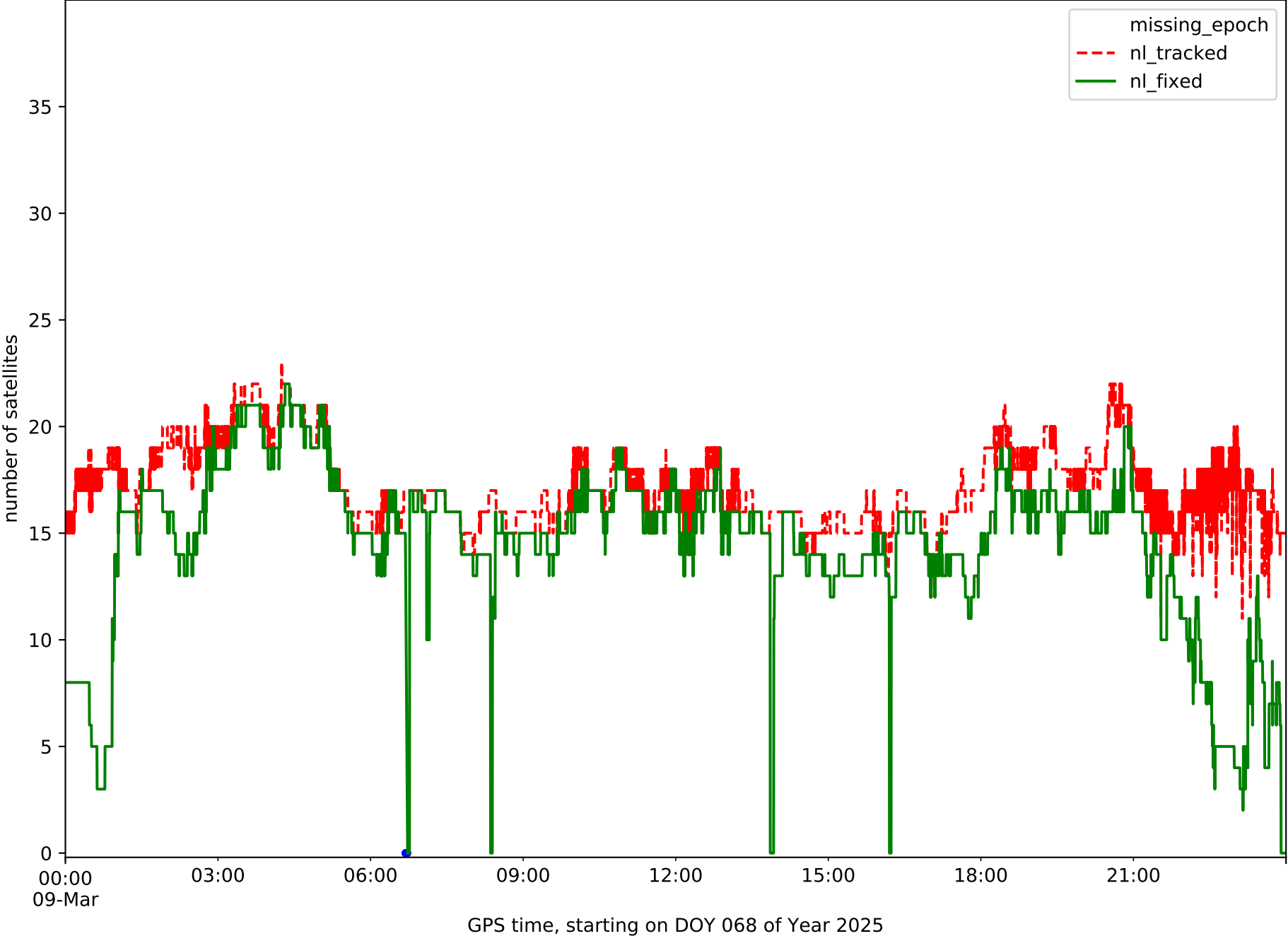
Network NT32 - only Galileo with threshold set to 0.3



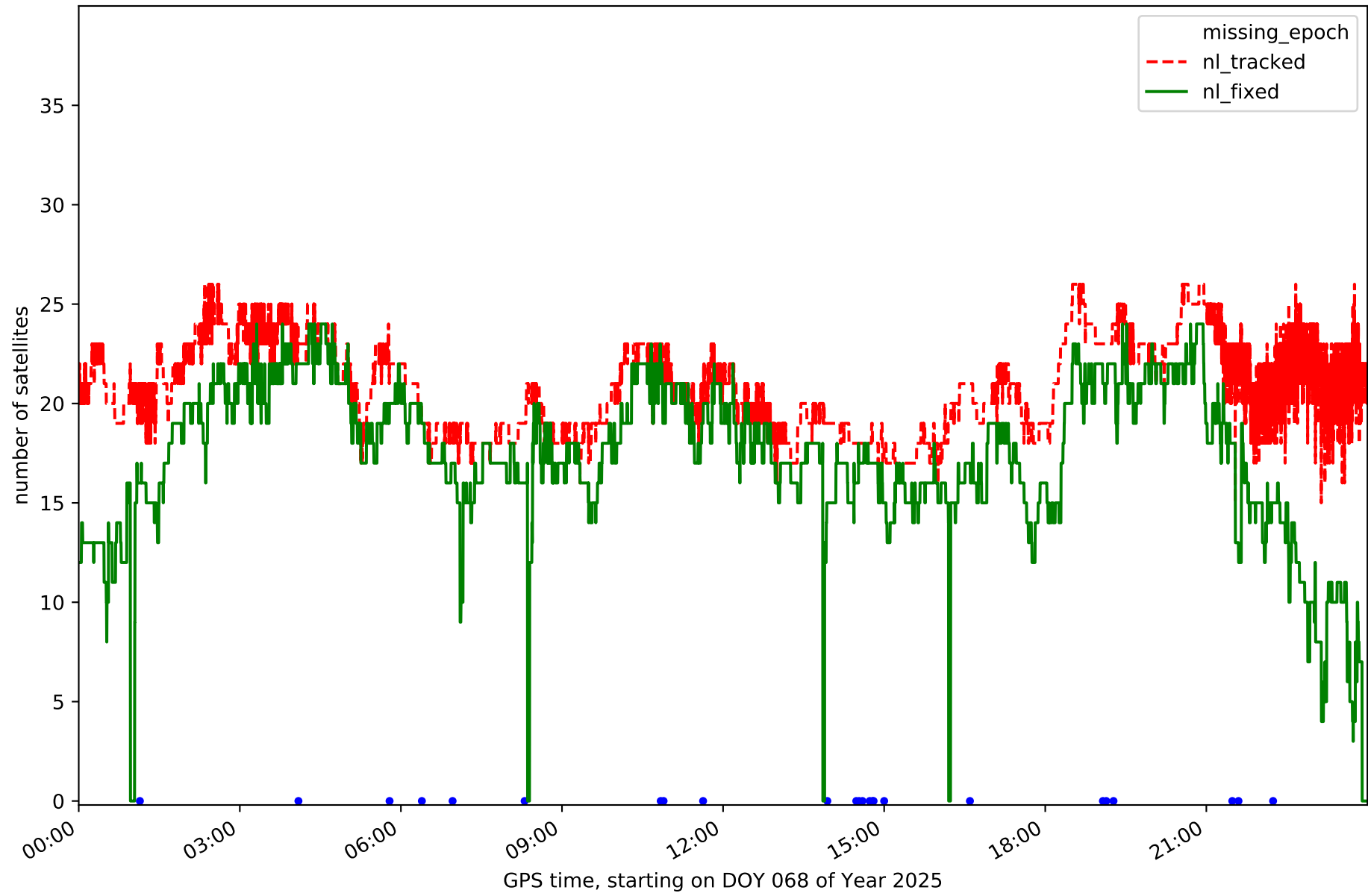
Station EH01 in network NT32



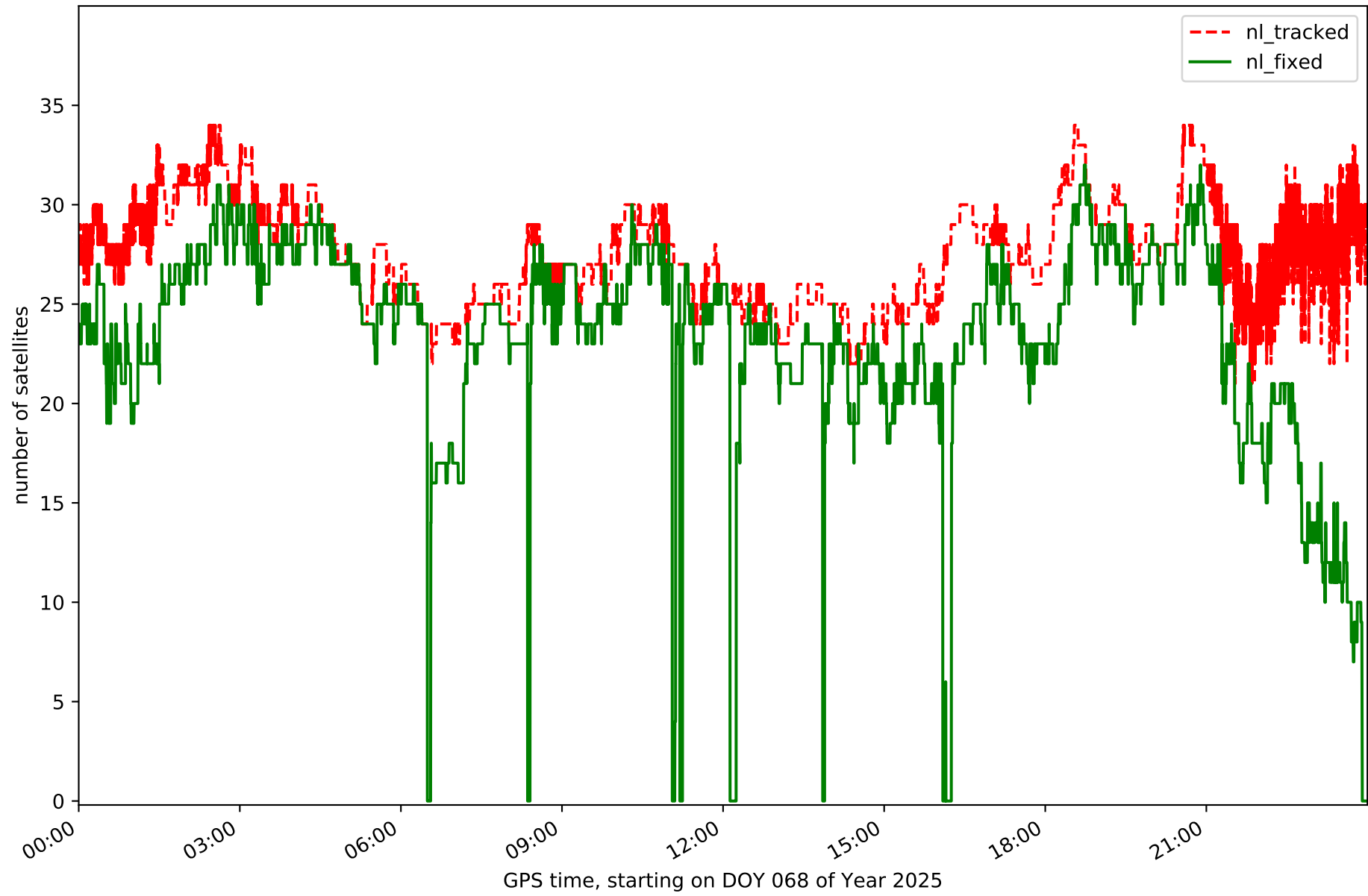
Station EH02 in network NT32



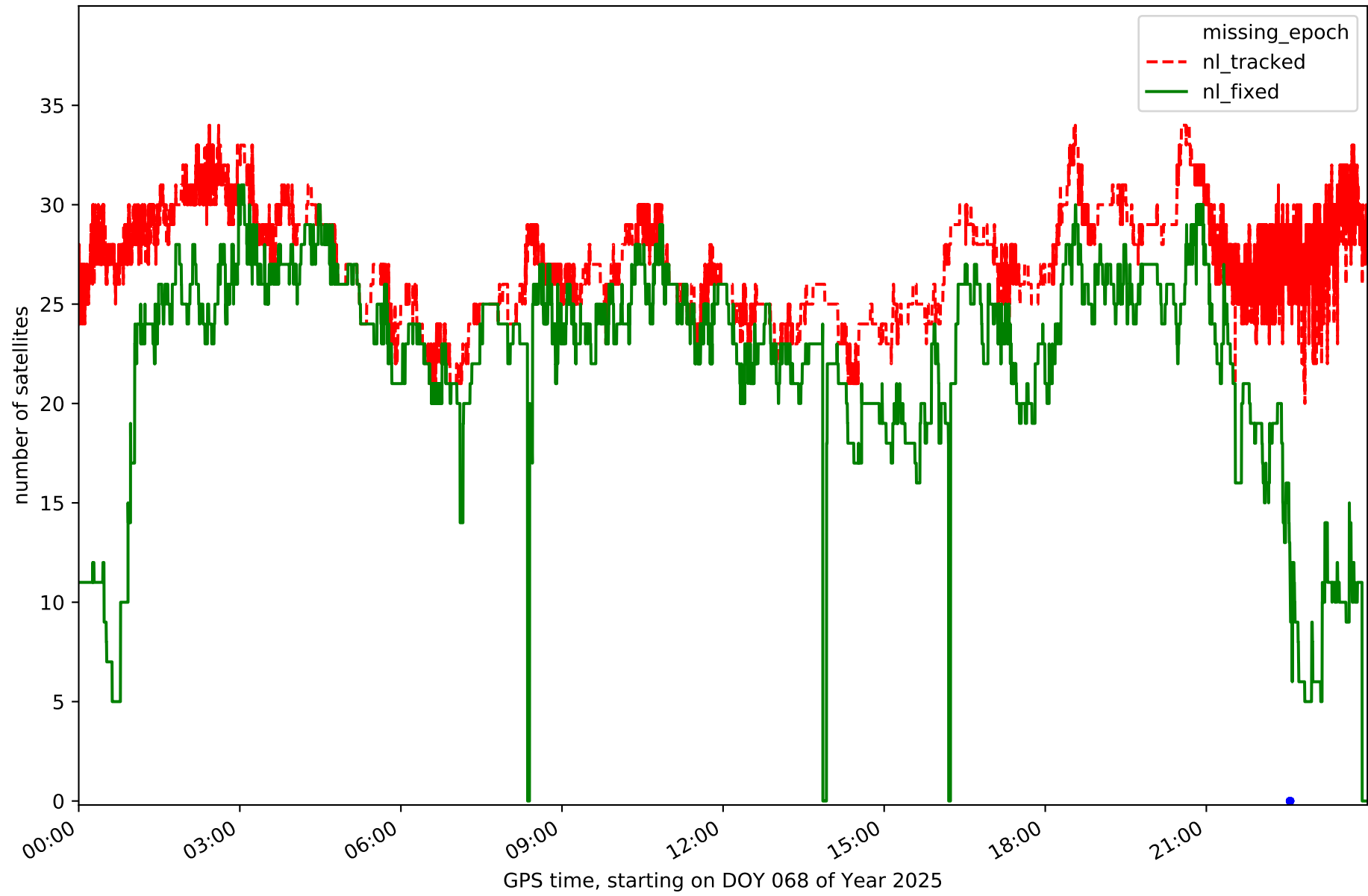
Station GOM1 in network NT32



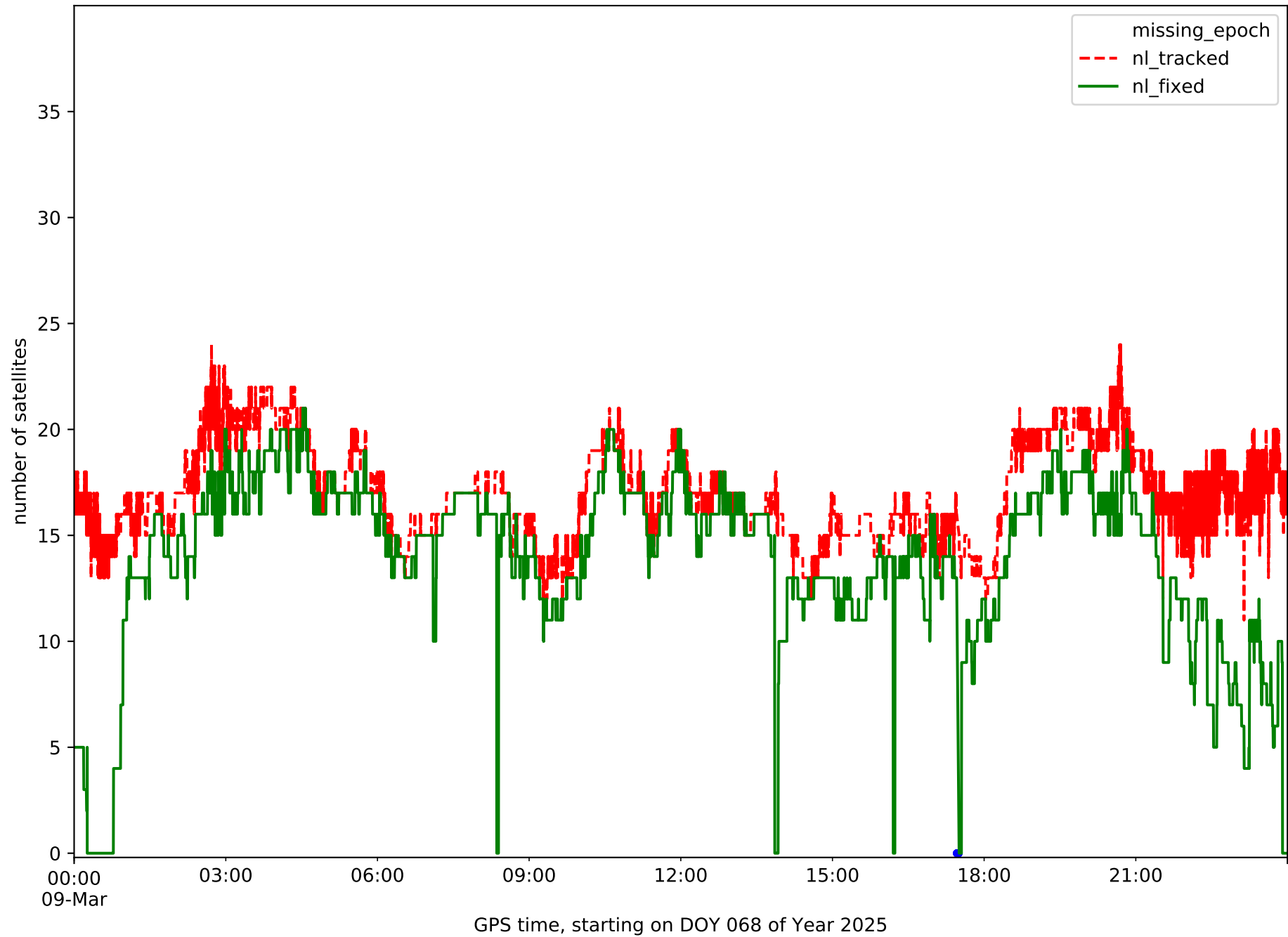
Station IZAN in network NT32



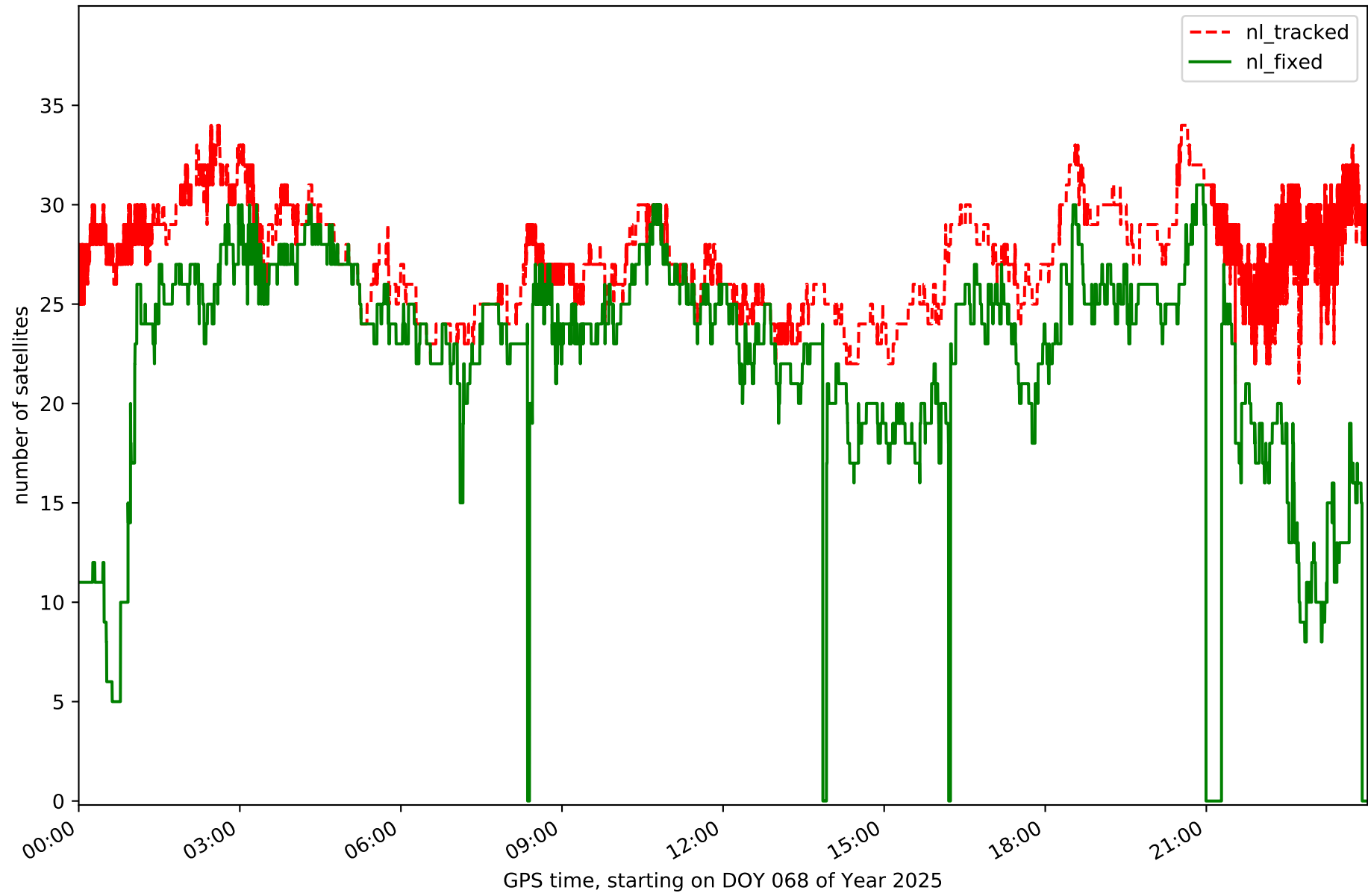
Station LP01 in network NT32



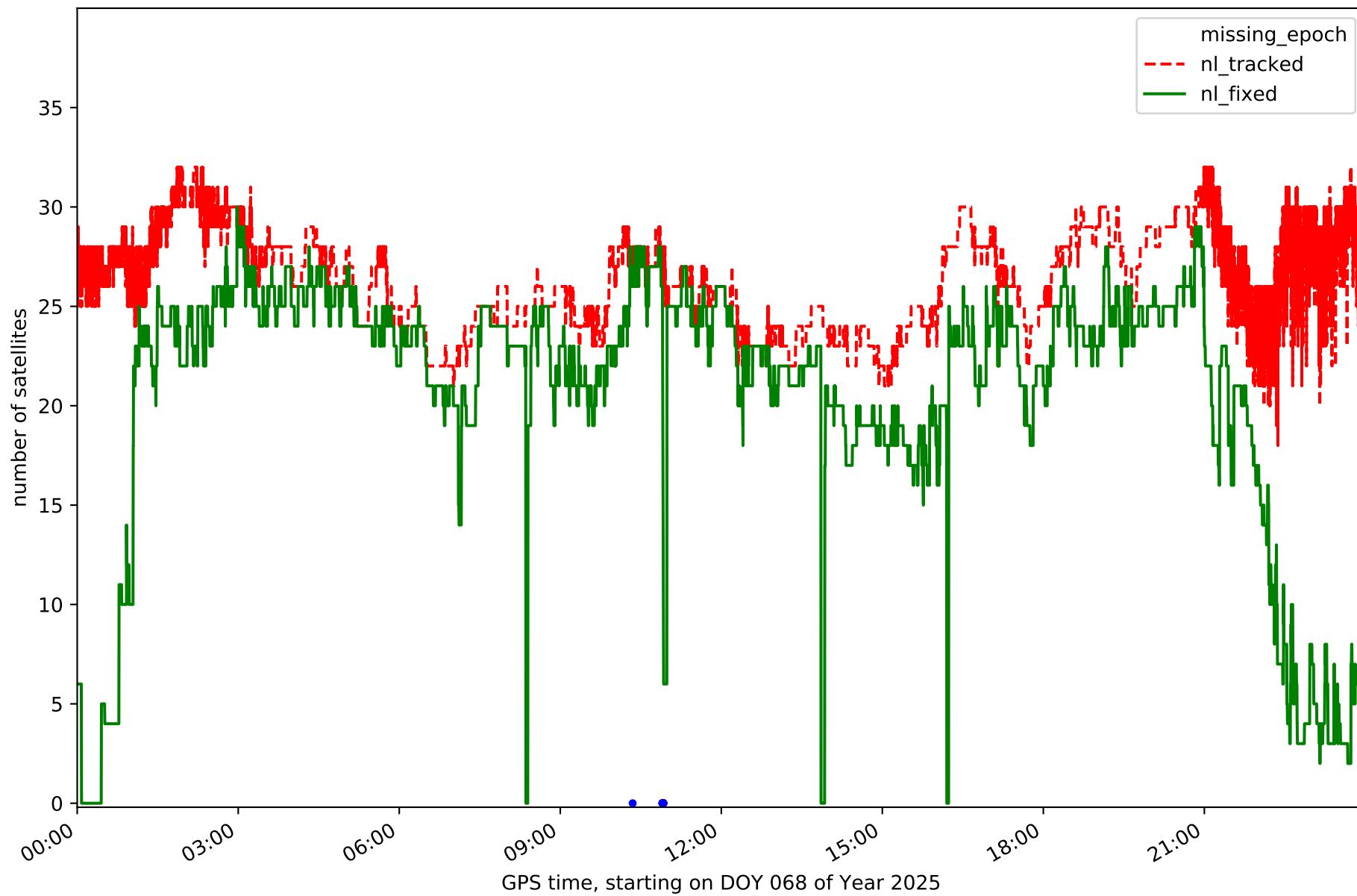
Station LP03 in network NT32



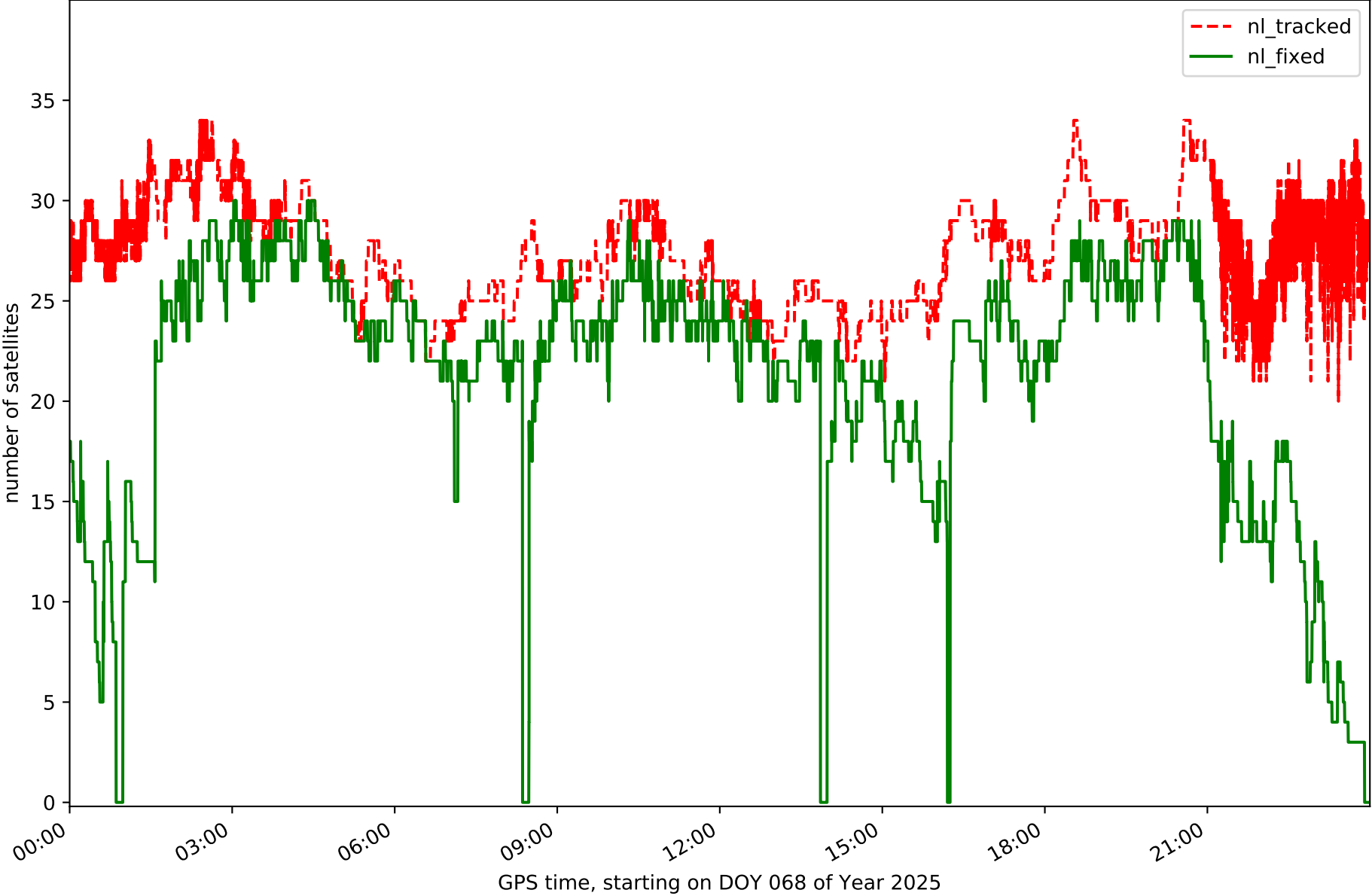
Station LPAL in network NT32



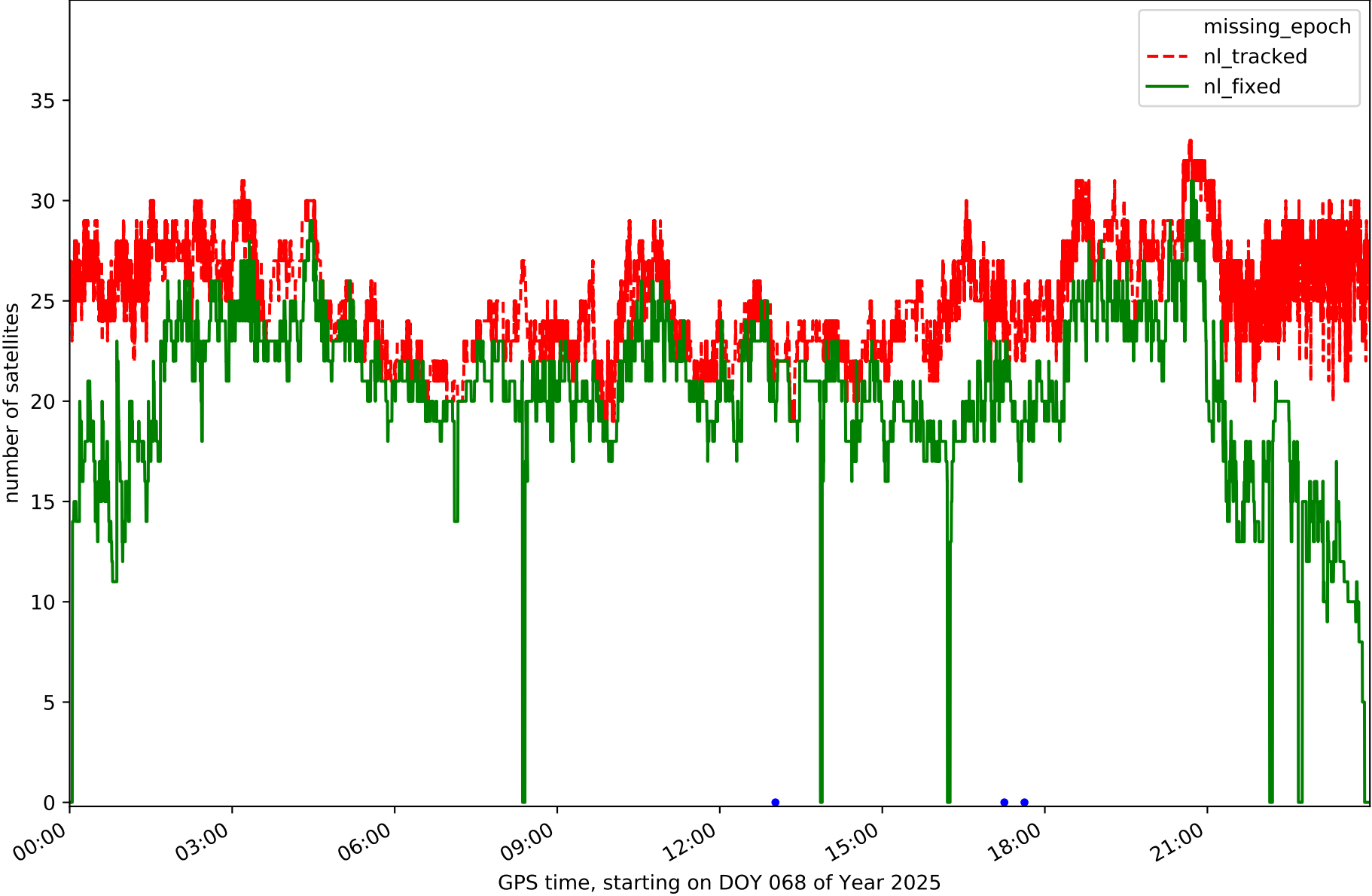
Station LRES in network NT32



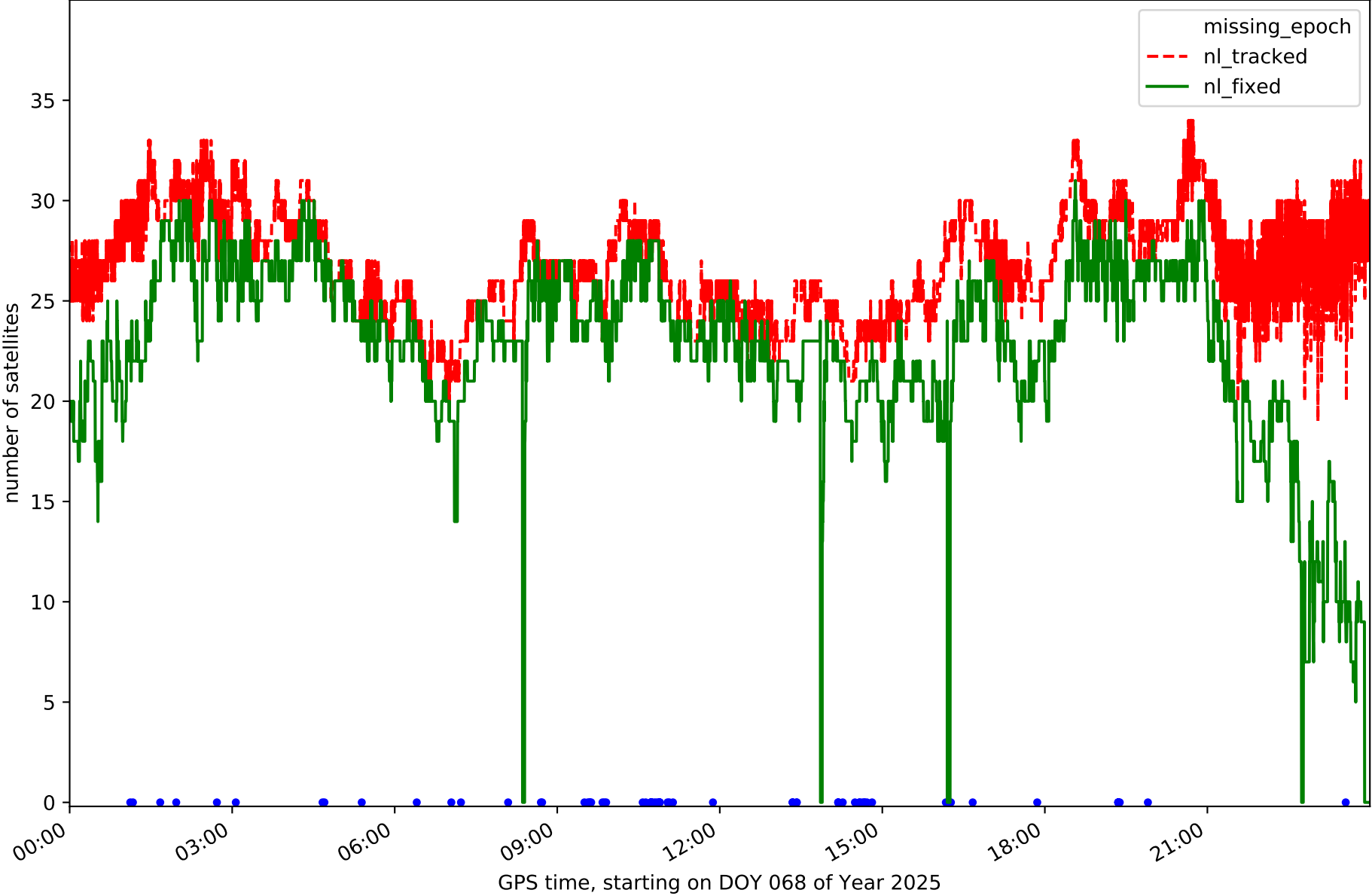
Station TN01 in network NT32



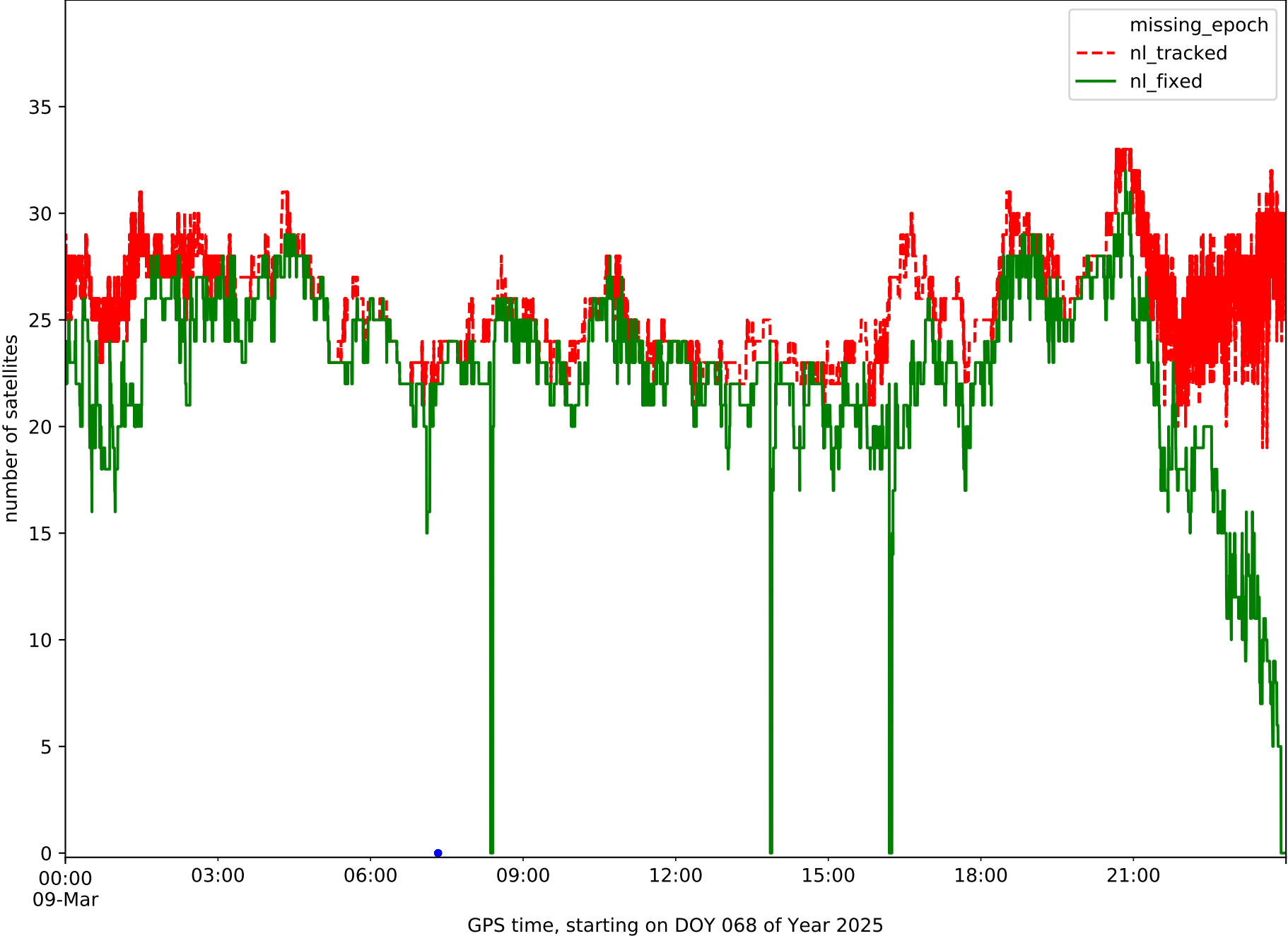
Station TN02 in network NT32



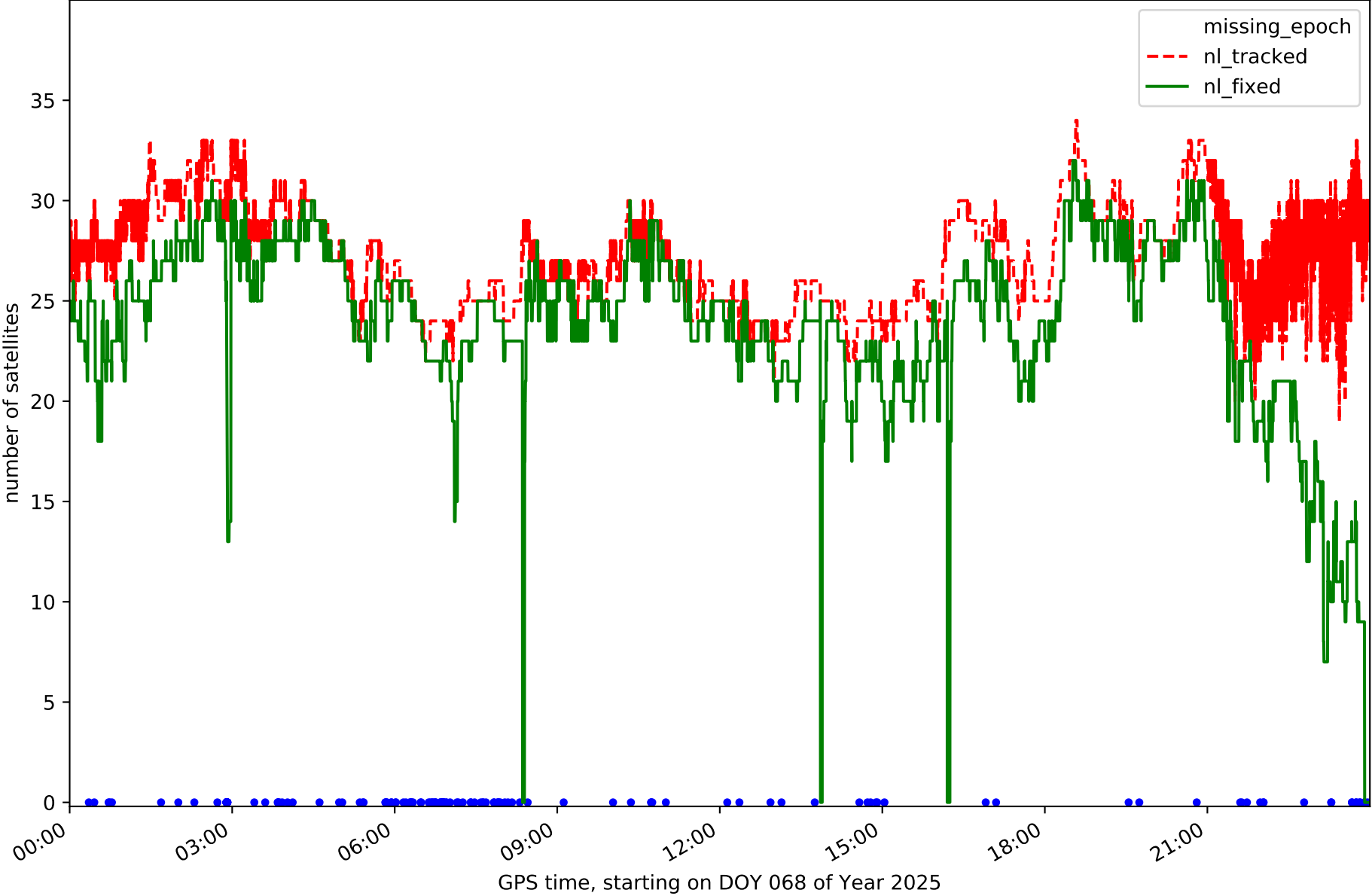
Station TN03 in network NT32



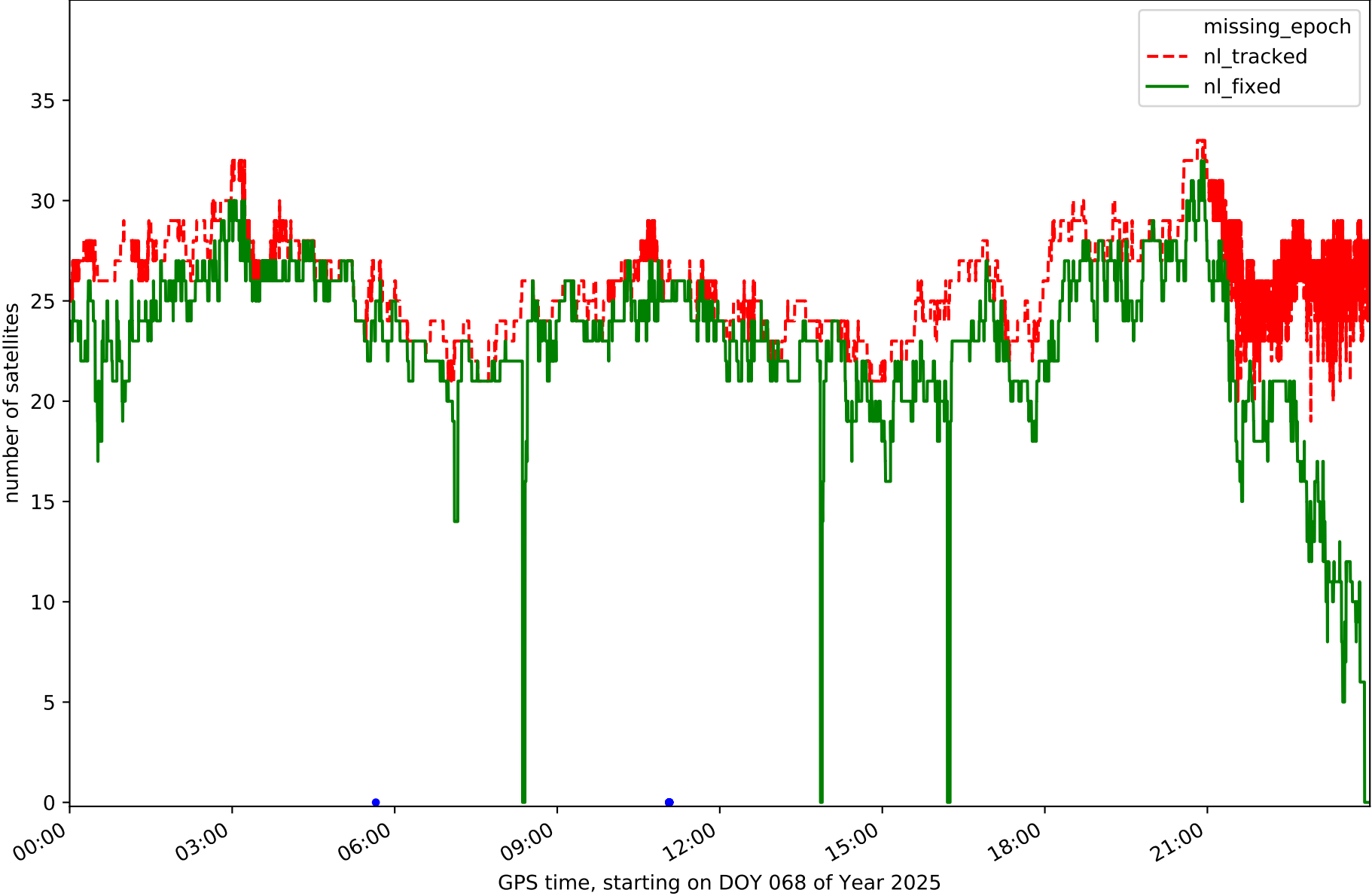
Station TN04 in network NT32



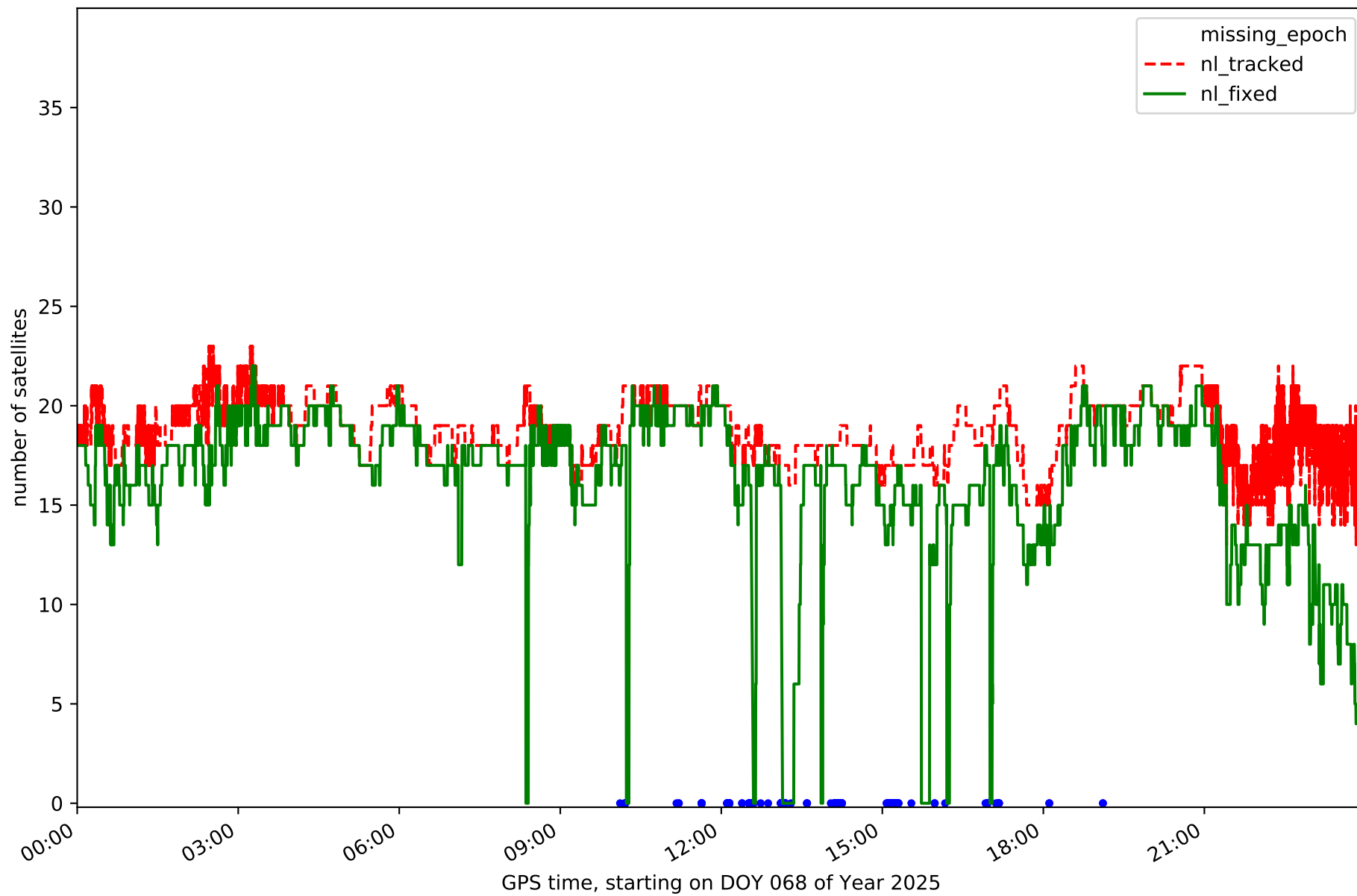
Station TN06 in network NT32



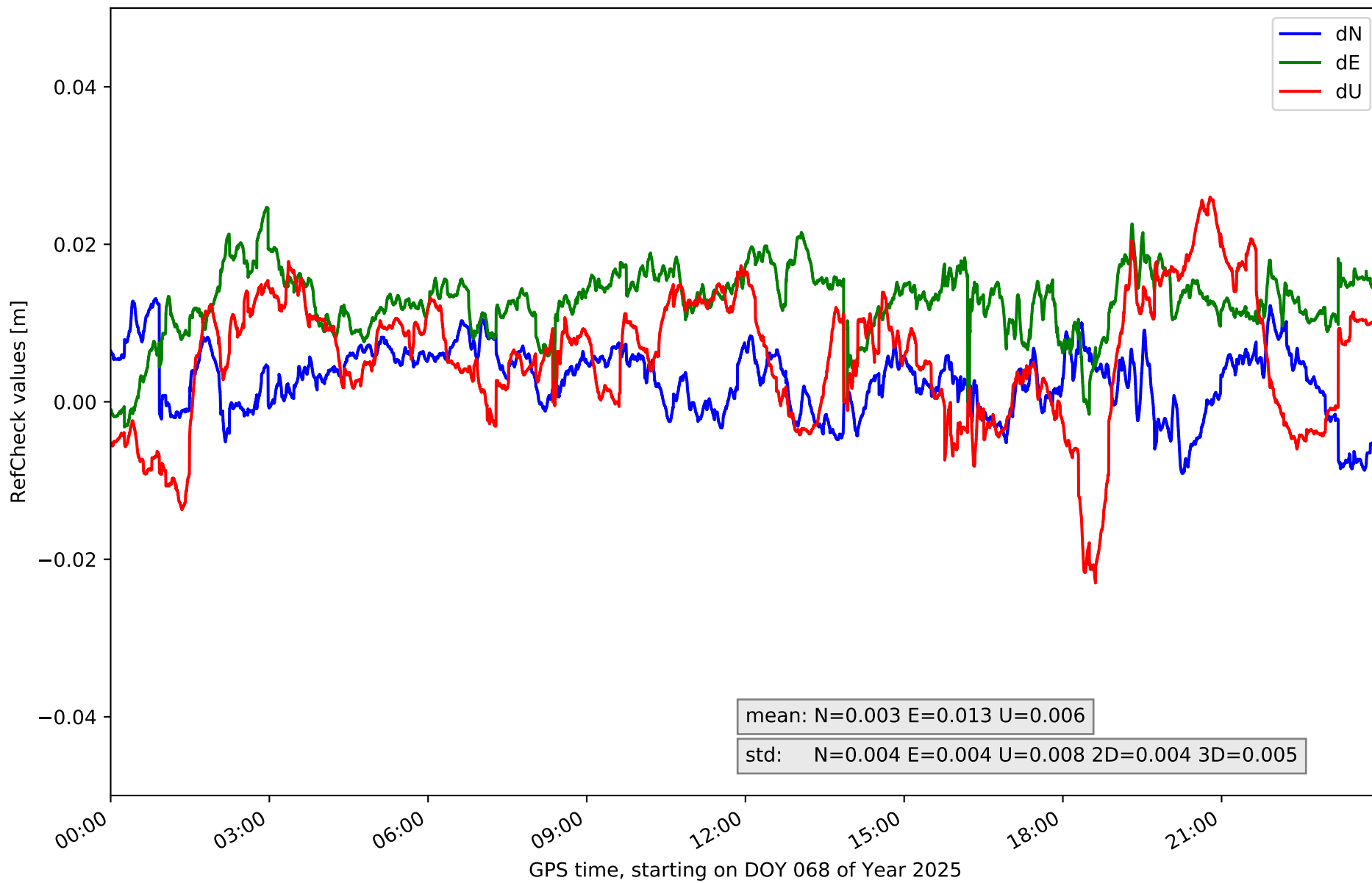
Station TN09 in network NT32



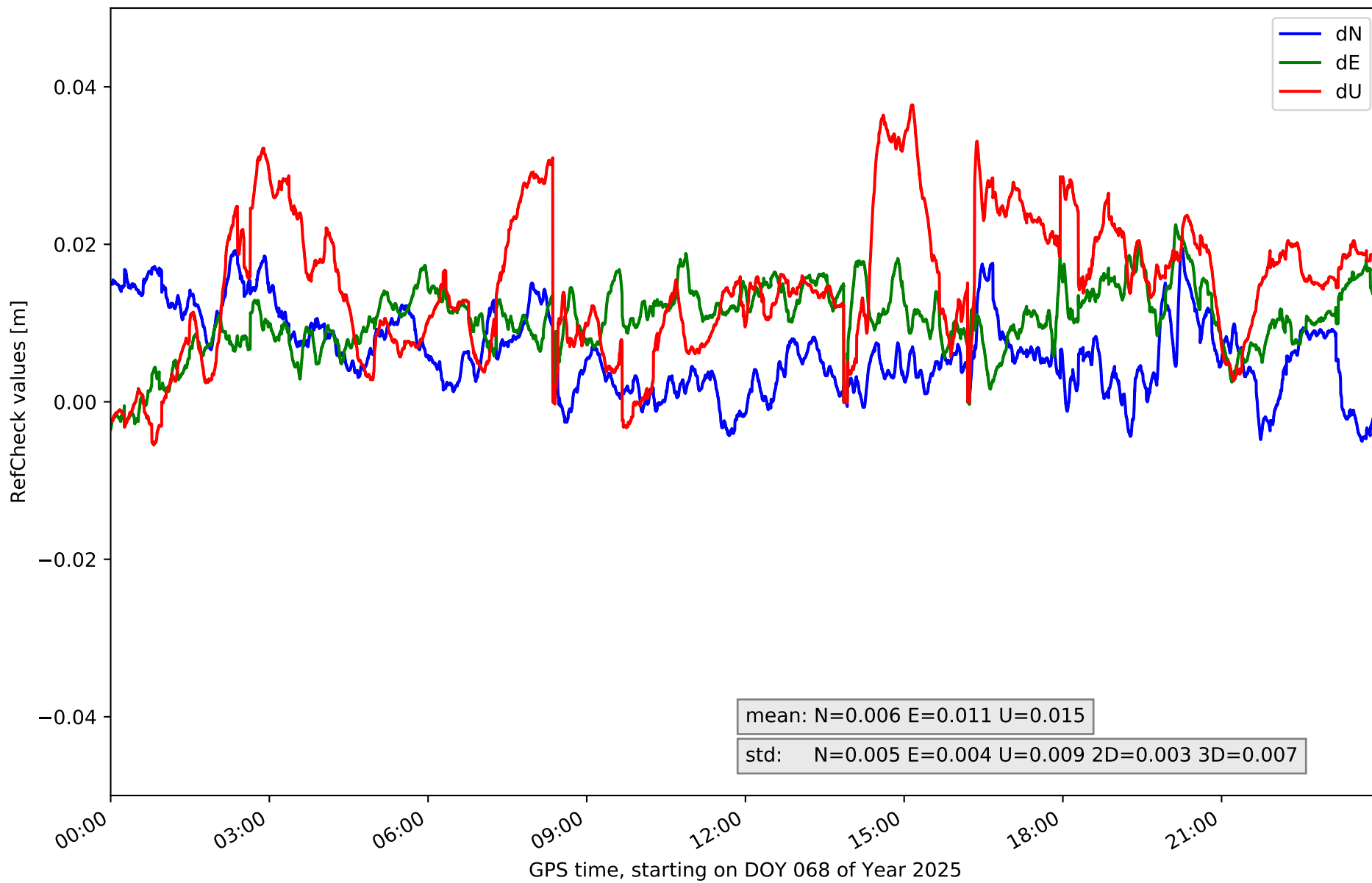
Station TE11 in network NT32



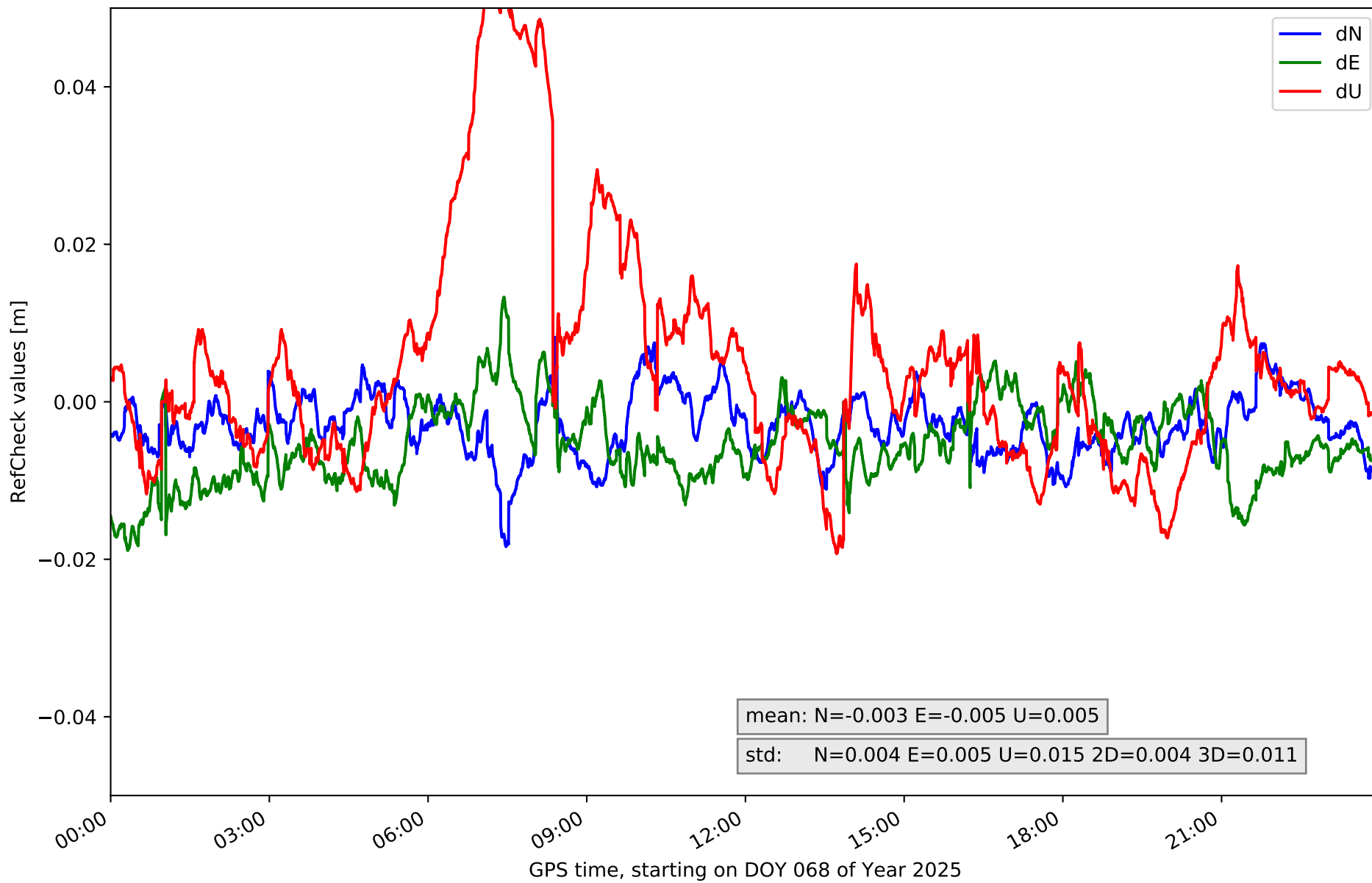
RefCheck for station EH01 in network NT32



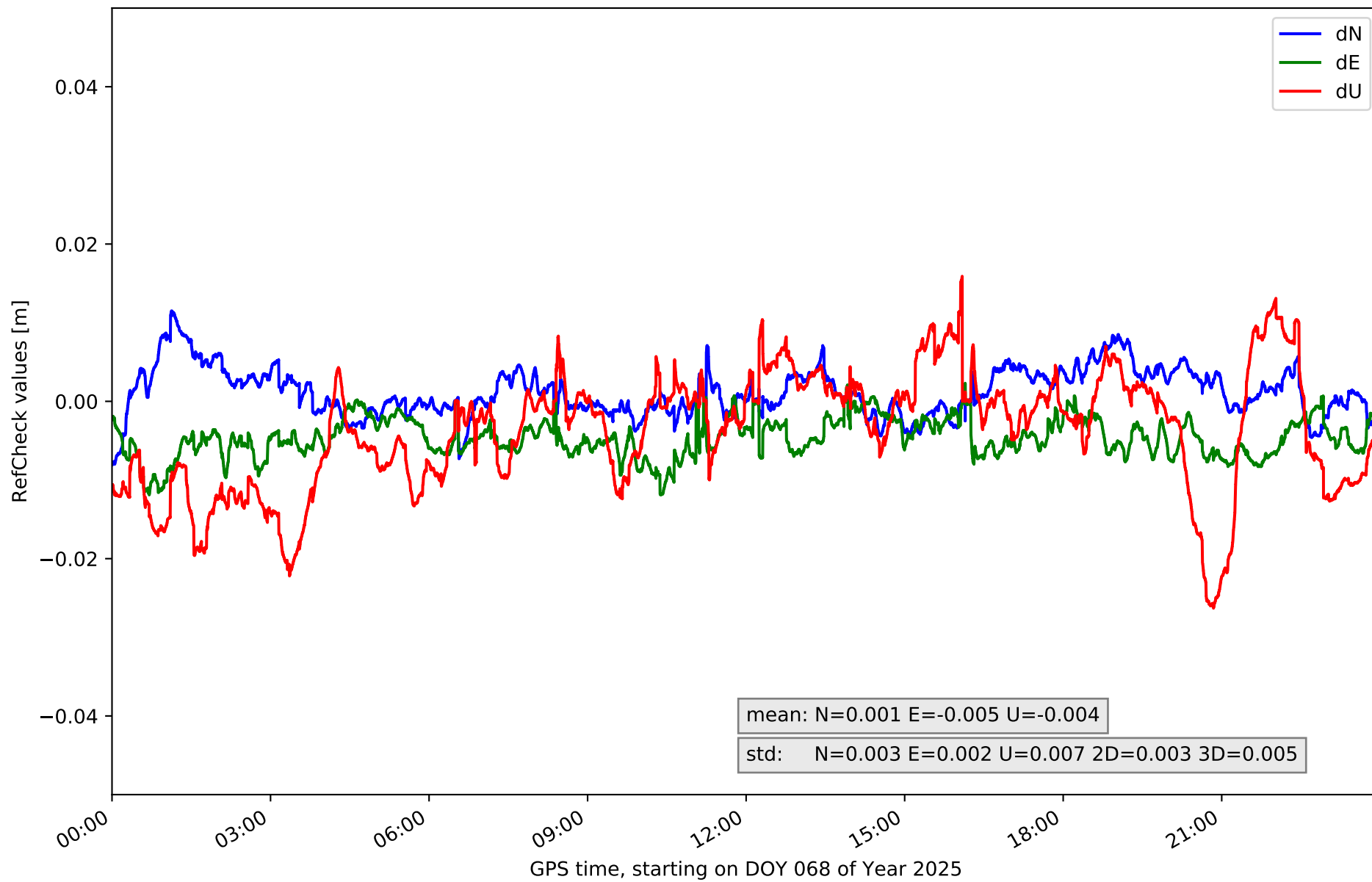
RefCheck for station EH02 in network NT32



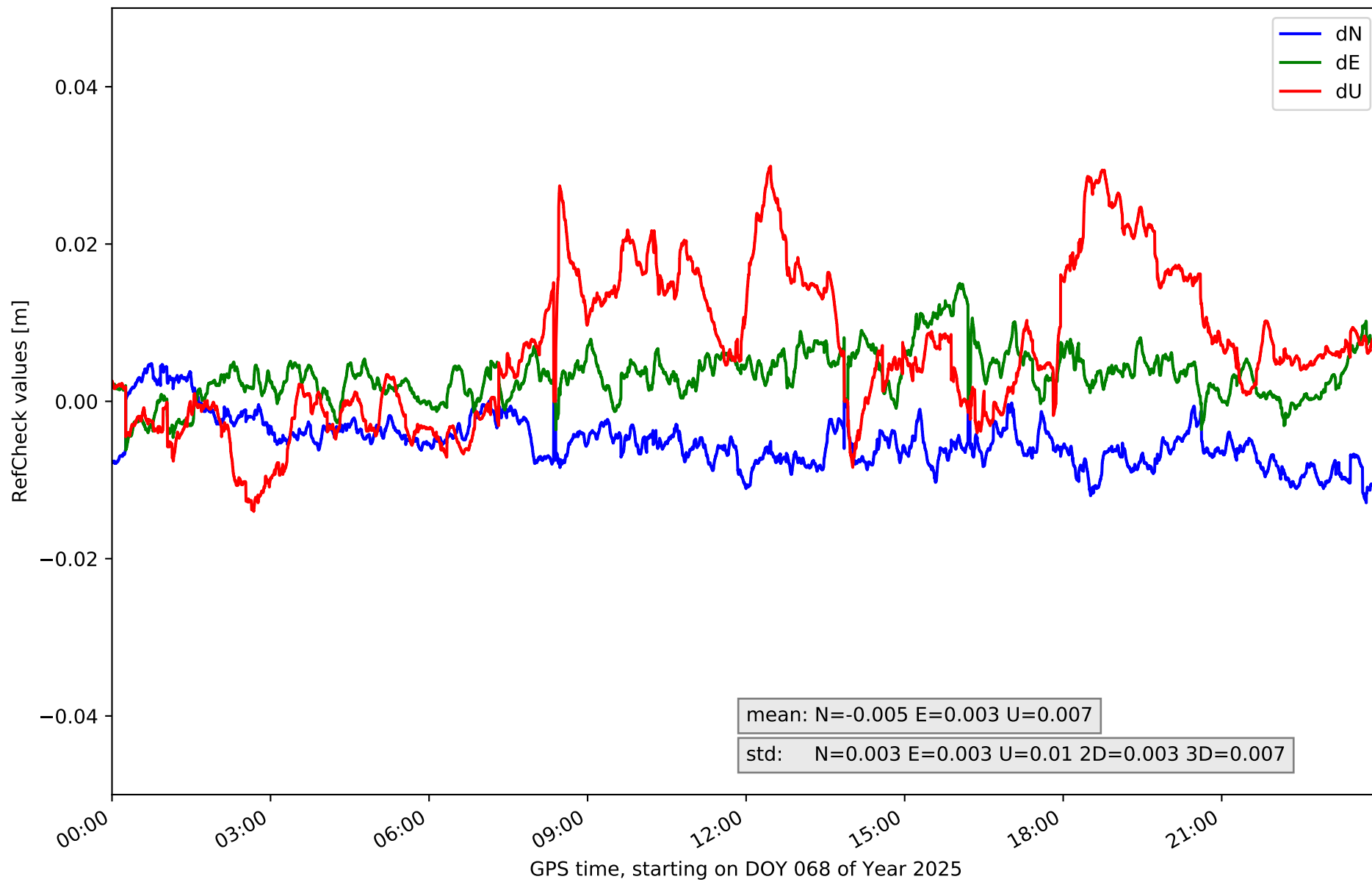
RefCheck for station GOM1 in network NT32



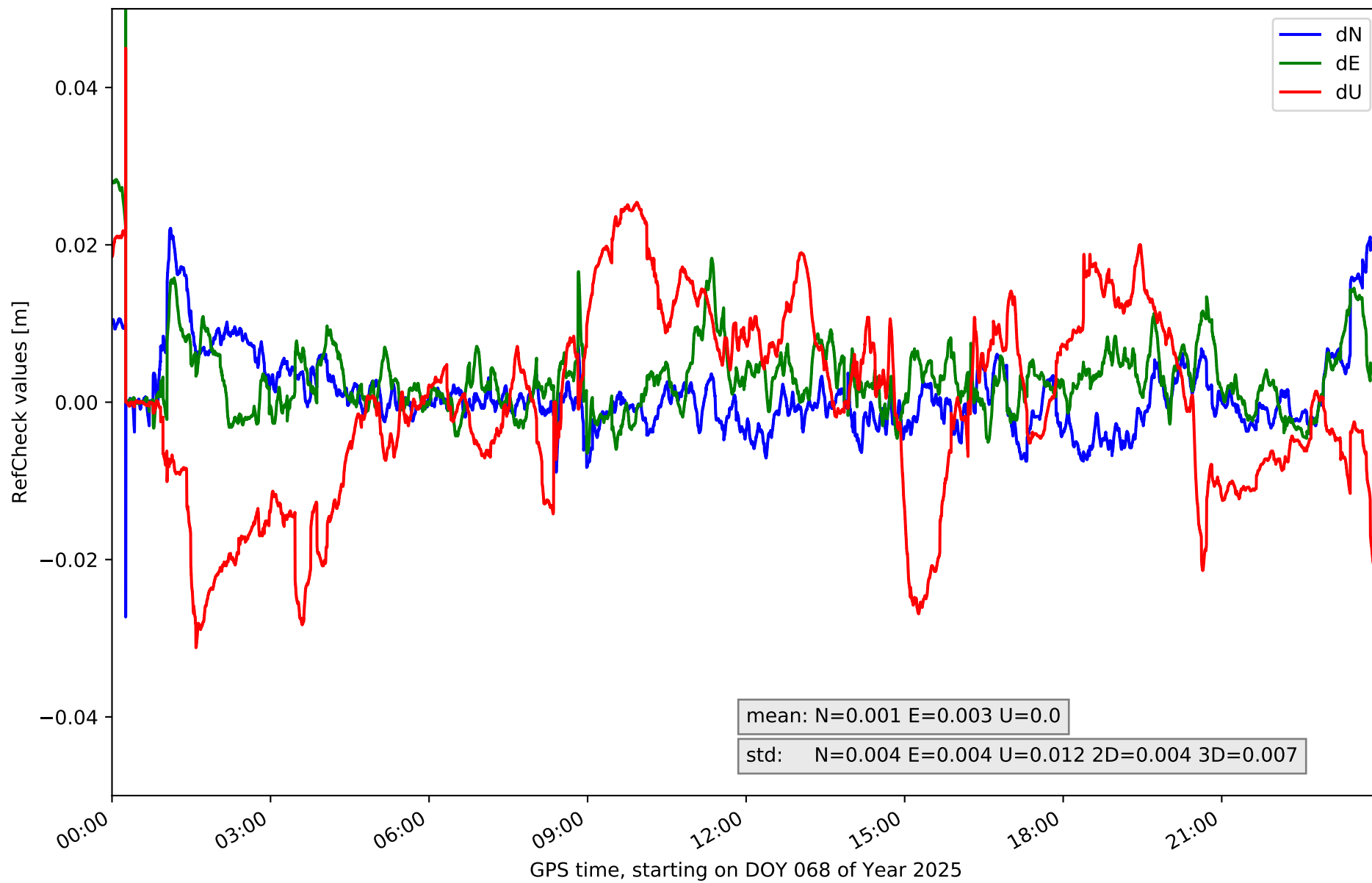
RefCheck for station IZAN in network NT32



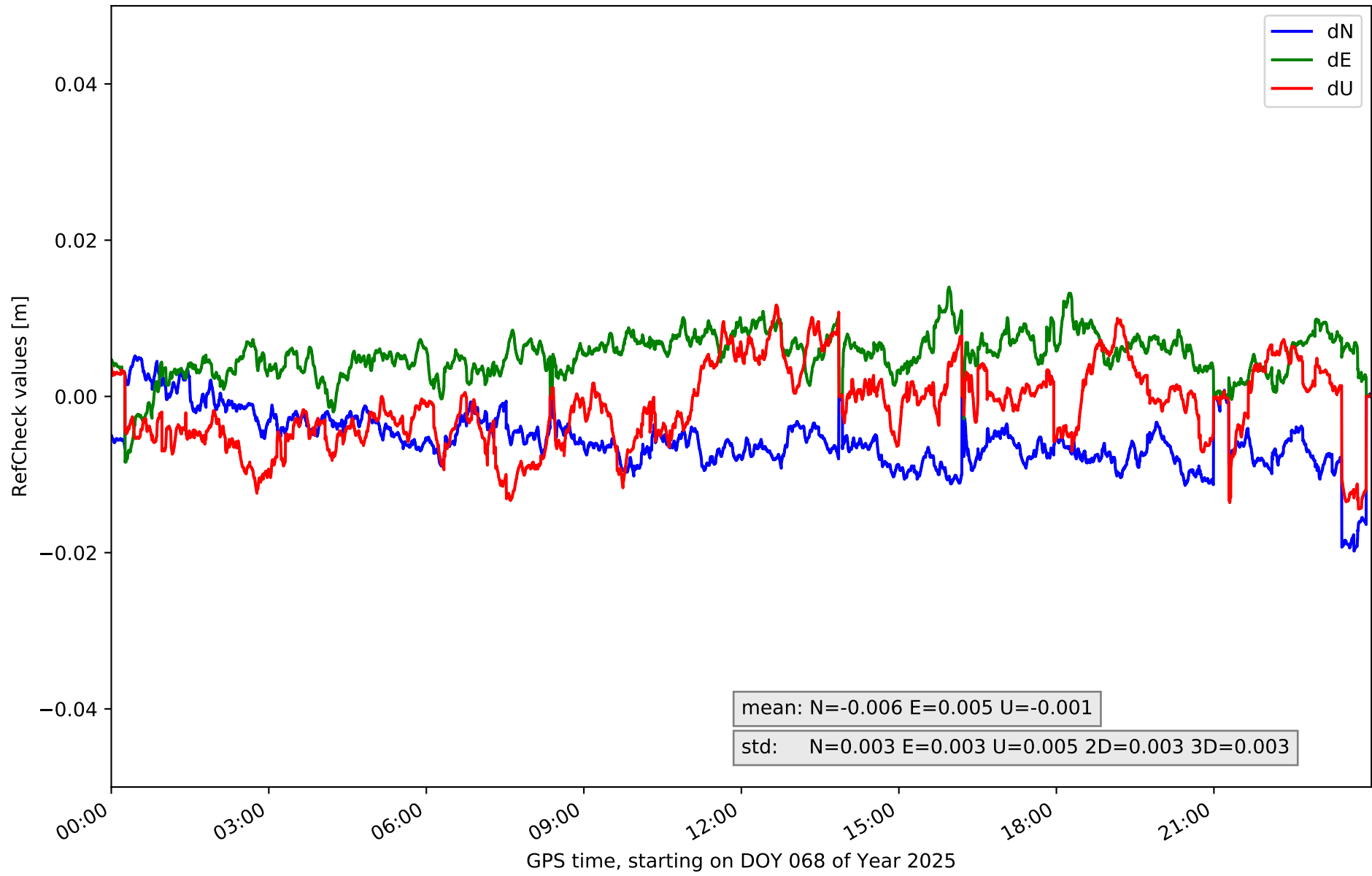
RefCheck for station LP01 in network NT32



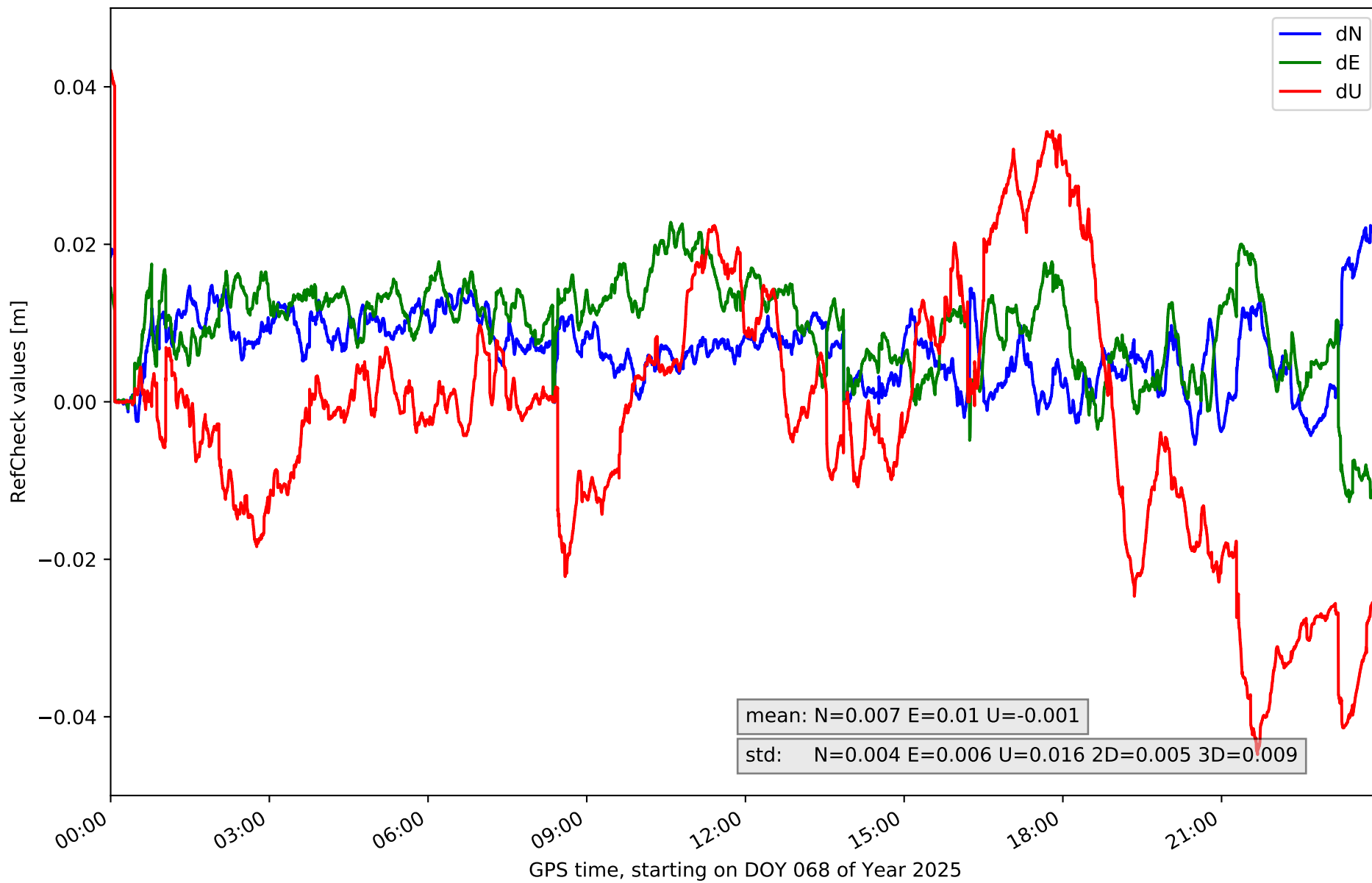
RefCheck for station LP03 in network NT32



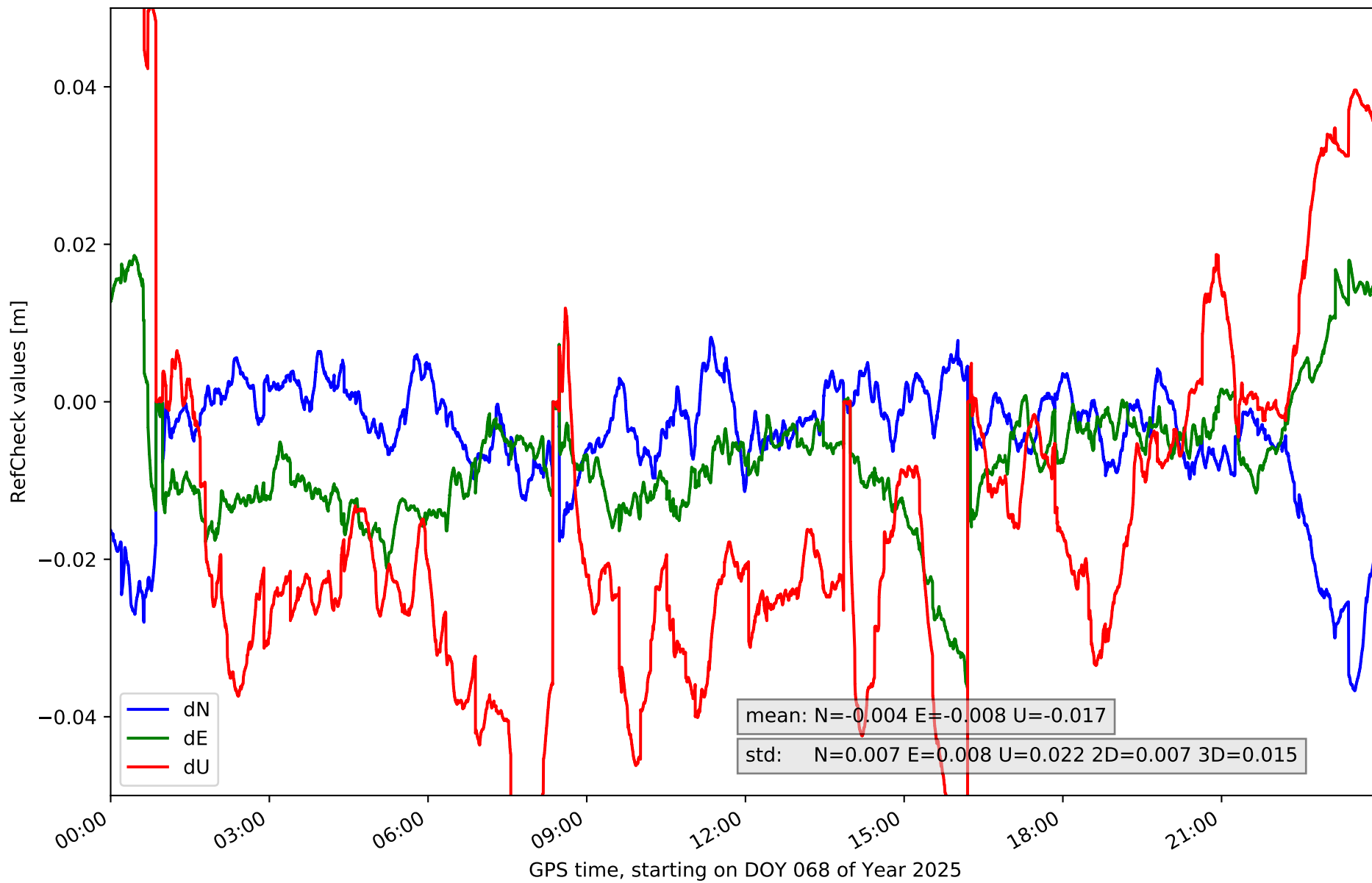
RefCheck for station LPAL in network NT32



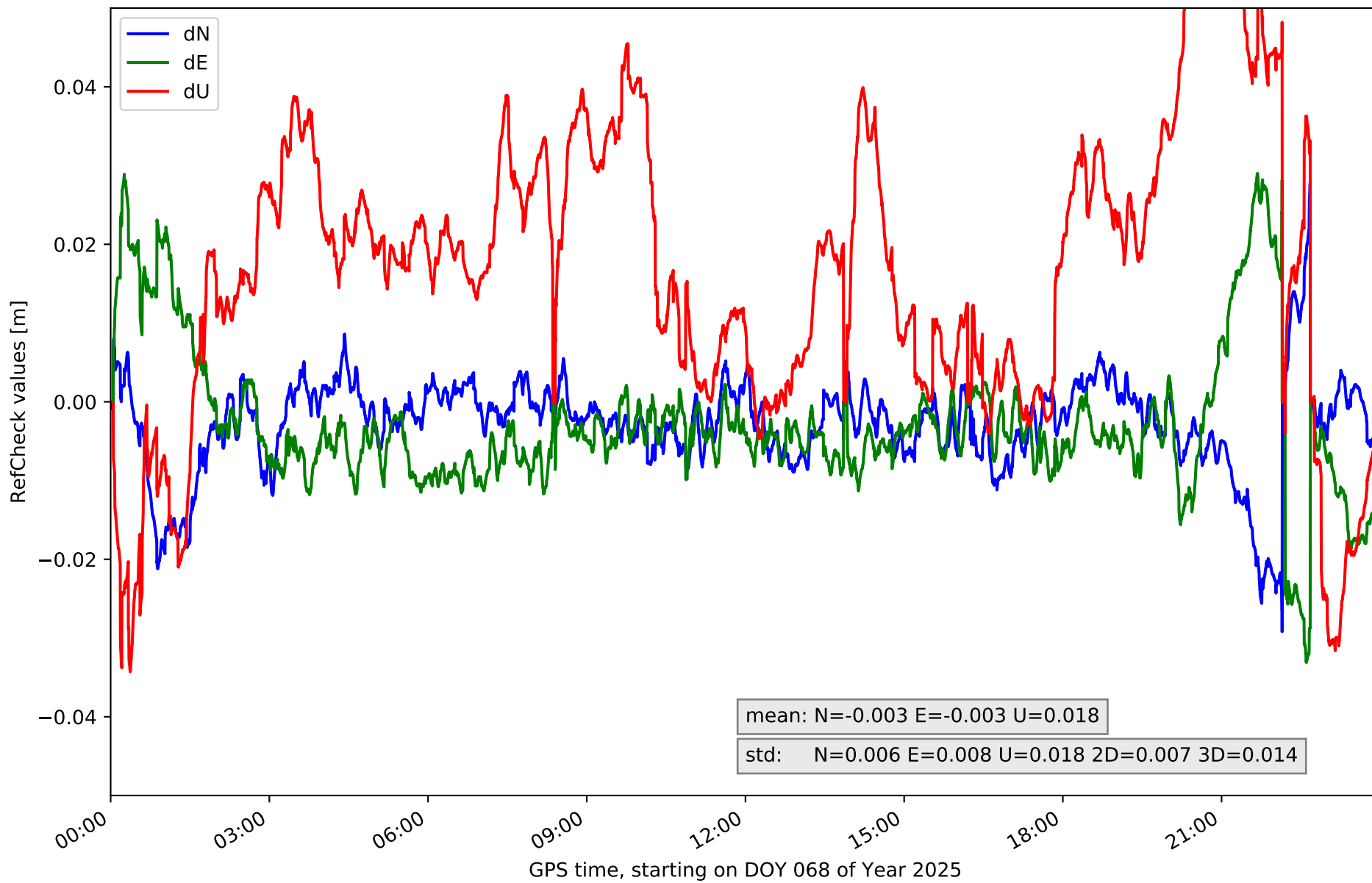
RefCheck for station LRES in network NT32



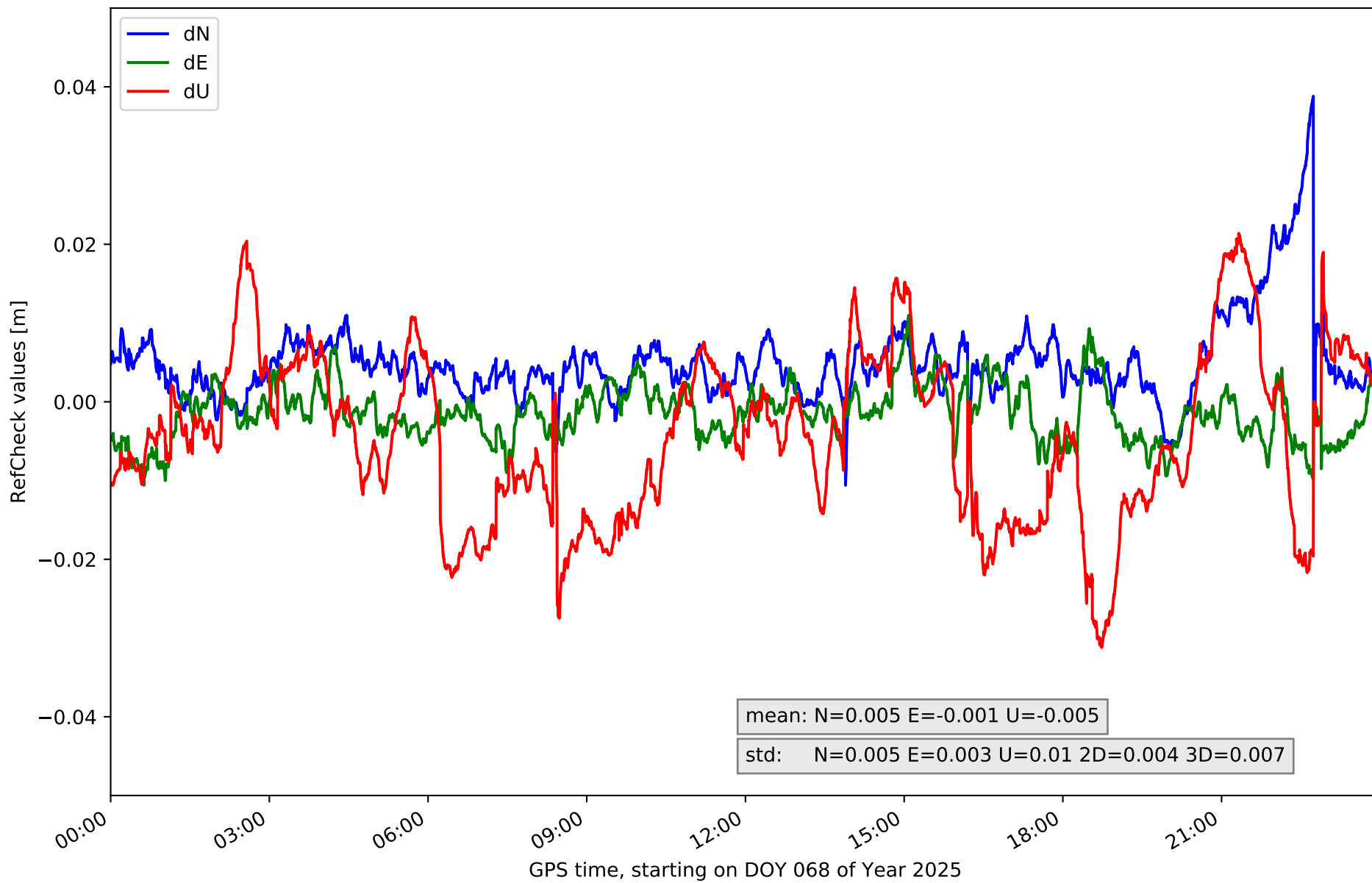
RefCheck for station TN01 in network NT32



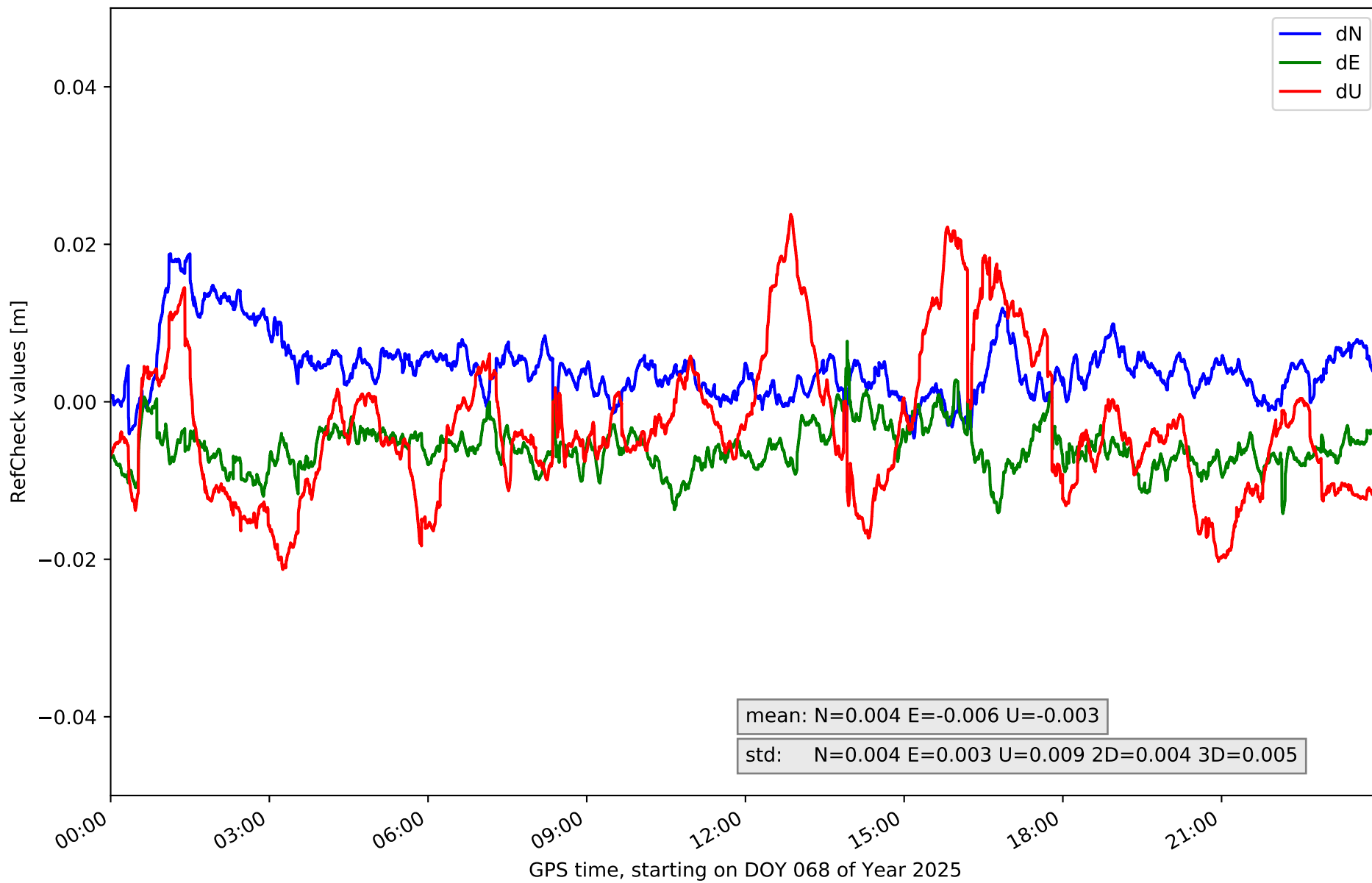
RefCheck for station TN02 in network NT32



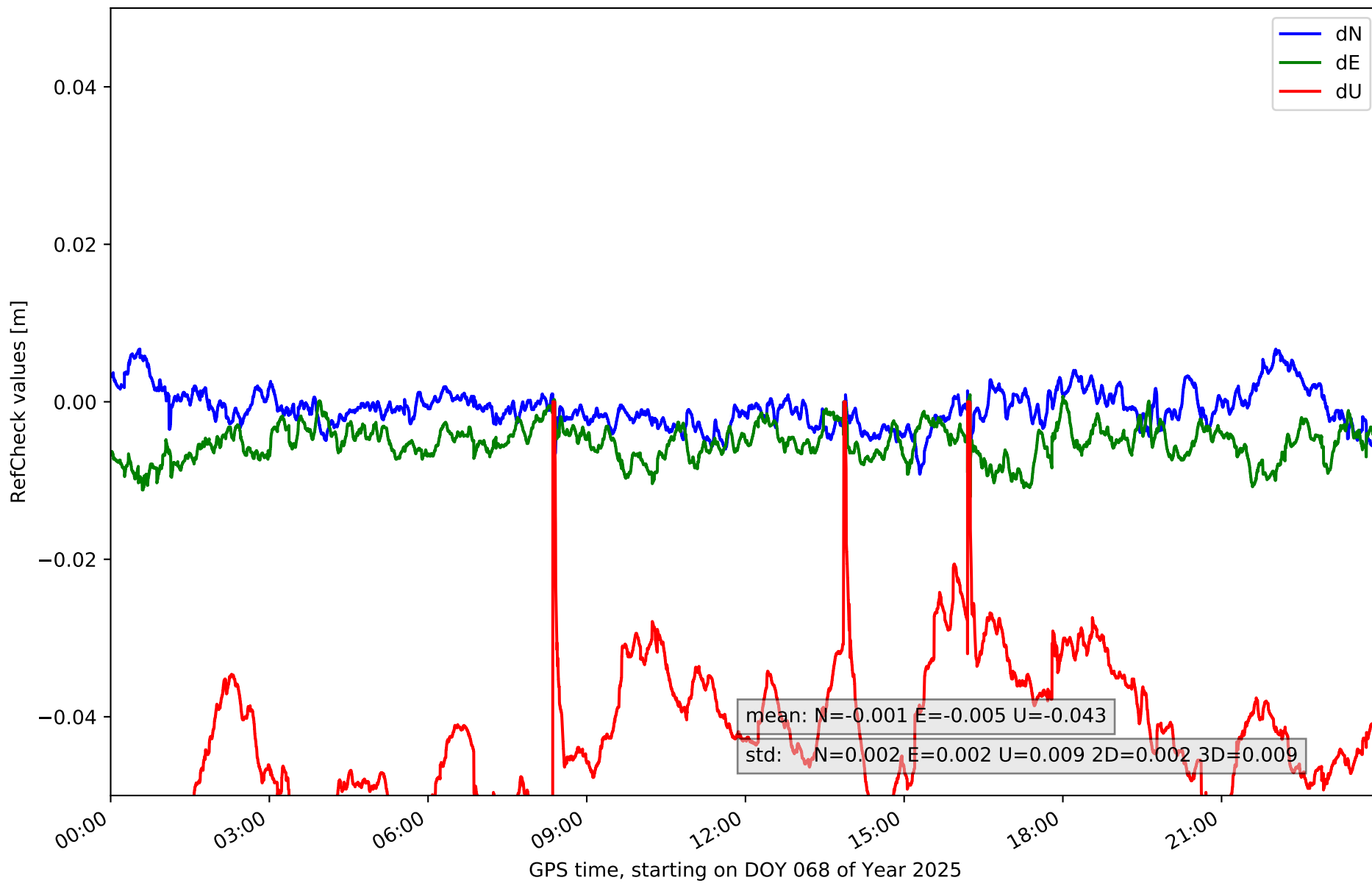
RefCheck for station TN03 in network NT32



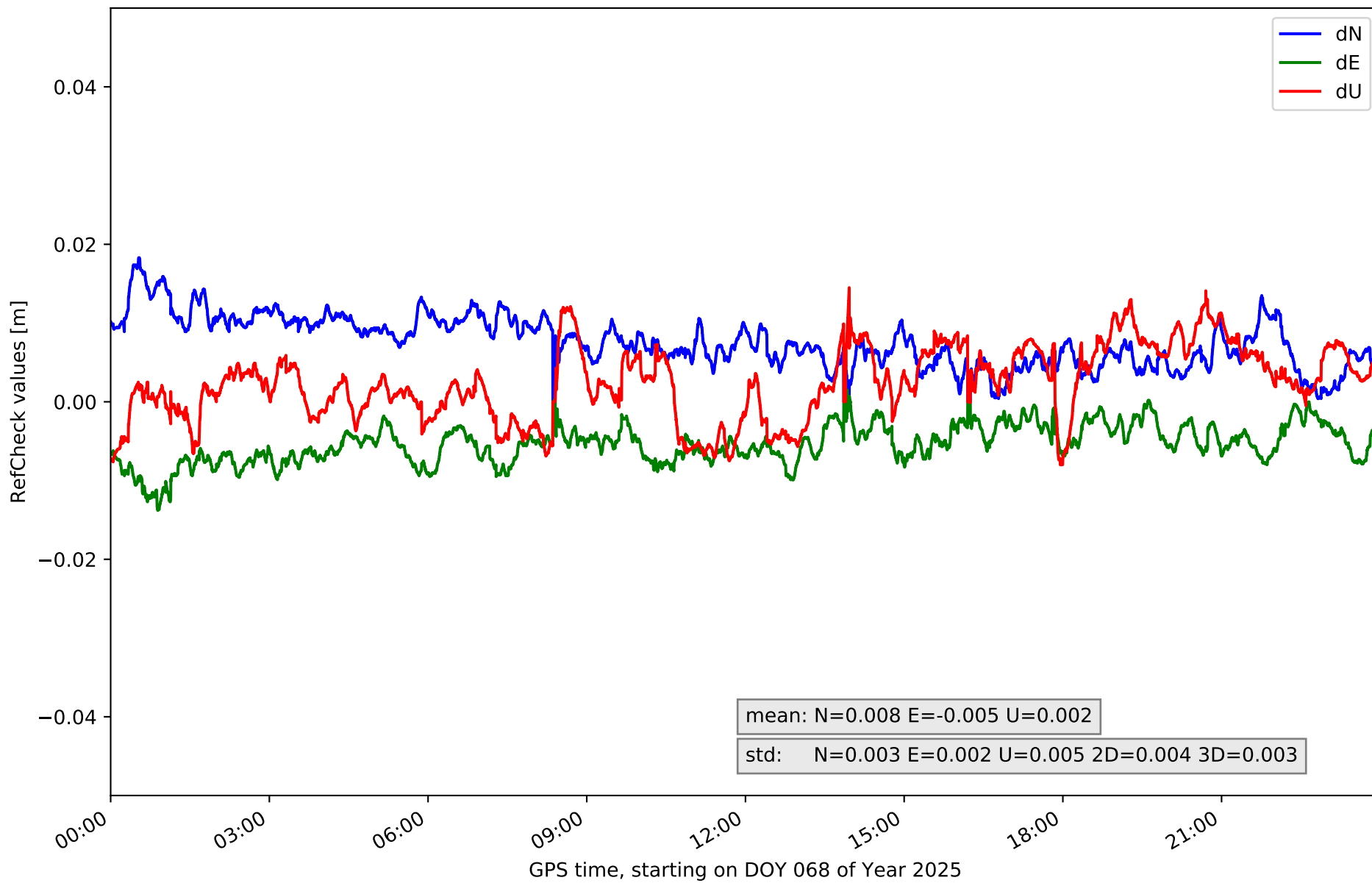
RefCheck for station TN04 in network NT32



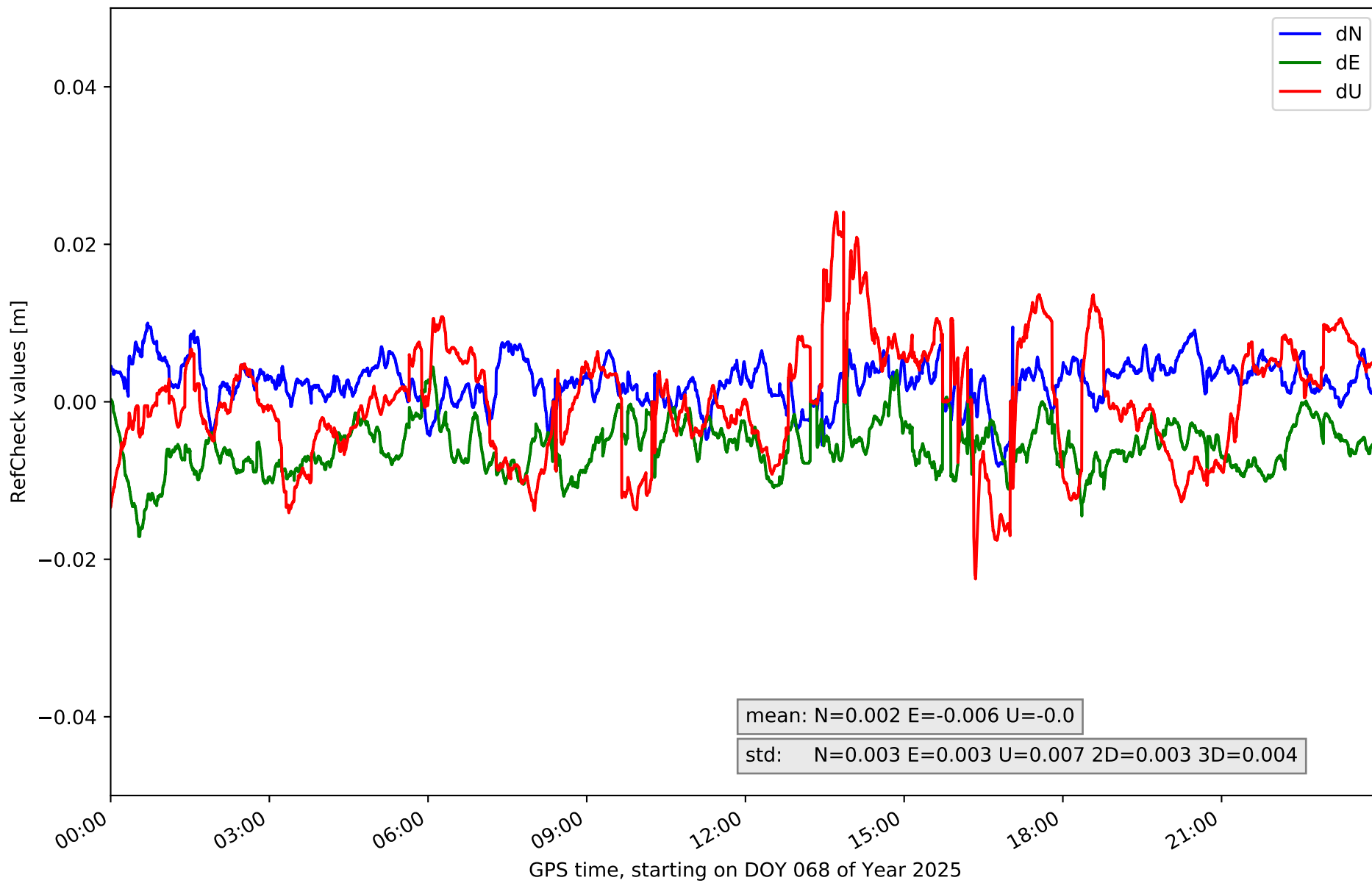
RefCheck for station TN06 in network NT32



RefCheck for station TN09 in network NT32



RefCheck for station TE11 in network NT32



RefCheck values for network NT32

Station	Nmin	Nmax	Nstd	Emin	Emax	Estd	Umin	Umax	Ustd	std2D	std3D	#2D > 0.01	% 2D > 0.01	#3D > 0.02	% 3D > 0.02
EH01	-0.009	0.013	0.004	-0.003	0.025	0.004	-0.023	0.026	0.008	0.004	0.005	65657	87.3	17571	23.4
EH02	-0.005	0.019	0.005	-0.004	0.022	0.004	-0.005	0.038	0.009	0.003	0.007	64873	86.3	36991	49.2
GOM1	-0.018	0.008	0.004	-0.019	0.013	0.005	-0.019	0.059	0.015	0.004	0.011	19492	25.9	10817	14.4
IZAN	-0.008	0.011	0.003	-0.012	0.002	0.002	-0.026	0.016	0.007	0.003	0.005	3338	4.4	3654	4.9
LP01	-0.013	0.005	0.003	-0.006	0.015	0.003	-0.014	0.03	0.01	0.003	0.007	10562	14.0	10230	13.6
LP03	-0.027	0.022	0.004	-0.006	0.056	0.004	-0.031	0.045	0.012	0.004	0.007	6105	8.1	11776	15.7
LPAL	-0.02	0.005	0.003	-0.008	0.014	0.003	-0.014	0.012	0.005	0.003	0.003	21526	28.6	782	1.0
LRES	-0.005	0.022	0.004	-0.013	0.023	0.006	-0.045	0.042	0.016	0.005	0.009	55108	73.3	27423	36.5
TN01	-0.037	0.008	0.007	-0.036	0.019	0.008	-0.062	0.069	0.022	0.007	0.015	41538	55.2	51175	68.0
TN02	-0.029	0.028	0.006	-0.033	0.029	0.008	-0.034	0.067	0.018	0.007	0.014	16693	22.2	43176	57.4
TN03	-0.011	0.039	0.005	-0.011	0.011	0.003	-0.031	0.021	0.01	0.004	0.007	7881	10.5	8118	10.8
TN04	-0.005	0.019	0.004	-0.014	0.008	0.003	-0.021	0.024	0.009	0.004	0.005	14483	19.3	8069	10.7
TN06	-0.009	0.007	0.002	-0.012	0.001	0.002	-0.064	0.0	0.009	0.002	0.009	3379	4.5	74683	99.3
TN09	-0.0	0.018	0.003	-0.014	0.002	0.002	-0.008	0.015	0.005	0.004	0.003	31748	42.2	564	0.7
TE11	-0.008	0.01	0.003	-0.017	0.008	0.003	-0.022	0.024	0.007	0.003	0.004	10127	13.5	1179	1.6
Mean	-0.014	0.016	0.004	-0.014	0.017	0.004	-0.028	0.033	0.011	0.004	0.007	24834.0	33.0	20413.9	27.1
Min/Max	-0.037	0.039	0.007	-0.036	0.056	0.008	-0.064	0.069	0.022	0.007	0.015	65657	87.3	74683	99.3

fixing statistic for network NT32

fixing percentage of	all GNSS	G	R	E	C
using threshold 0.3	88.2	88.6	87.7	91.1	84.5
considering satellites with dual-frequency fixed	84.8	85.4	82.7	87.7	82.3
considering all signals separately	84.9	85.3	82.7	87.8	80.4