

summary for network NT32

timeperiod chosen: from 2025-03-07-00:00:00 until 2025-03-07-23:59:59

average update rate (durations larger than 15 seconds considered as observation gap): 1.2 seconds

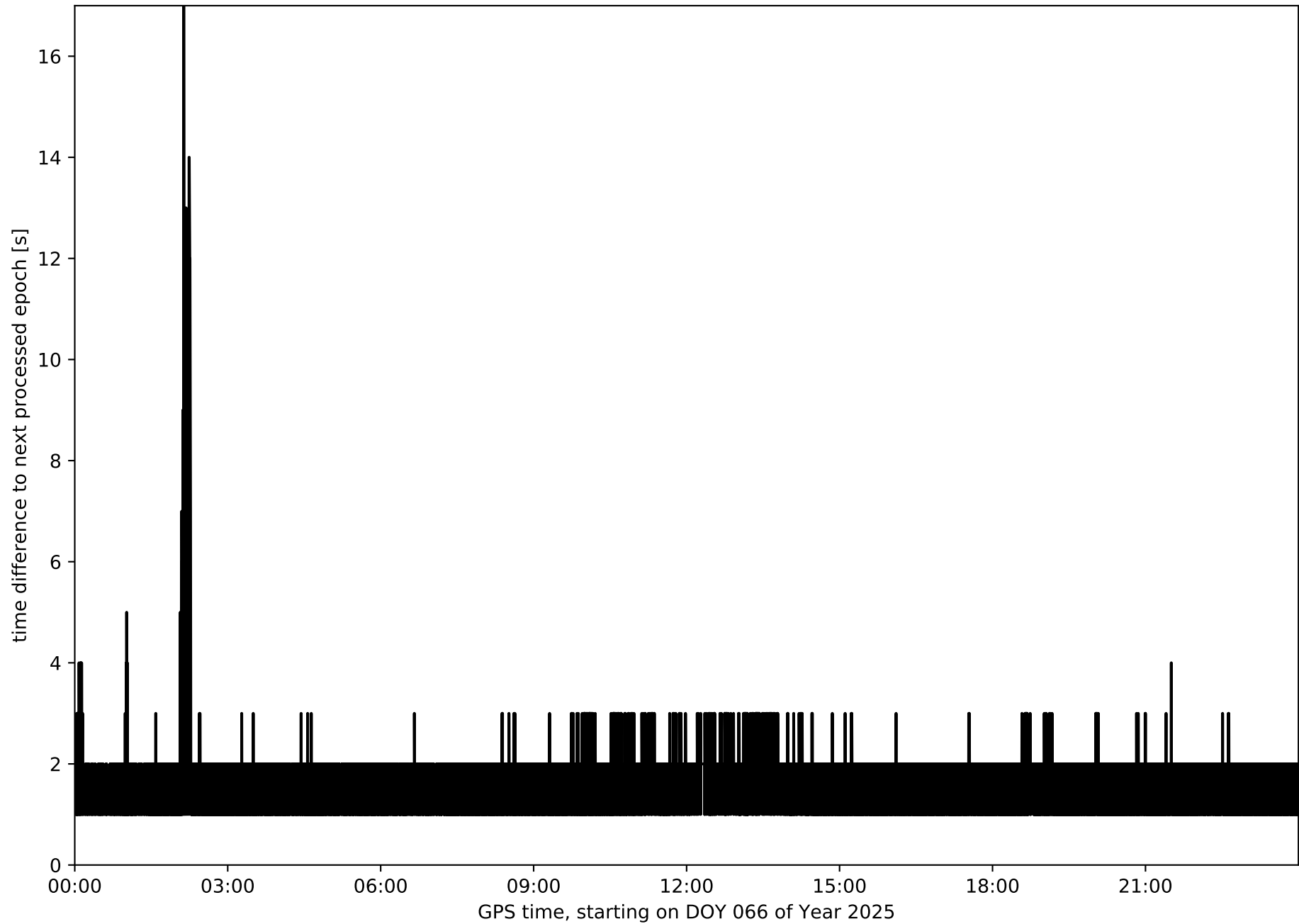
average fixing percentage with threshold set to 0.3: 88.4 percent

stations available: 15 of 16

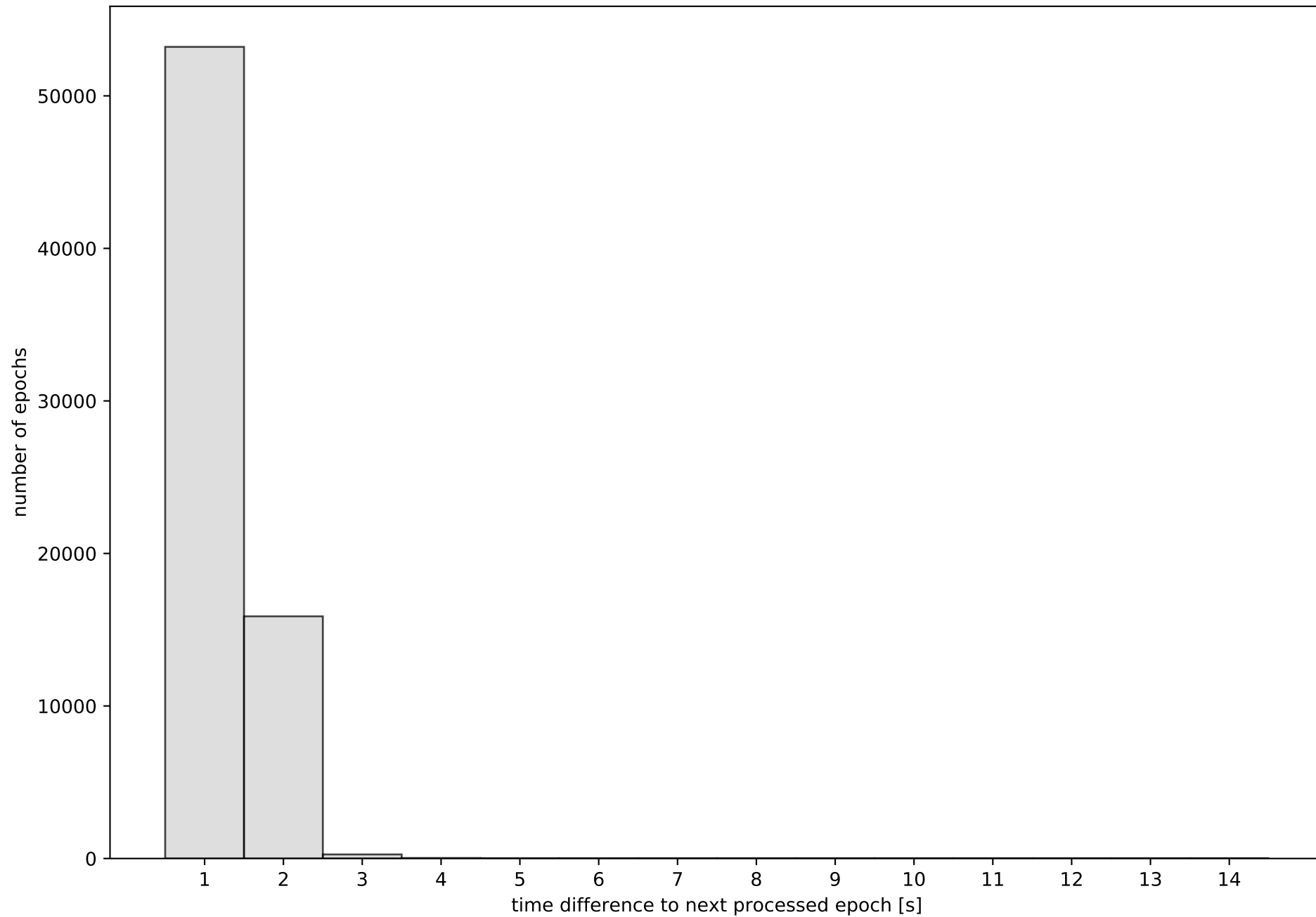
station information:

station EH01:	antenna: LEIAR20	LEIM	receiver: LEICA GR25	height: 801.016
station EH02:	antenna: TRM59900.00	SCIS	receiver: TRIMBLE NETR9	height: 85.364
station GOM1:	antenna: LEIAR20	LEIM	receiver: LEICA GR50	height: 48.789
station IZAN:	antenna: LEIAT504GG	LEIS	receiver: LEICA GR50	height: 2417.44
station LP01:	antenna: TRM57971.00	NONE	receiver: TRIMBLE ALLOY	height: 675.249
station LP03:	antenna: TRM59900.00	NONE	receiver: TRIMBLE NETR9	height: 919.563
station LPAL:	antenna: LEIAR20	LEIM	receiver: LEICA GR50	height: 2199.31
station LRES:	antenna: LEIAR20	NONE	receiver: LEICA GR50	height: 51.241
station TN01:	antenna: LEIAR20	LEIM	receiver: LEICA GR50	height: 51.859
station TN02:	antenna: TRM159900.00	SCIS	receiver: TRIMBLE ALLOY	height: 54.509
station TN03:	antenna: TRM159900.00	SCIS	receiver: TRIMBLE ALLOY	height: 58.588
station TN04:	antenna: LEIAT504	LEIS	receiver: LEICA GR50	height: 1468.105
station TN06:	antenna: LEIAR20	NONE	receiver: LEICA GR50	height: 1053.548
station TN09:	antenna: LEIAR20	NONE	receiver: LEICA GR50	height: 1582.15
station TE11:	antenna: LEIAR10	NONE	receiver: LEICA GR25	height: 2092.021

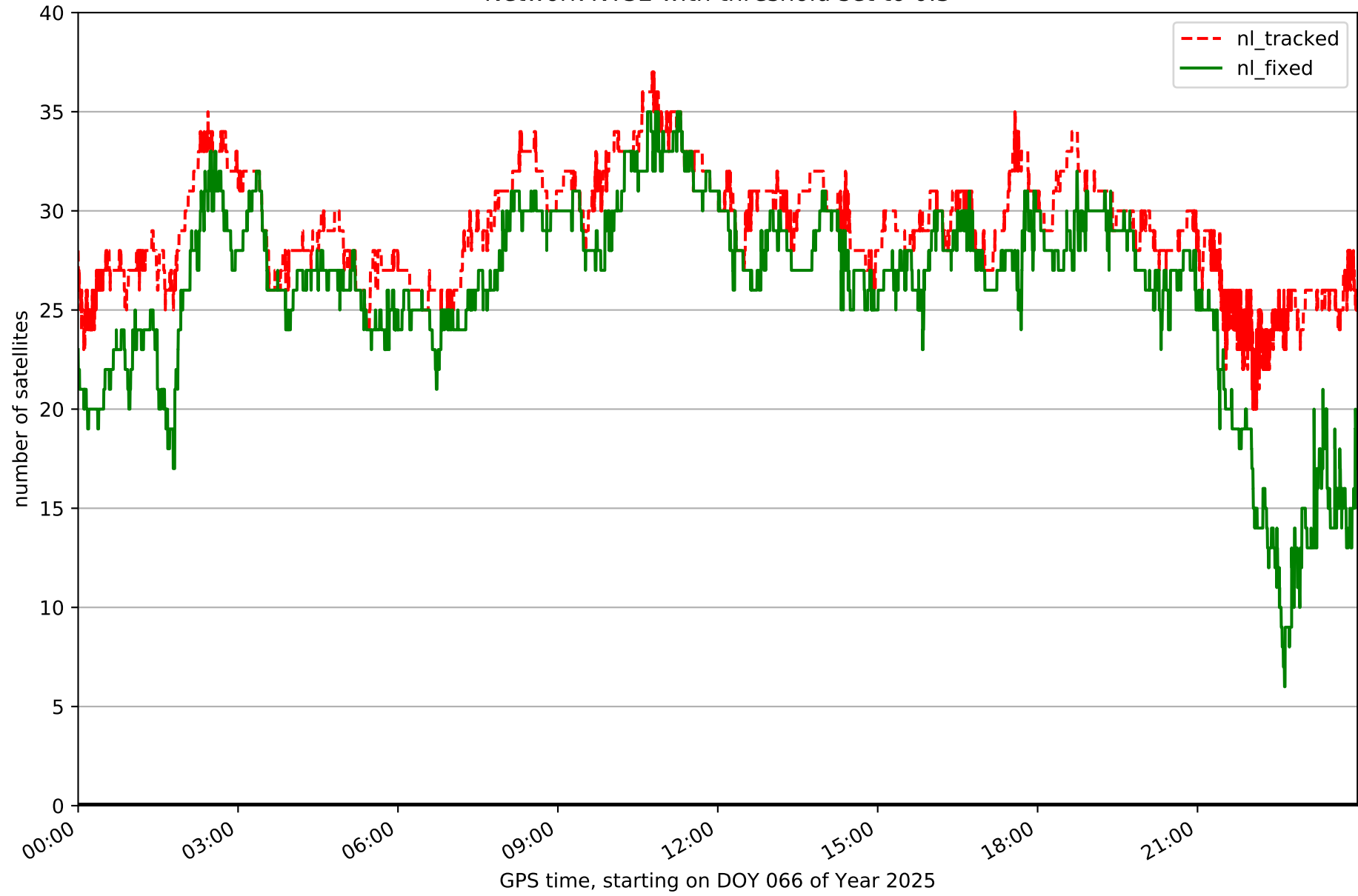
Processing rate in network NT32



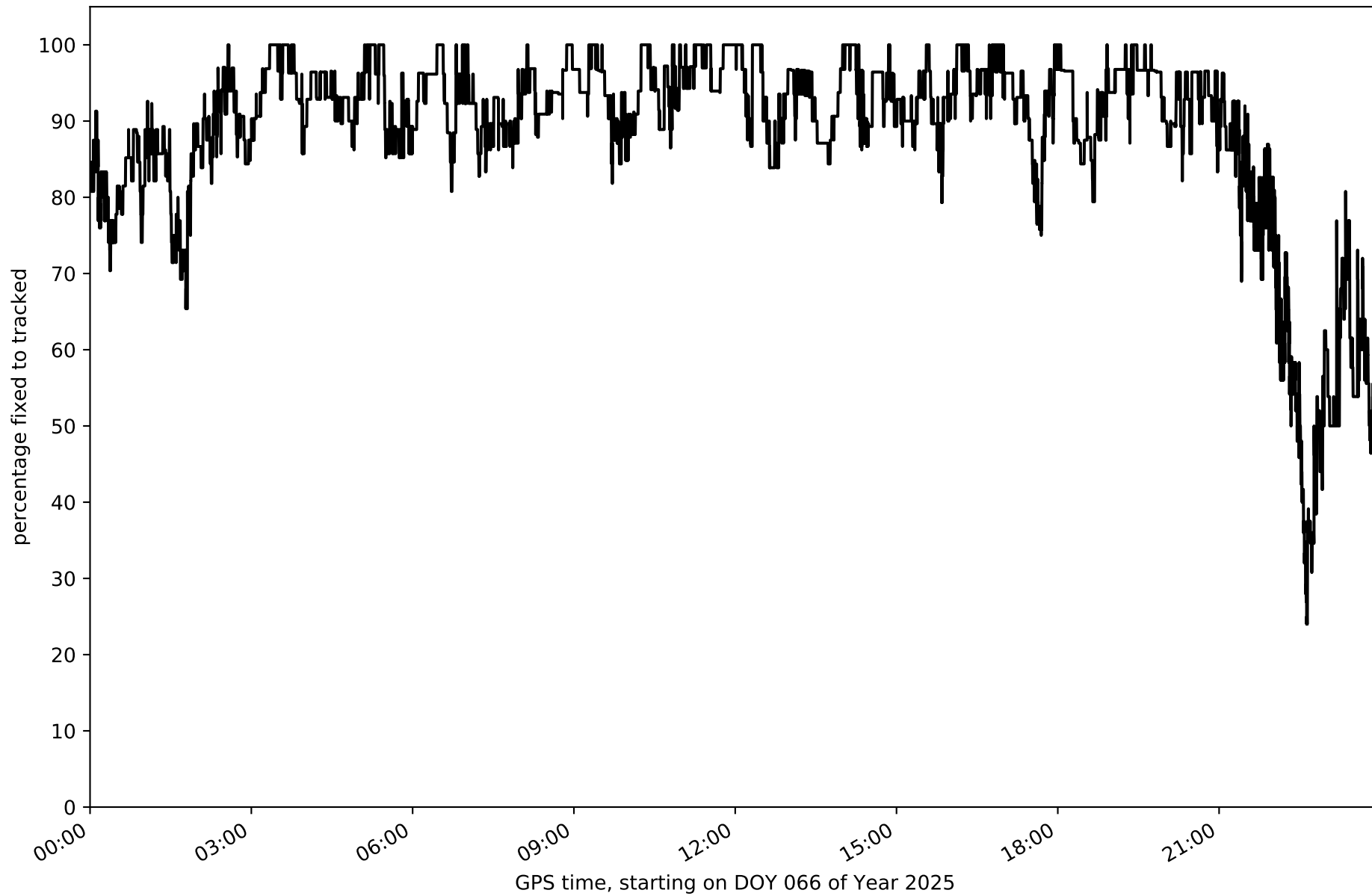
Histogram of the processing rate in network NT32 (durations larger 15 seconds neglected)



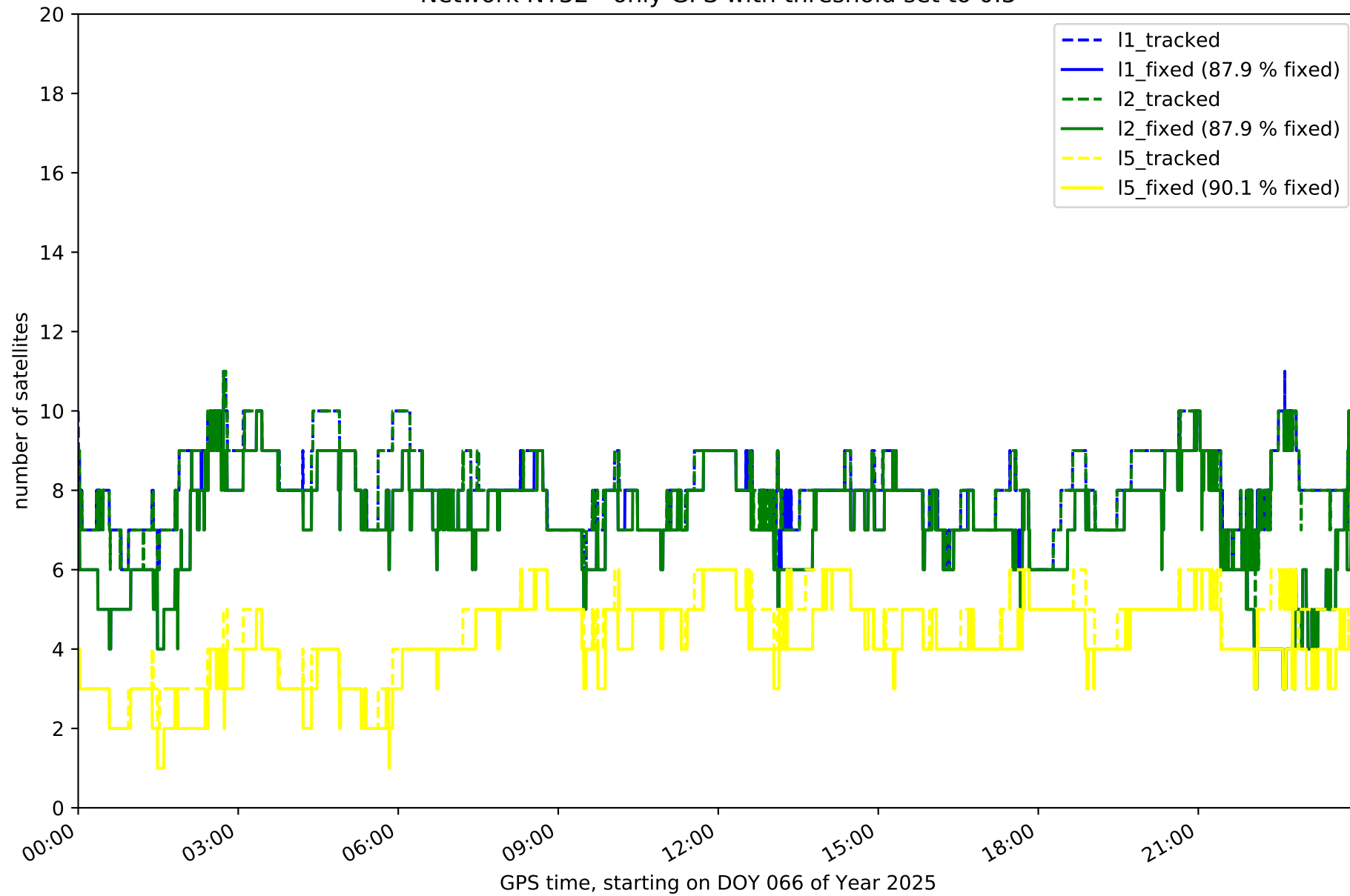
Network NT32 with threshold set to 0.3



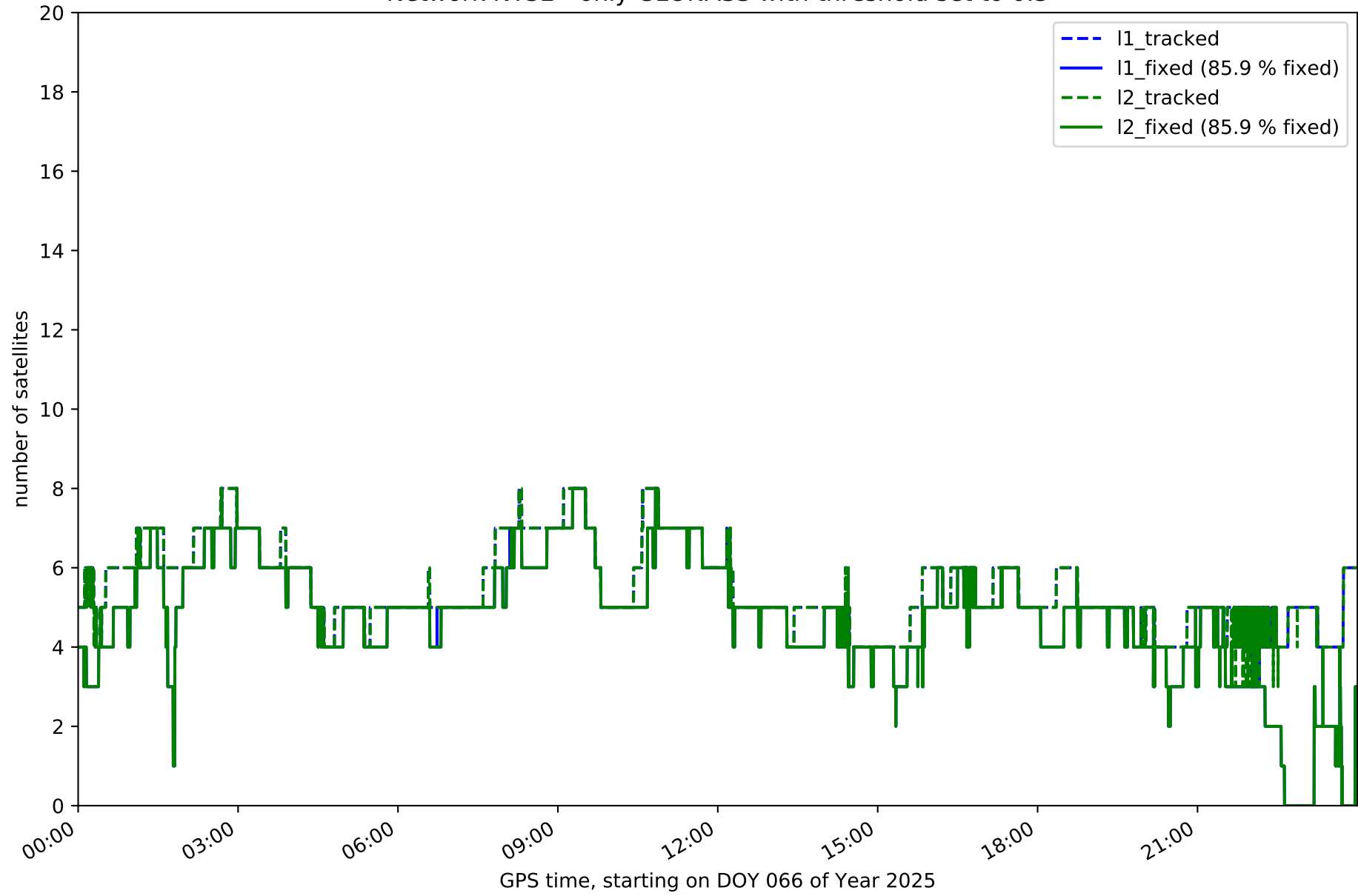
Fixing percentage of satellites in network NT32 with threshold set to 0.3



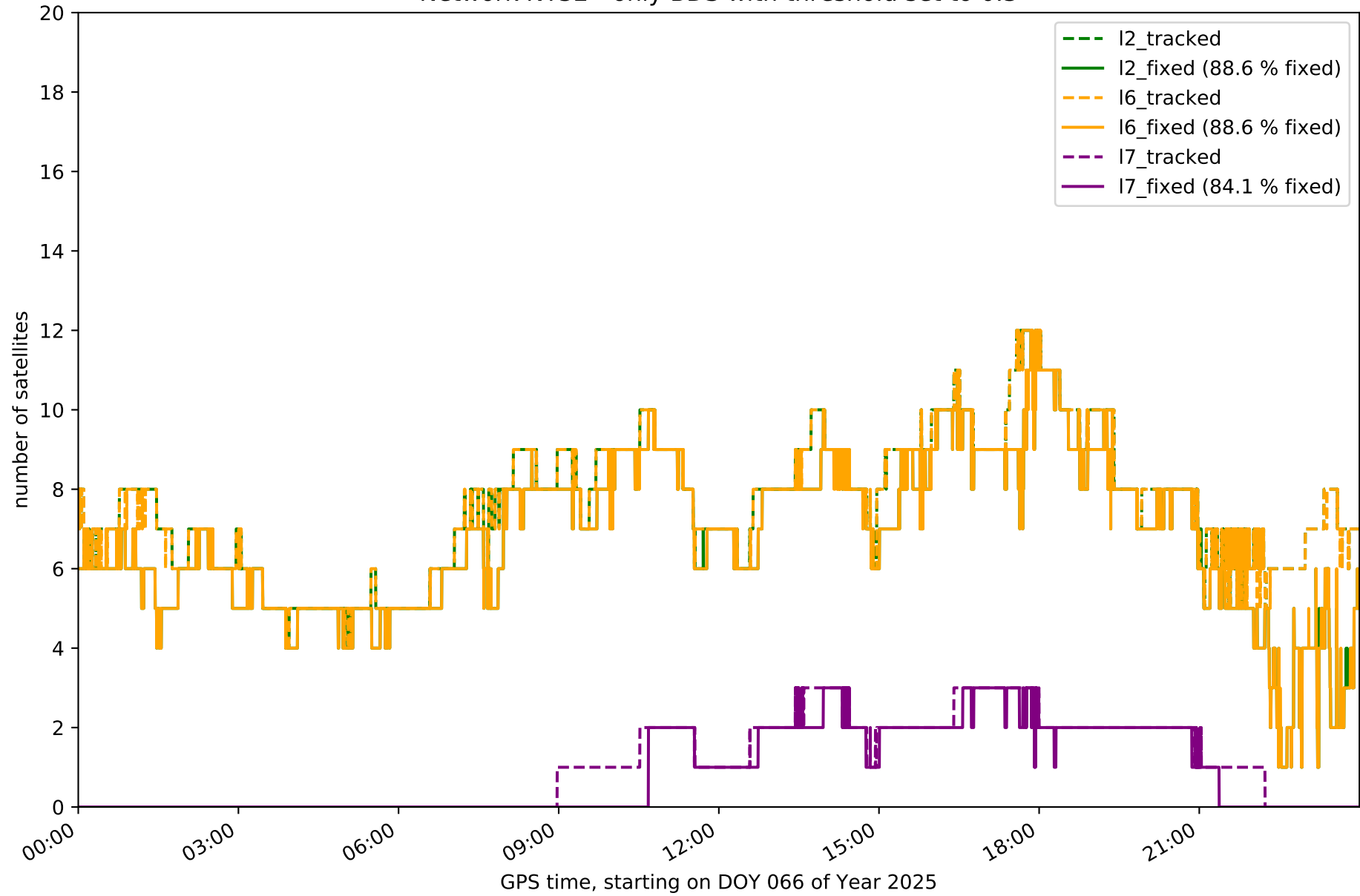
Network NT32 - only GPS with threshold set to 0.3



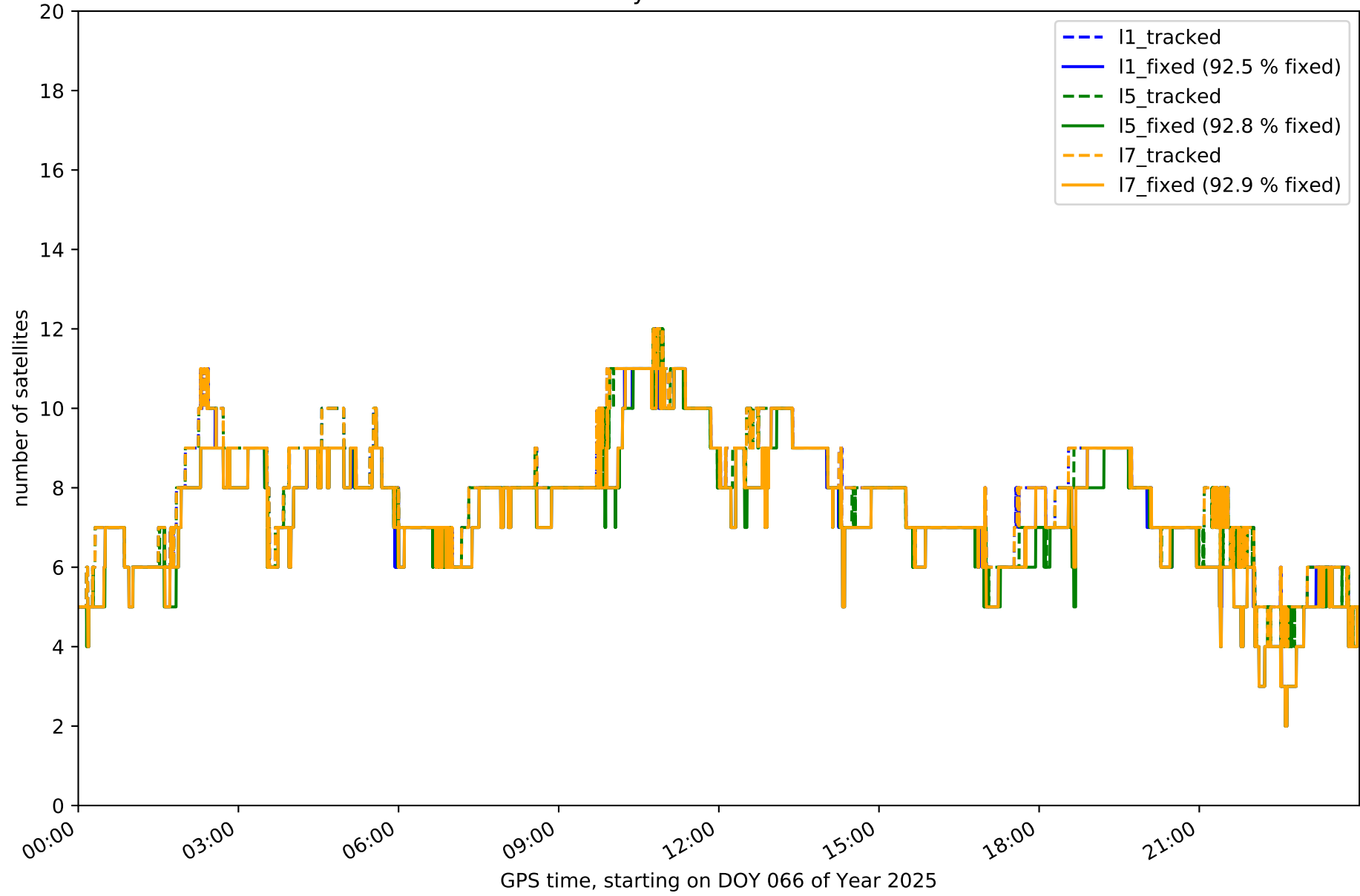
Network NT32 - only GLONASS with threshold set to 0.3



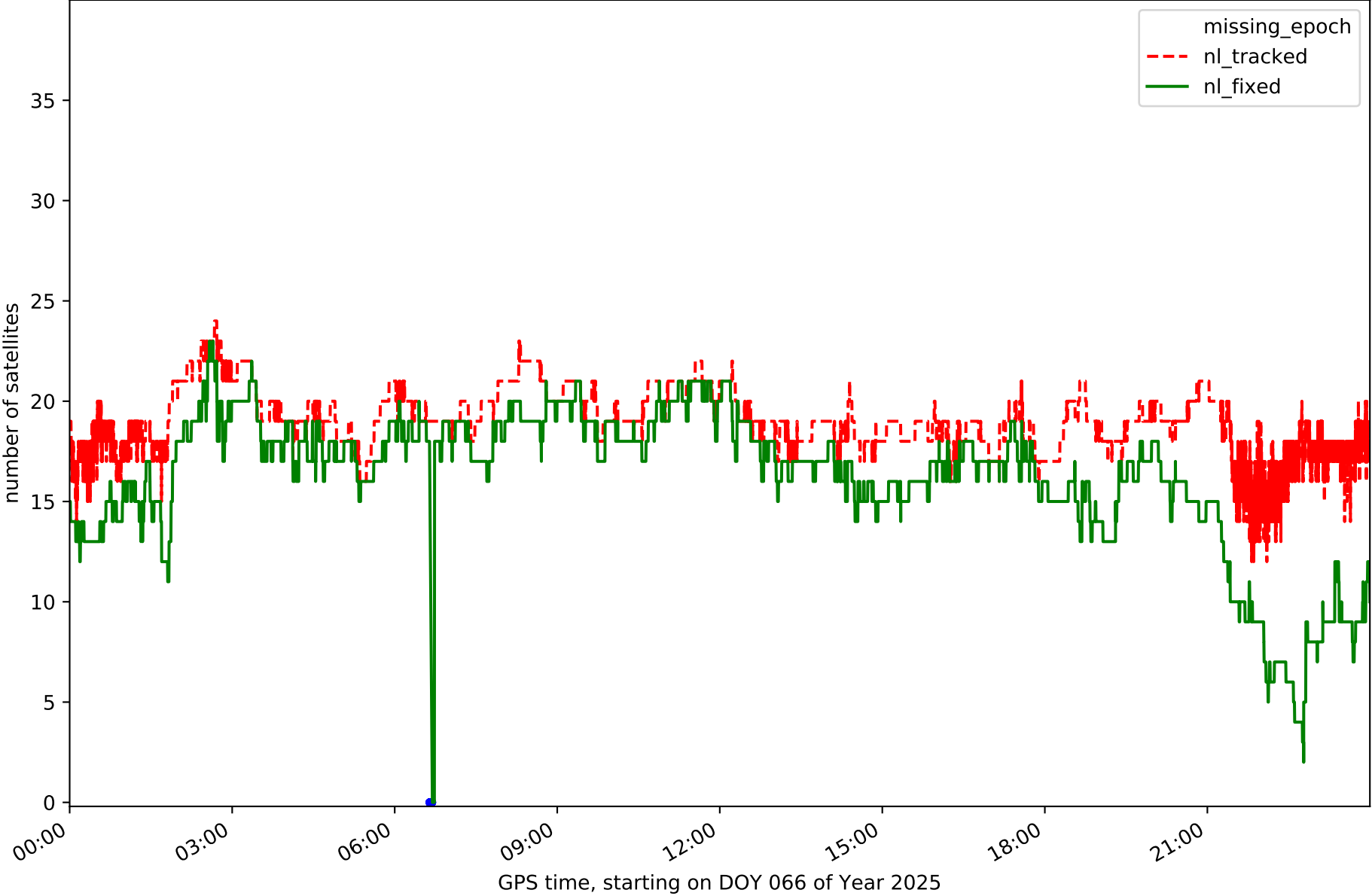
Network NT32 - only BDS with threshold set to 0.3



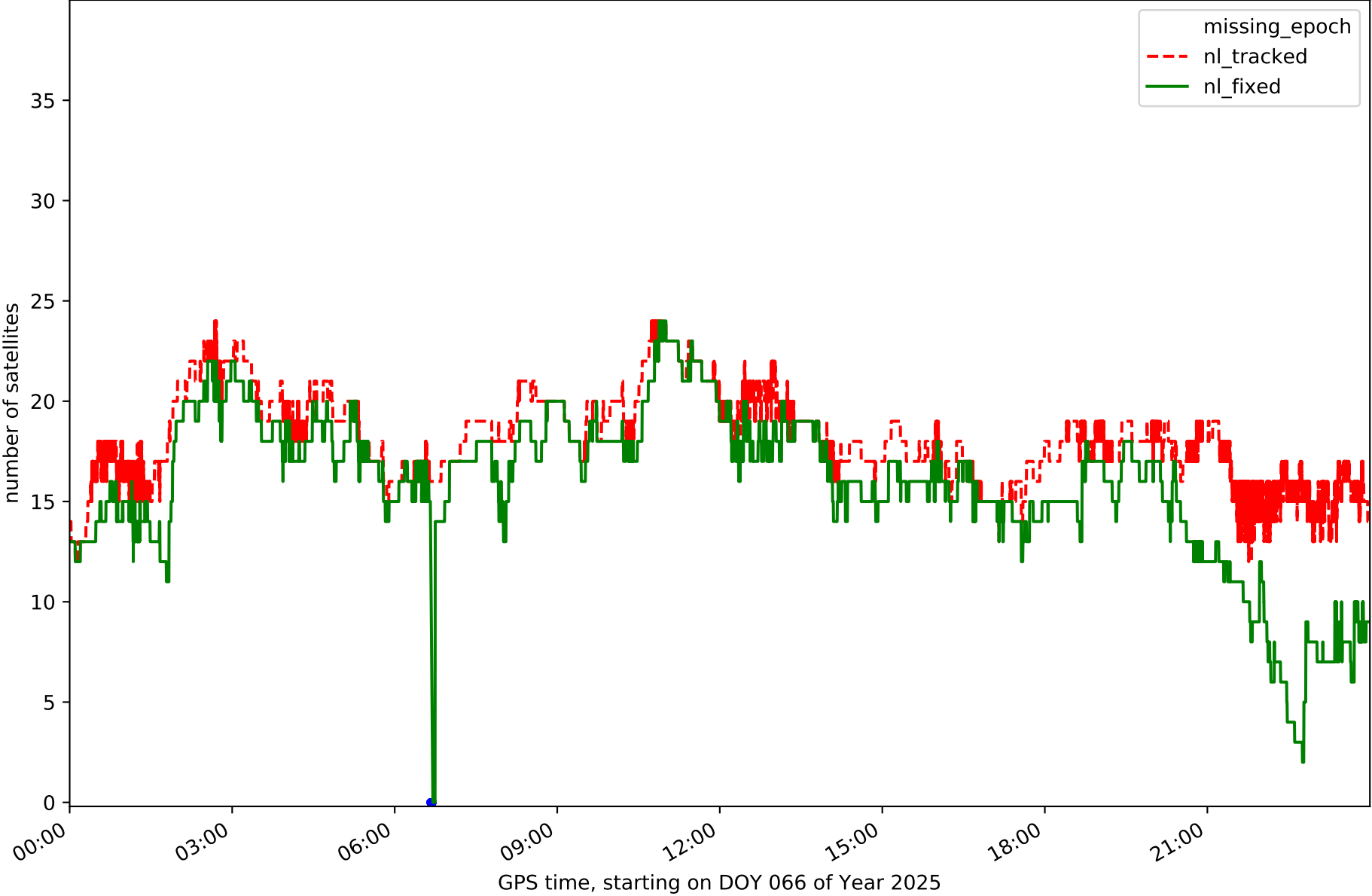
Network NT32 - only Galileo with threshold set to 0.3



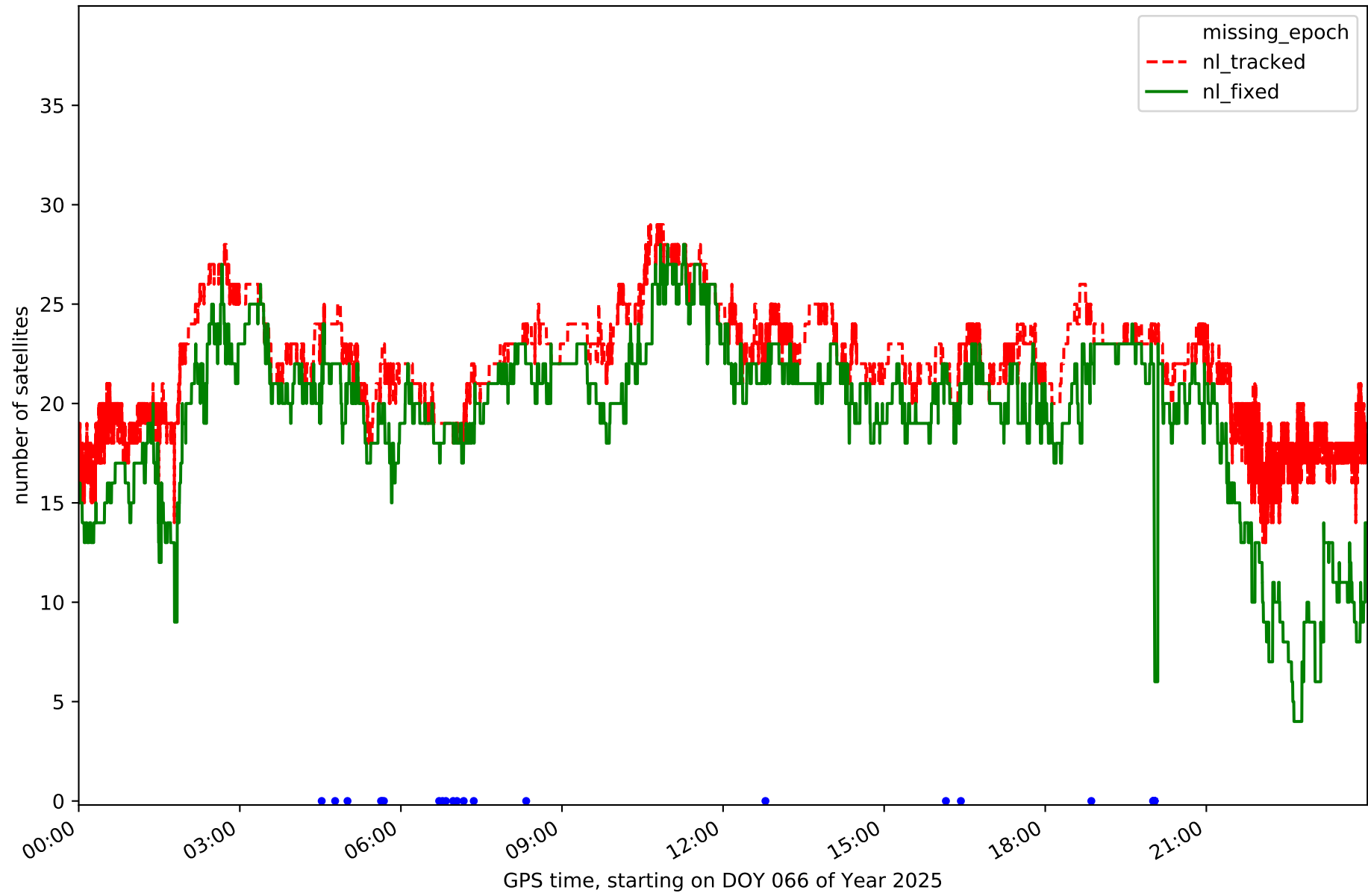
Station EH01 in network NT32



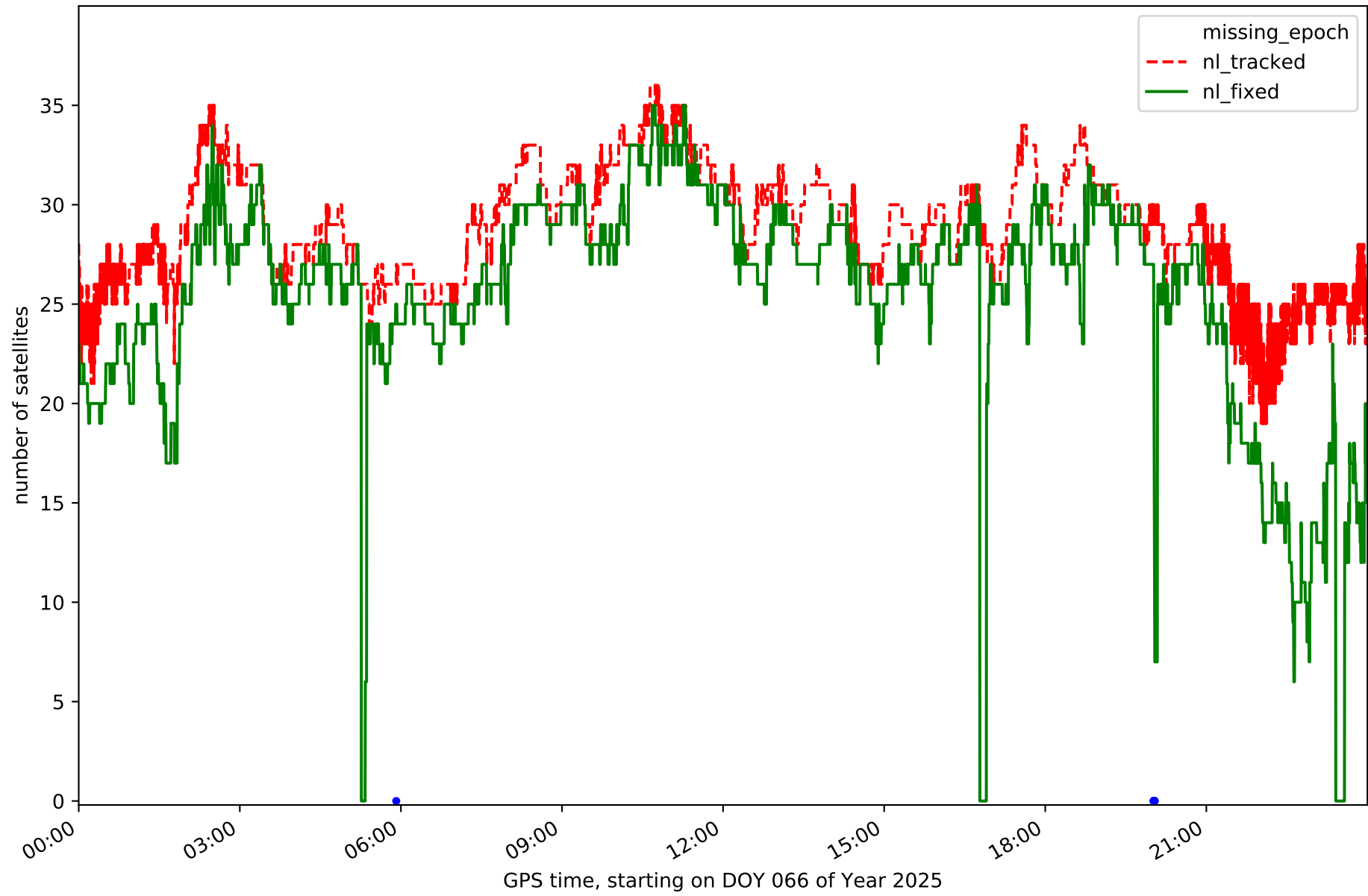
Station EH02 in network NT32



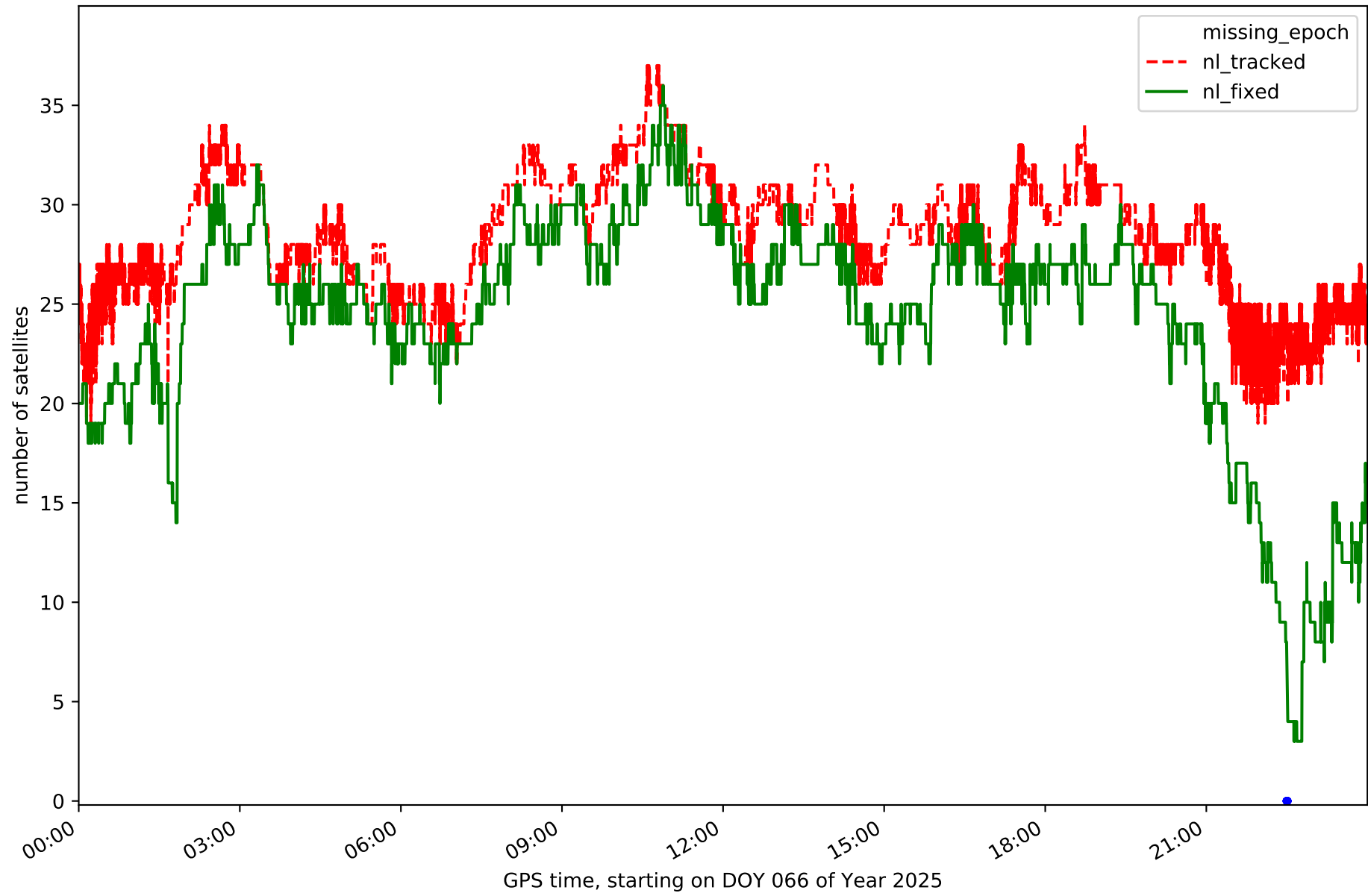
Station GOM1 in network NT32



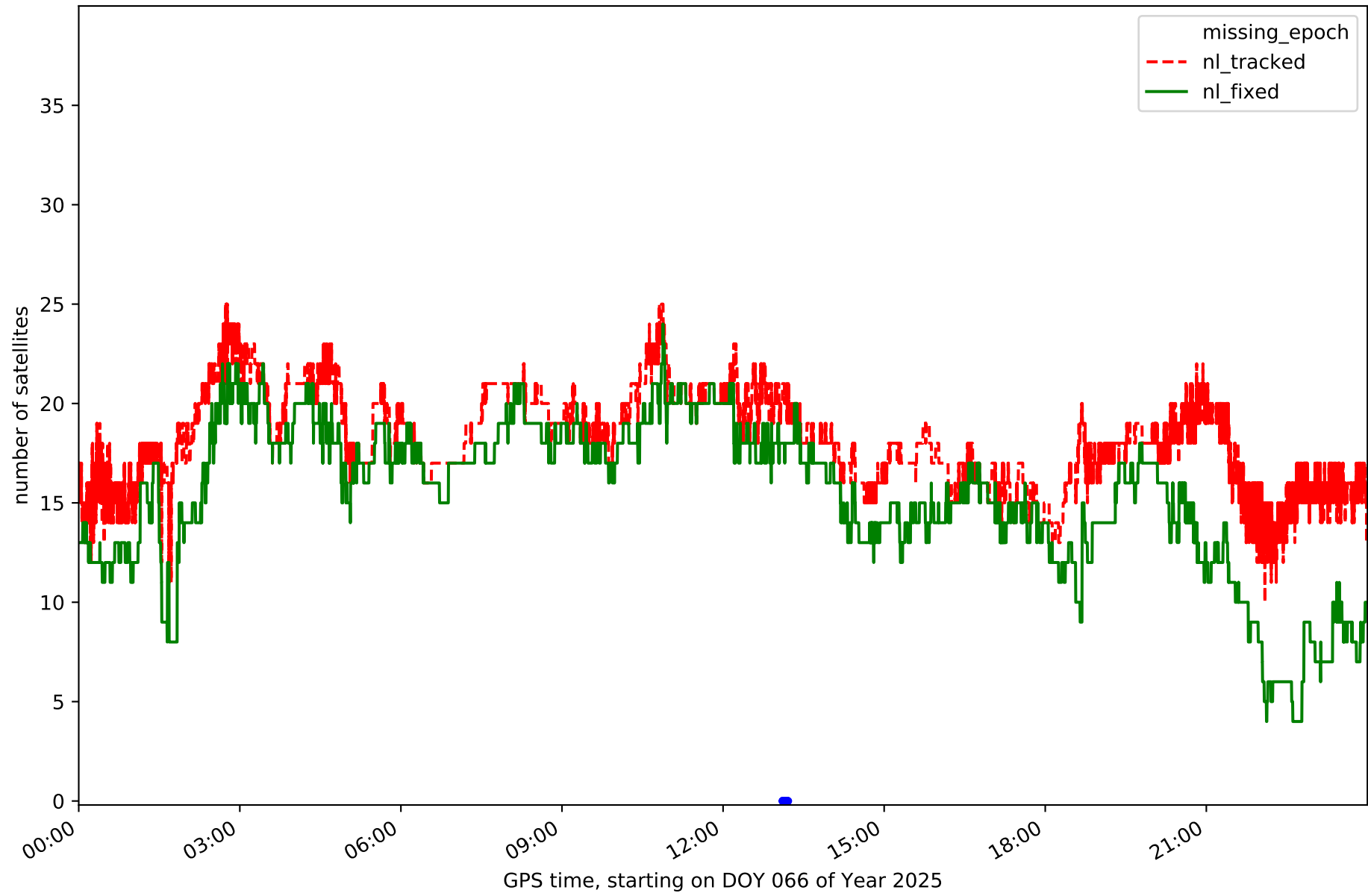
Station IZAN in network NT32



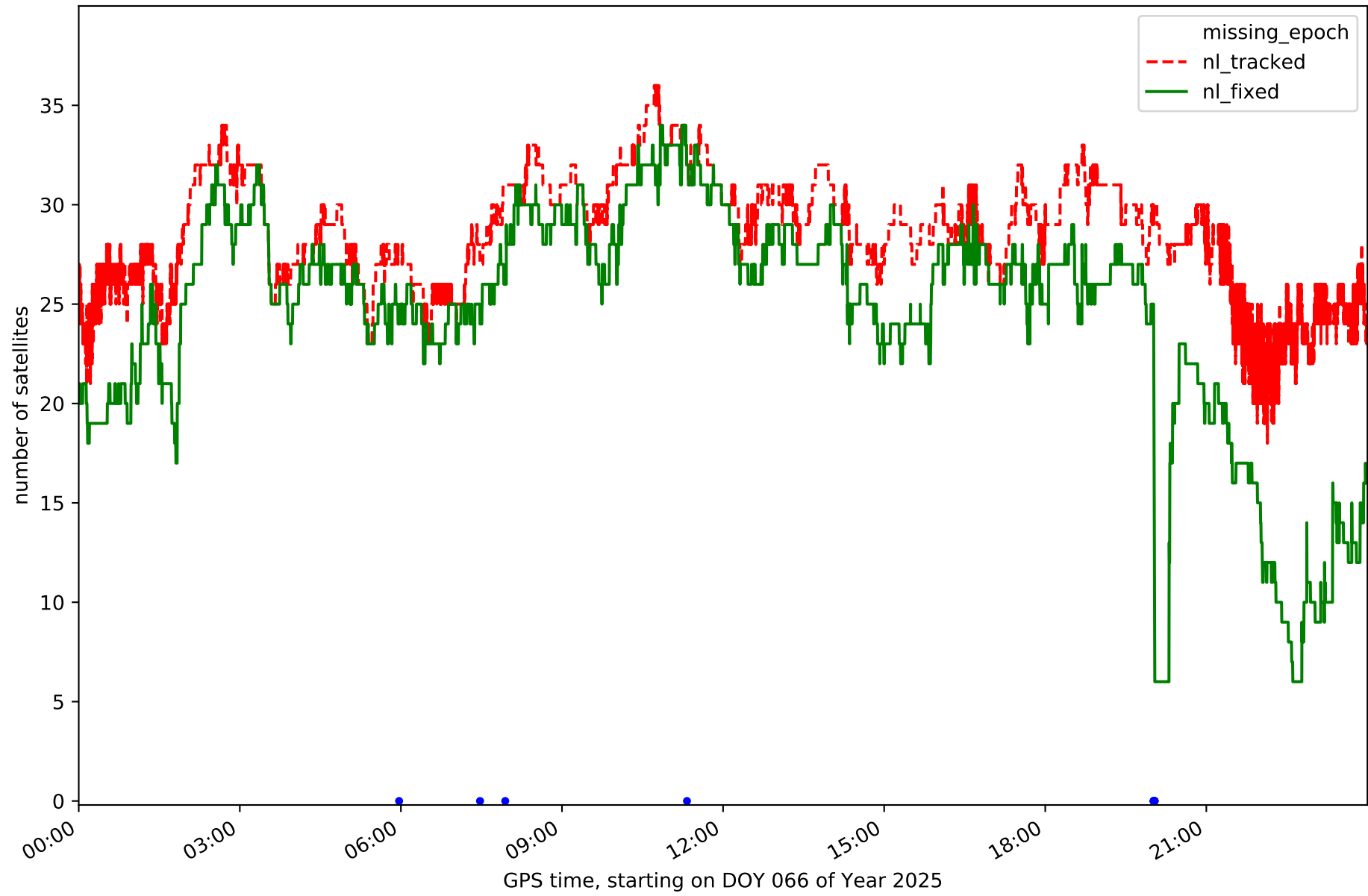
Station LP01 in network NT32



Station LP03 in network NT32



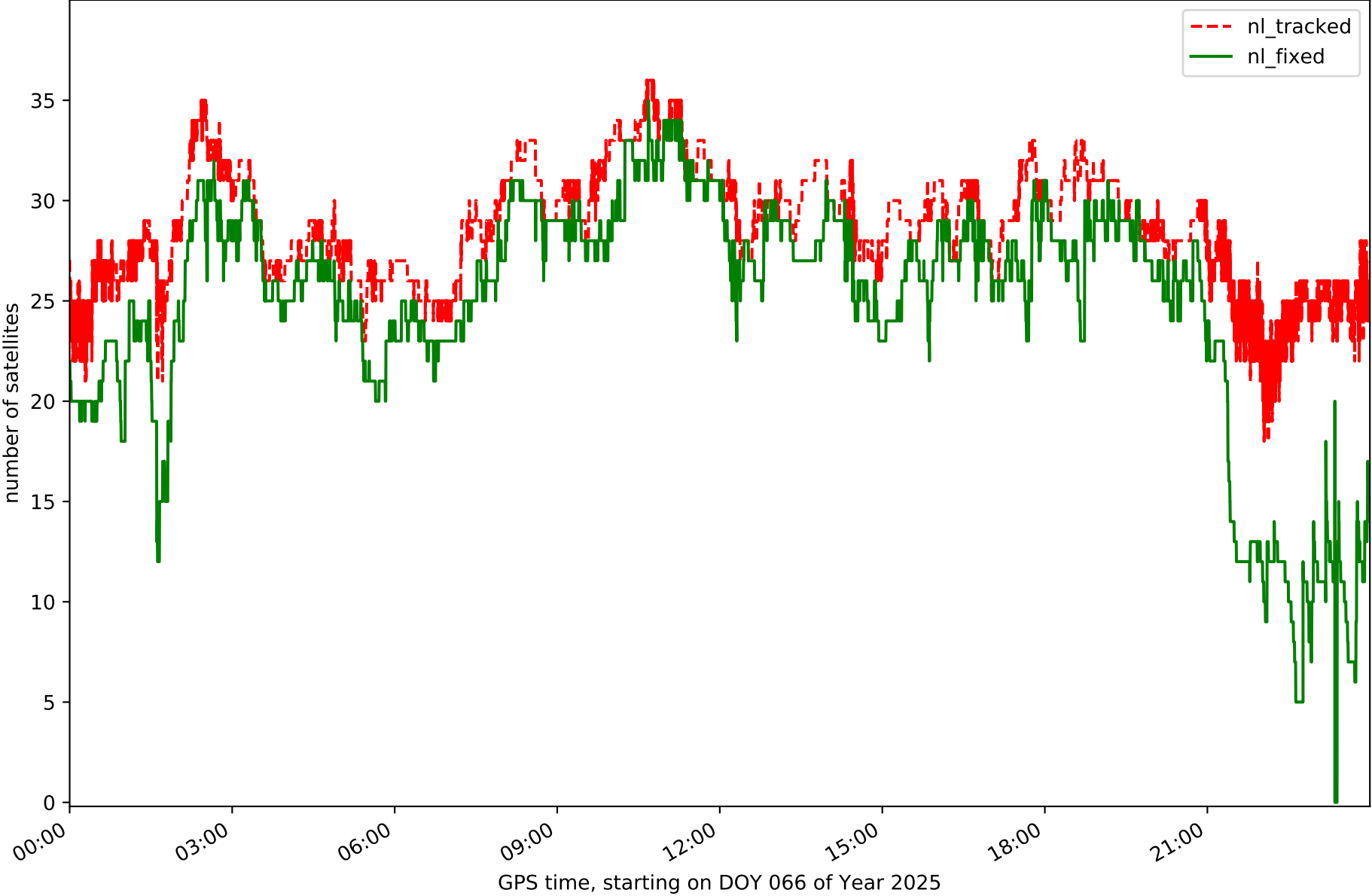
Station LPAL in network NT32



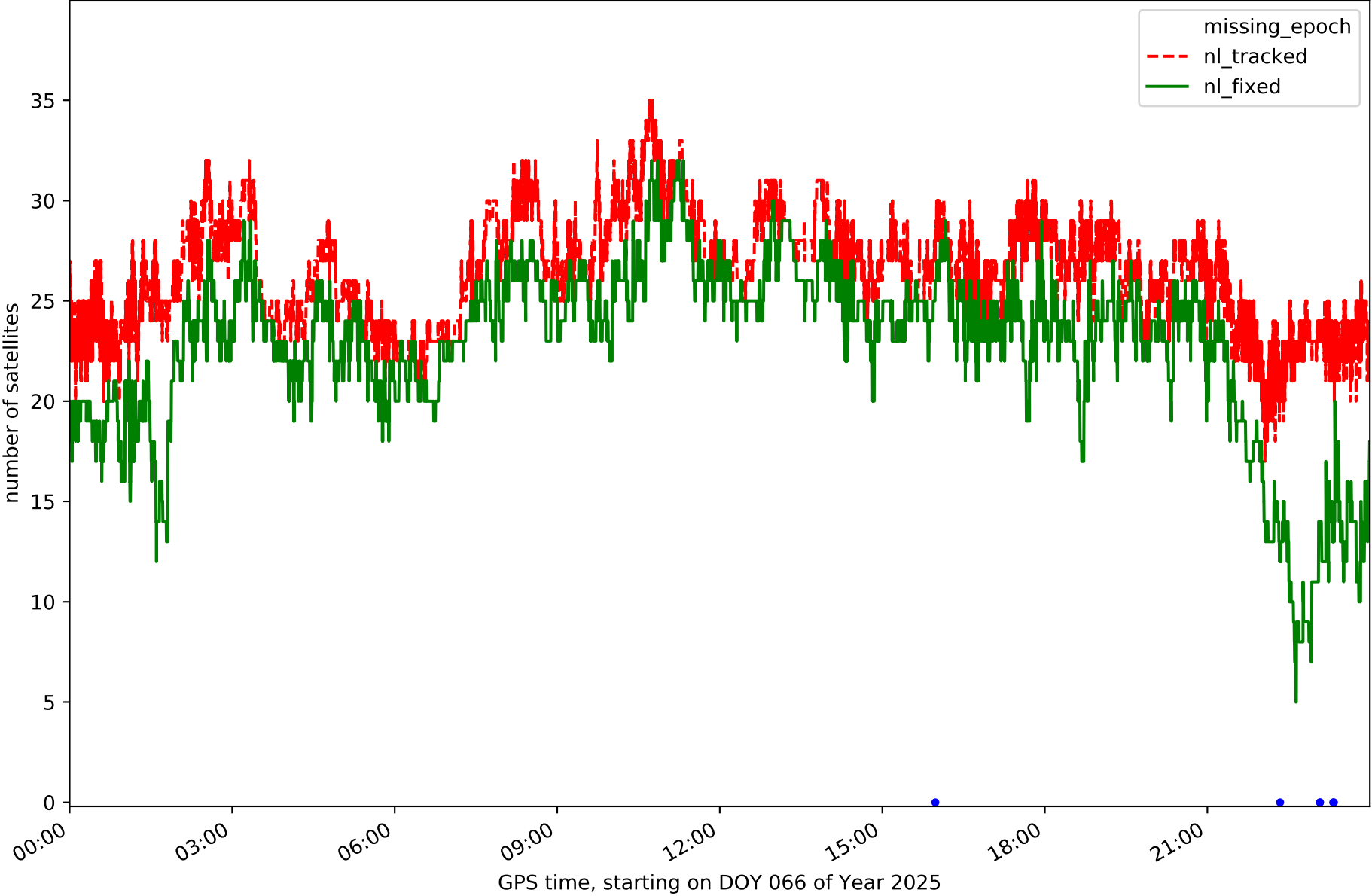
Station LRES in network NT32



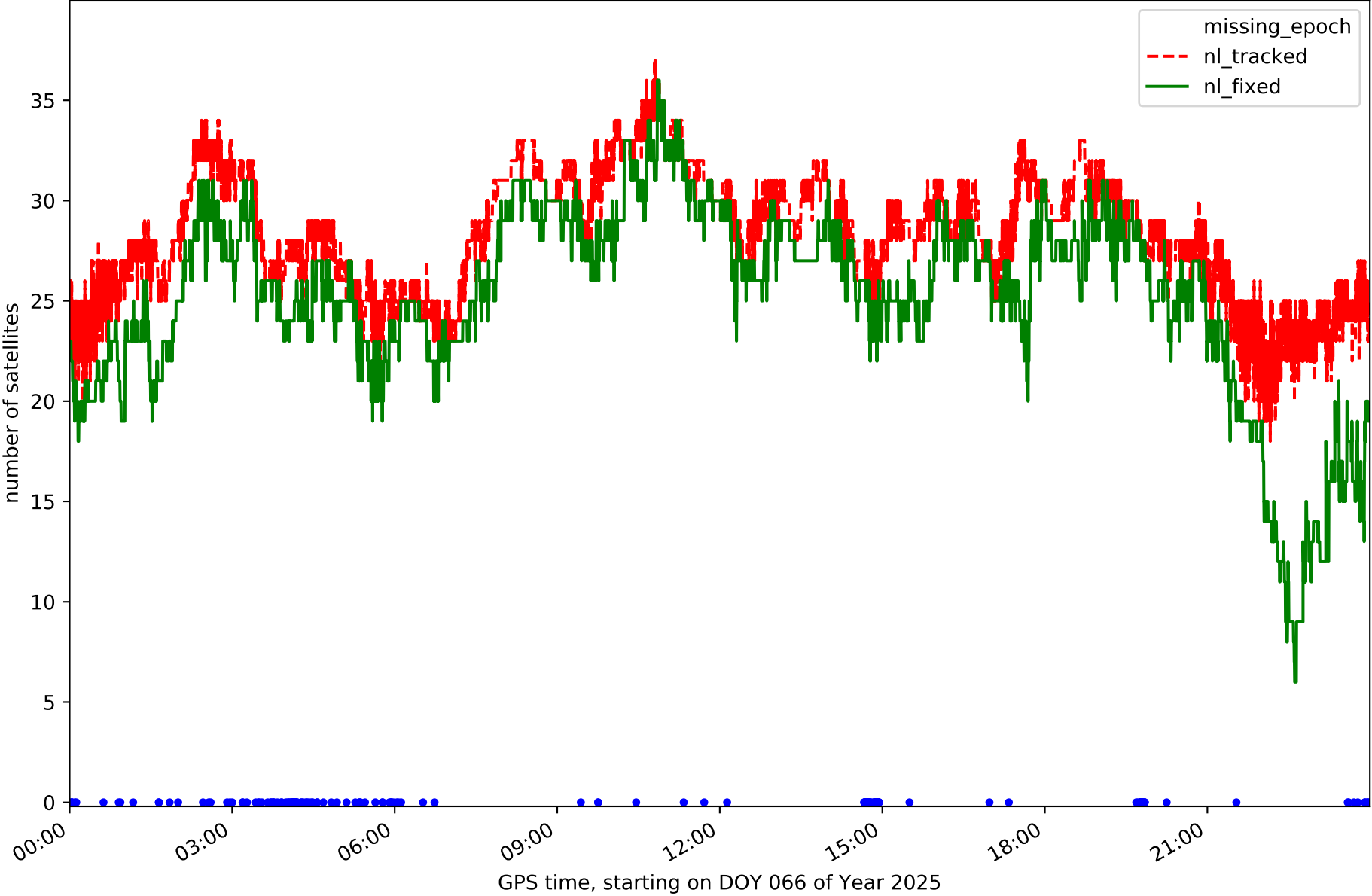
Station TN01 in network NT32



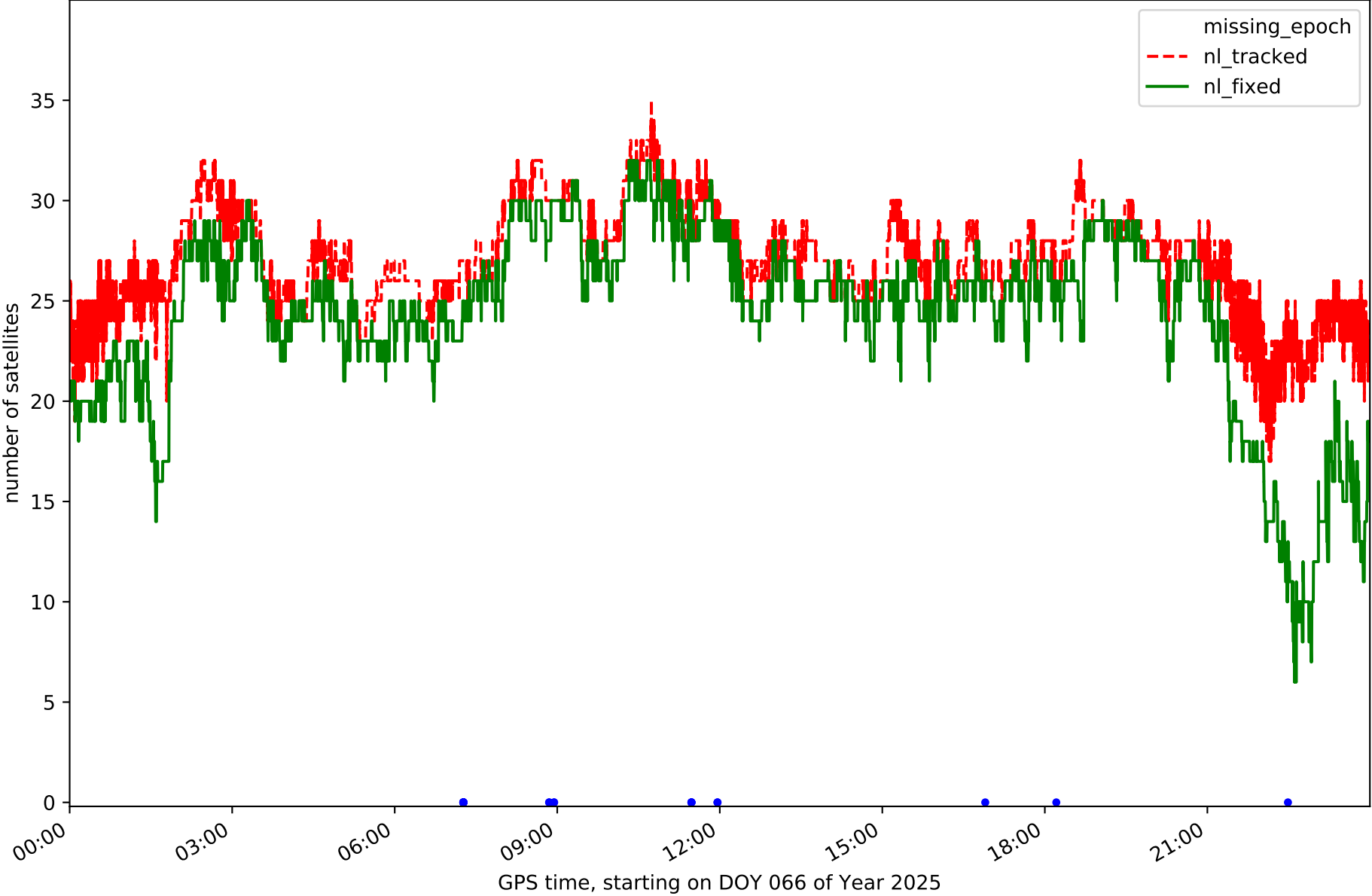
Station TN02 in network NT32



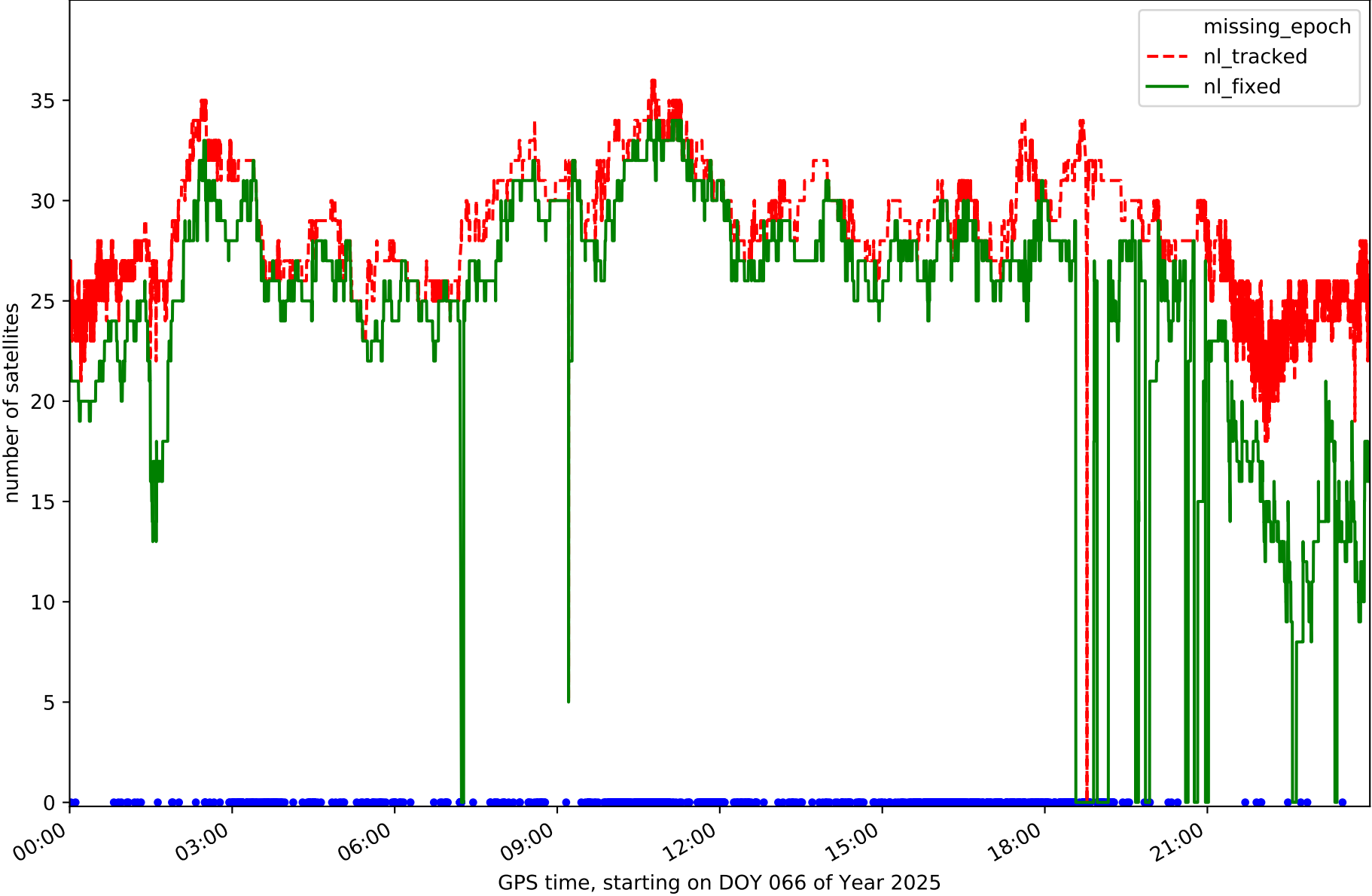
Station TN03 in network NT32



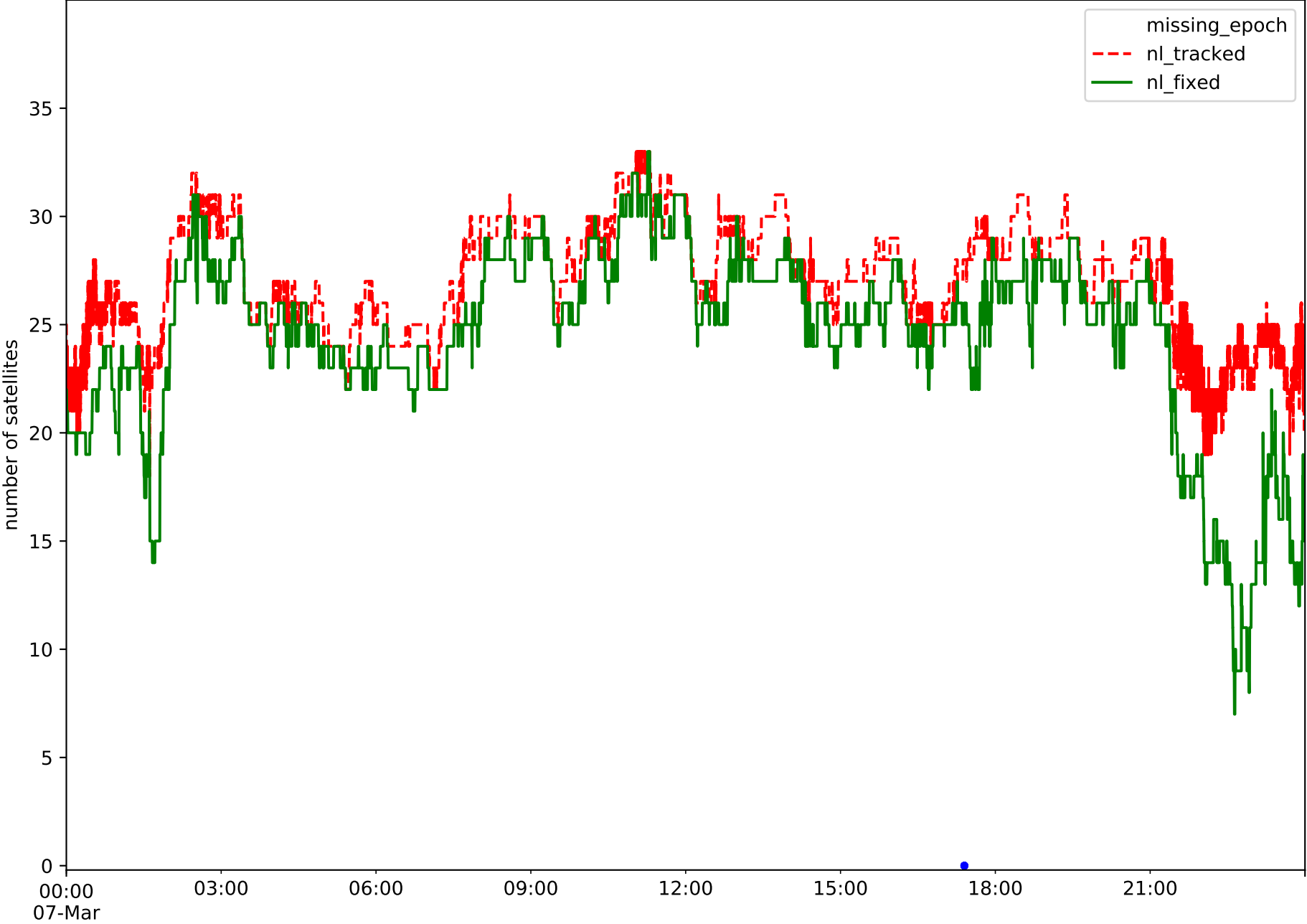
Station TN04 in network NT32



Station TN06 in network NT32

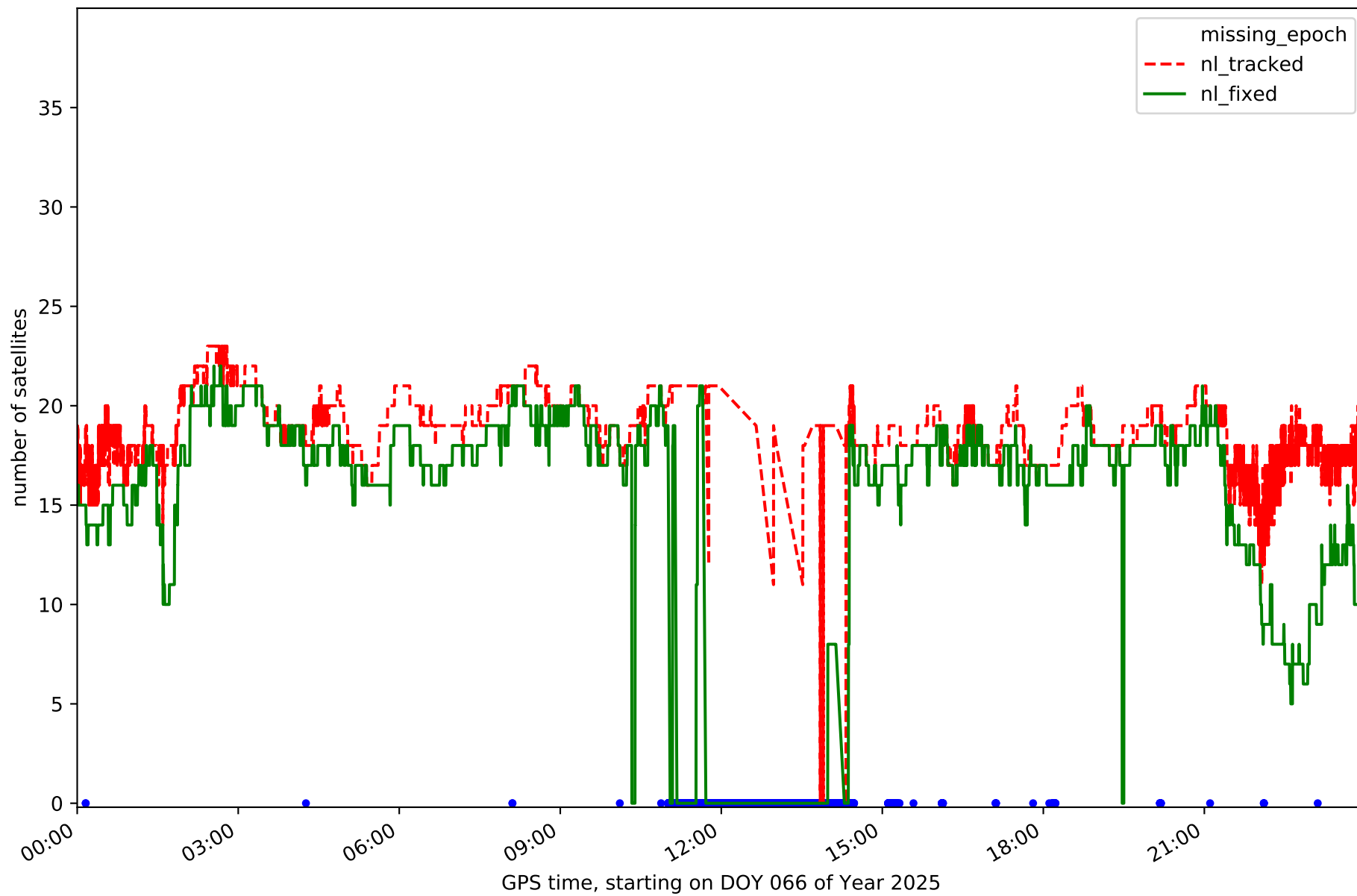


Station TN09 in network NT32

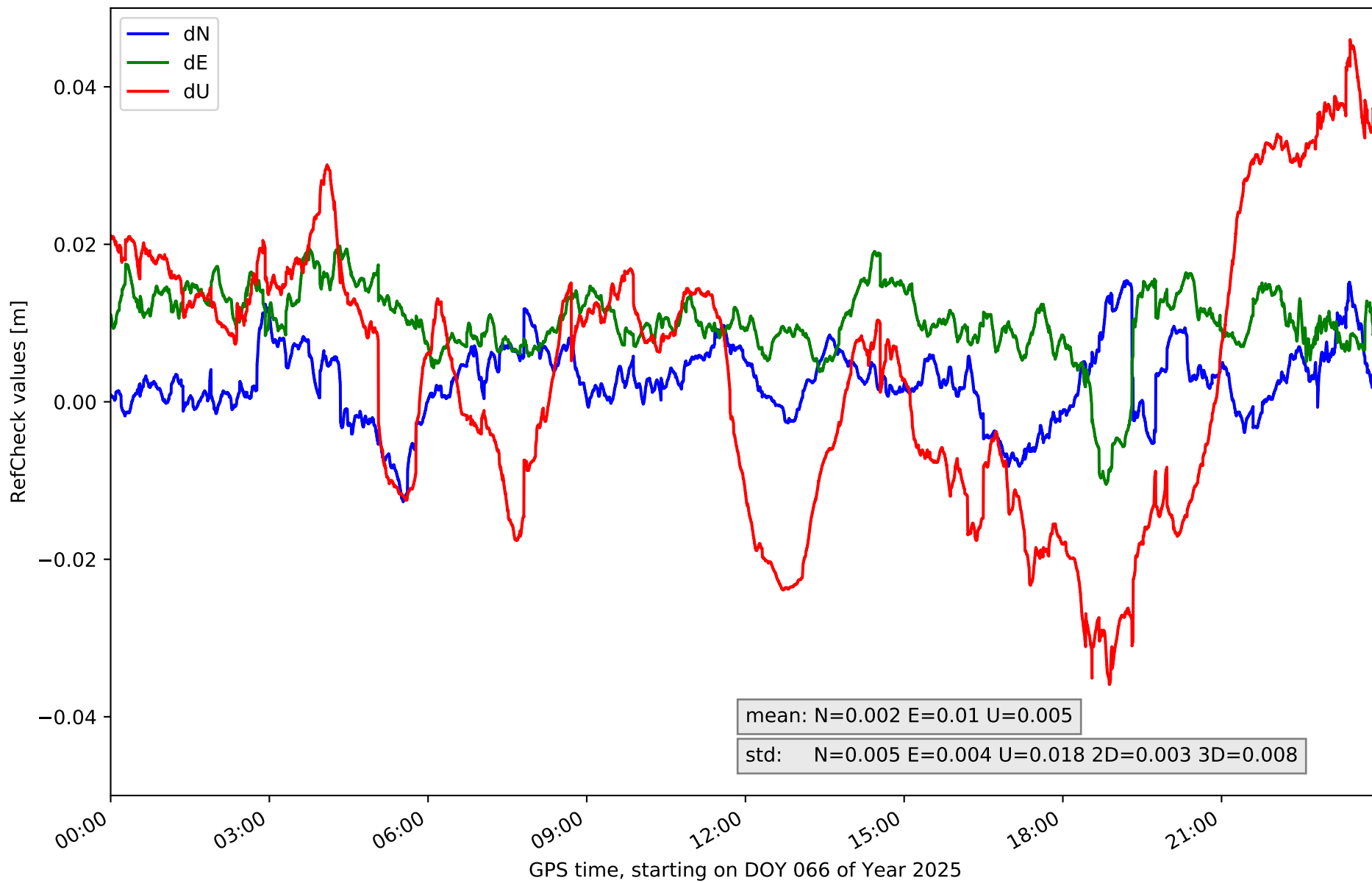


GPS time, starting on DOY 066 of Year 2025

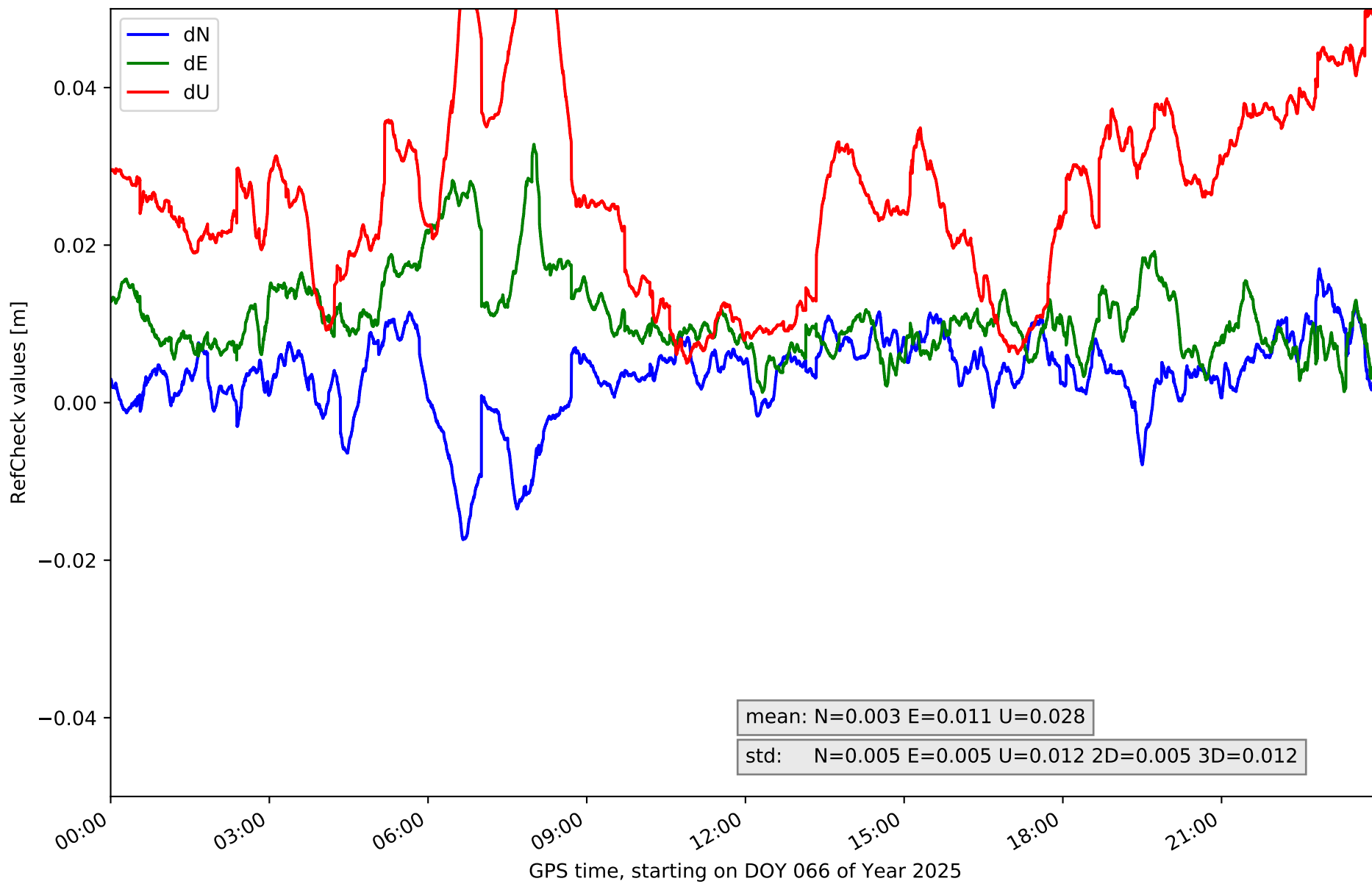
Station TE11 in network NT32



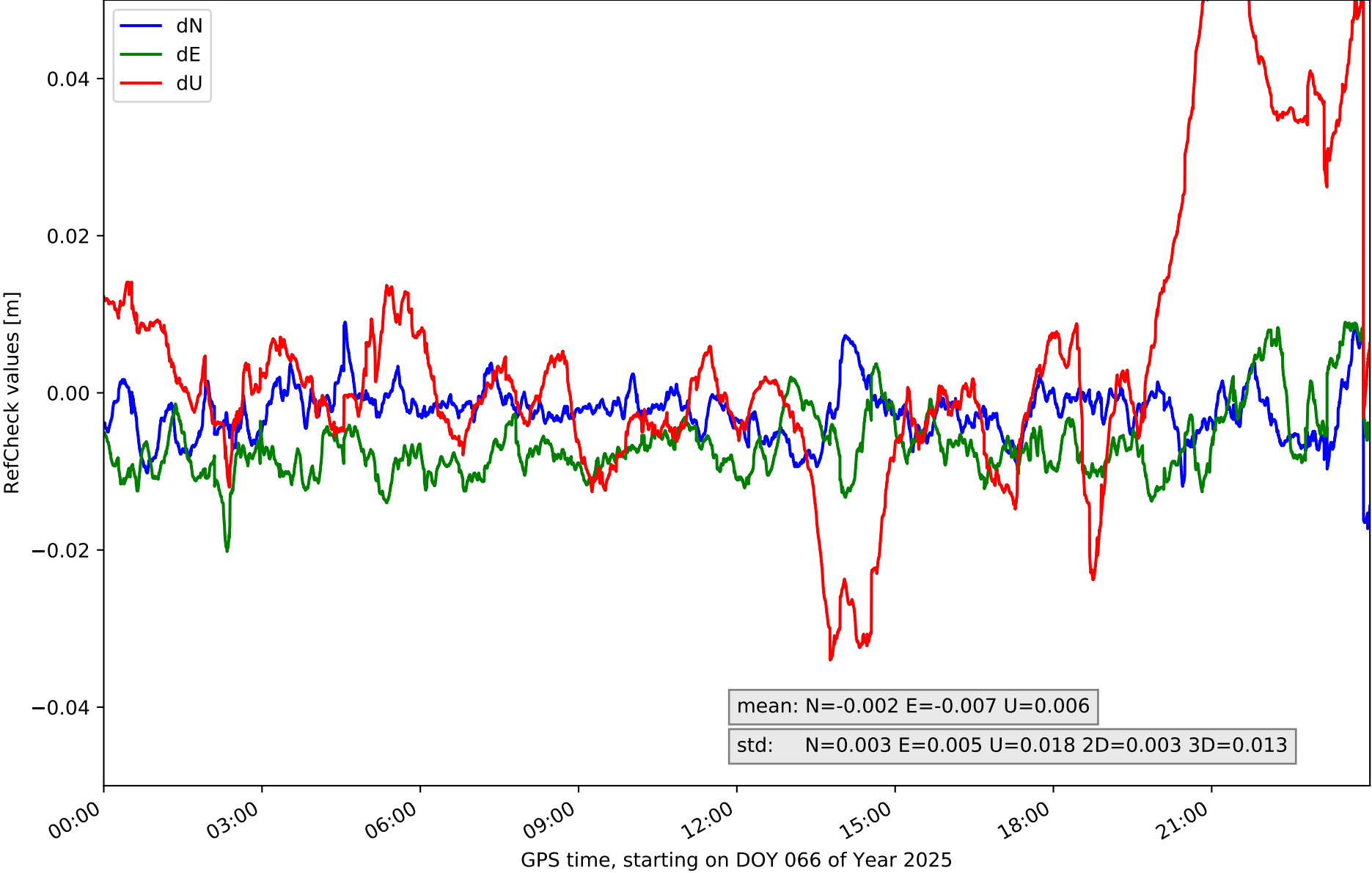
RefCheck for station EH01 in network NT32



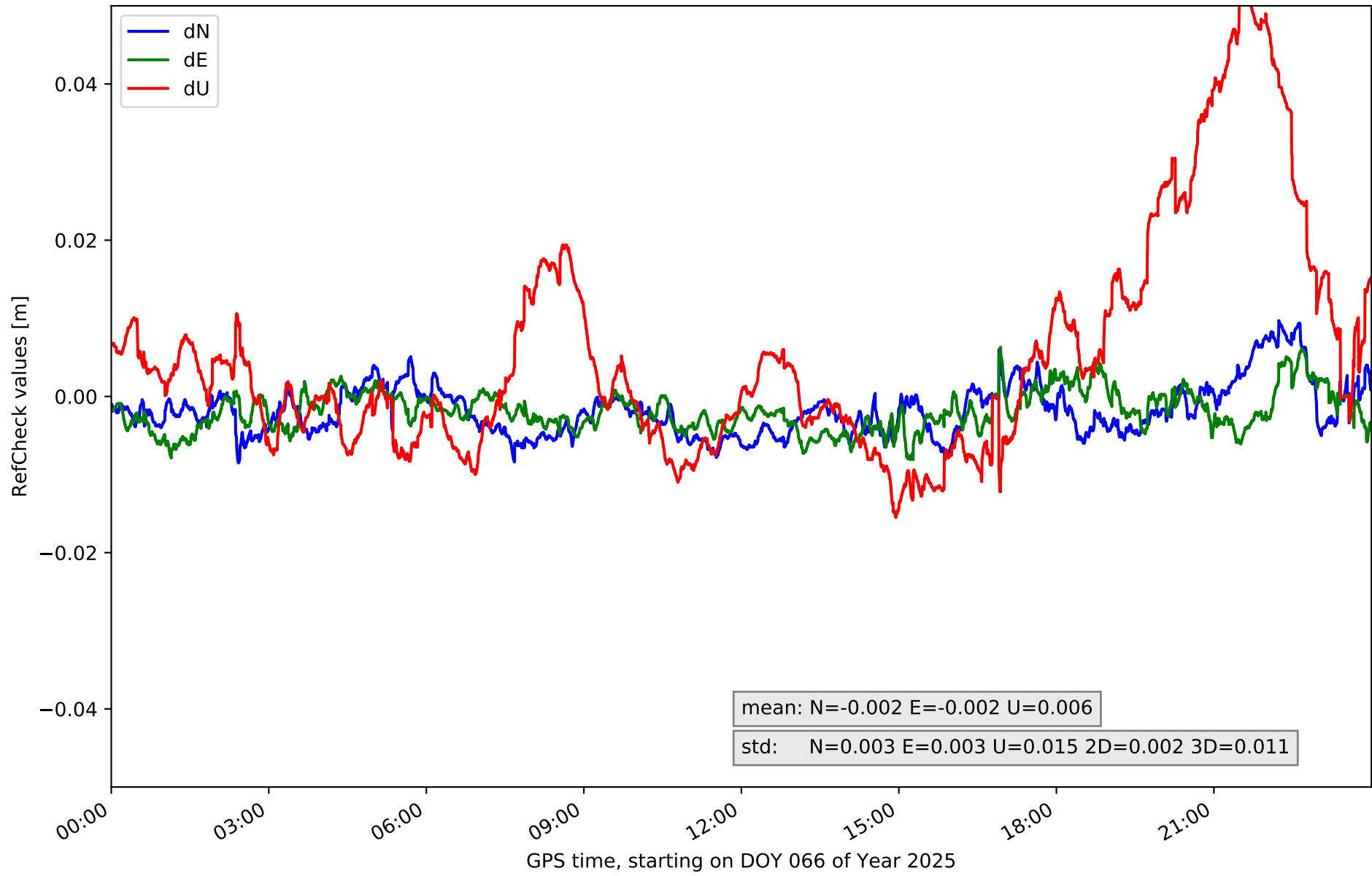
RefCheck for station EH02 in network NT32



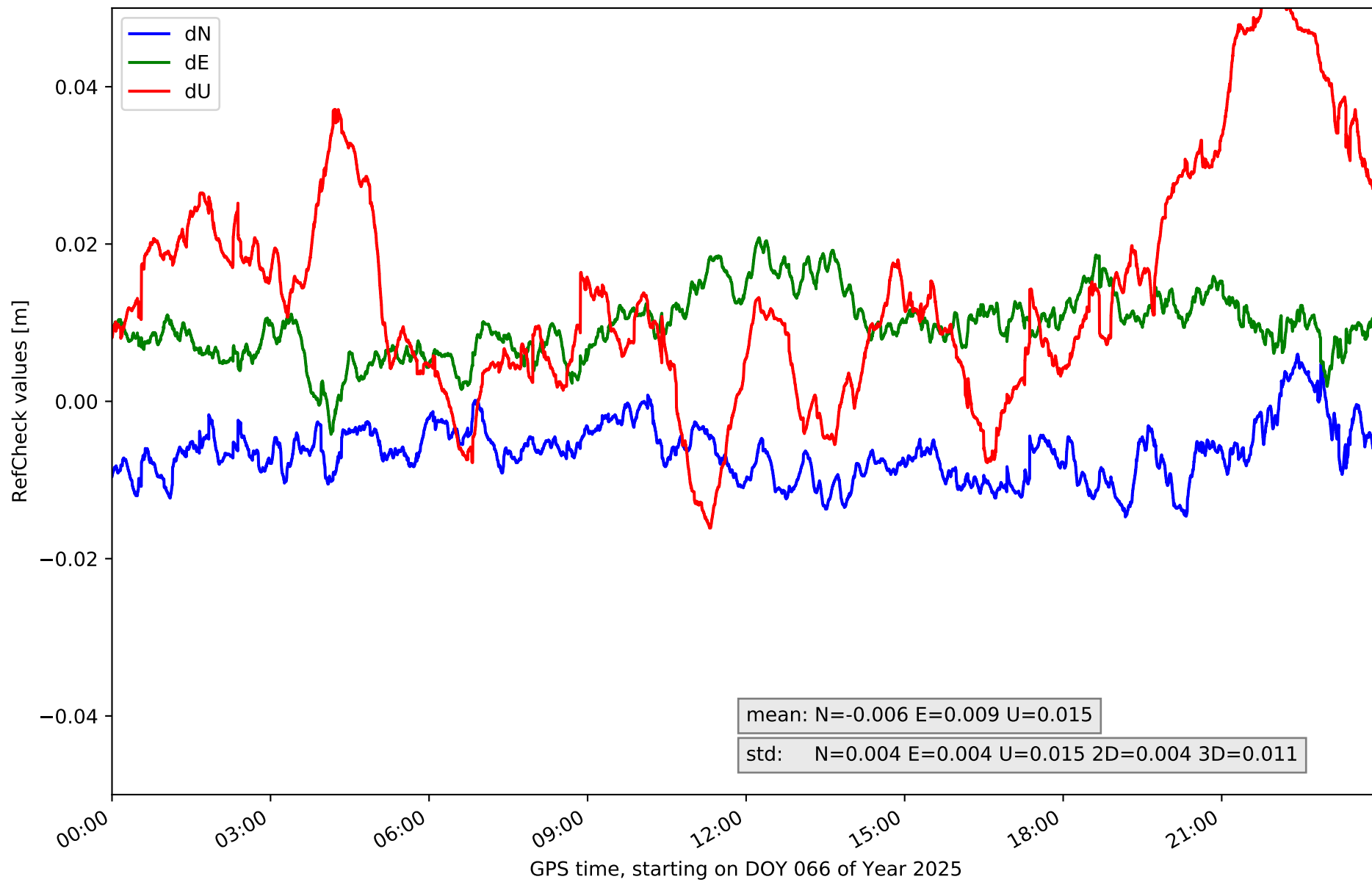
RefCheck for station GOM1 in network NT32



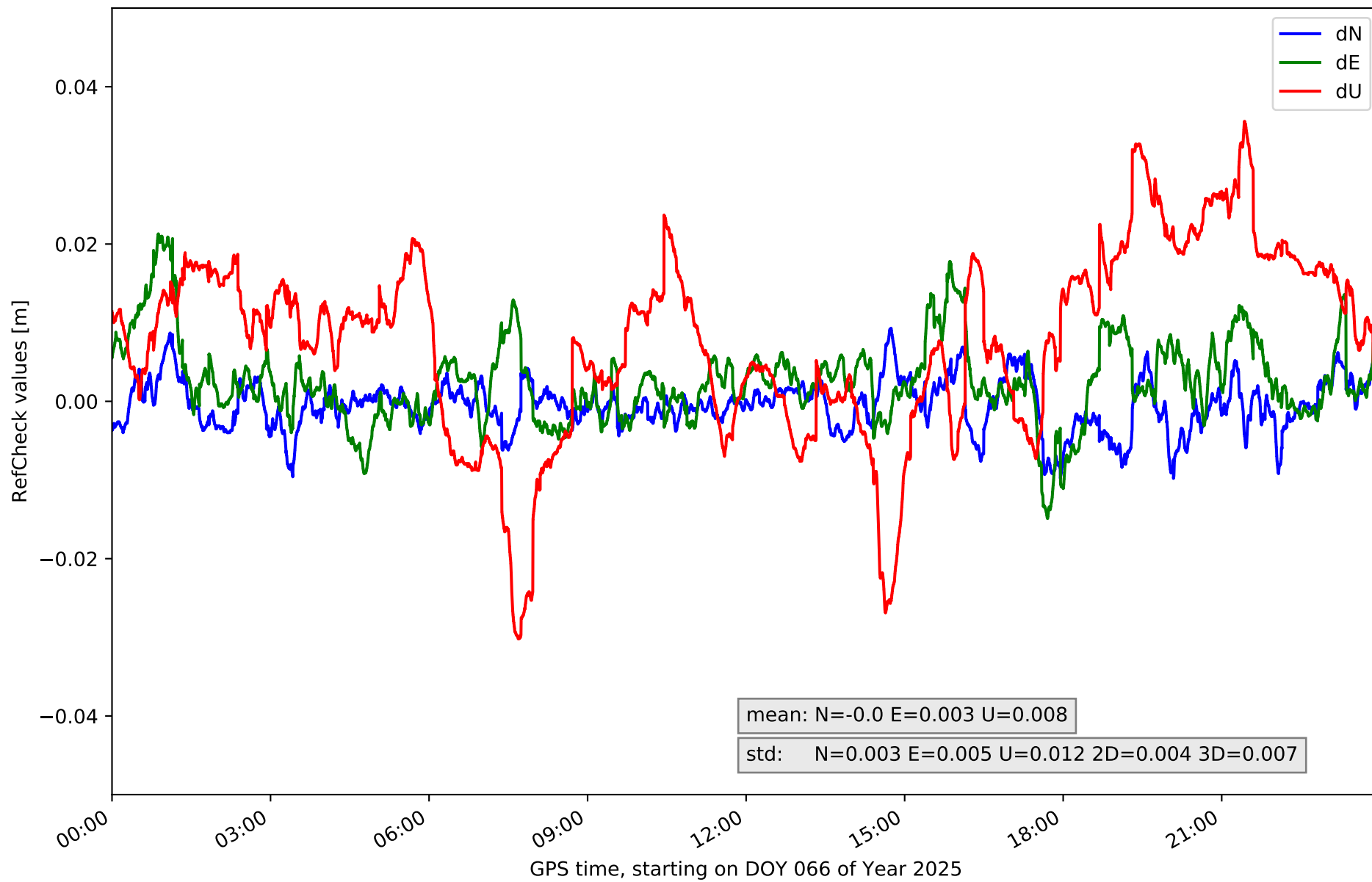
RefCheck for station IZAN in network NT32



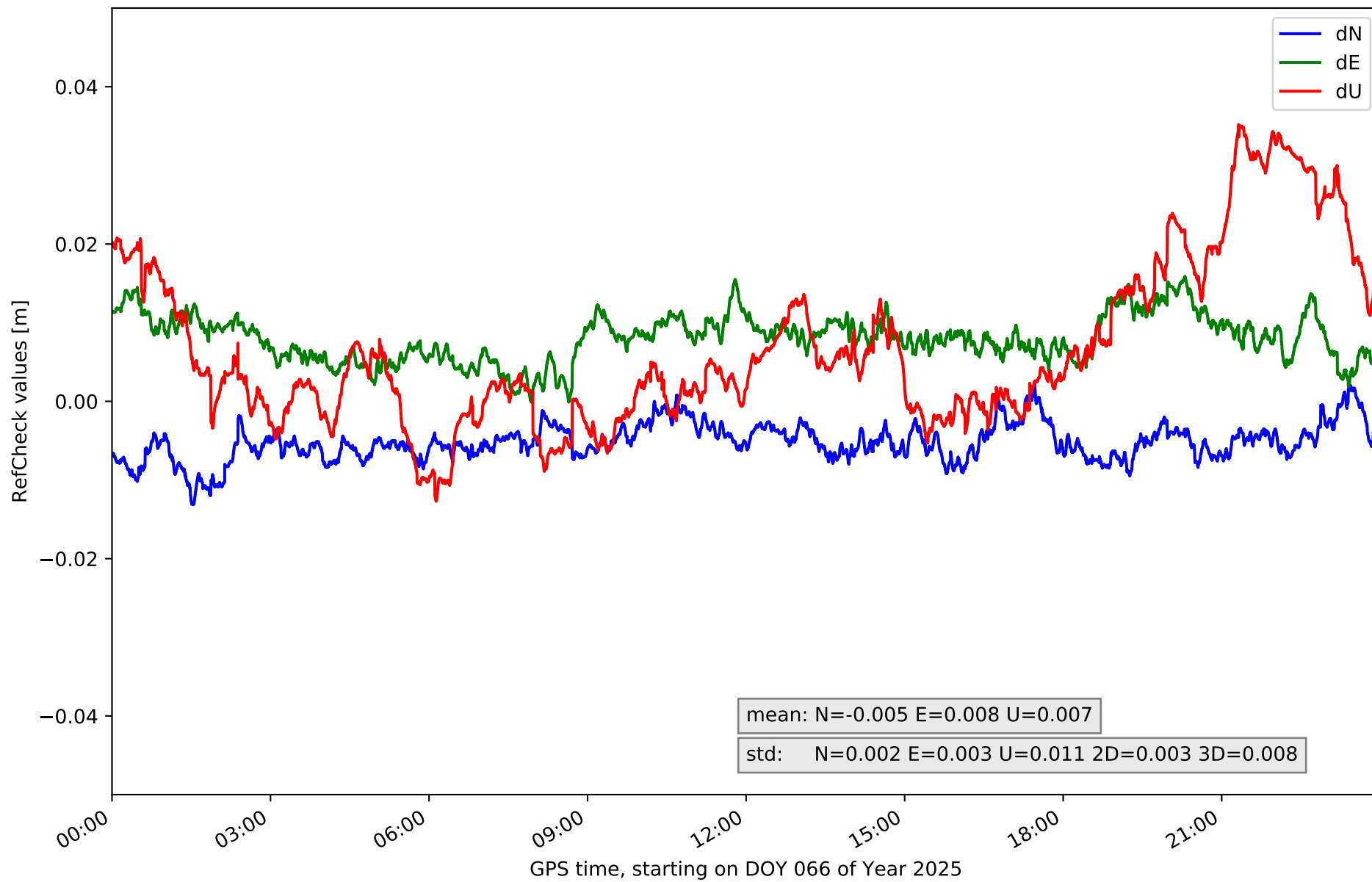
RefCheck for station LP01 in network NT32



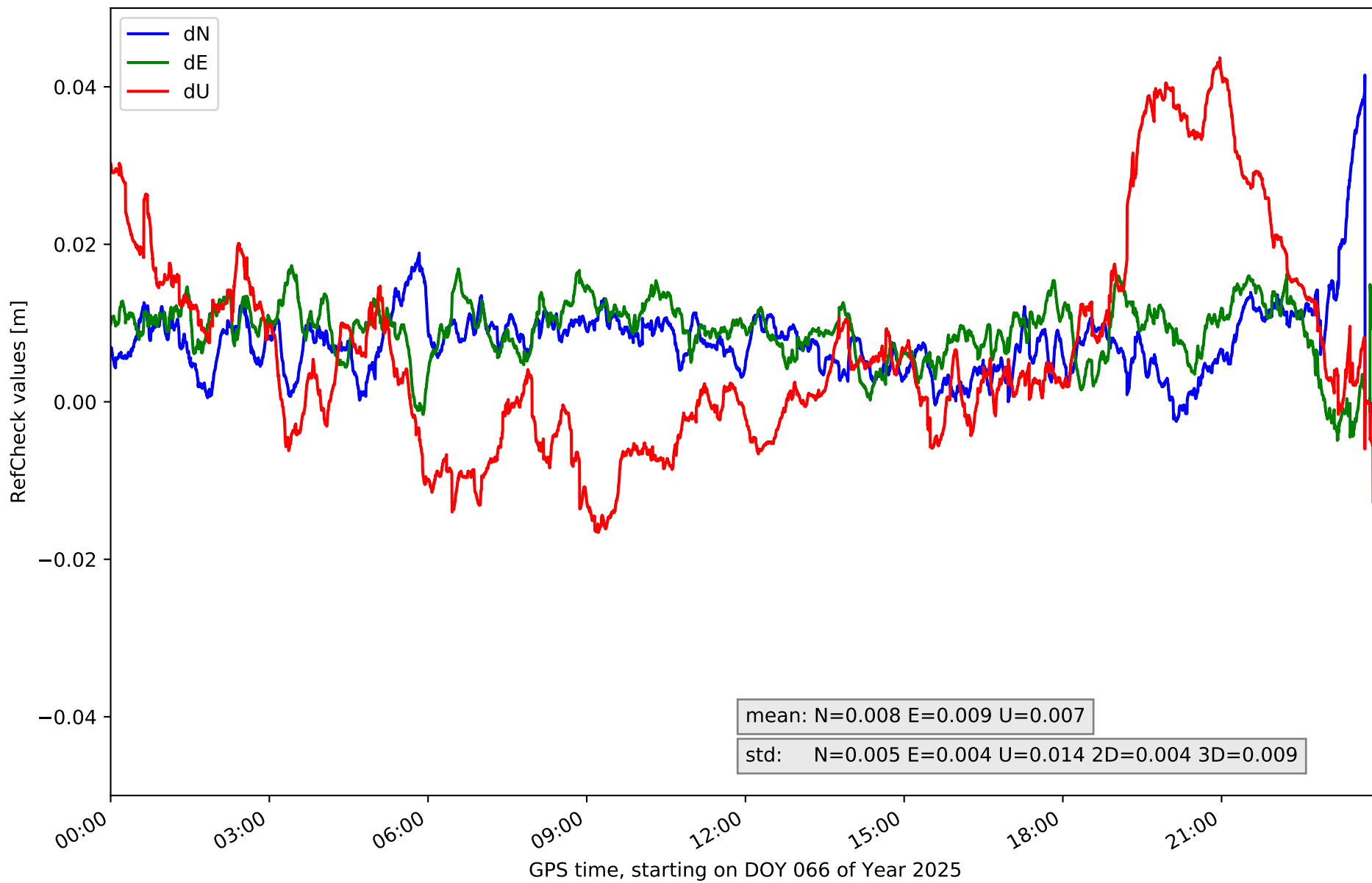
RefCheck for station LP03 in network NT32



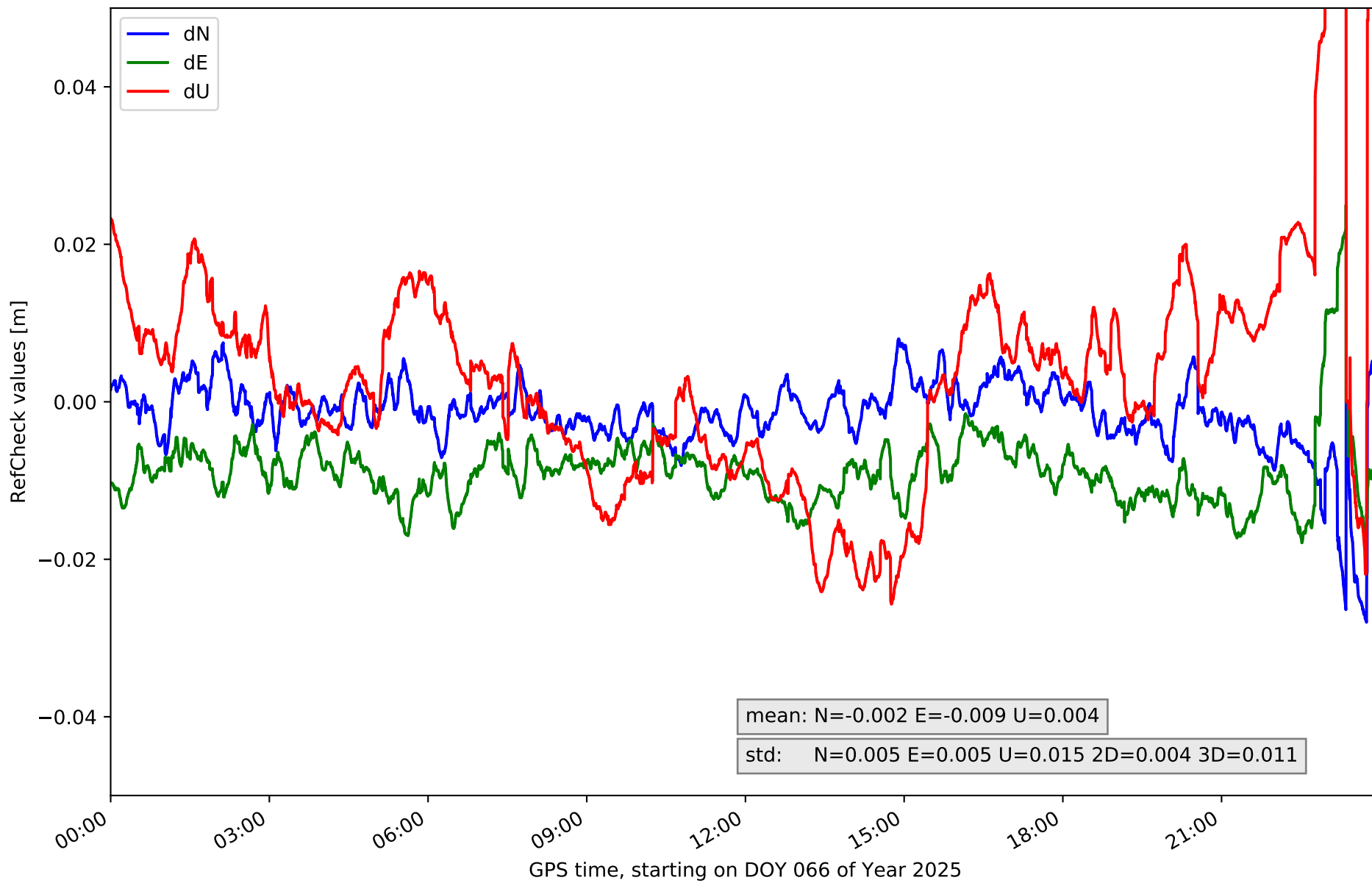
RefCheck for station LPAL in network NT32



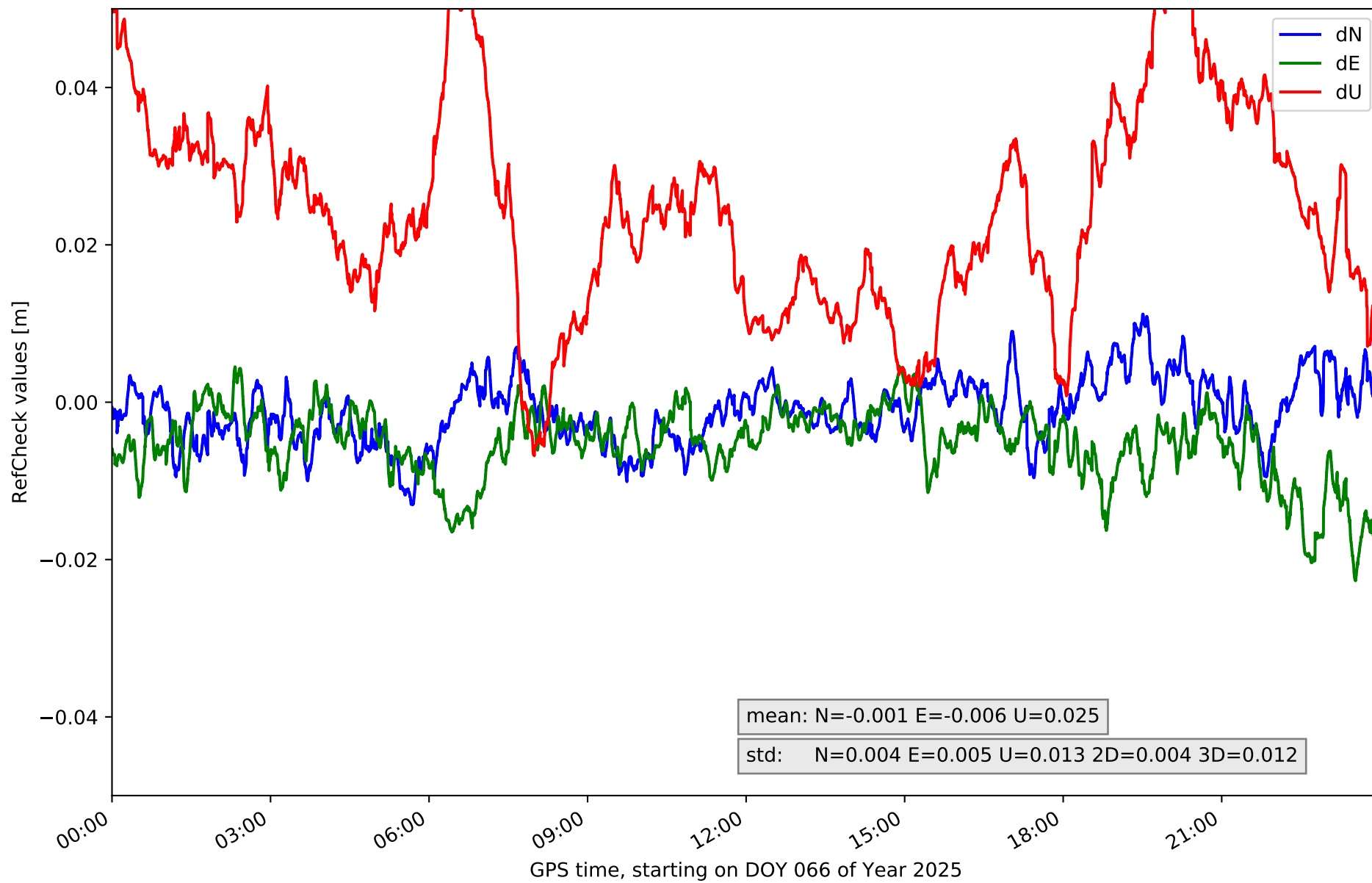
RefCheck for station LRES in network NT32



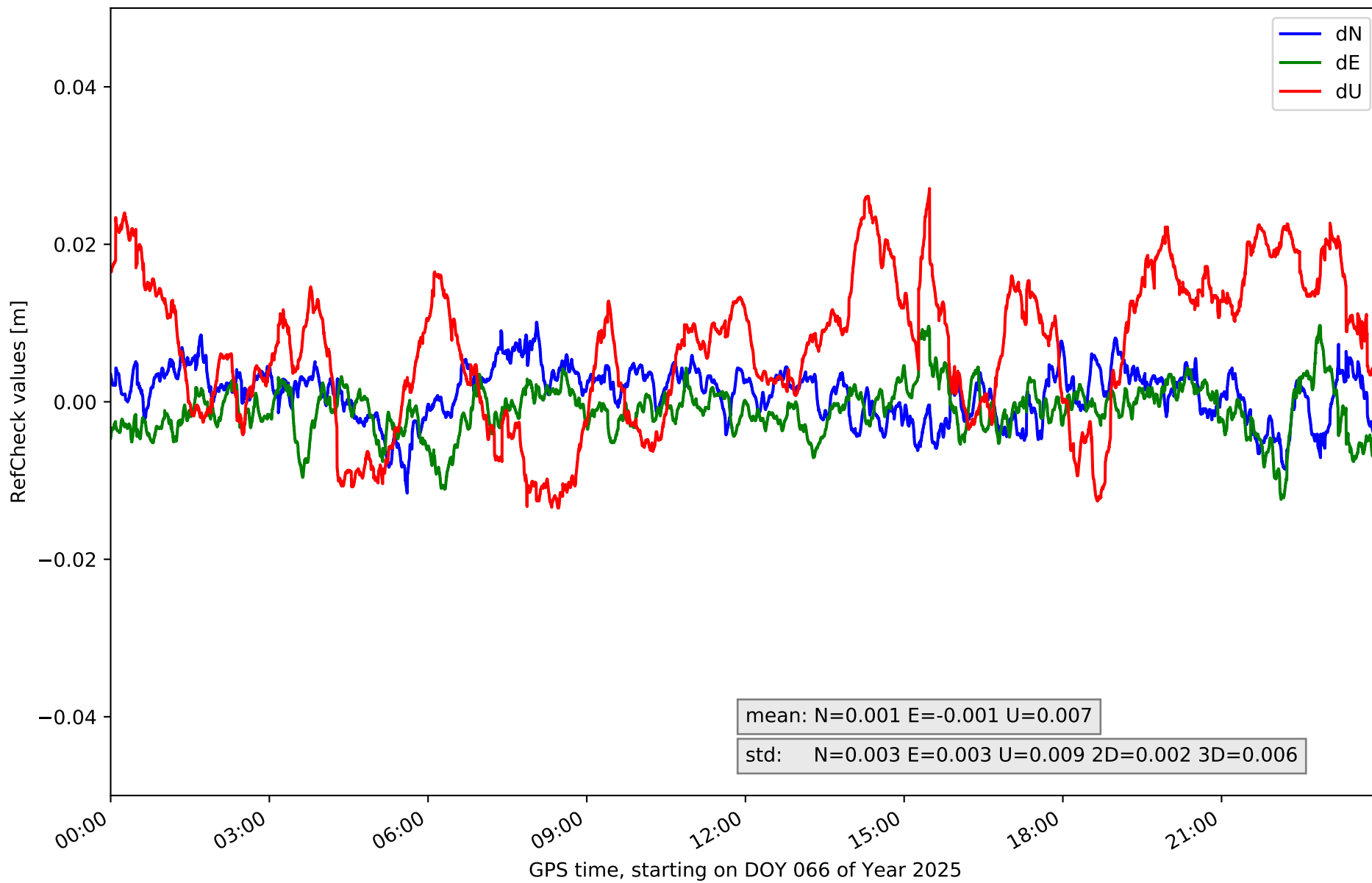
RefCheck for station TN01 in network NT32



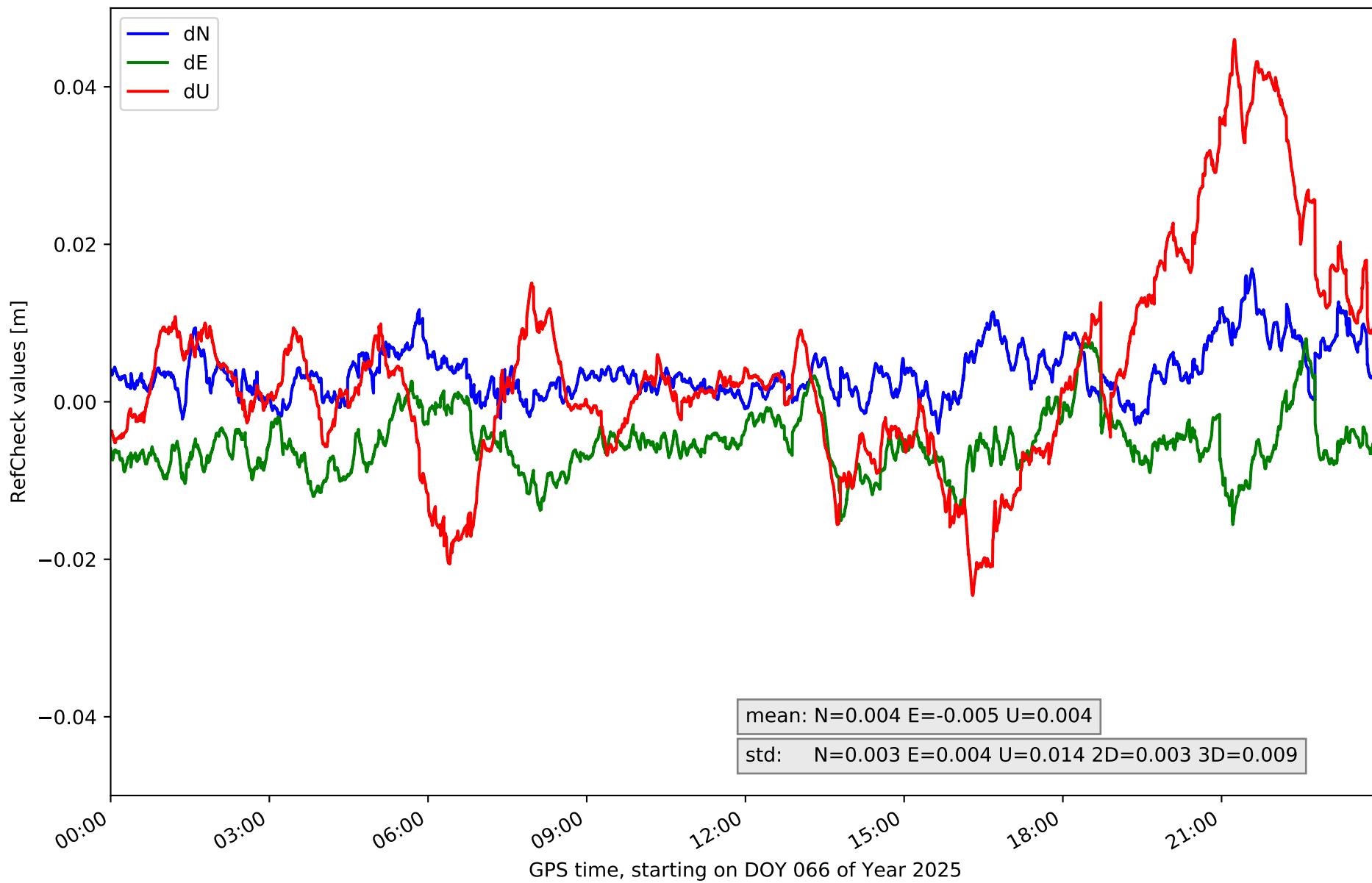
RefCheck for station TN02 in network NT32



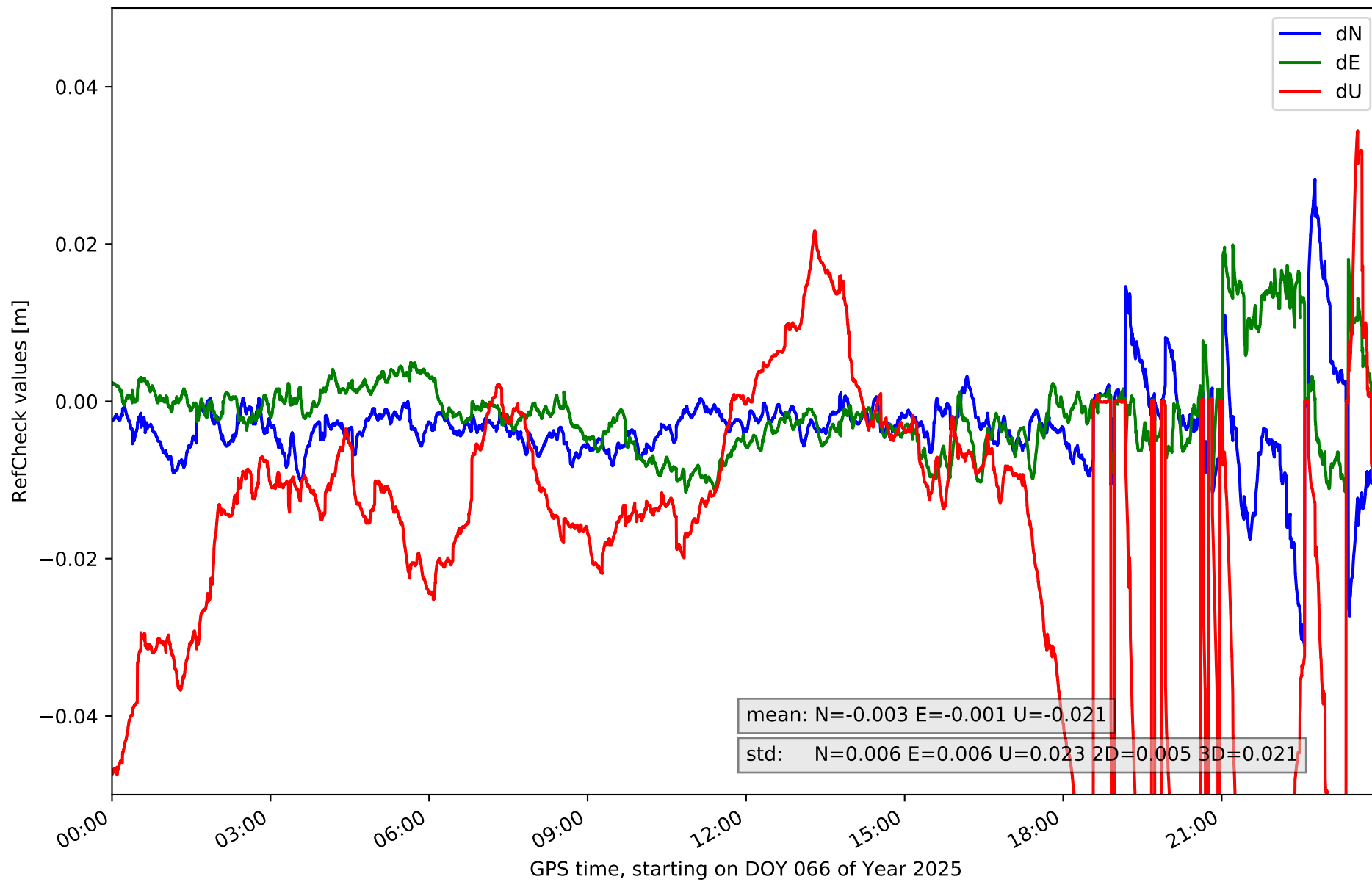
RefCheck for station TN03 in network NT32



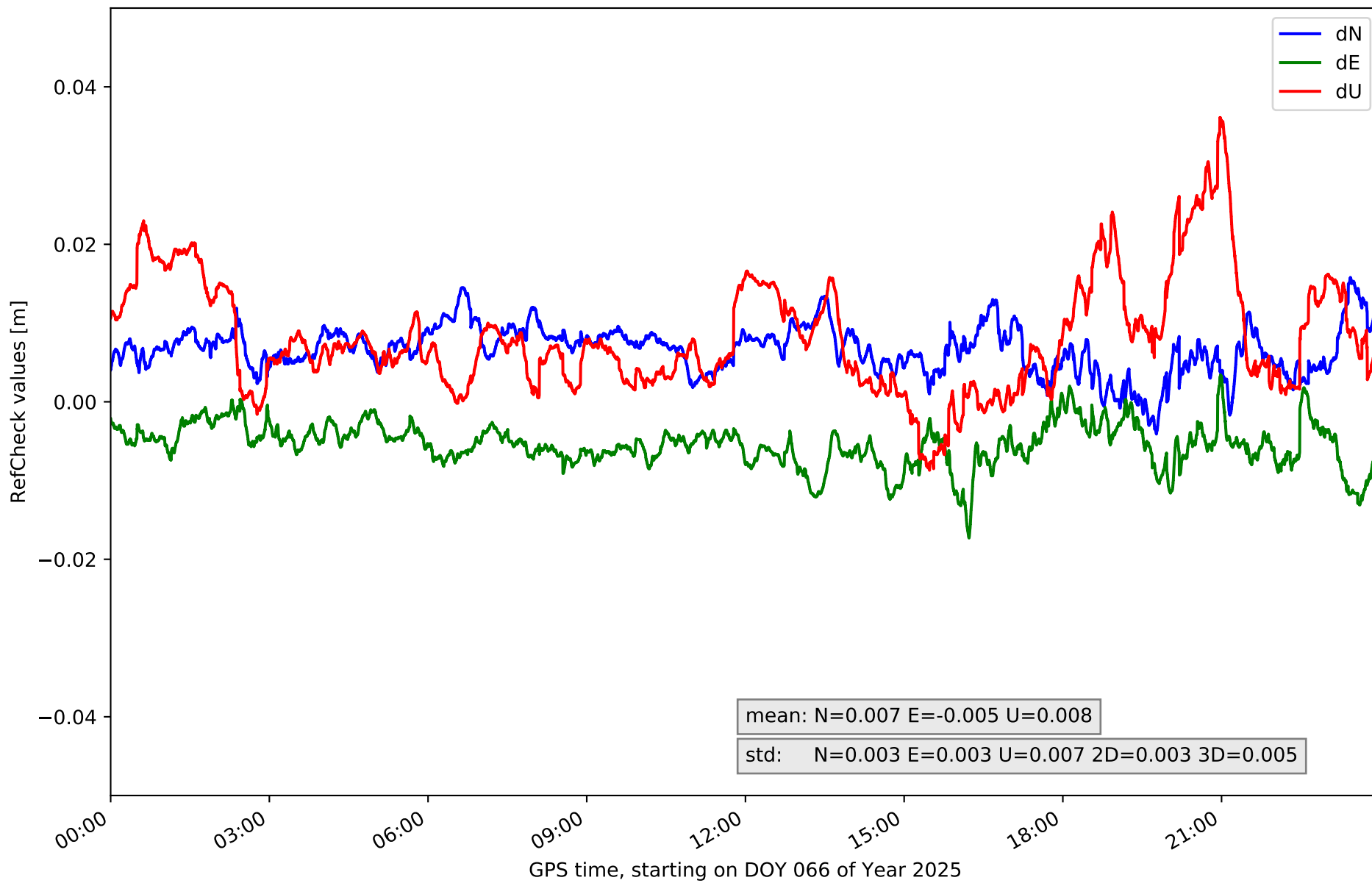
RefCheck for station TN04 in network NT32



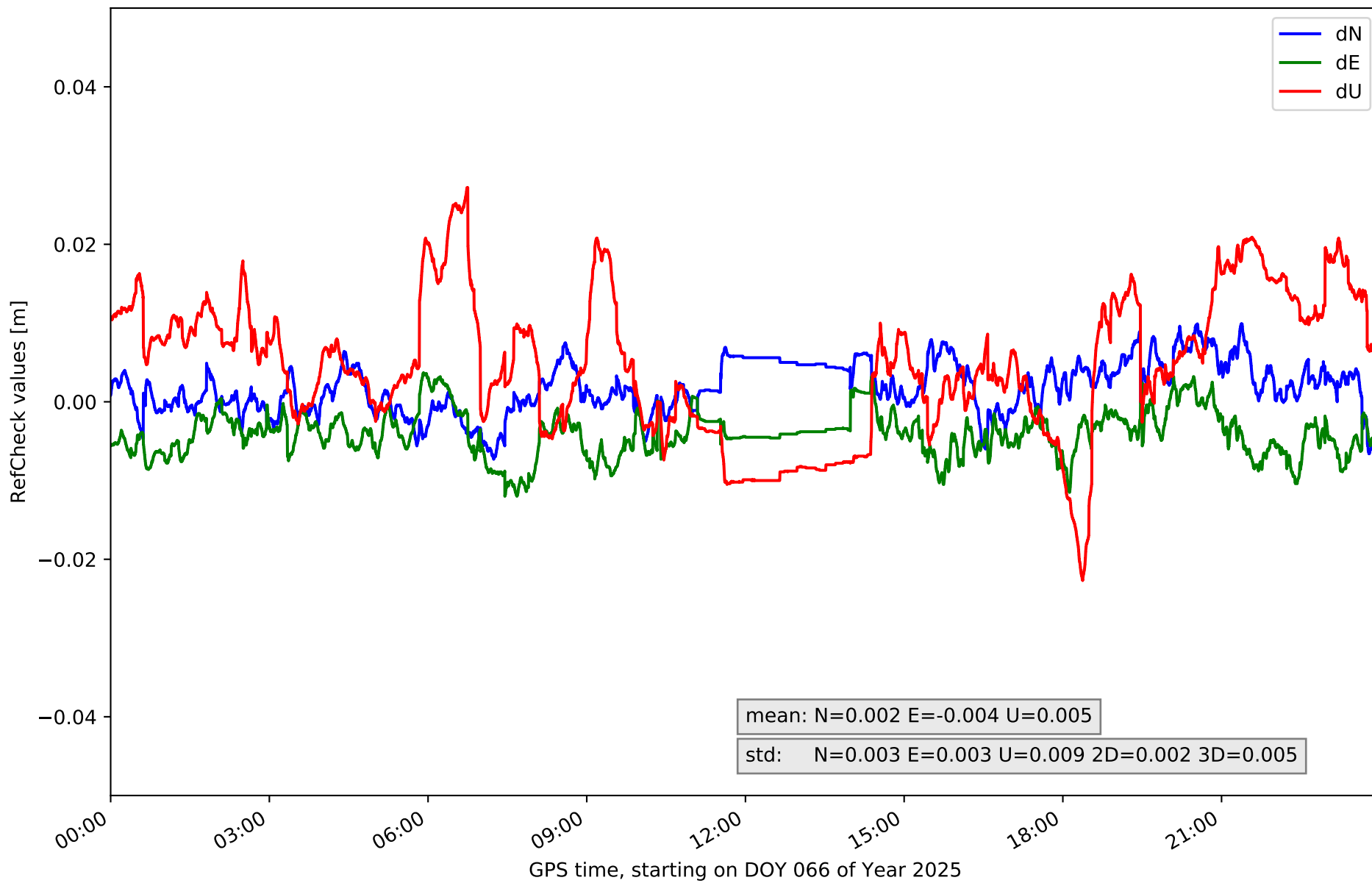
RefCheck for station TN06 in network NT32



RefCheck for station TN09 in network NT32



RefCheck for station TE11 in network NT32



RefCheck values for network NT32

Station	Nmin	Nmax	Nstd	Emin	Emax	Estd	Umin	Umax	Ustd	std2D	std3D	#2D > 0.01	% 2D > 0.01	#3D > 0.02	% 3D > 0.02
EH01	-0.013	0.015	0.005	-0.011	0.02	0.004	-0.036	0.046	0.018	0.003	0.008	50960	73.4	29449	42.4
EH02	-0.017	0.017	0.005	0.001	0.033	0.005	0.005	0.071	0.012	0.005	0.012	49173	70.8	55913	80.5
GOM1	-0.017	0.009	0.003	-0.02	0.009	0.005	-0.034	0.063	0.018	0.003	0.013	19470	28.0	14826	21.3
IZAN	-0.009	0.01	0.003	-0.008	0.006	0.003	-0.015	0.052	0.015	0.002	0.011	220	0.3	9444	13.6
LP01	-0.015	0.006	0.004	-0.004	0.021	0.004	-0.016	0.058	0.015	0.004	0.011	44867	64.6	31685	45.6
LP03	-0.01	0.009	0.003	-0.015	0.021	0.005	-0.03	0.036	0.012	0.004	0.007	10286	14.8	13721	19.8
LPAL	-0.013	0.003	0.002	-0.0	0.016	0.003	-0.013	0.035	0.011	0.003	0.008	29085	41.9	15120	21.8
LRES	-0.008	0.042	0.005	-0.005	0.017	0.004	-0.029	0.044	0.014	0.004	0.009	52174	75.1	21638	31.2
TN01	-0.028	0.008	0.005	-0.02	0.025	0.005	-0.026	0.094	0.015	0.004	0.011	32445	46.7	13260	19.1
TN02	-0.013	0.011	0.004	-0.026	0.005	0.005	-0.007	0.055	0.013	0.004	0.012	16709	24.1	48439	69.7
TN03	-0.012	0.01	0.003	-0.012	0.01	0.003	-0.013	0.027	0.009	0.002	0.006	1472	2.1	7347	10.6
TN04	-0.004	0.017	0.003	-0.016	0.008	0.004	-0.025	0.046	0.014	0.003	0.009	14132	20.3	10918	15.7
TN06	-0.031	0.028	0.006	-0.012	0.02	0.006	-0.092	0.034	0.023	0.005	0.021	10678	15.4	26988	38.9
TN09	-0.004	0.016	0.003	-0.017	0.003	0.003	-0.009	0.036	0.007	0.003	0.005	22742	32.7	8566	12.3
TE11	-0.007	0.01	0.003	-0.012	0.004	0.003	-0.023	0.027	0.009	0.002	0.005	3691	5.3	4698	6.8
Mean	-0.013	0.014	0.004	-0.012	0.015	0.004	-0.024	0.048	0.014	0.003	0.01	23873.6	34.4	20800.8	30.0
Min/Max	-0.031	0.042	0.006	-0.026	0.033	0.006	-0.092	0.094	0.023	0.005	0.021	52174	75.1	55913	80.5

fixing statistic for network NT32

fixing percentage of	all GNSS	G	R	E	C
using threshold 0.3	88.4	87.9	85.9	92.5	88.6
considering satellites with dual-frequency fixed	86.2	85.6	80.0	90.9	87.0
considering all signals separately	86.9	85.9	80.0	91.3	86.7