

summary for network NT32

timeperiod chosen: from 2025-02-21-00:00:00 until 2025-02-21-23:59:59

average update rate (durations larger than 15 seconds considered as observation gap): 1.3 seconds

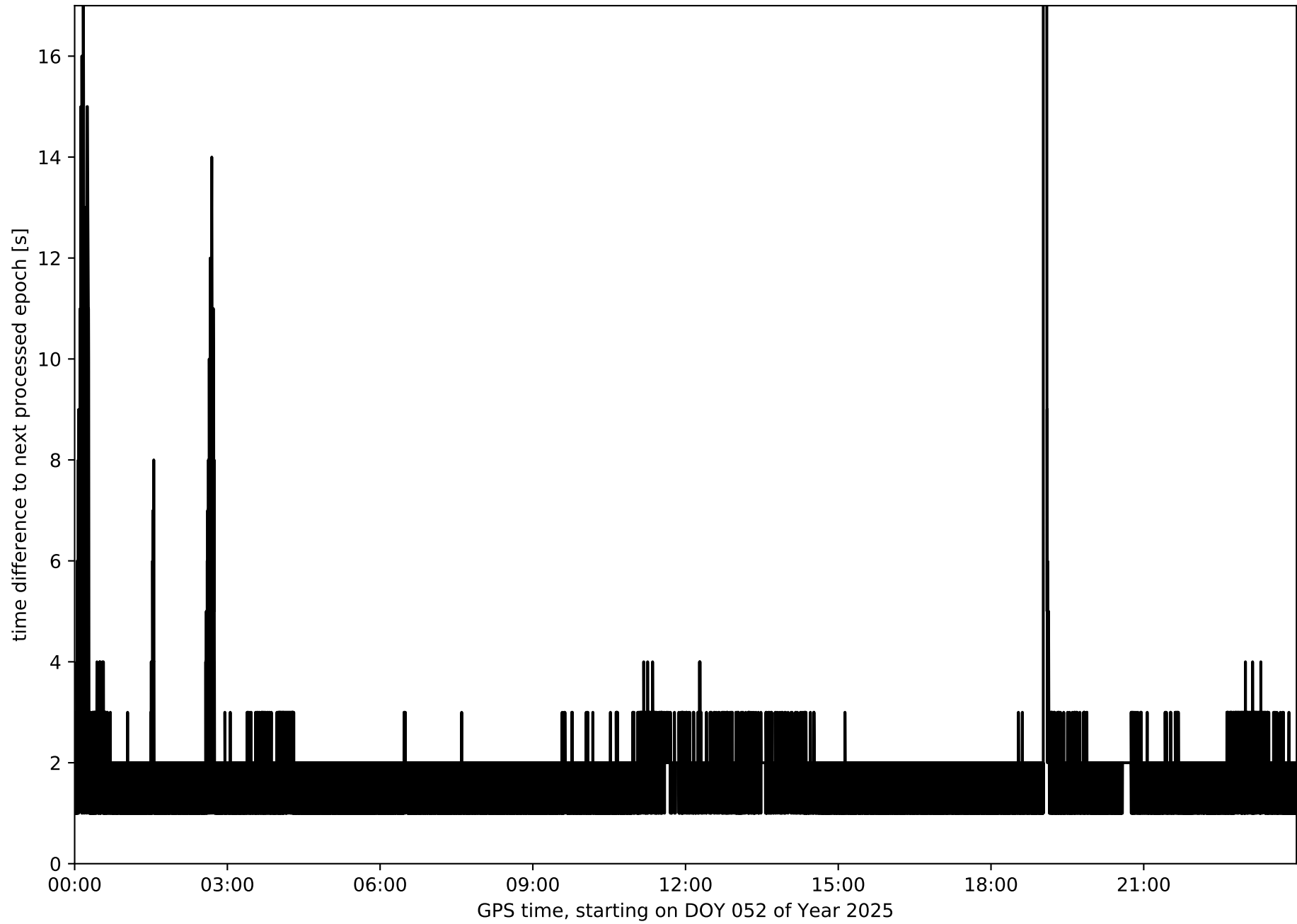
average fixing percentage with threshold set to 0.3: 84.2 percent

stations available: 15 of 16

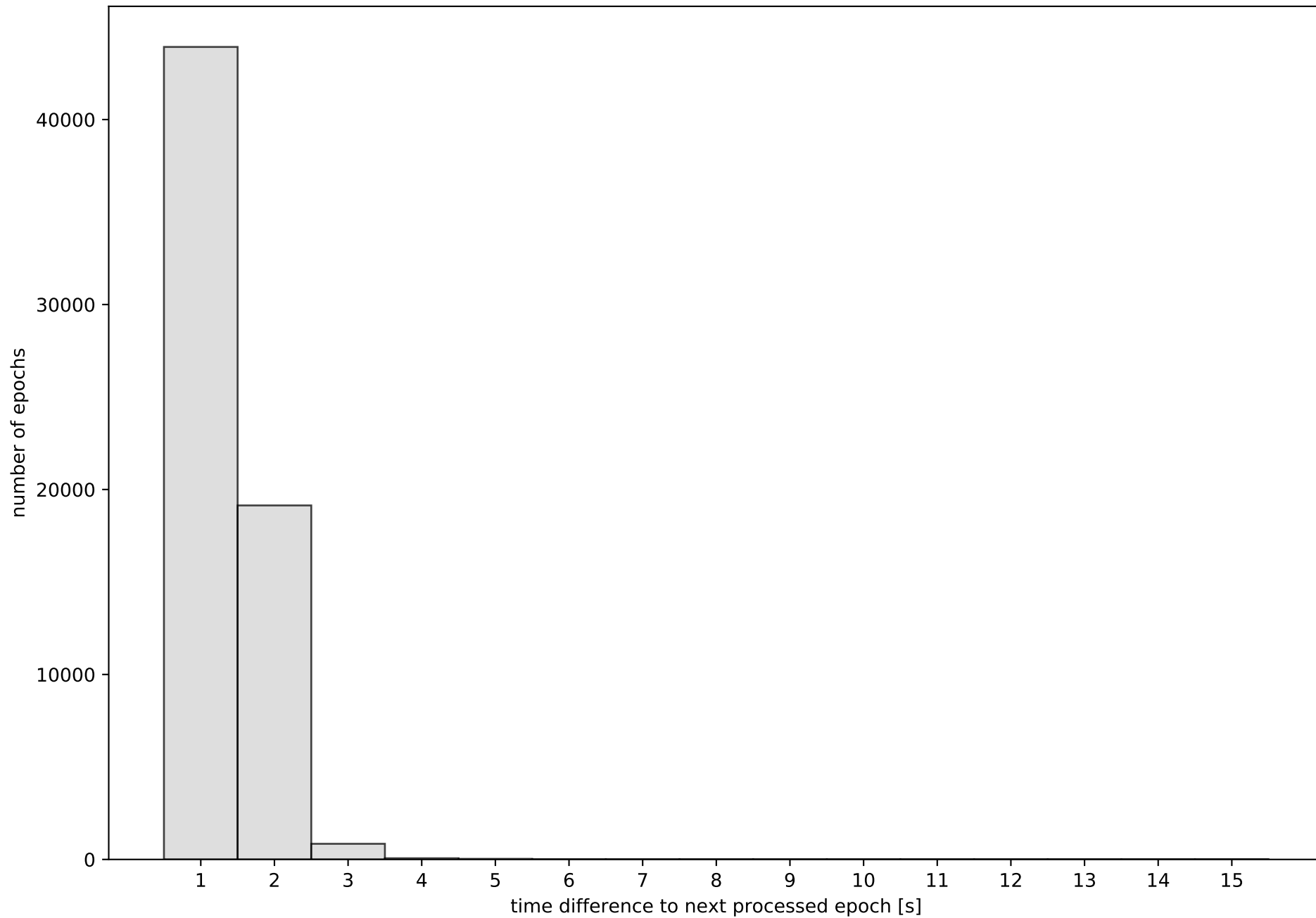
station information:

station EH01:	antenna: LEIAR20	LEIM	receiver: LEICA GR25	height: 801.016
station EH02:	antenna: TRM59900.00	SCIS	receiver: TRIMBLE NETR9	height: 85.364
station GOM1:	antenna: LEIAR20	LEIM	receiver: LEICA GR50	height: 48.789
station IZAN:	antenna: LEIAT504GG	LEIS	receiver: LEICA GR50	height: 2417.44
station LP01:	antenna: TRM57971.00	NONE	receiver: TRIMBLE ALLOY	height: 675.249
station LP03:	antenna: TRM59900.00	NONE	receiver: TRIMBLE NETR9	height: 919.563
station LPAL:	antenna: LEIAR20	LEIM	receiver: LEICA GR50	height: 2199.31
station LRES:	antenna: LEIAR20	NONE	receiver: LEICA GR25	height: 51.241
station TN01:	antenna: LEIAR20	LEIM	receiver: LEICA GR50	height: 51.859
station TN02:	antenna: TRM159900.00	SCIS	receiver: TRIMBLE ALLOY	height: 54.509
station TN03:	antenna: TRM159900.00	SCIS	receiver: TRIMBLE ALLOY	height: 58.588
station TN04:	antenna: LEIAT504	LEIS	receiver: LEICA GR50	height: 1468.105
station TN06:	antenna: LEIAR20	NONE	receiver: LEICA GR50	height: 1053.548
station TN09:	antenna: LEIAR20	NONE	receiver: LEICA GR50	height: 1582.15
station TE11:	antenna: LEIAR10	NONE	receiver: LEICA GR25	height: 2092.021

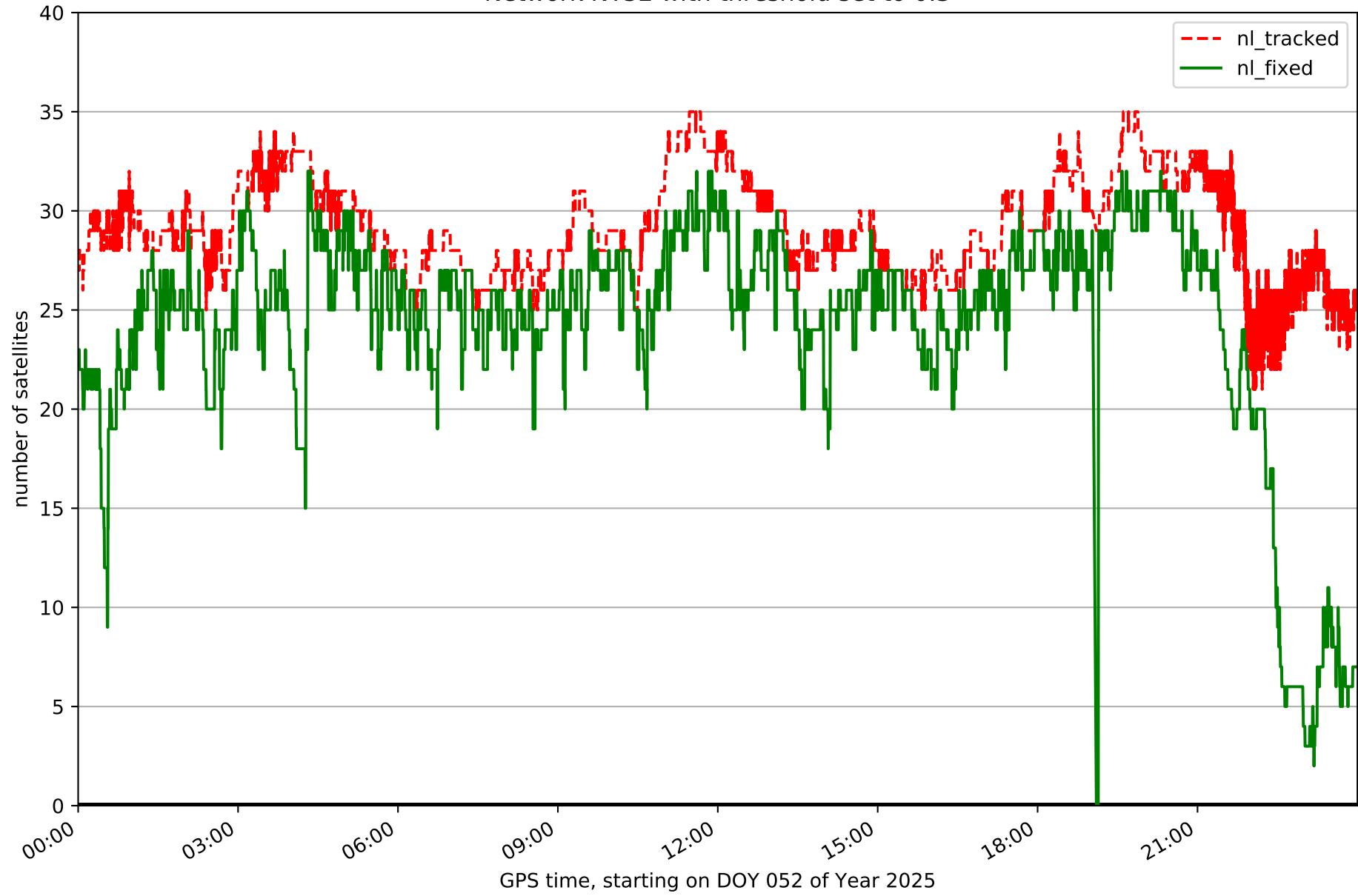
Processing rate in network NT32



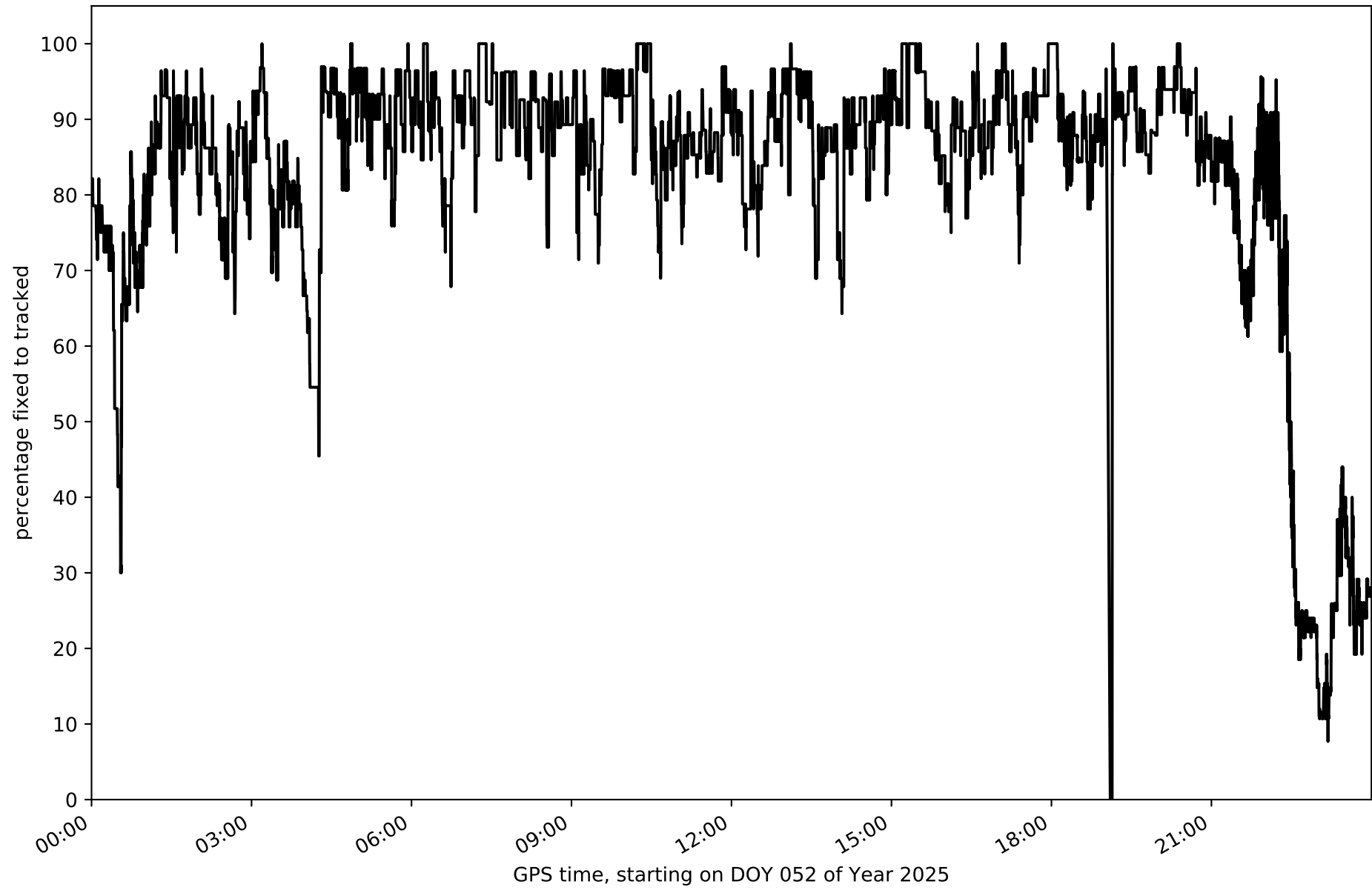
Histogram of the processing rate in network NT32 (durations larger 15 seconds neglected)



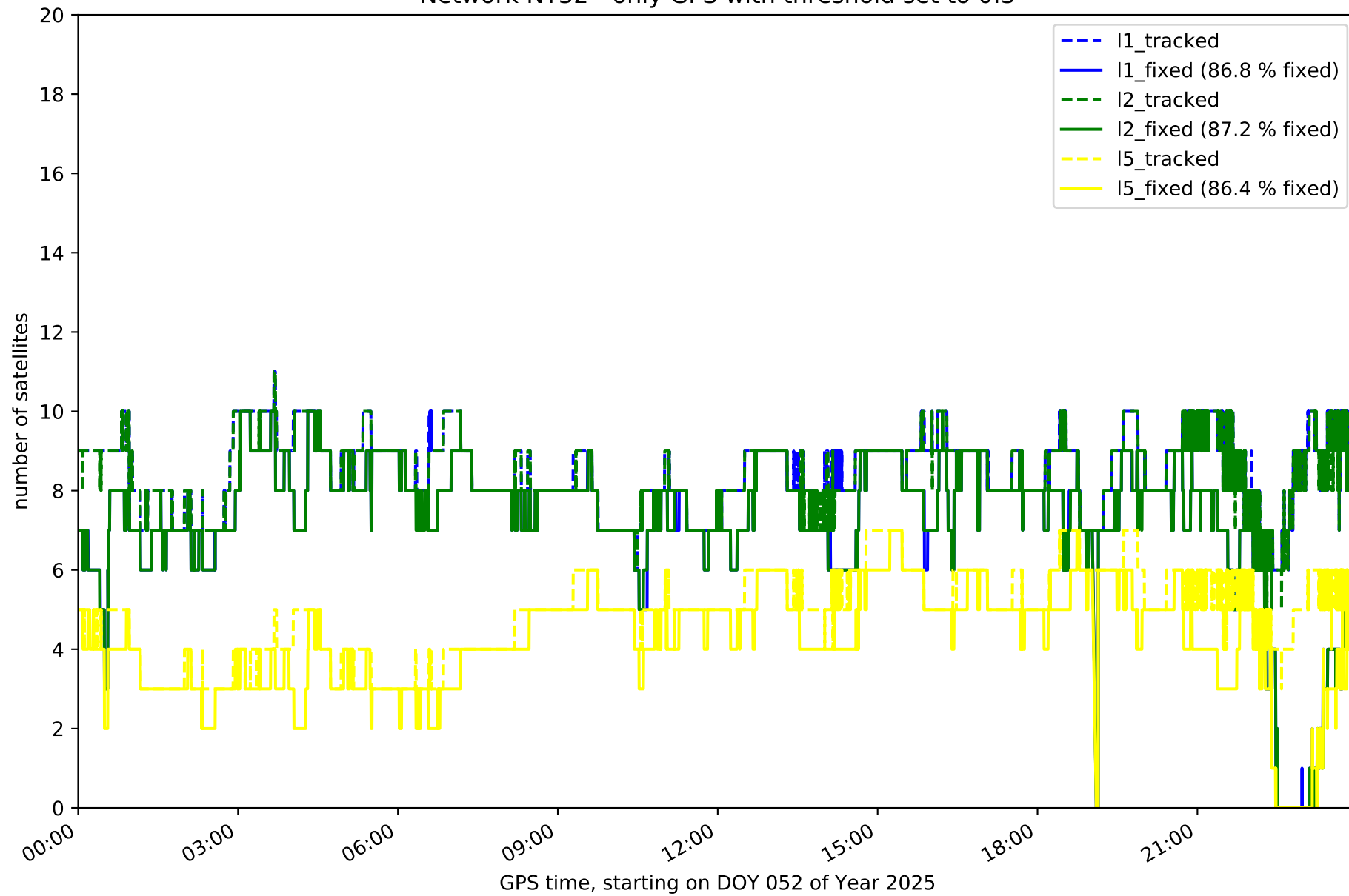
Network NT32 with threshold set to 0.3



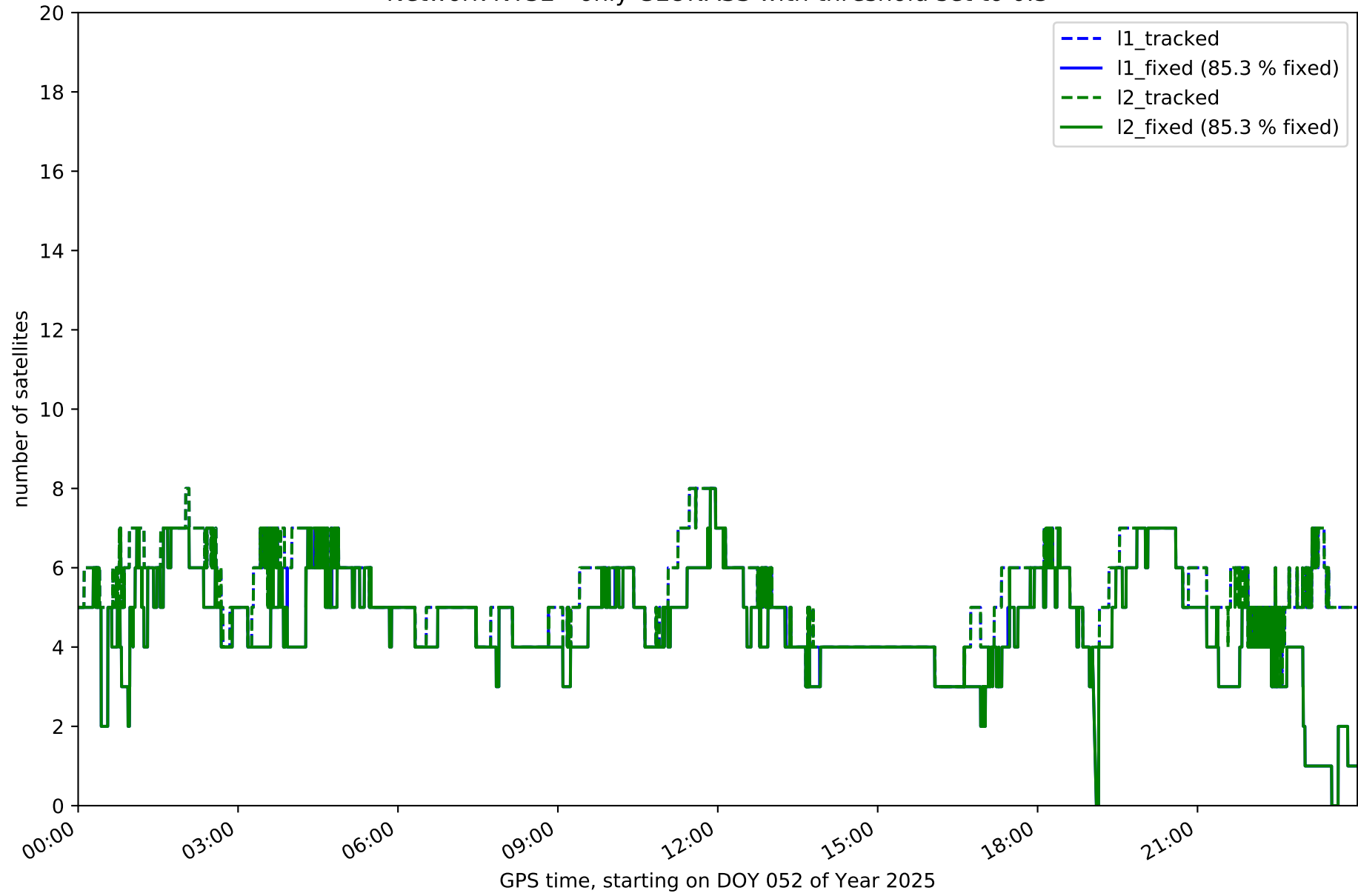
Fixing percentage of satellites in network NT32 with threshold set to 0.3



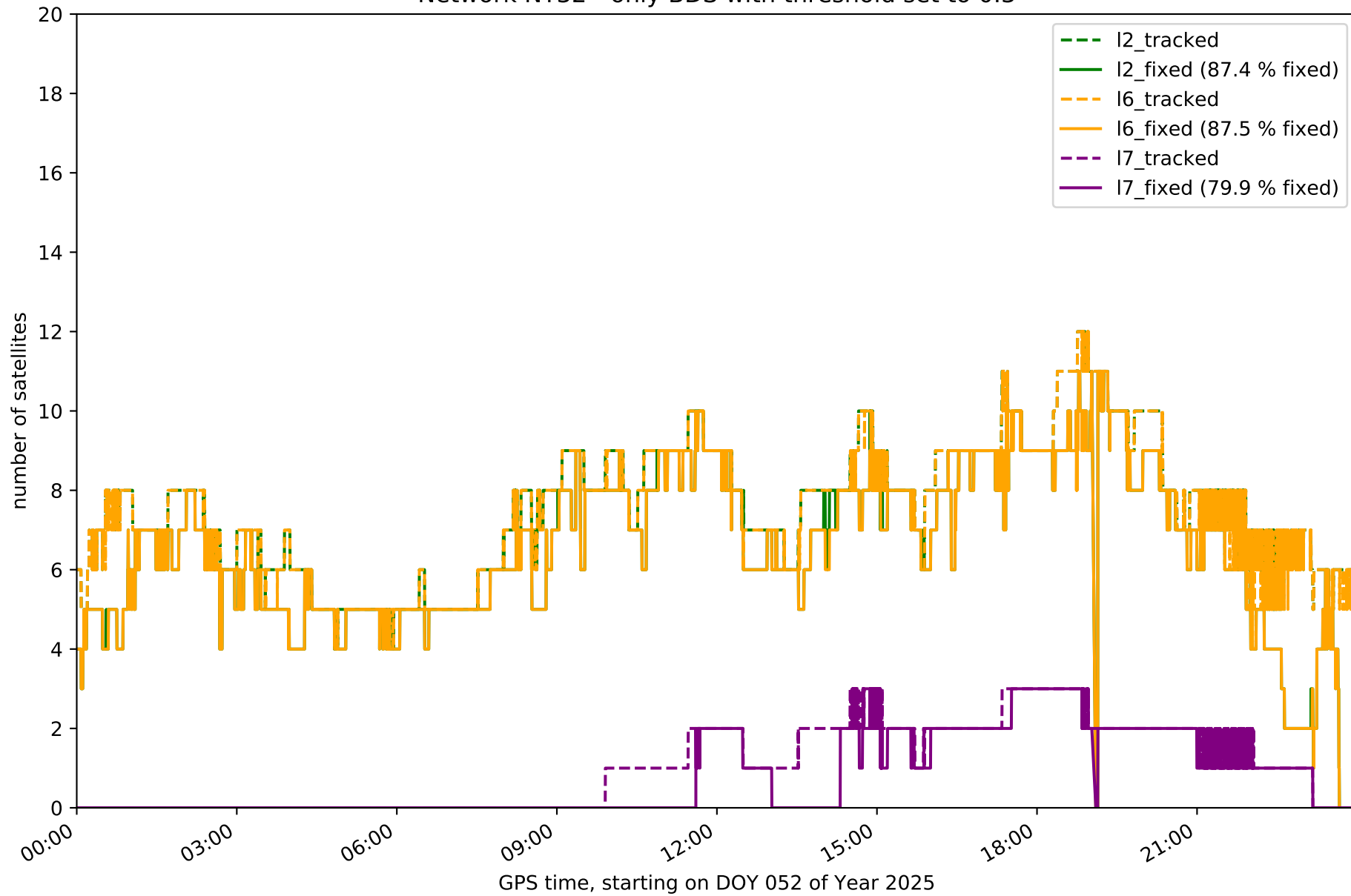
Network NT32 - only GPS with threshold set to 0.3



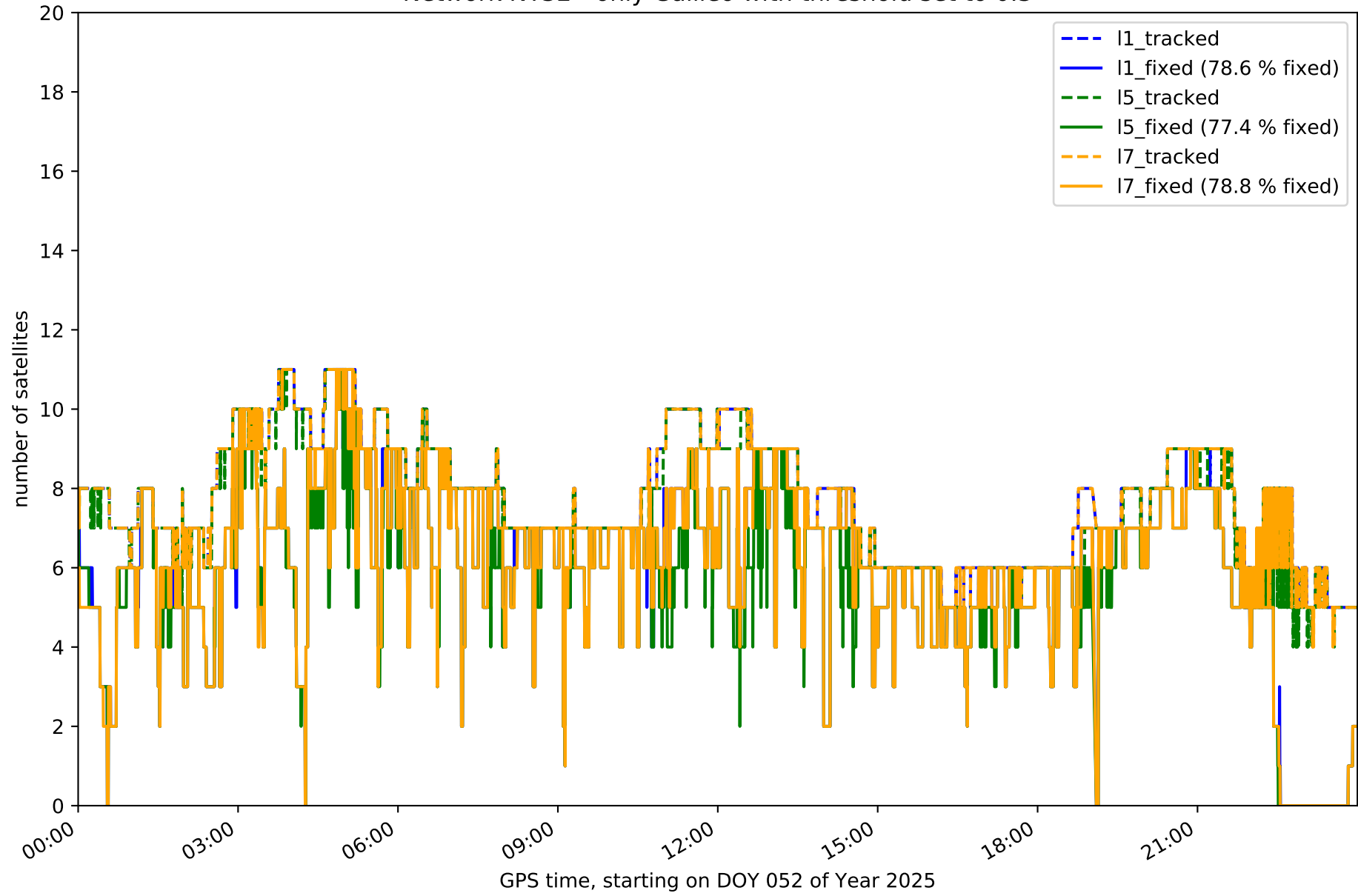
Network NT32 - only GLONASS with threshold set to 0.3



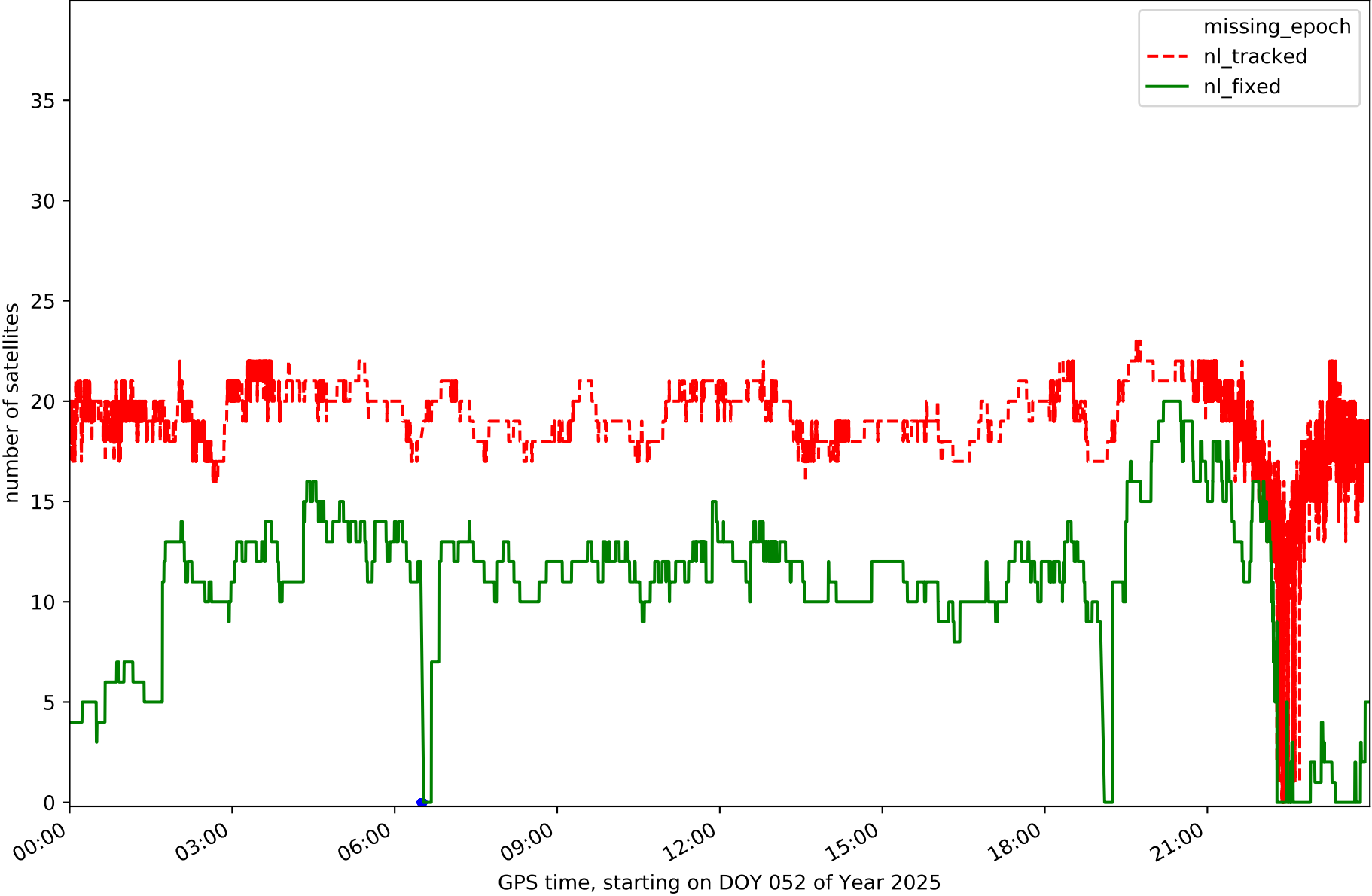
Network NT32 - only BDS with threshold set to 0.3



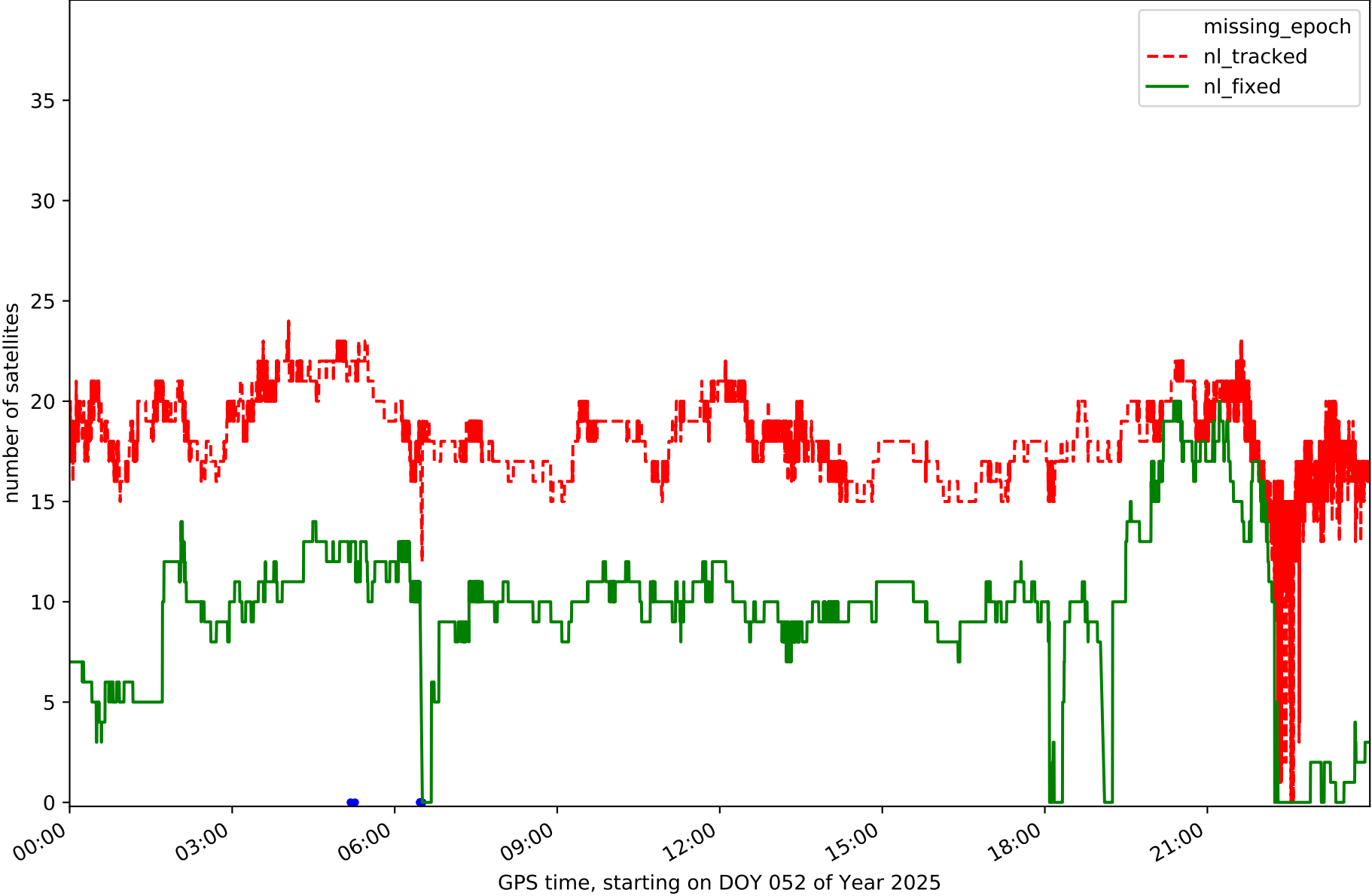
Network NT32 - only Galileo with threshold set to 0.3



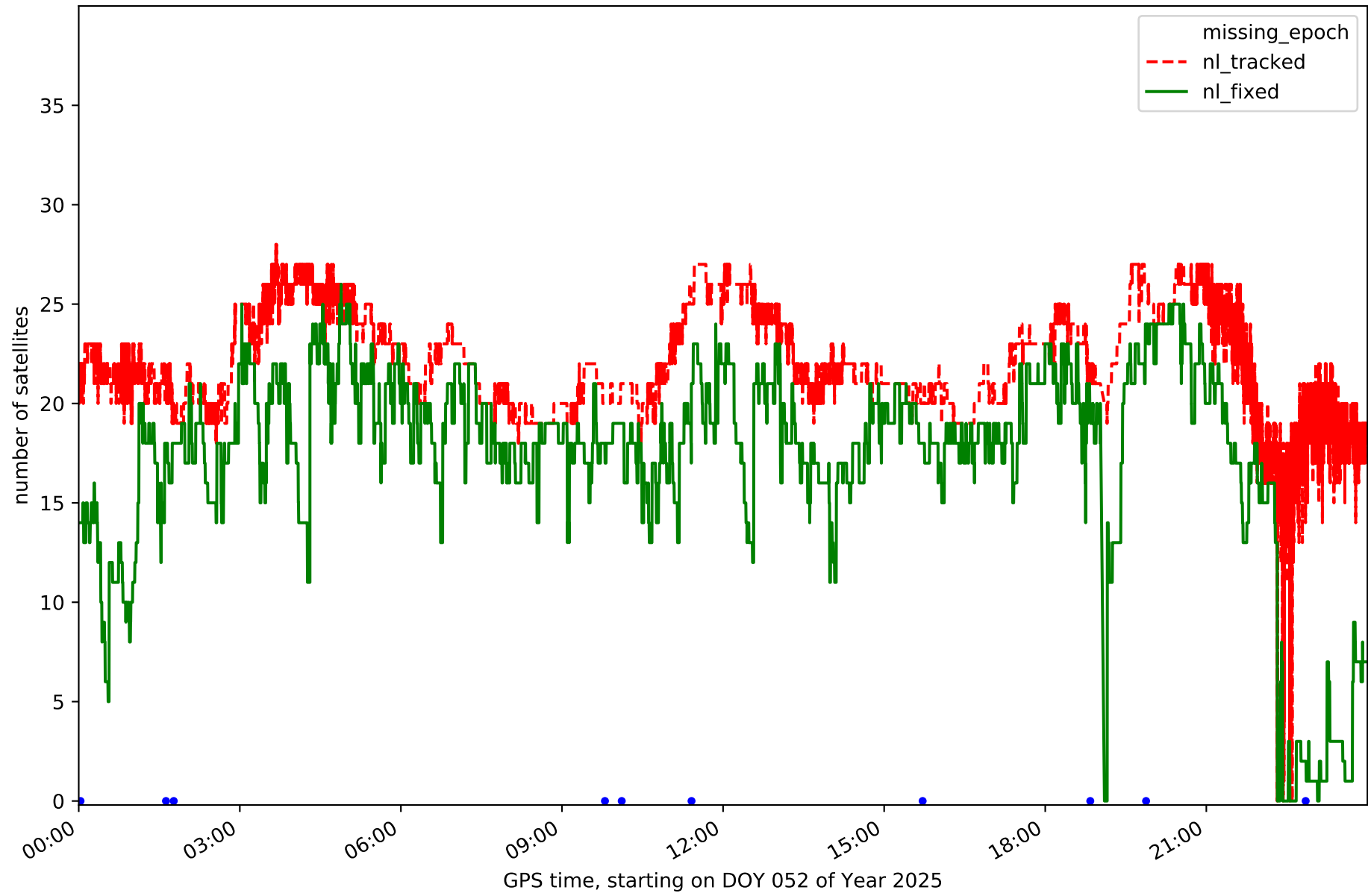
Station EH01 in network NT32



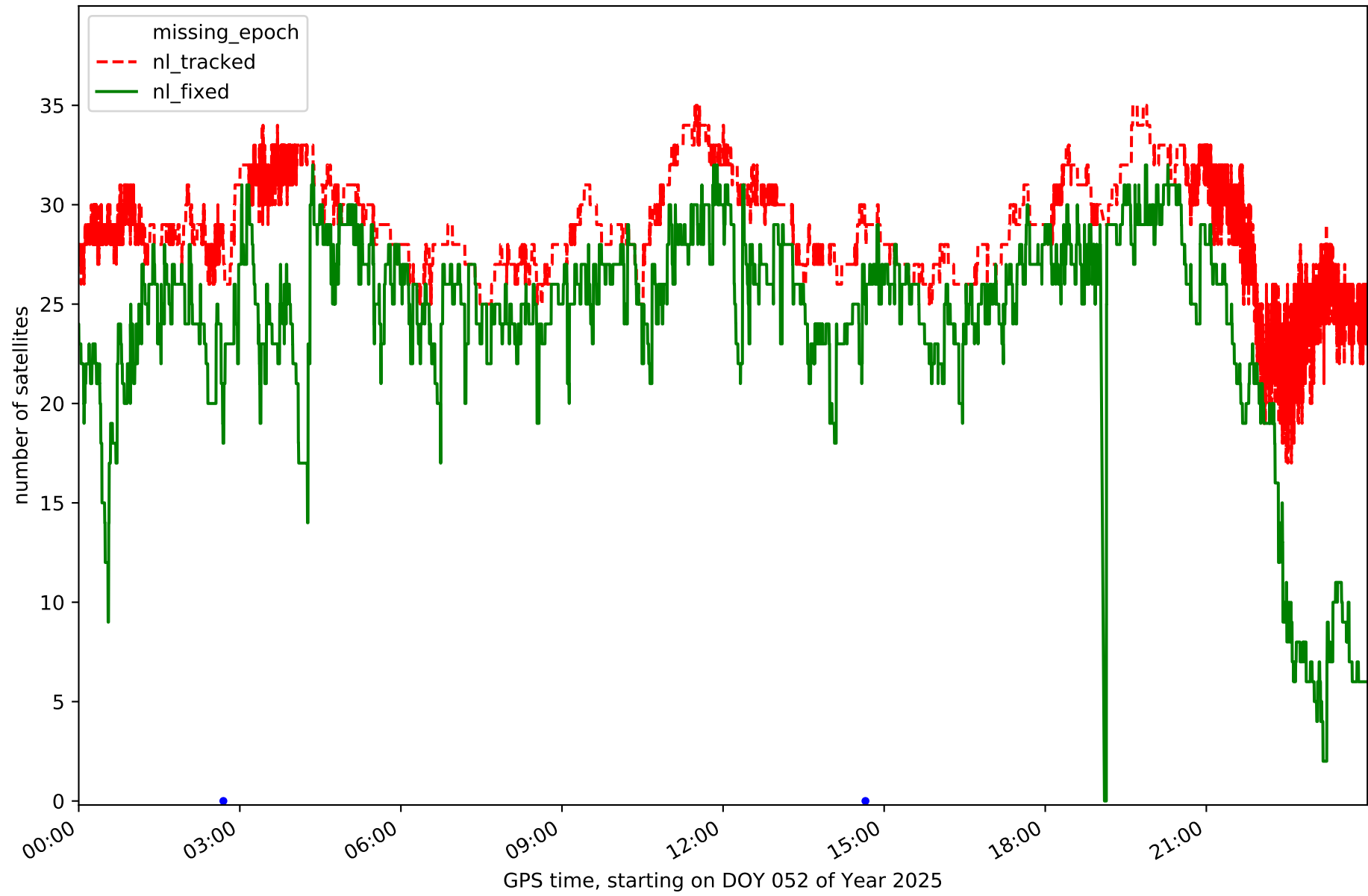
Station EH02 in network NT32



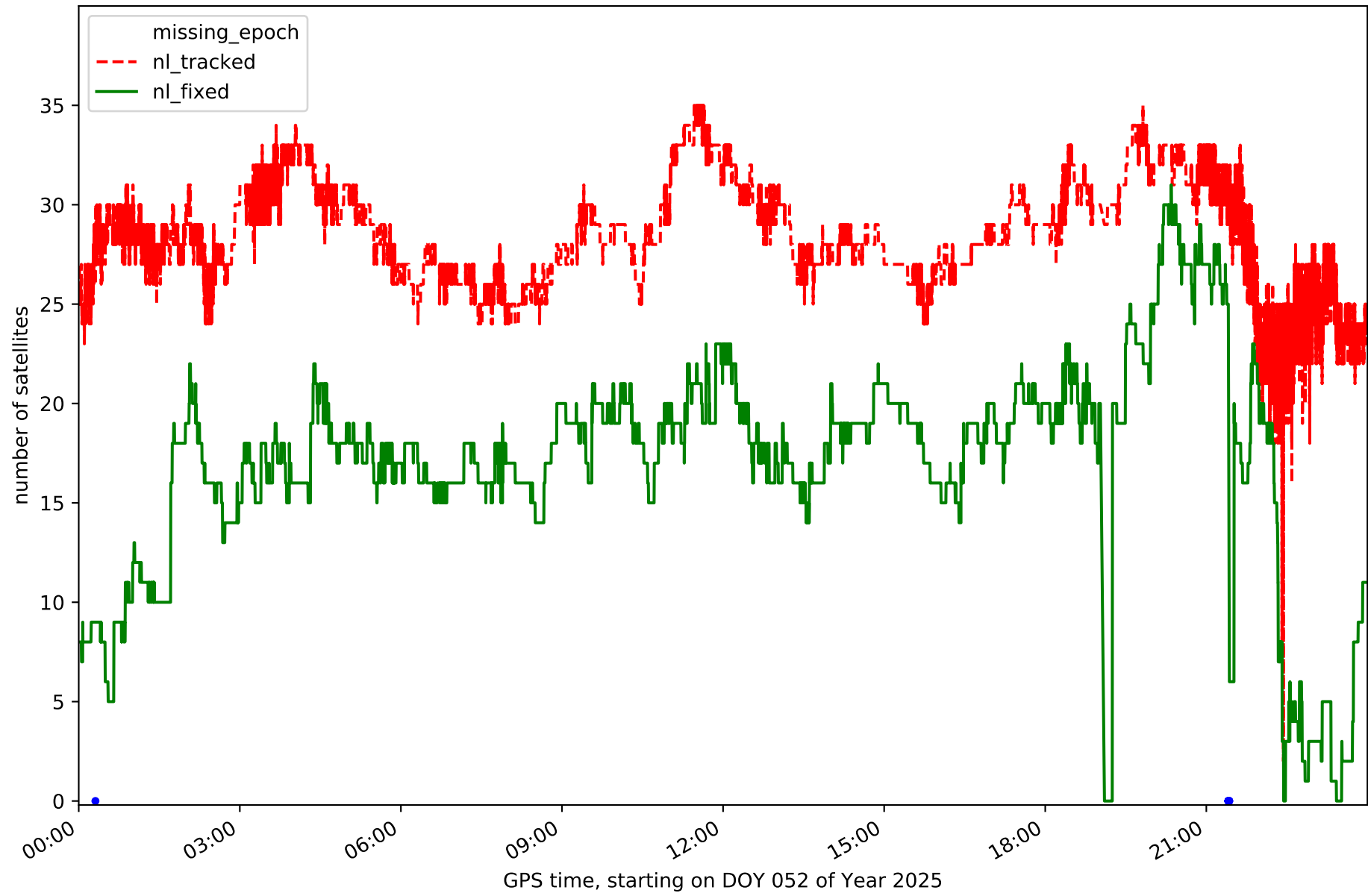
Station GOM1 in network NT32



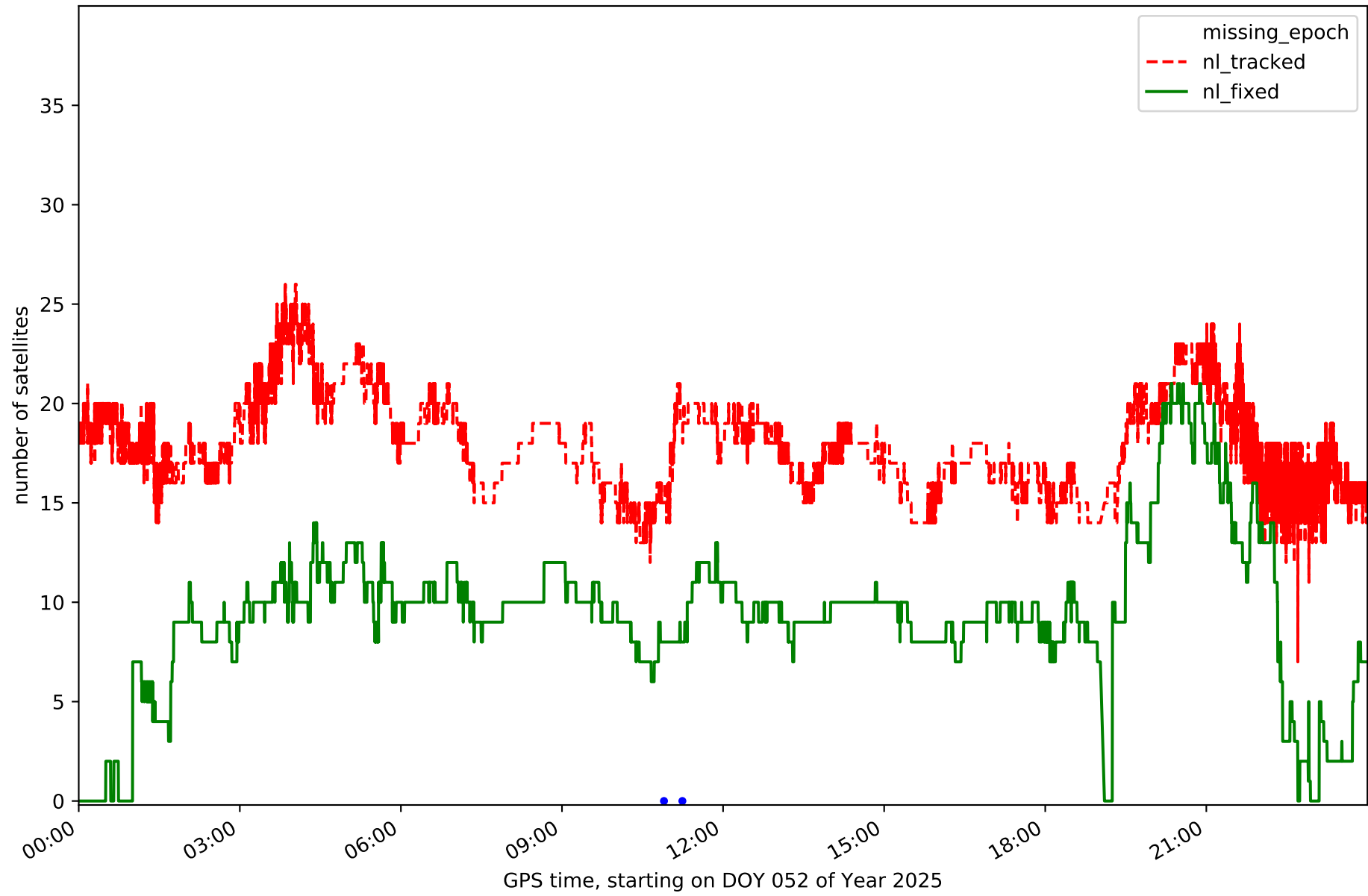
Station IZAN in network NT32



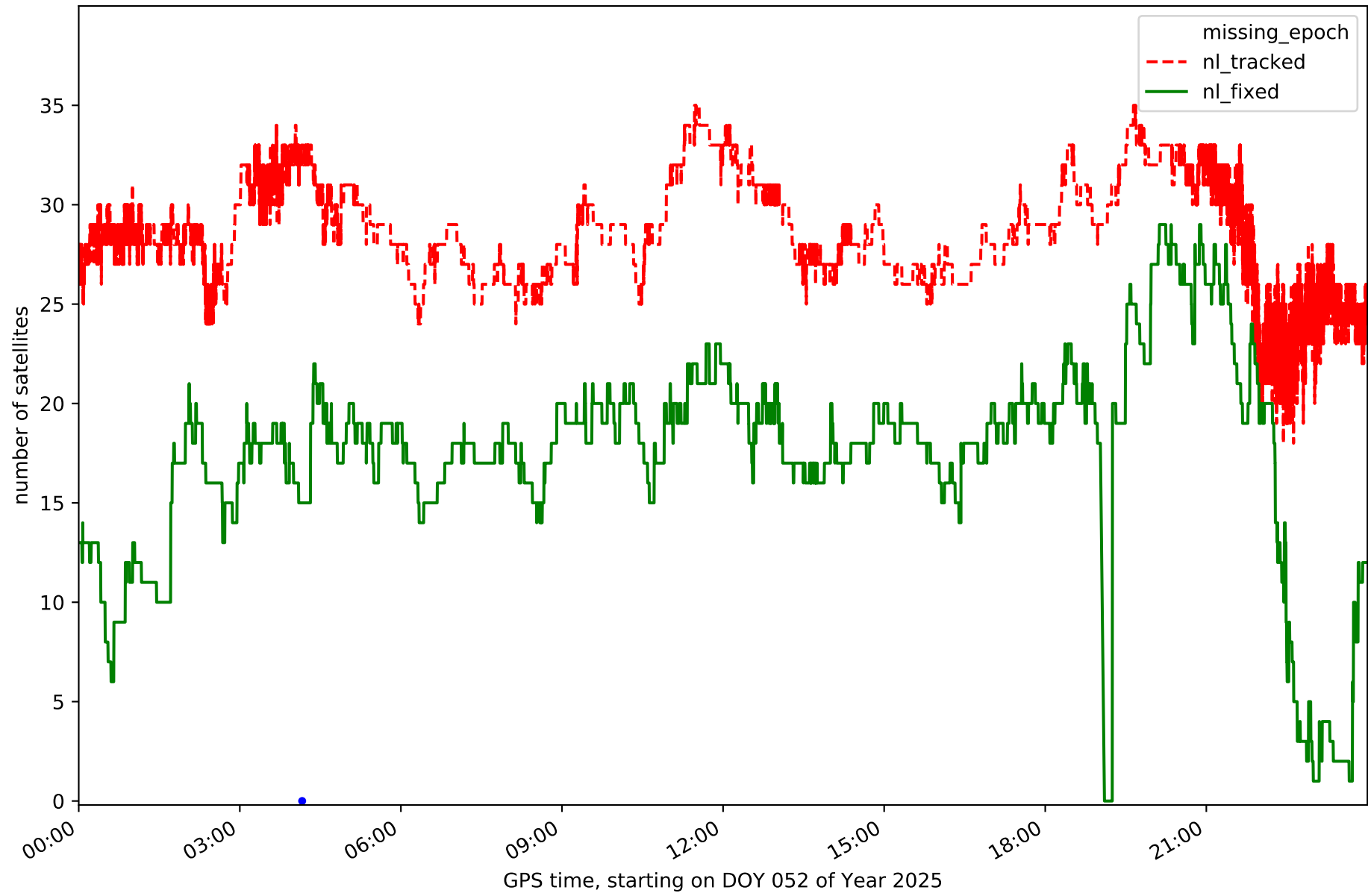
Station LP01 in network NT32



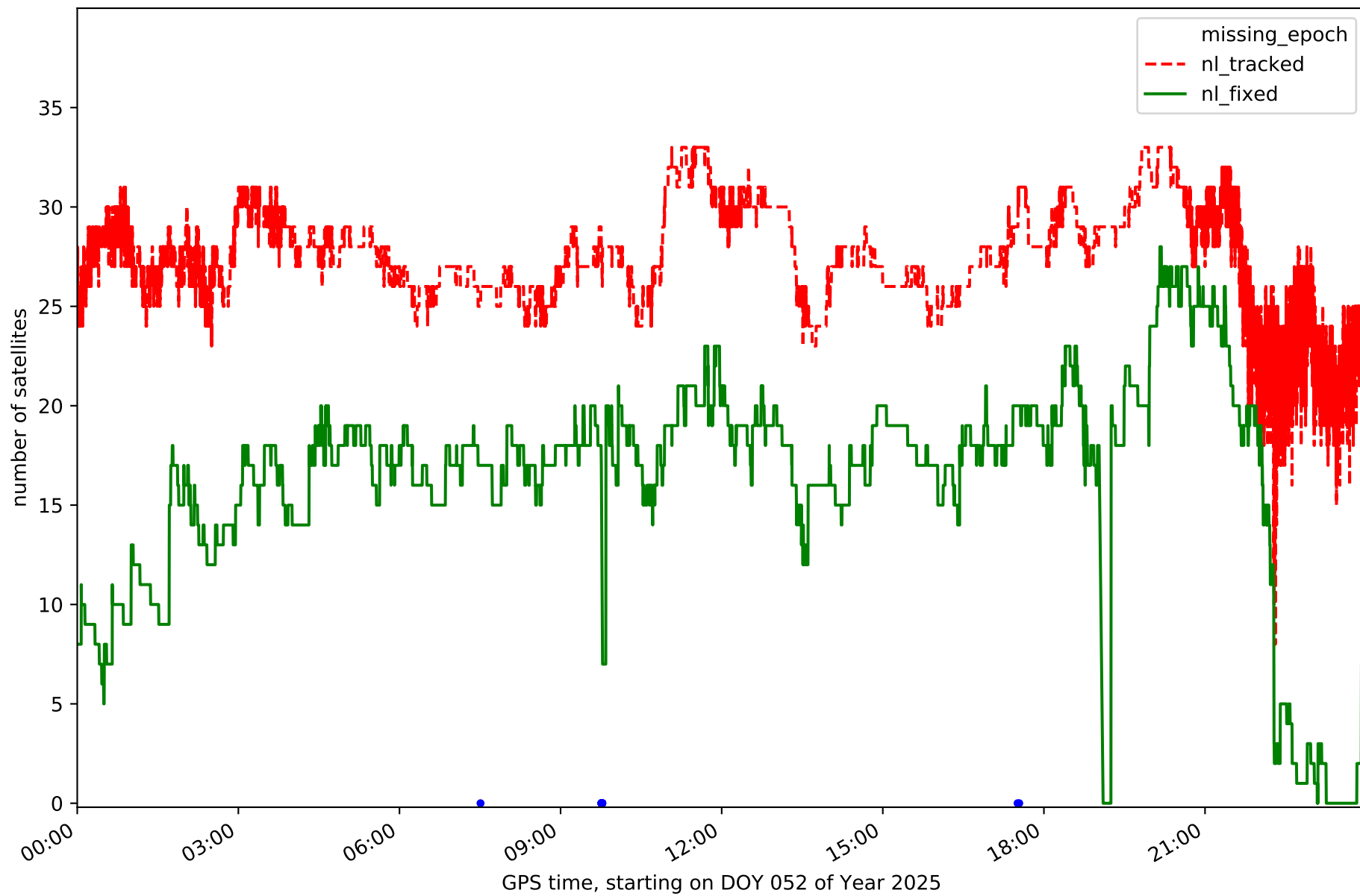
Station LP03 in network NT32



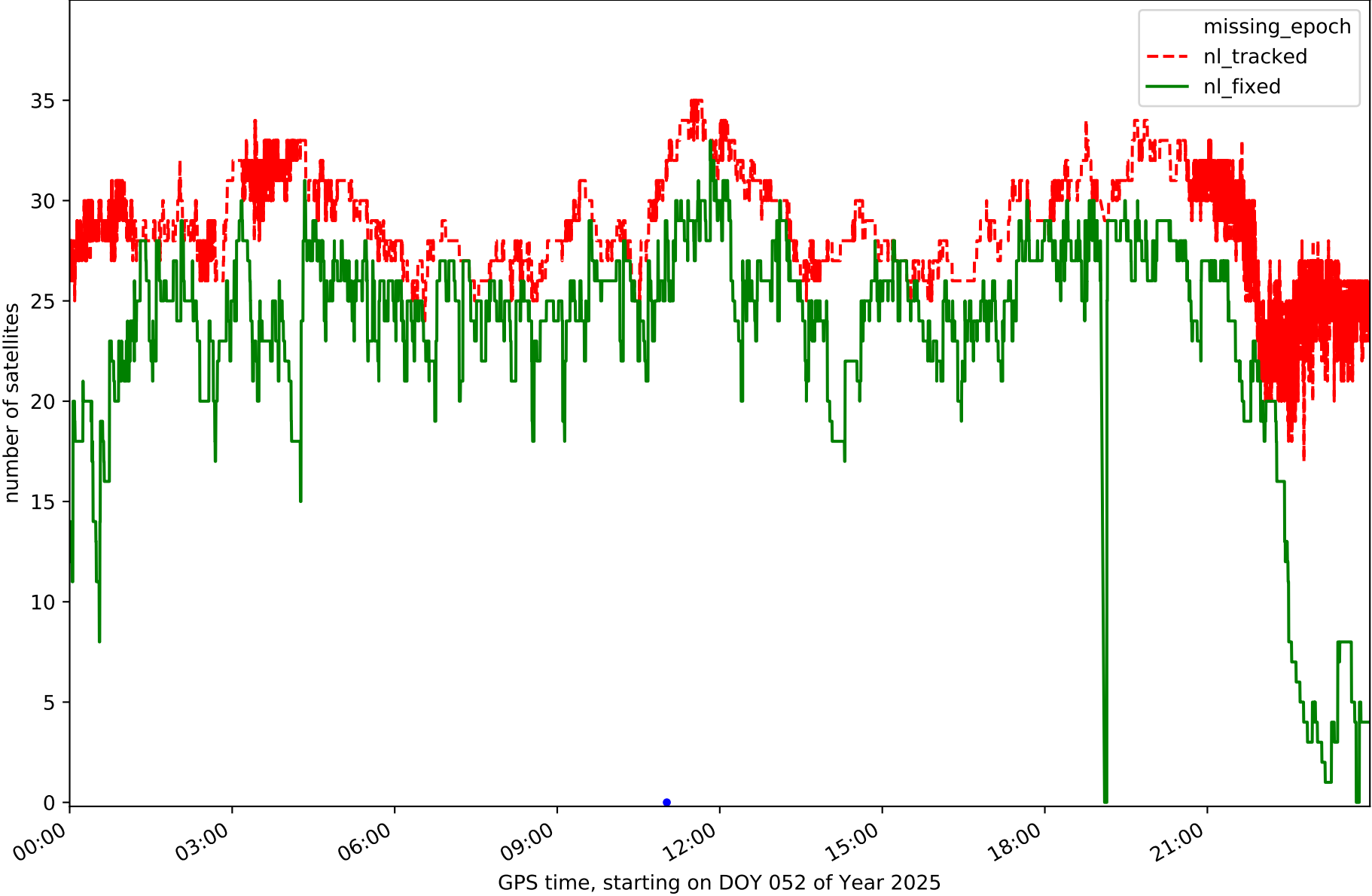
Station LPAL in network NT32



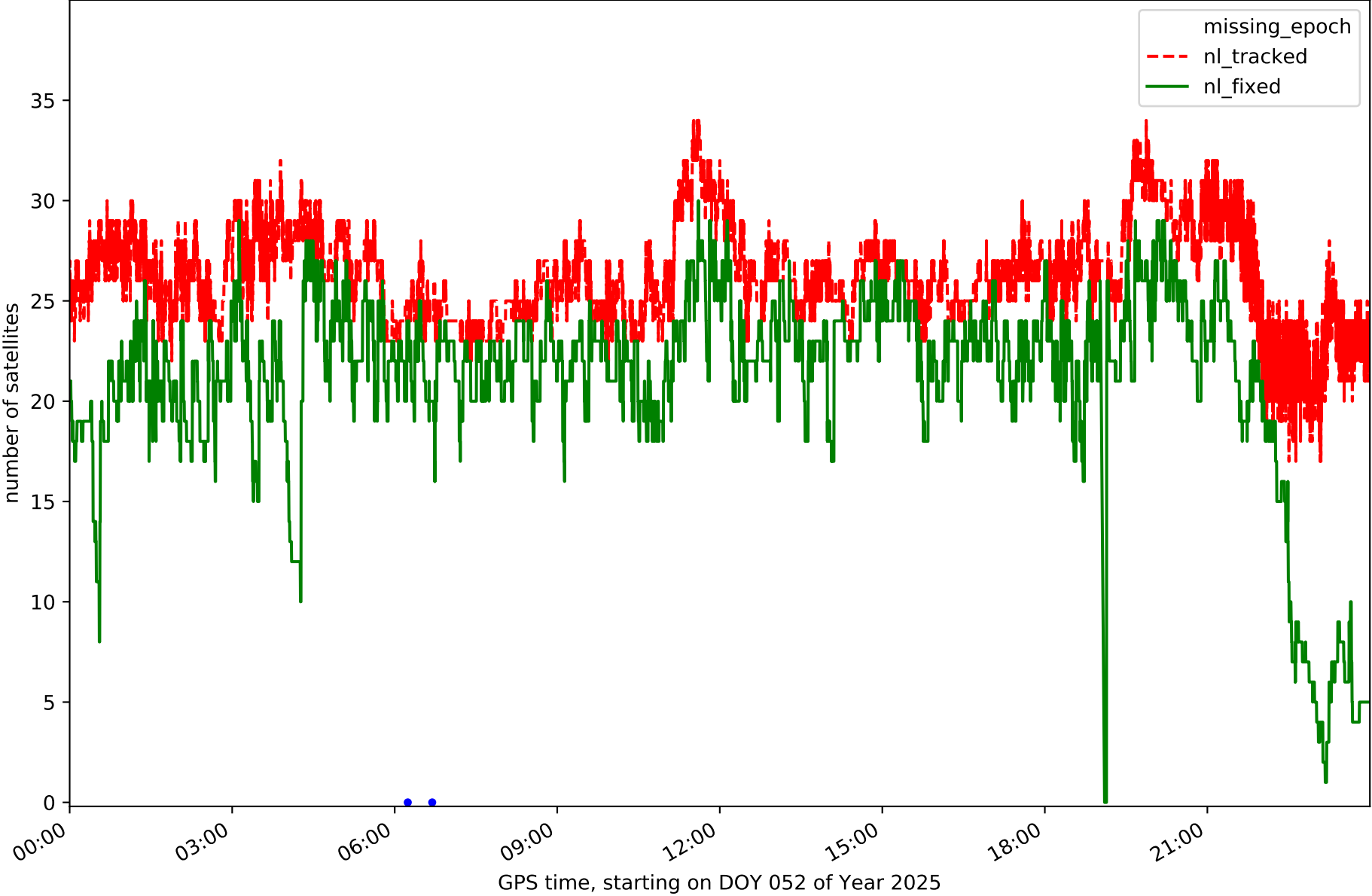
Station LRES in network NT32



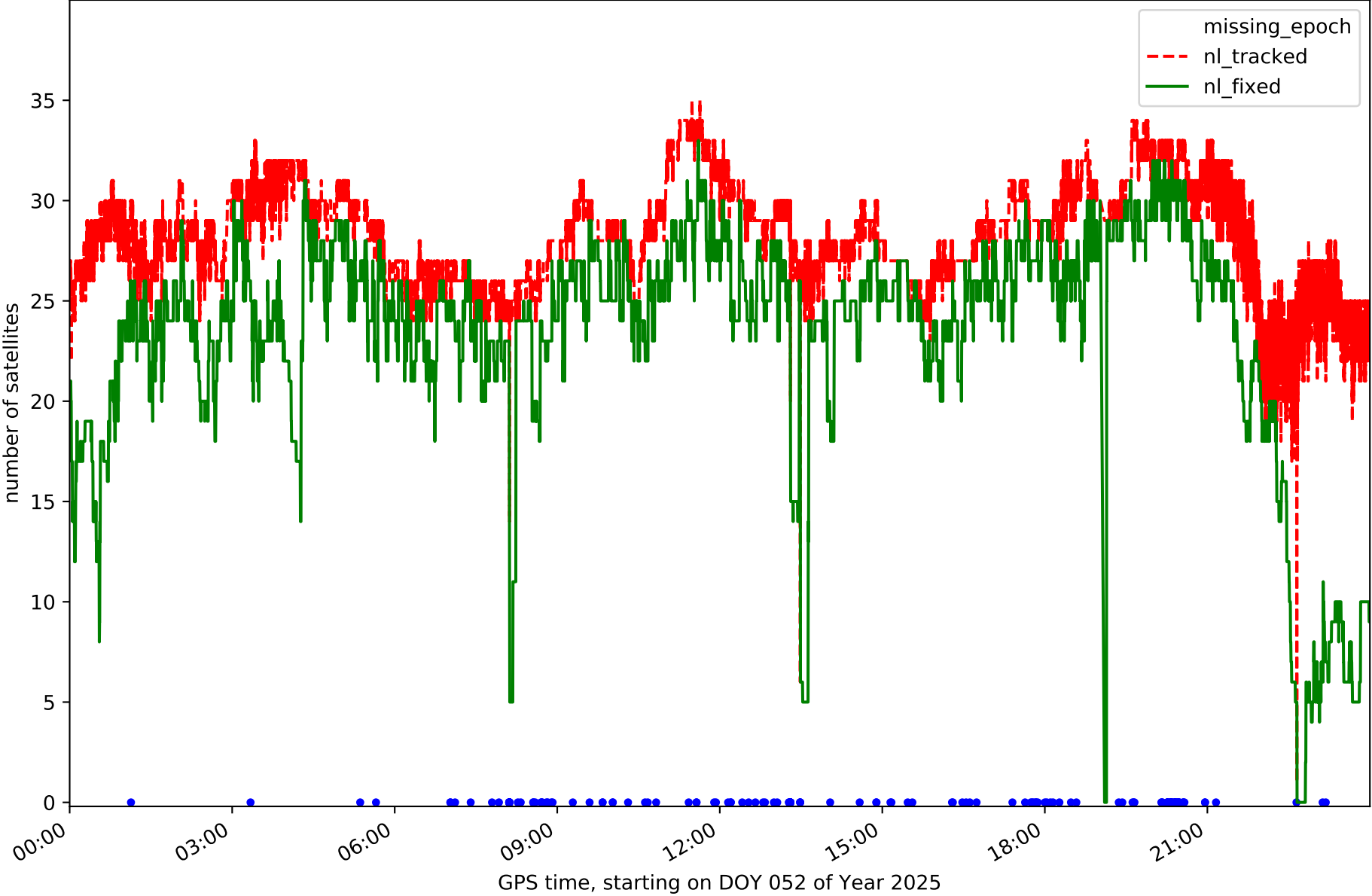
Station TN01 in network NT32



Station TN02 in network NT32



Station TN03 in network NT32

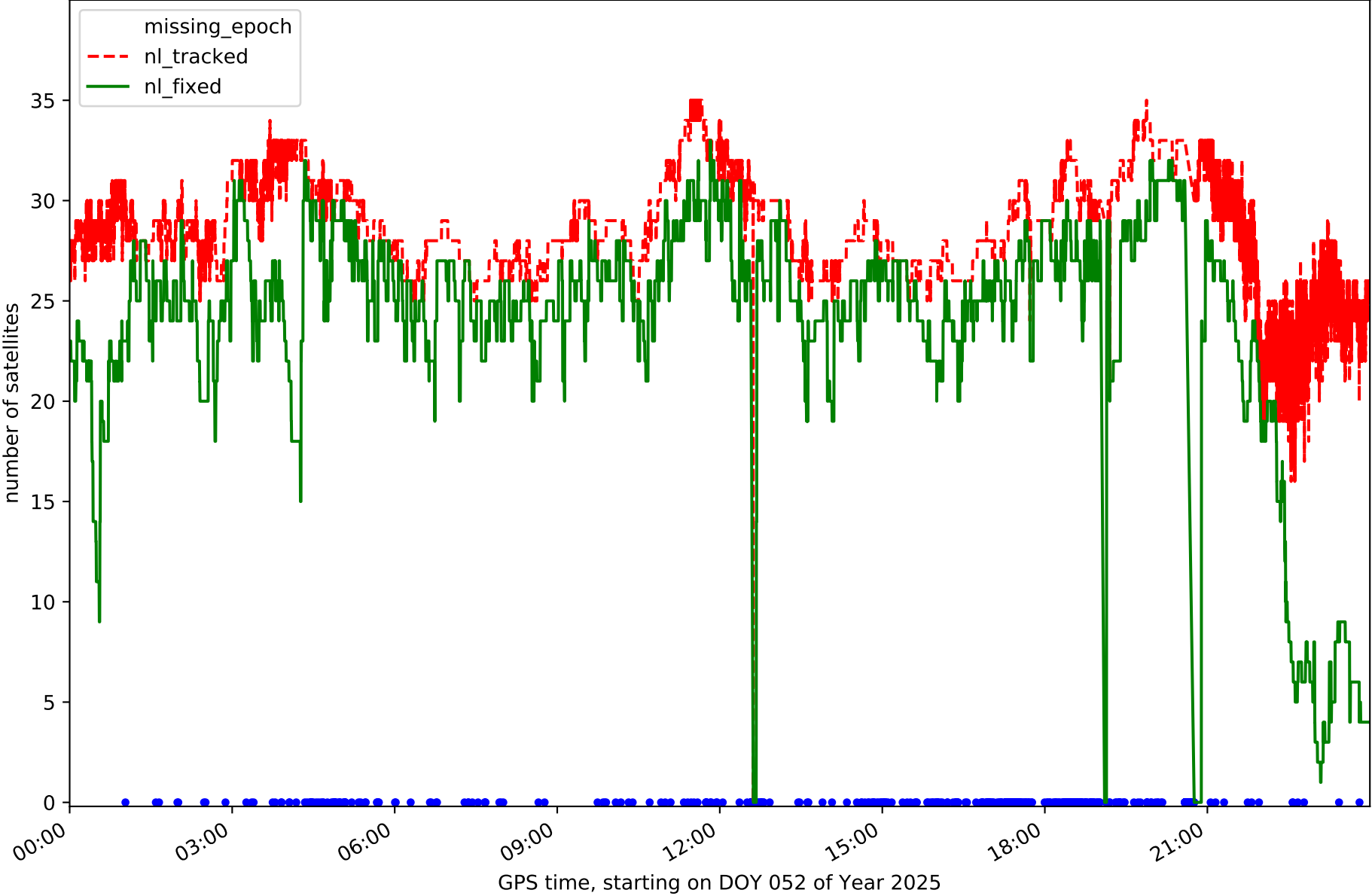


Station TN04 in network NT32

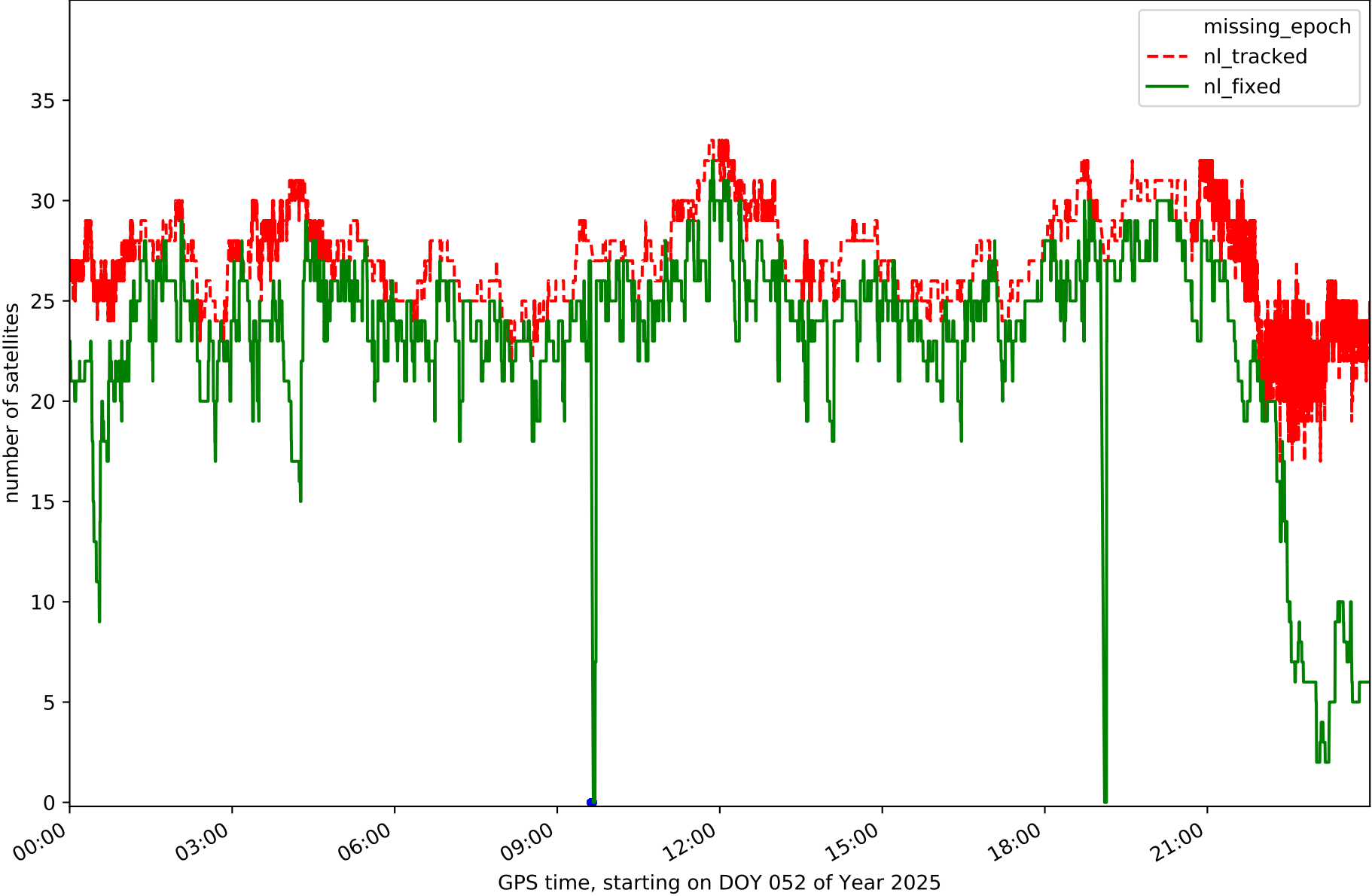


GPS time, starting on DOY 052 of Year 2025

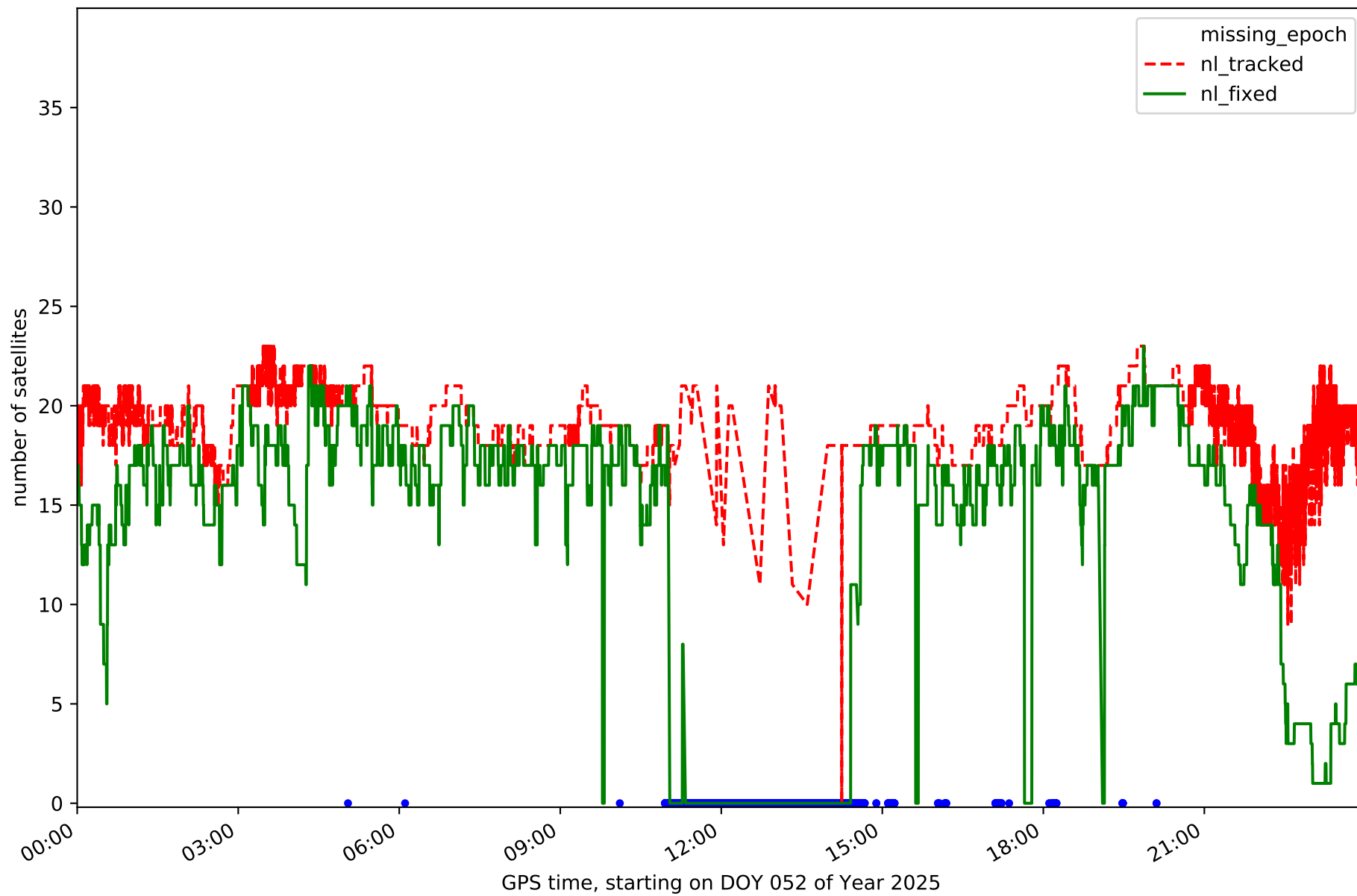
Station TN06 in network NT32



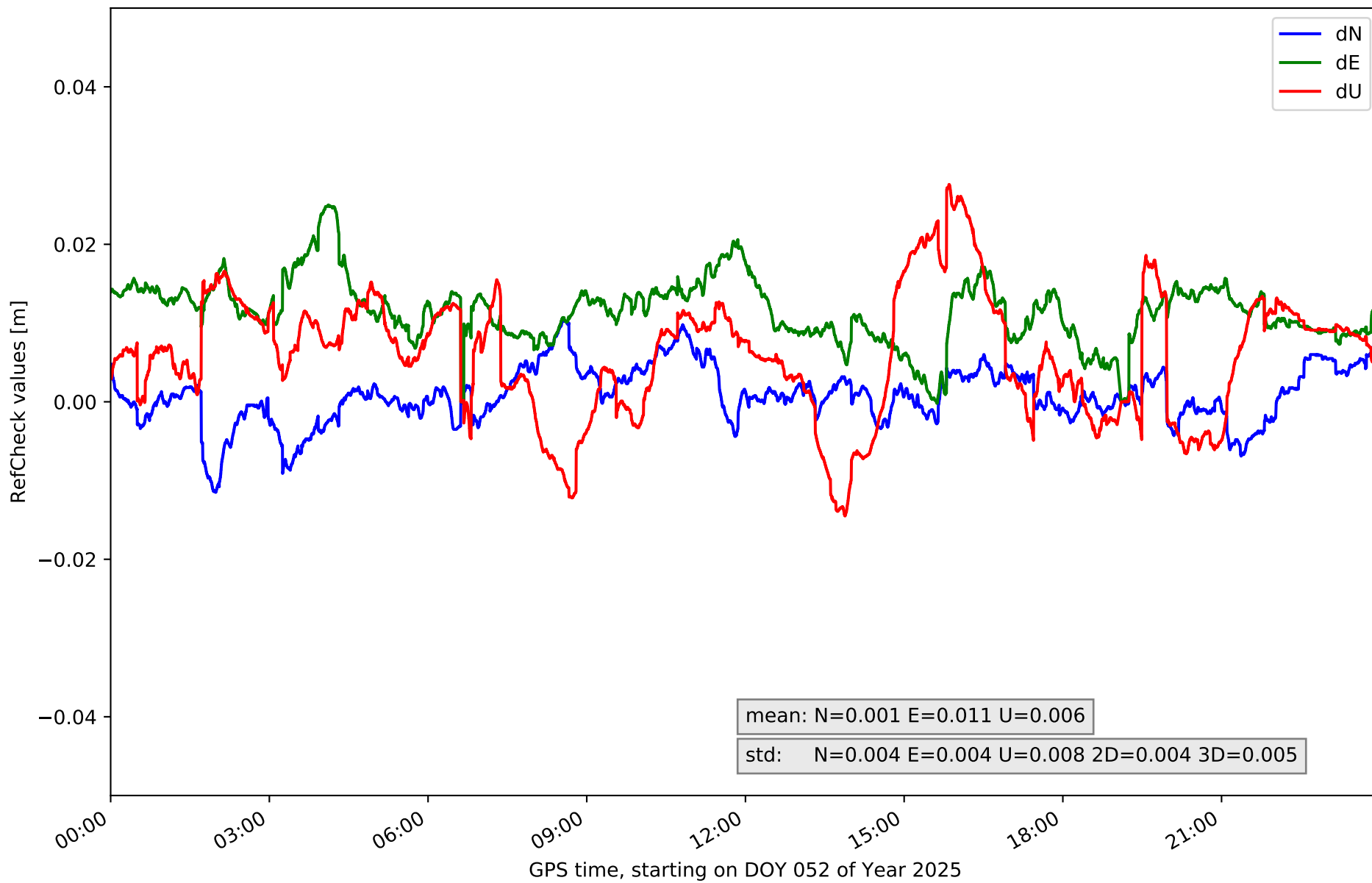
Station TN09 in network NT32



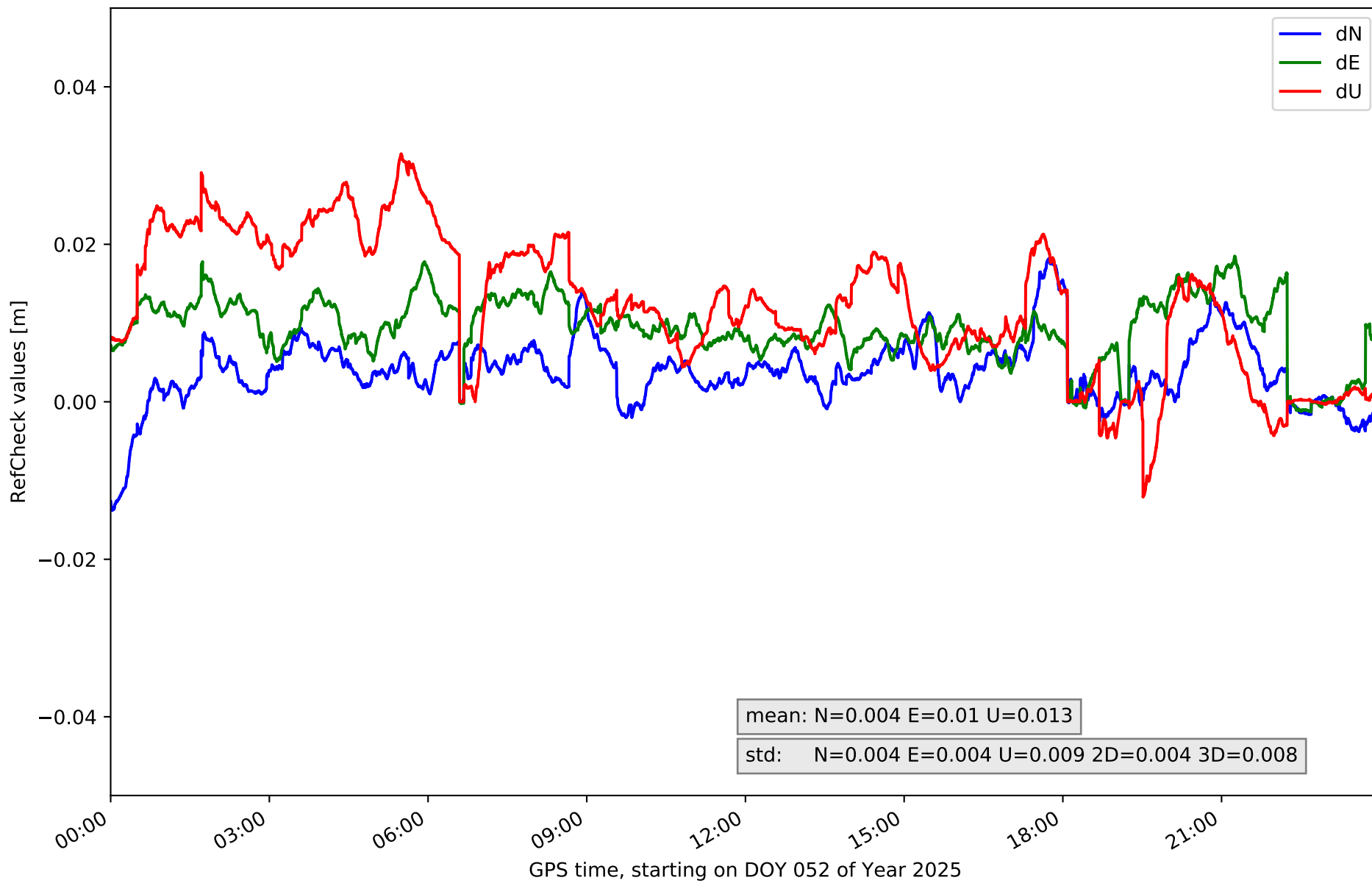
Station TE11 in network NT32



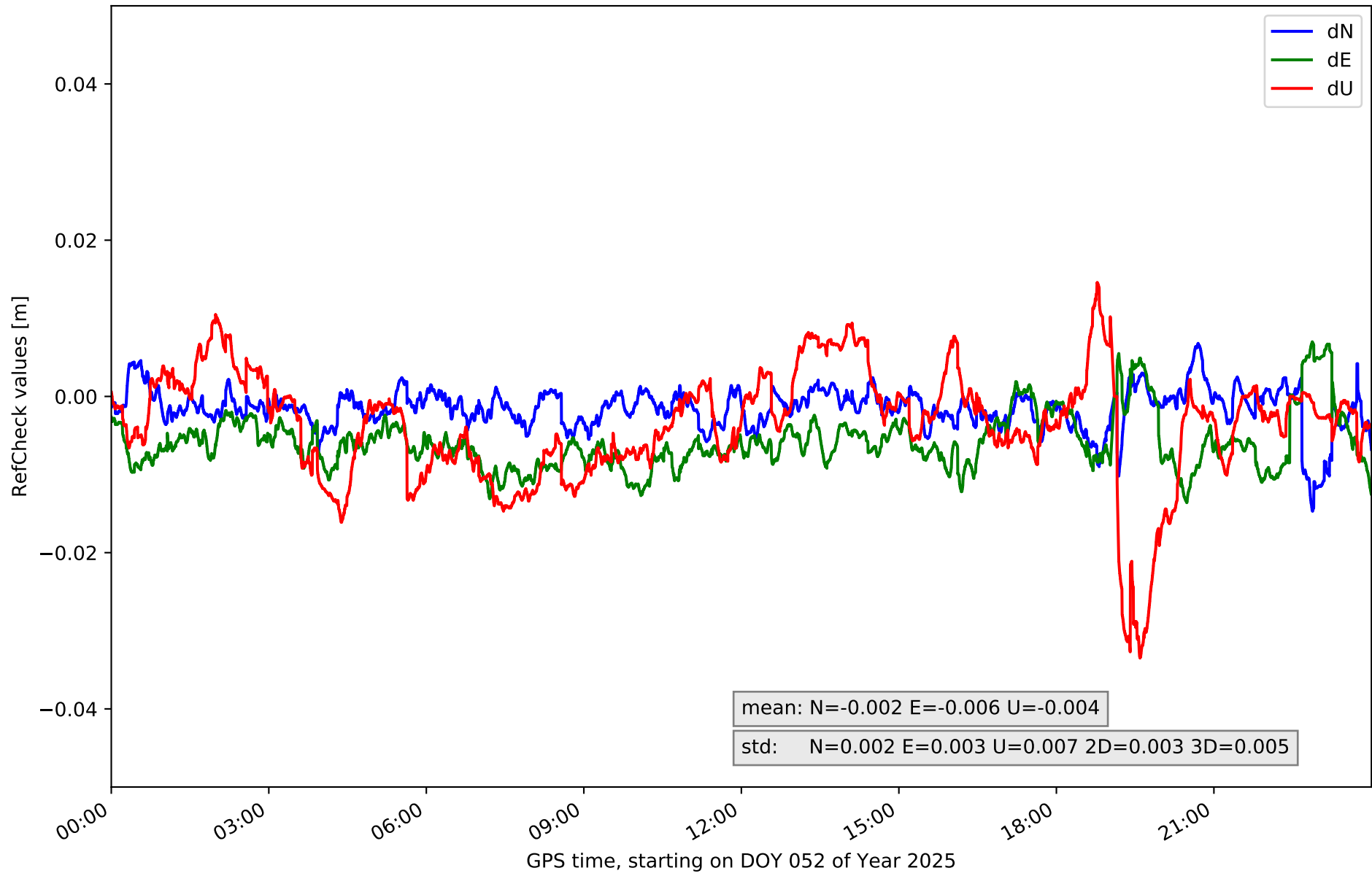
RefCheck for station EH01 in network NT32



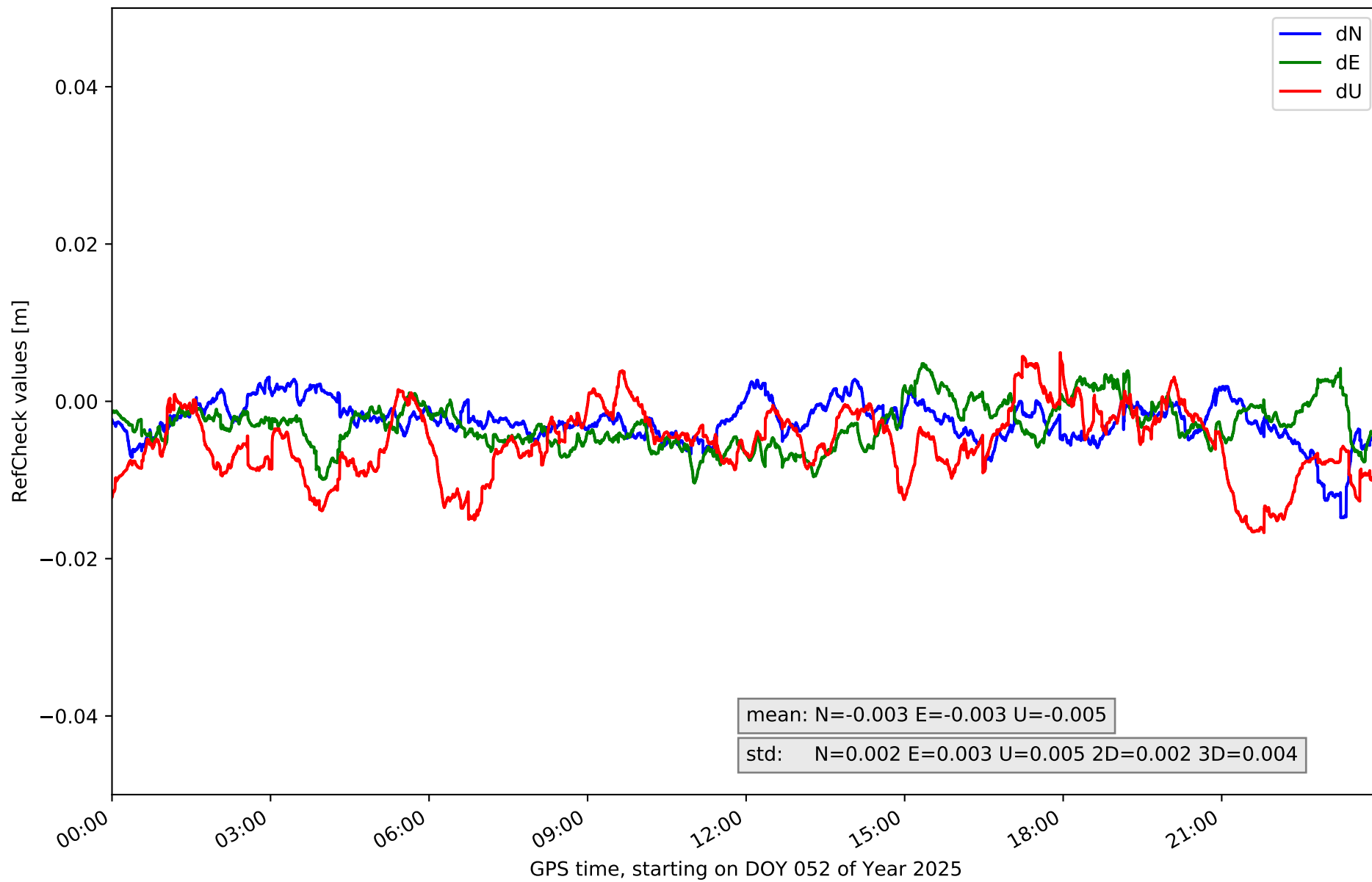
RefCheck for station EH02 in network NT32



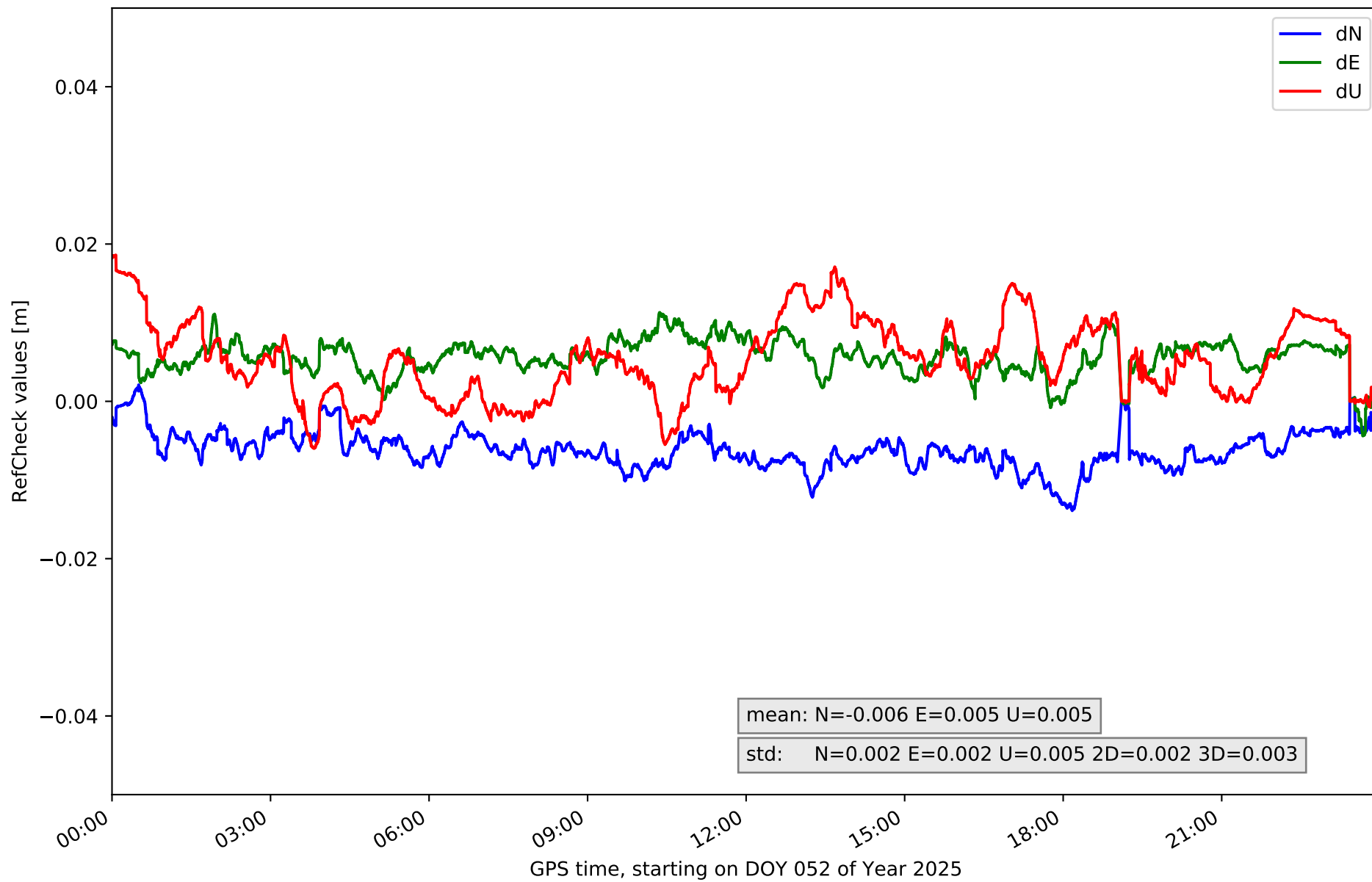
RefCheck for station GOM1 in network NT32



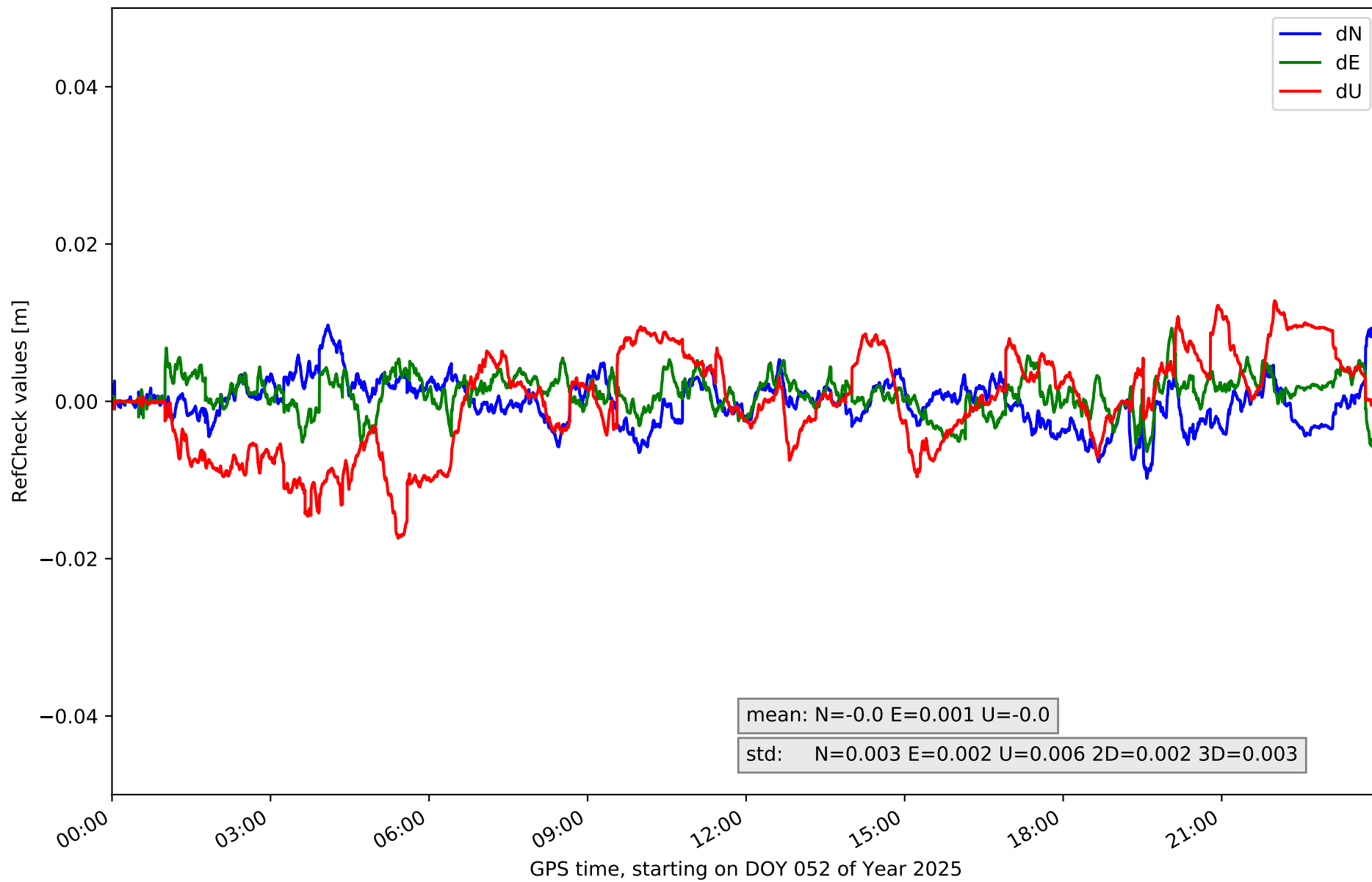
RefCheck for station IZAN in network NT32



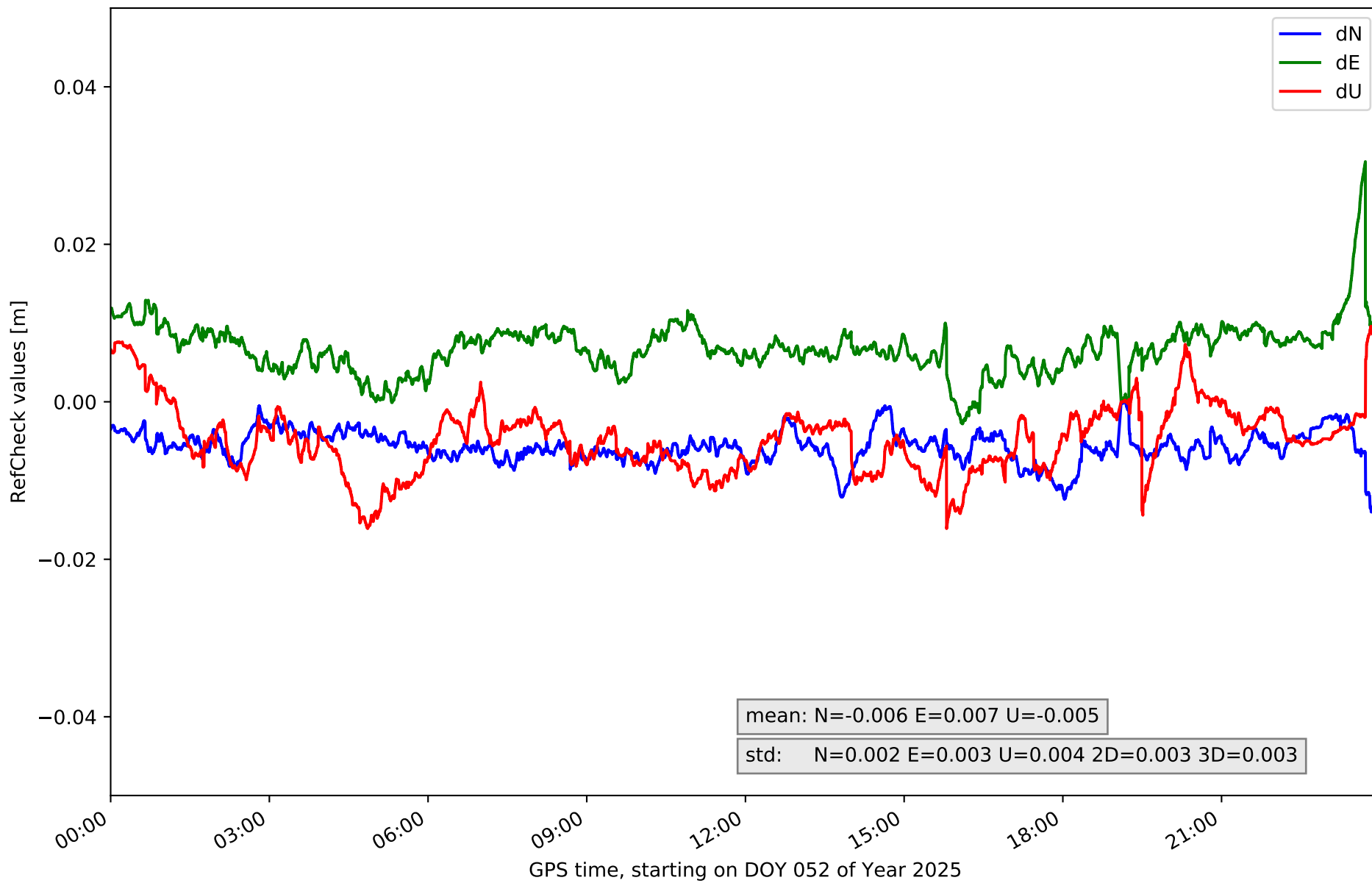
RefCheck for station LP01 in network NT32



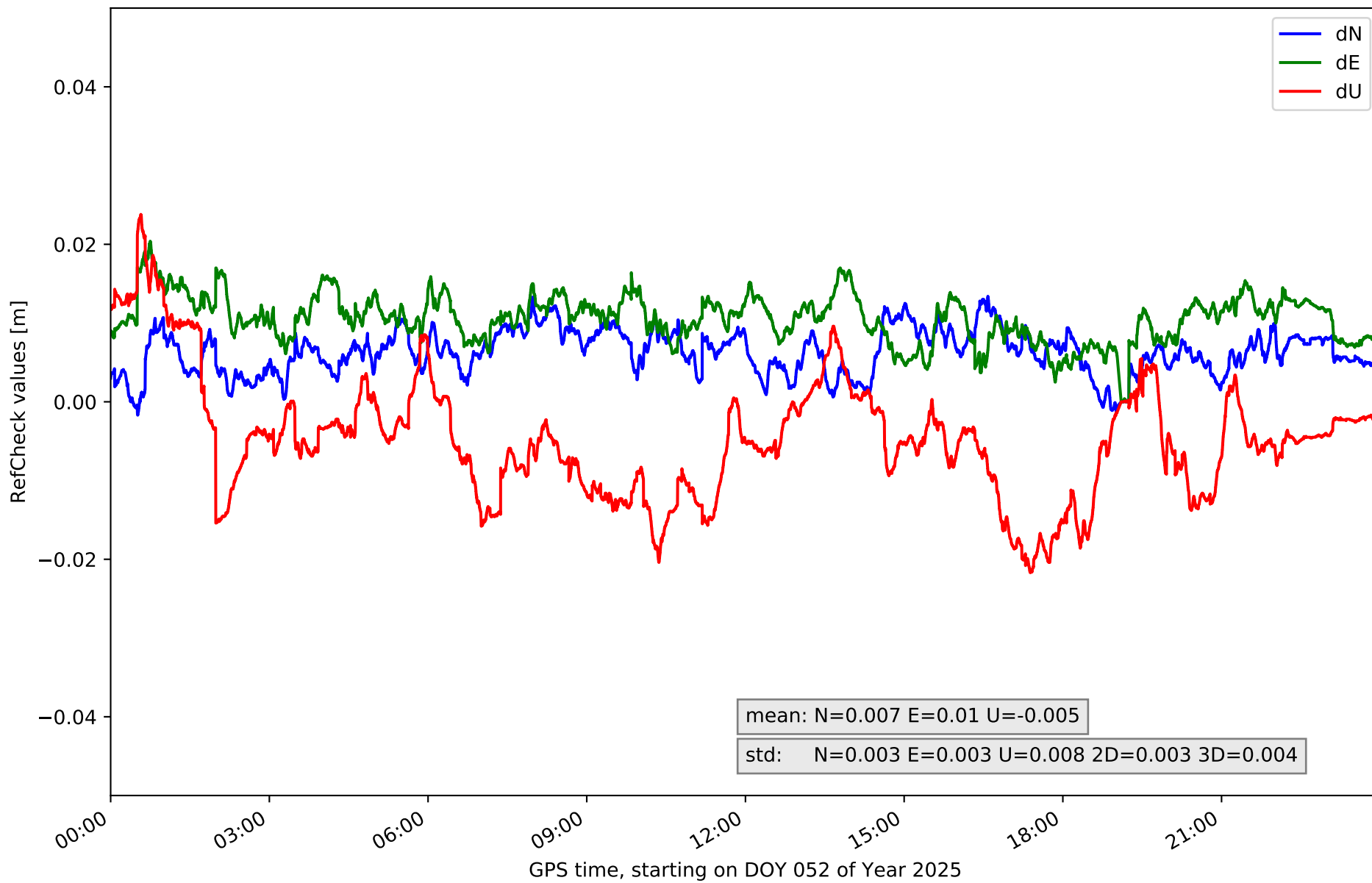
RefCheck for station LP03 in network NT32



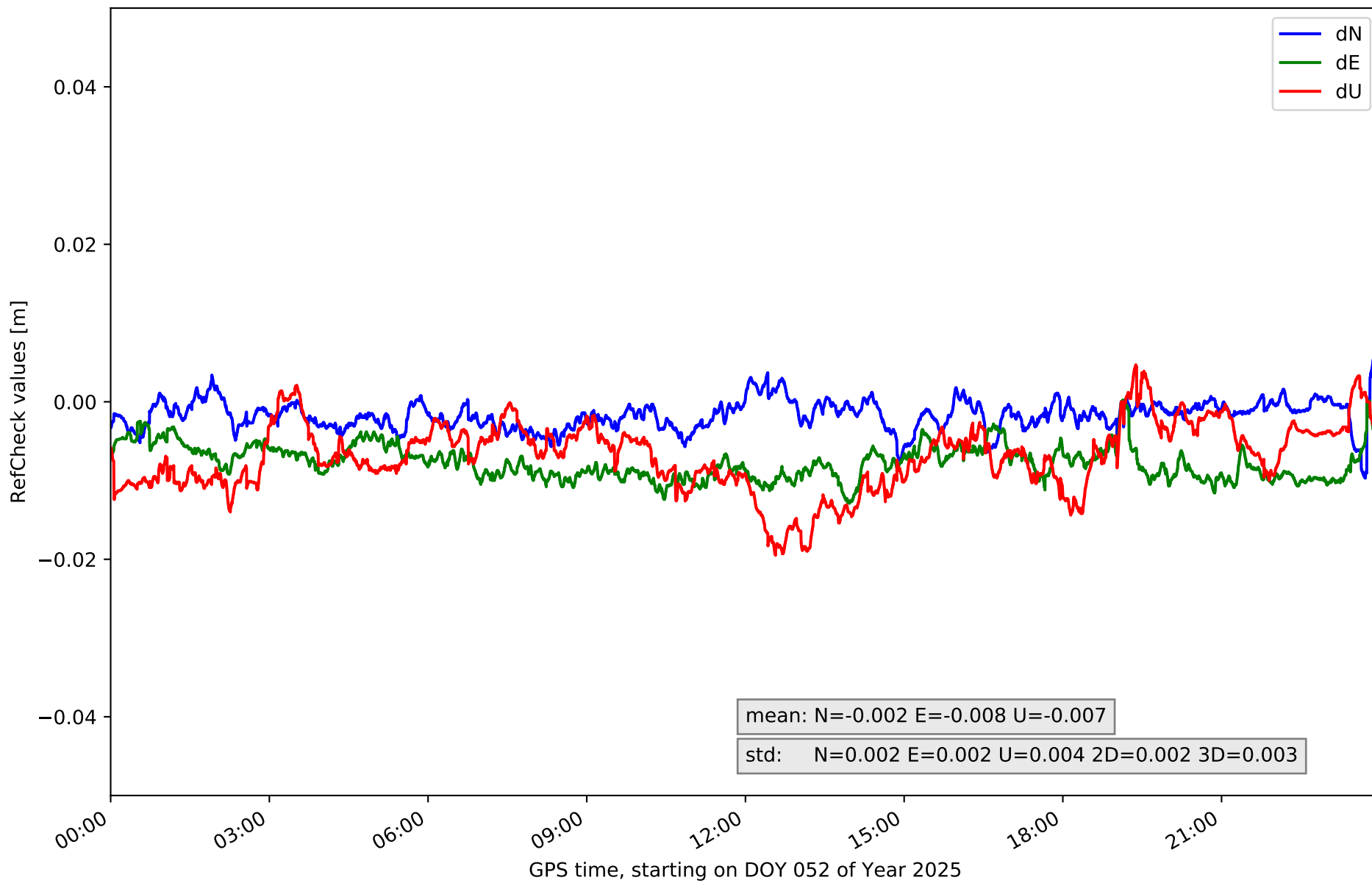
RefCheck for station LPAL in network NT32



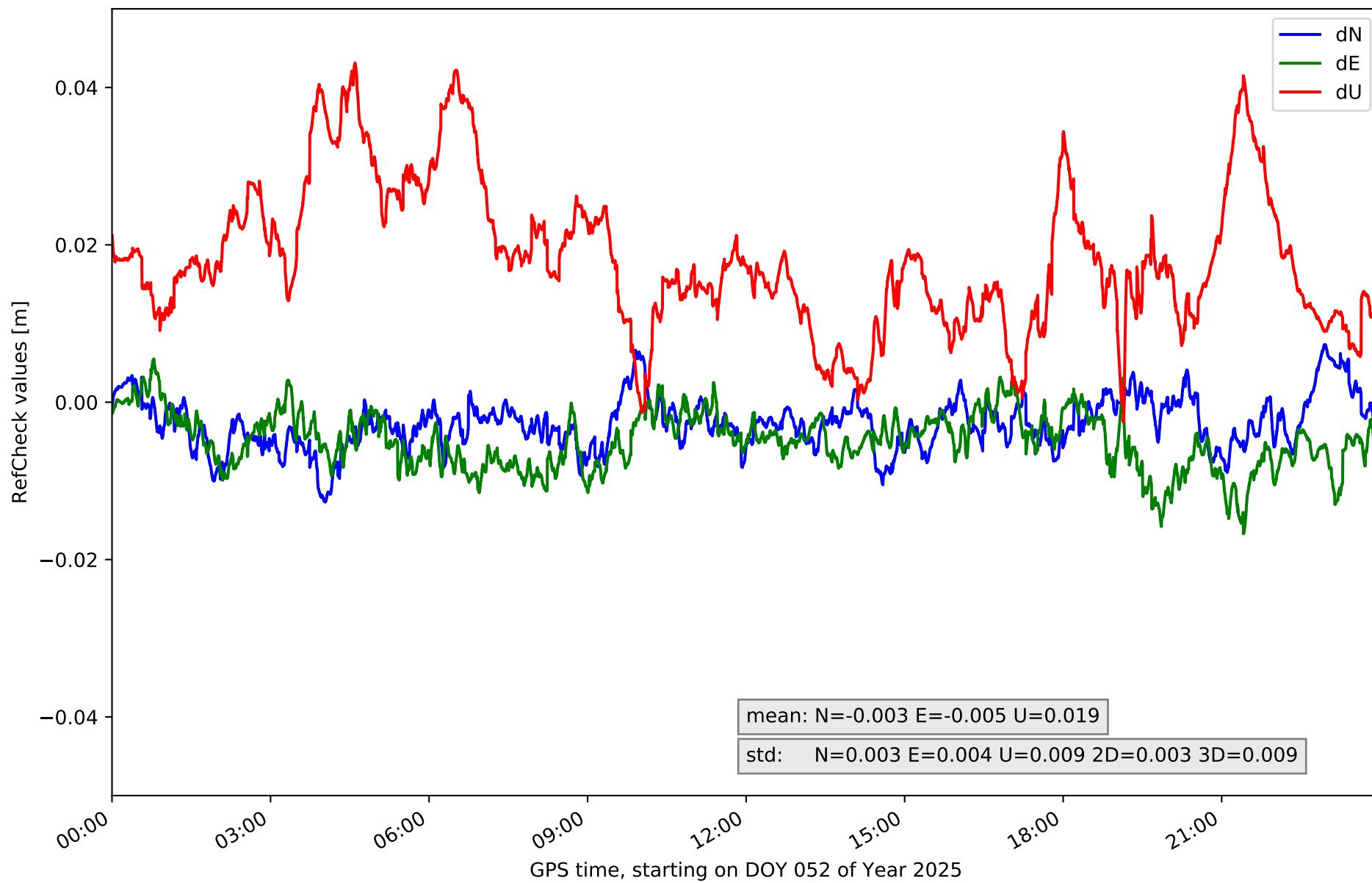
RefCheck for station LRES in network NT32



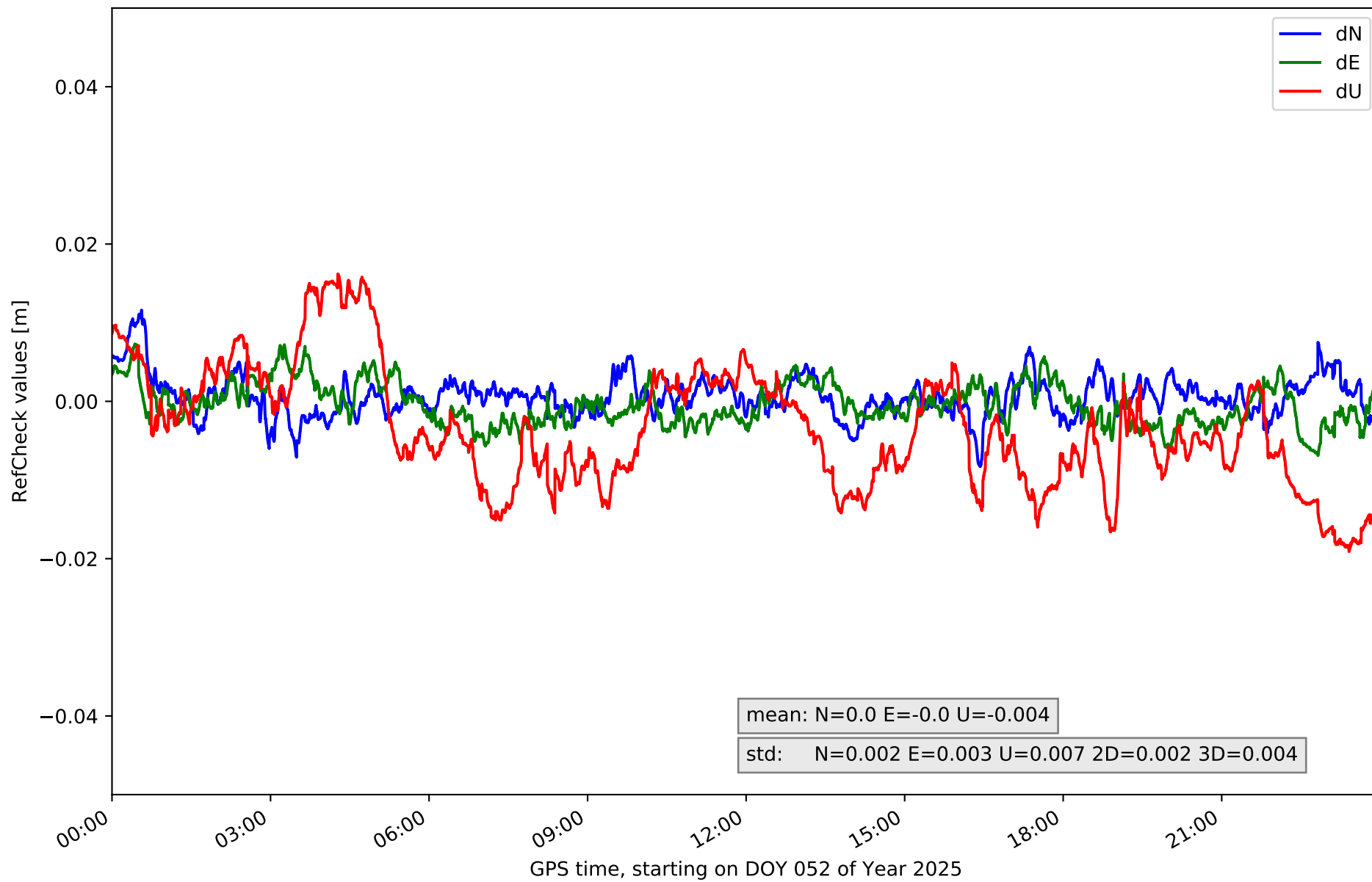
RefCheck for station TN01 in network NT32



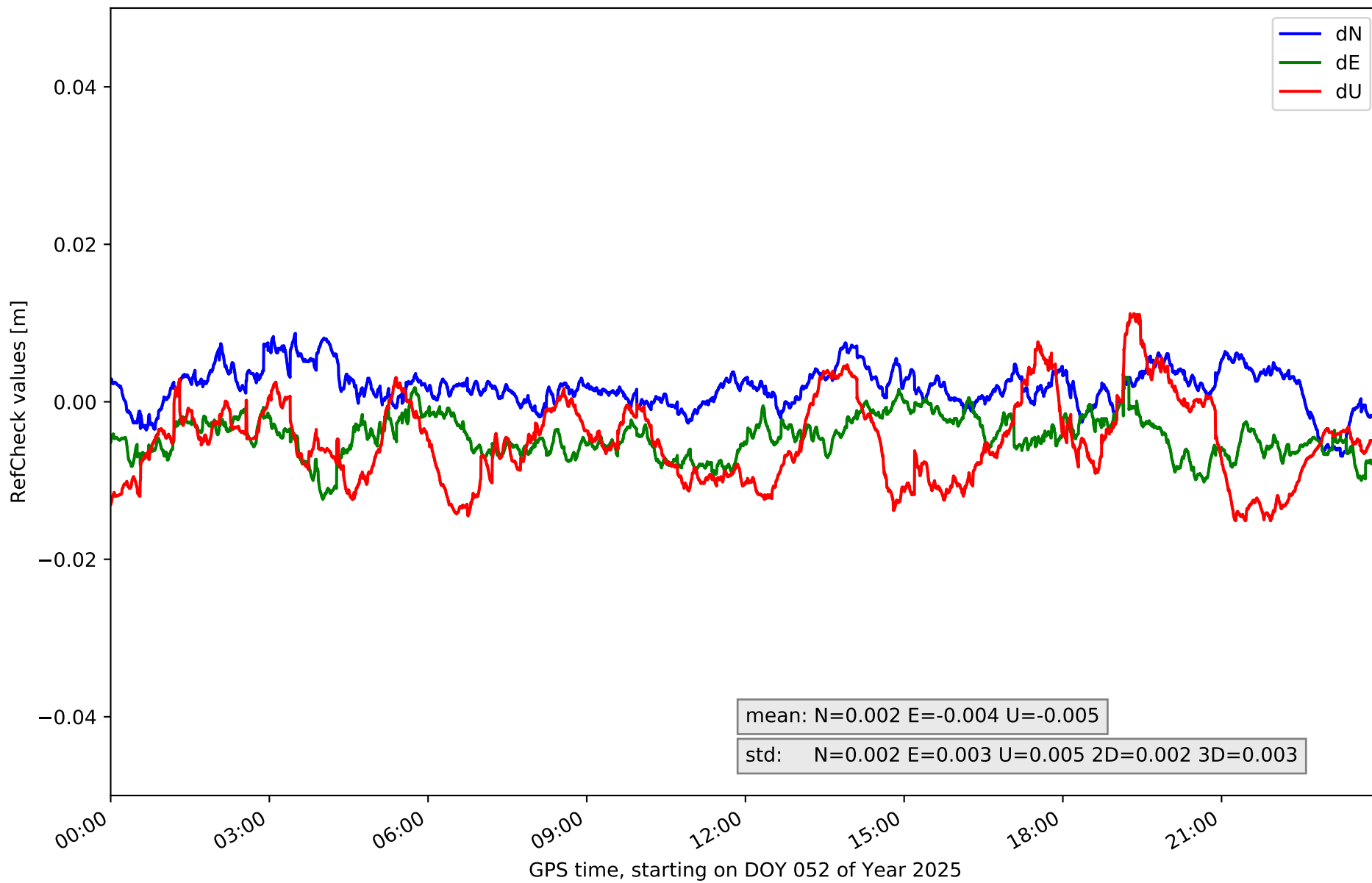
RefCheck for station TN02 in network NT32



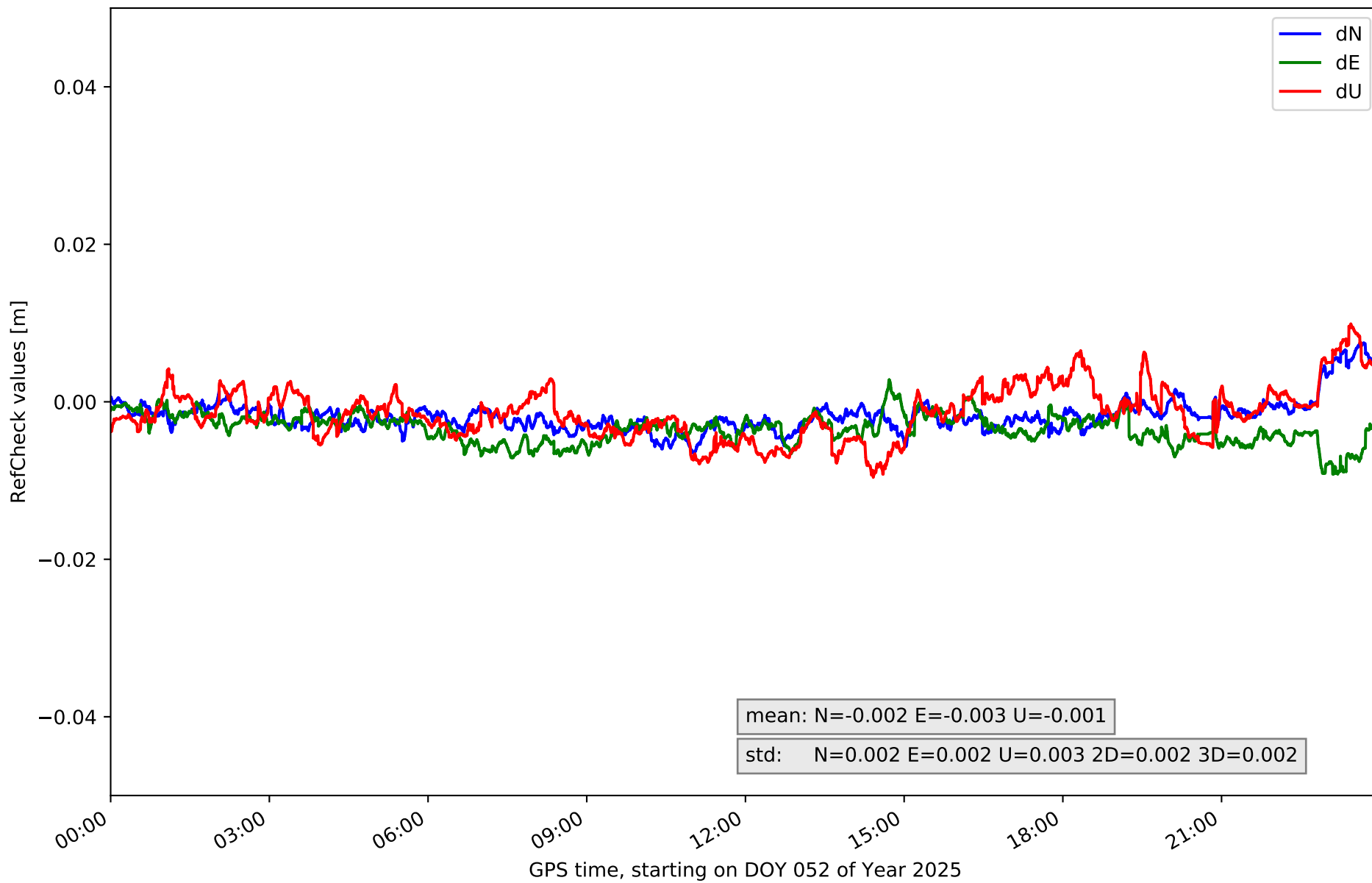
RefCheck for station TN03 in network NT32



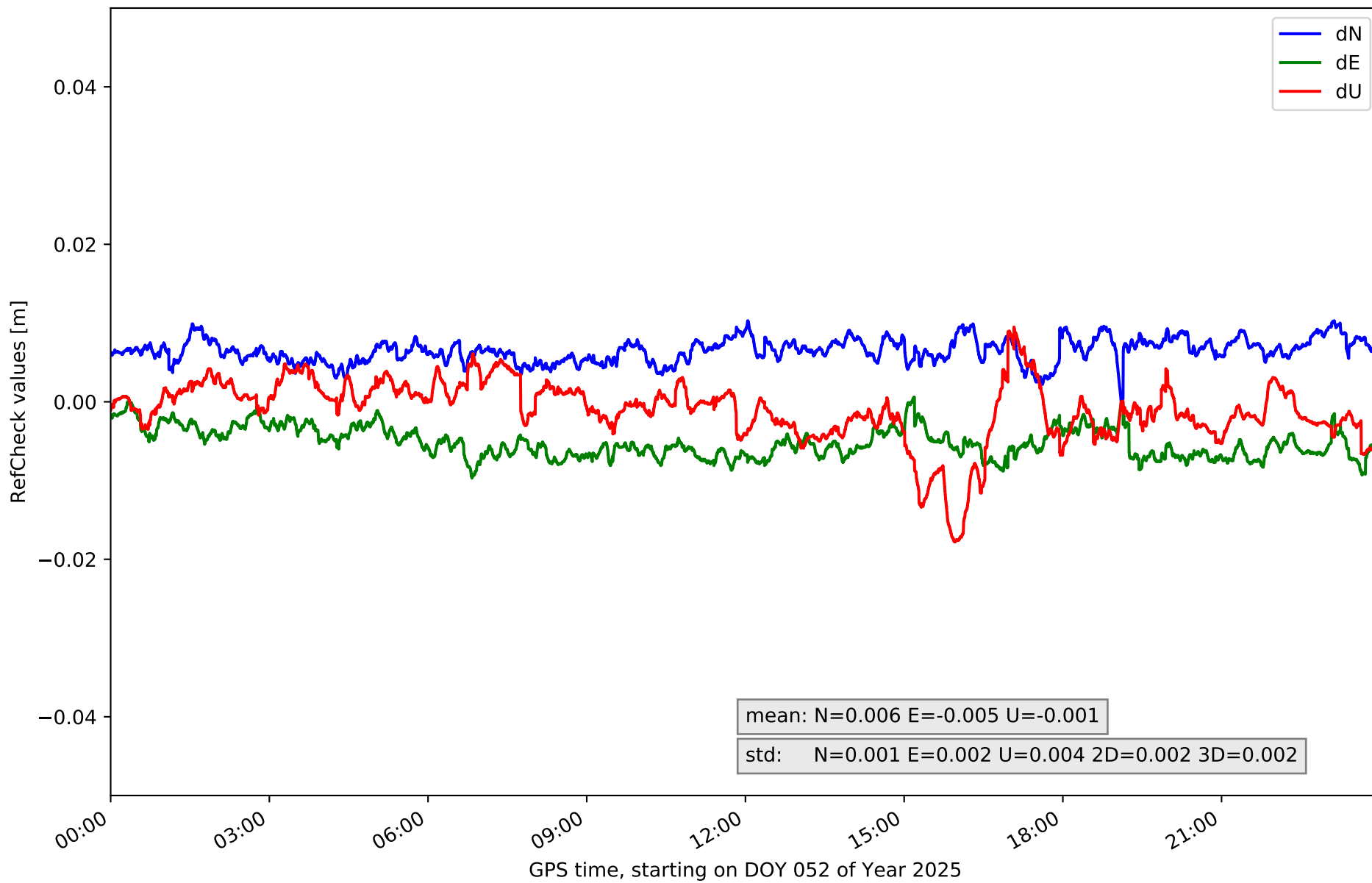
RefCheck for station TN04 in network NT32



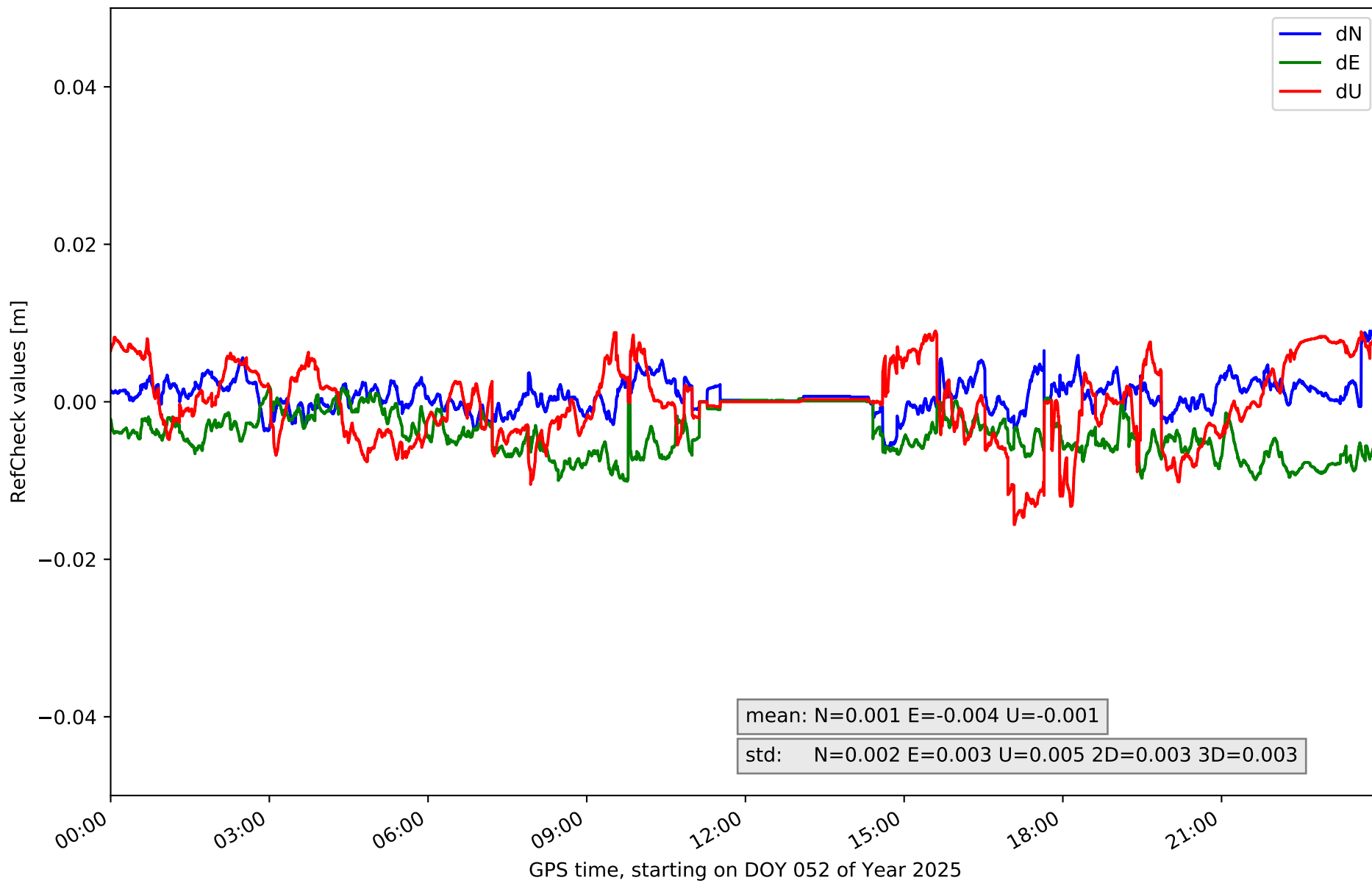
RefCheck for station TN06 in network NT32



RefCheck for station TN09 in network NT32



RefCheck for station TE11 in network NT32



RefCheck values for network NT32

Station	Nmin	Nmax	Nstd	Emin	Emax	Estd	Umin	Umax	Ustd	std2D	std3D	#2D > 0.01	% 2D > 0.01	#3D > 0.02	% 3D > 0.02
EH01	-0.011	0.01	0.004	-0.0	0.025	0.004	-0.015	0.028	0.008	0.004	0.005	46045	71.8	9714	15.2
EH02	-0.014	0.018	0.004	-0.001	0.018	0.004	-0.012	0.032	0.009	0.004	0.008	39944	62.3	28628	44.7
GOM1	-0.015	0.007	0.002	-0.014	0.007	0.003	-0.034	0.015	0.007	0.003	0.005	9787	15.3	1765	2.8
IZAN	-0.015	0.003	0.002	-0.01	0.005	0.003	-0.017	0.006	0.005	0.002	0.004	1330	2.1	0	0.0
LP01	-0.014	0.002	0.002	-0.004	0.011	0.002	-0.006	0.019	0.005	0.002	0.003	16933	26.4	123	0.2
LP03	-0.01	0.01	0.003	-0.006	0.009	0.002	-0.017	0.013	0.006	0.002	0.003	685	1.1	0	0.0
LPAL	-0.014	0.001	0.002	-0.003	0.03	0.003	-0.016	0.01	0.004	0.003	0.003	23401	36.5	531	0.8
LRES	-0.002	0.013	0.003	0.0	0.02	0.003	-0.022	0.024	0.008	0.003	0.004	51339	80.1	6704	10.5
TN01	-0.01	0.006	0.002	-0.013	0.0	0.002	-0.019	0.005	0.004	0.002	0.003	11368	17.7	1017	1.6
TN02	-0.013	0.007	0.003	-0.017	0.005	0.004	-0.003	0.043	0.009	0.003	0.009	10376	16.2	28660	44.7
TN03	-0.008	0.012	0.002	-0.007	0.007	0.003	-0.019	0.016	0.007	0.002	0.004	484	0.8	0	0.0
TN04	-0.007	0.009	0.002	-0.012	0.003	0.003	-0.015	0.011	0.005	0.002	0.003	1114	1.7	0	0.0
TN06	-0.006	0.007	0.002	-0.009	0.003	0.002	-0.01	0.01	0.003	0.002	0.002	609	0.9	0	0.0
TN09	0.0	0.01	0.001	-0.01	0.001	0.002	-0.018	0.009	0.004	0.002	0.002	12761	19.9	511	0.8
TE11	-0.006	0.01	0.002	-0.01	0.002	0.003	-0.016	0.011	0.005	0.003	0.003	1360	2.1	0	0.0
Mean	-0.01	0.008	0.002	-0.008	0.01	0.003	-0.016	0.017	0.006	0.003	0.004	15169.1	23.7	5176.9	8.1
Min/Max	-0.015	0.018	0.004	-0.017	0.03	0.004	-0.034	0.043	0.009	0.004	0.009	51339	80.1	28660	44.7

fixing statistic for network NT32

fixing percentage of	all GNSS	G	R	E	C
using threshold 0.3	84.2	86.8	85.3	78.6	87.4
considering satellites with dual-frequency fixed	74.2	84.2	79.3	51.7	85.2
considering all signals separately	72.4	84.1	79.3	51.1	84.9