

summary for network NT32

timeperiod chosen: from 2025-01-21-00:00:00 until 2025-01-21-23:59:58

average update rate (durations larger than 15 seconds considered as observation gap): 1.2 seconds

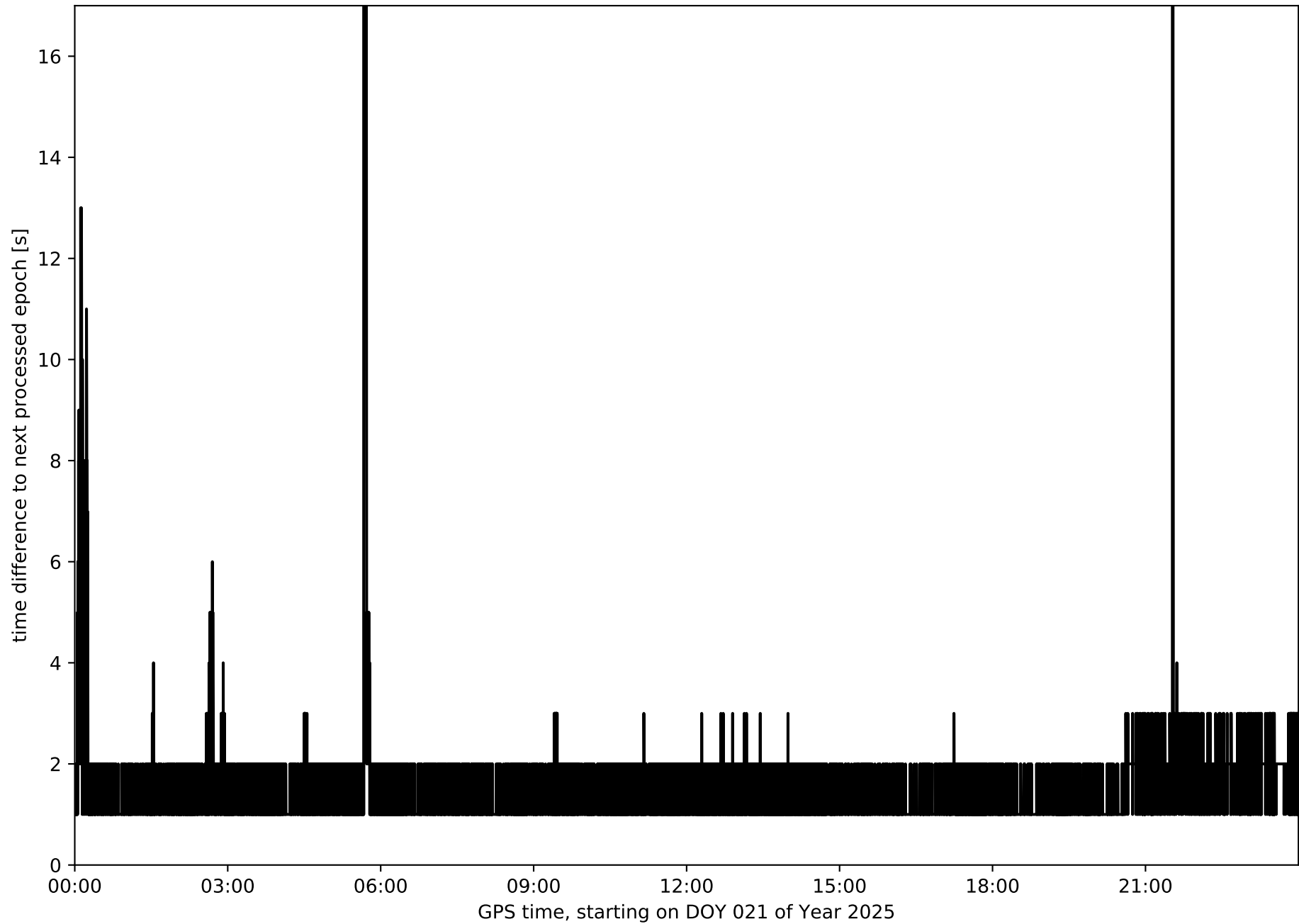
average fixing percentage with threshold set to 0.3: 87.5 percent

stations available: 14 of 16

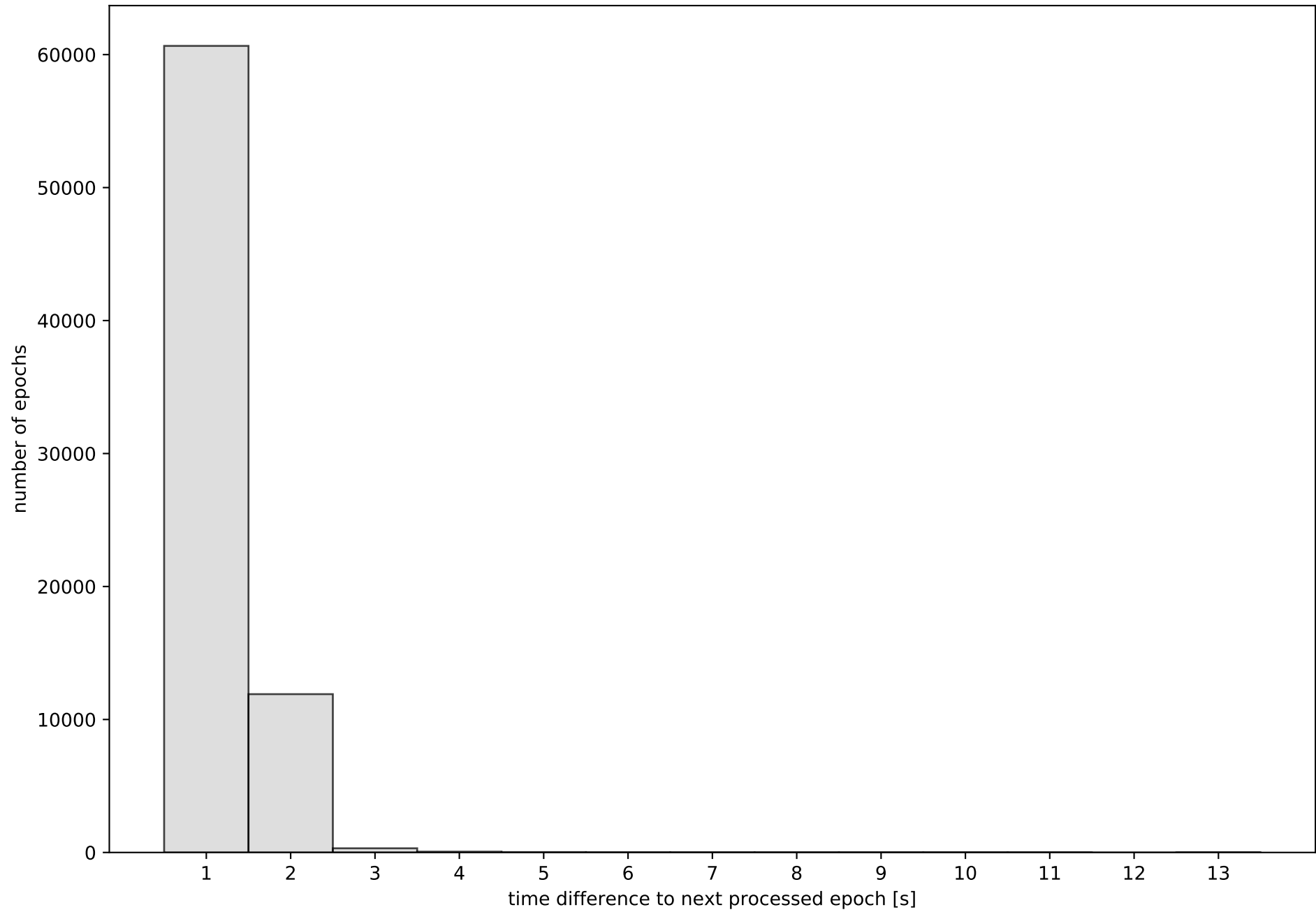
station information:

station EH01:	antenna: LEIAR20	LEIM	receiver: LEICA GR25	height: 801.016
station EH02:	antenna: TRM59900.00	SCIS	receiver: TRIMBLE NETR9	height: 85.364
station GOM1:	antenna: LEIAR20	LEIM	receiver: LEICA GR50	height: 48.789
station IZAN:	antenna: LEIAT504GG	LEIS	receiver: LEICA GR50	height: 2417.44
station LP01:	antenna: TRM57971.00	NONE	receiver: TRIMBLE ALLOY	height: 675.249
station LP03:	antenna: TRM59900.00	NONE	receiver: TRIMBLE NETR9	height: 919.563
station LPAL:	antenna: LEIAR20	LEIM	receiver: LEICA GR50	height: 2199.31
station TN01:	antenna: LEIAR20	LEIM	receiver: LEICA GR50	height: 51.859
station TN02:	antenna: TRM159900.00	SCIS	receiver: TRIMBLE ALLOY	height: 54.509
station TN03:	antenna: TRM159900.00	SCIS	receiver: TRIMBLE ALLOY	height: 58.588
station TN04:	antenna: LEIAT504	LEIS	receiver: LEICA GR50	height: 1468.105
station TN06:	antenna: LEIAR20	NONE	receiver: LEICA GR50	height: 1053.548
station TN09:	antenna: LEIAR20	NONE	receiver: LEICA GR50	height: 1582.15
station TE11:	antenna: LEIAR10	NONE	receiver: LEICA GR25	height: 2092.021

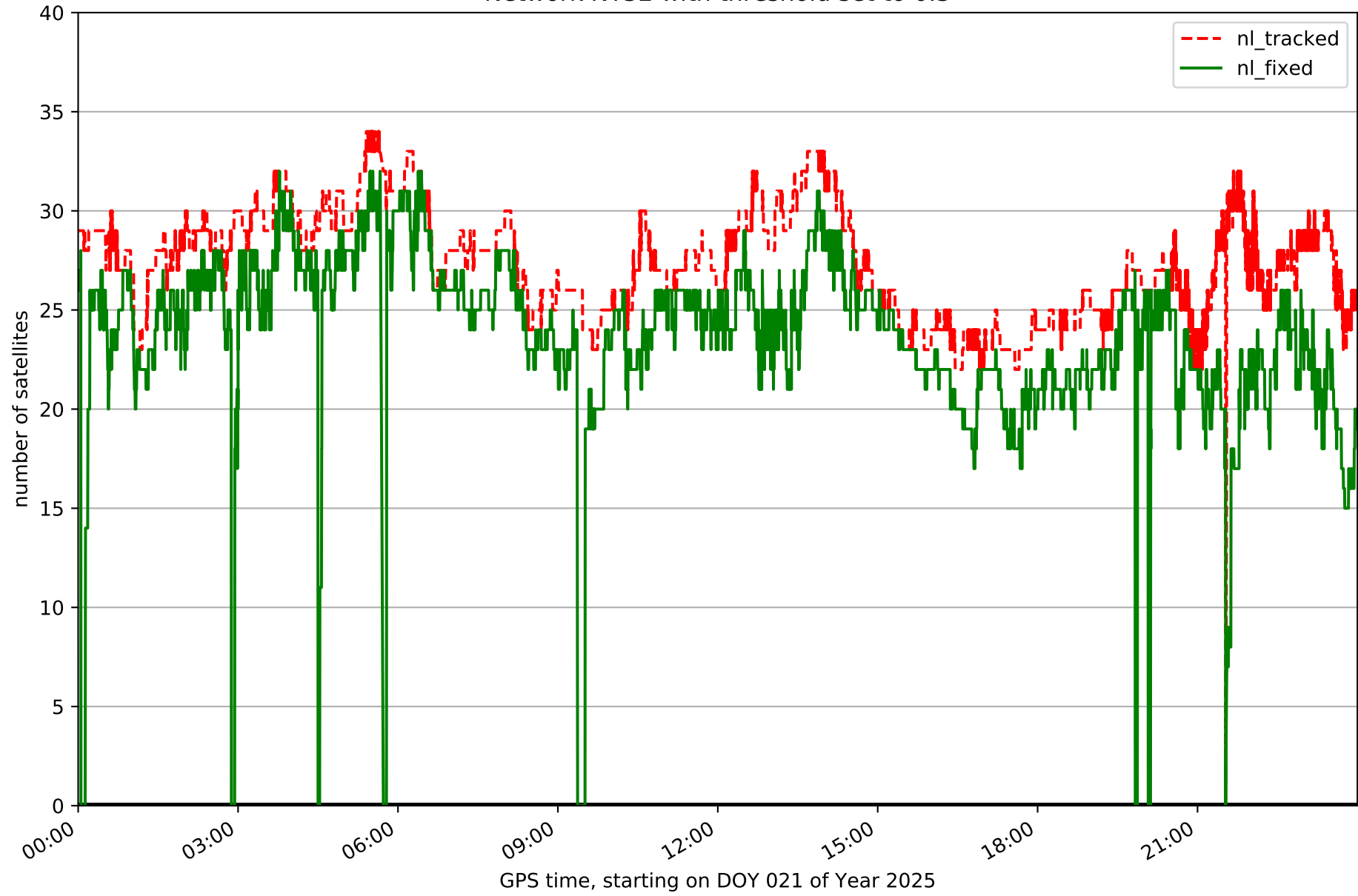
Processing rate in network NT32



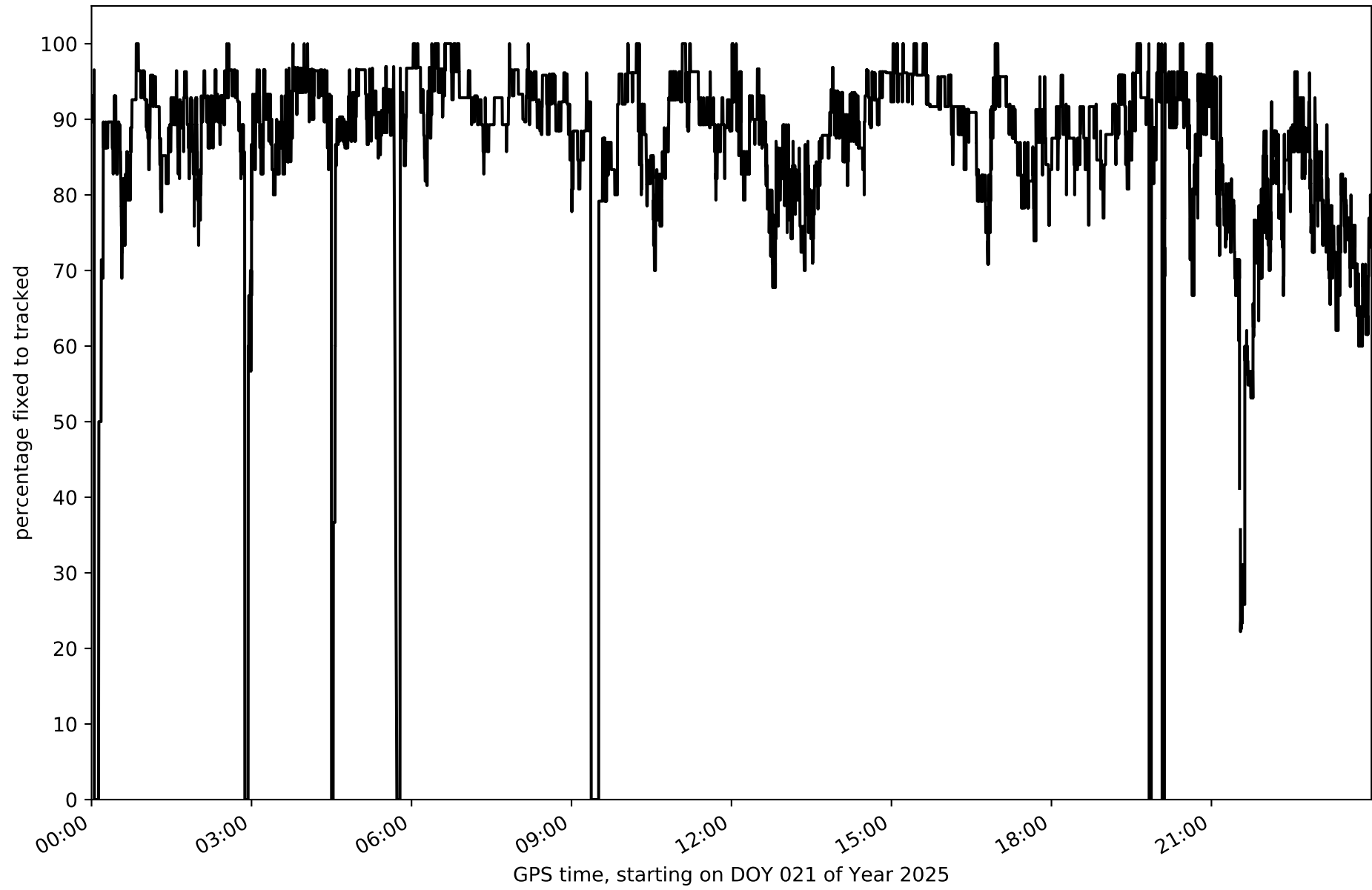
Histogram of the processing rate in network NT32 (durations larger 15 seconds neglected)



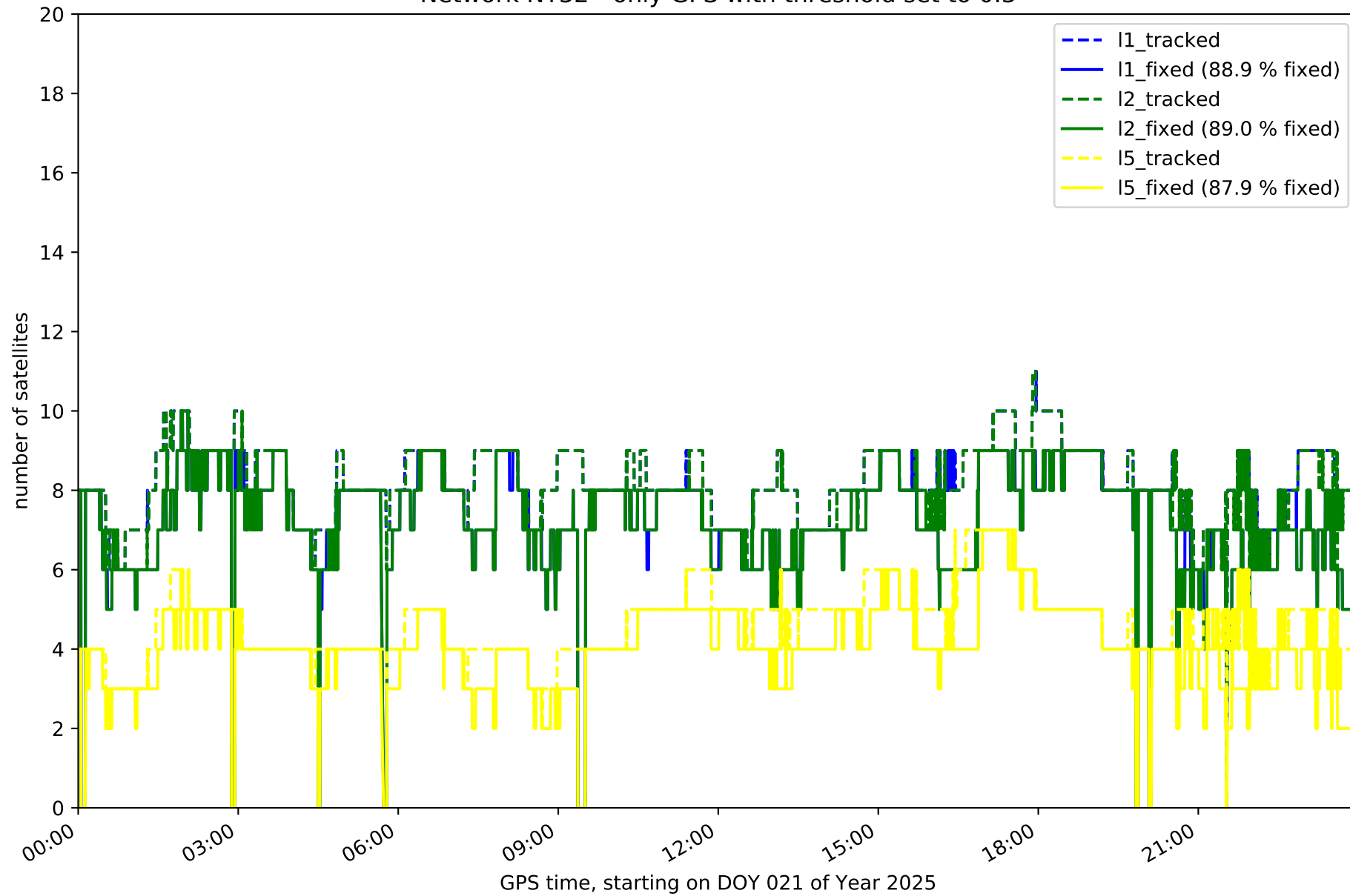
Network NT32 with threshold set to 0.3



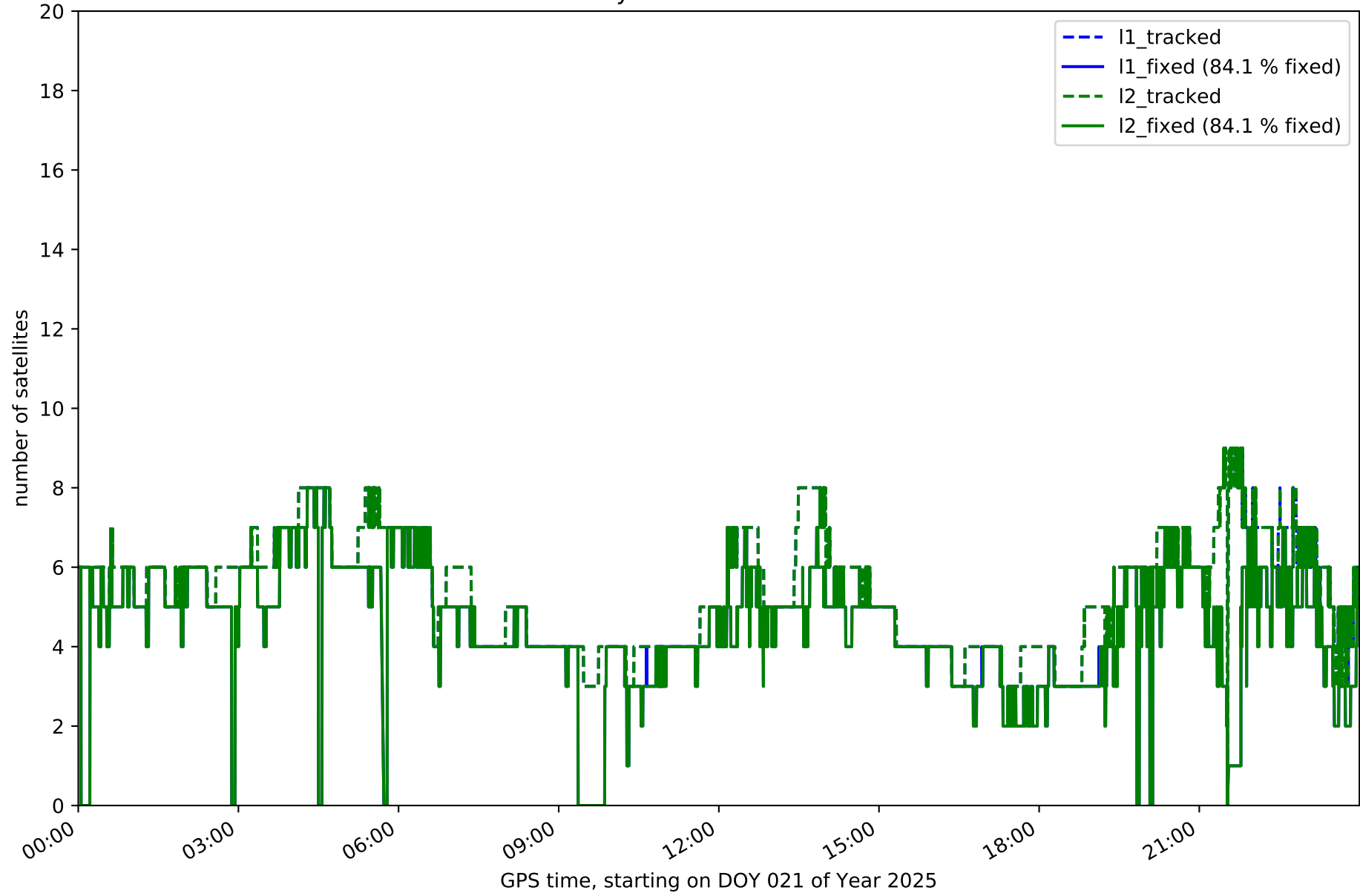
Fixing percentage of satellites in network NT32 with threshold set to 0.3



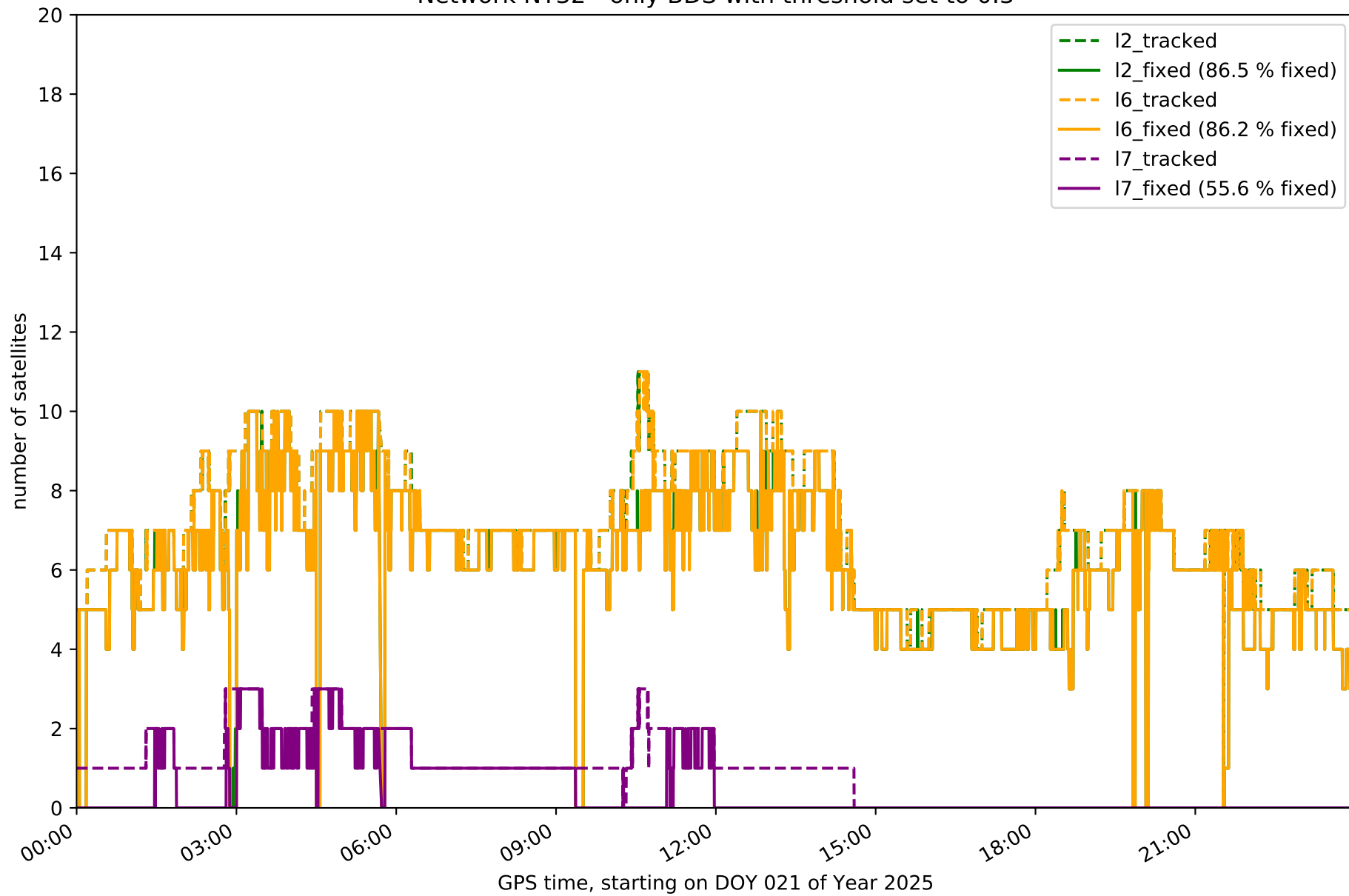
Network NT32 - only GPS with threshold set to 0.3



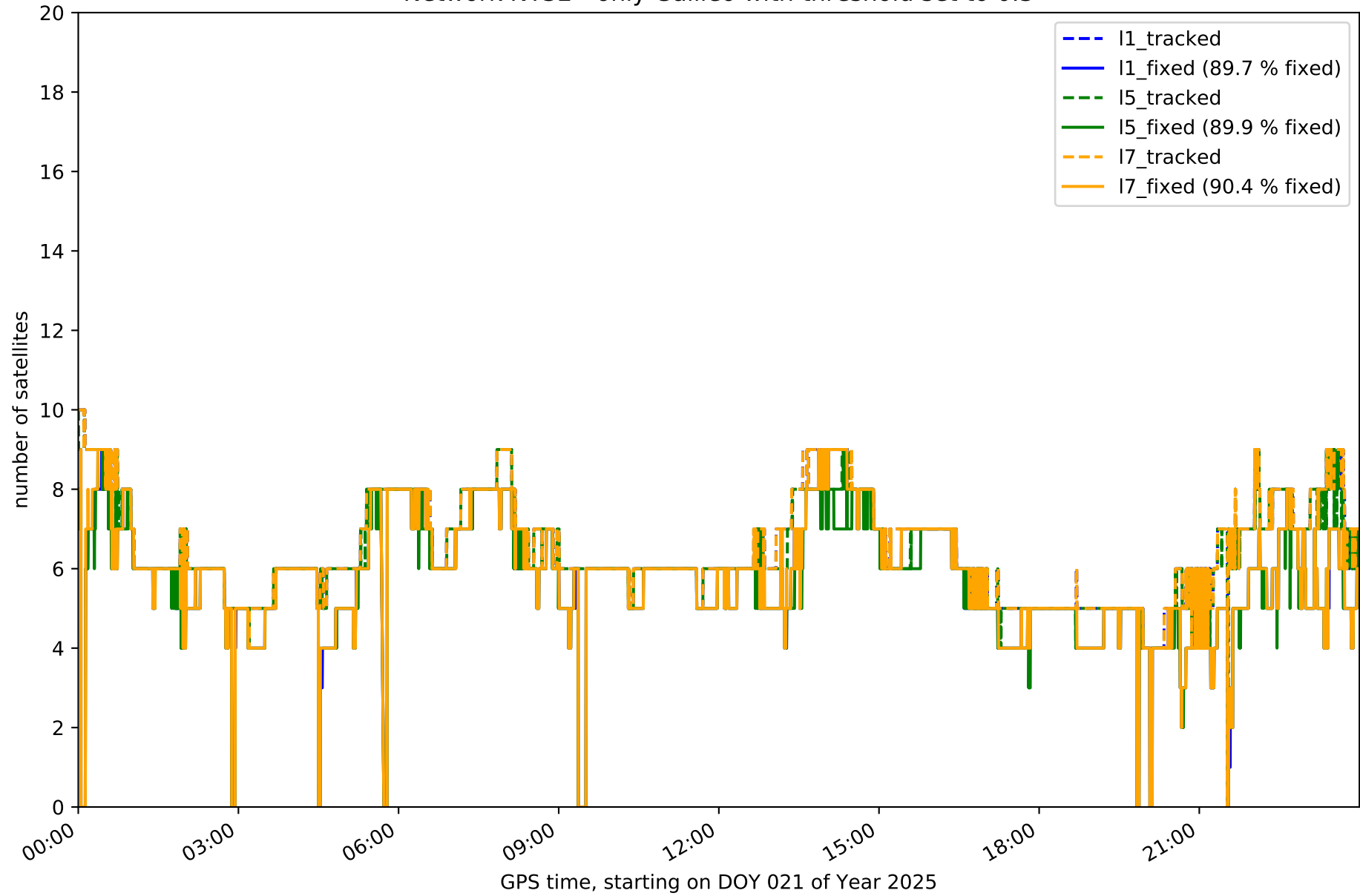
Network NT32 - only GLONASS with threshold set to 0.3



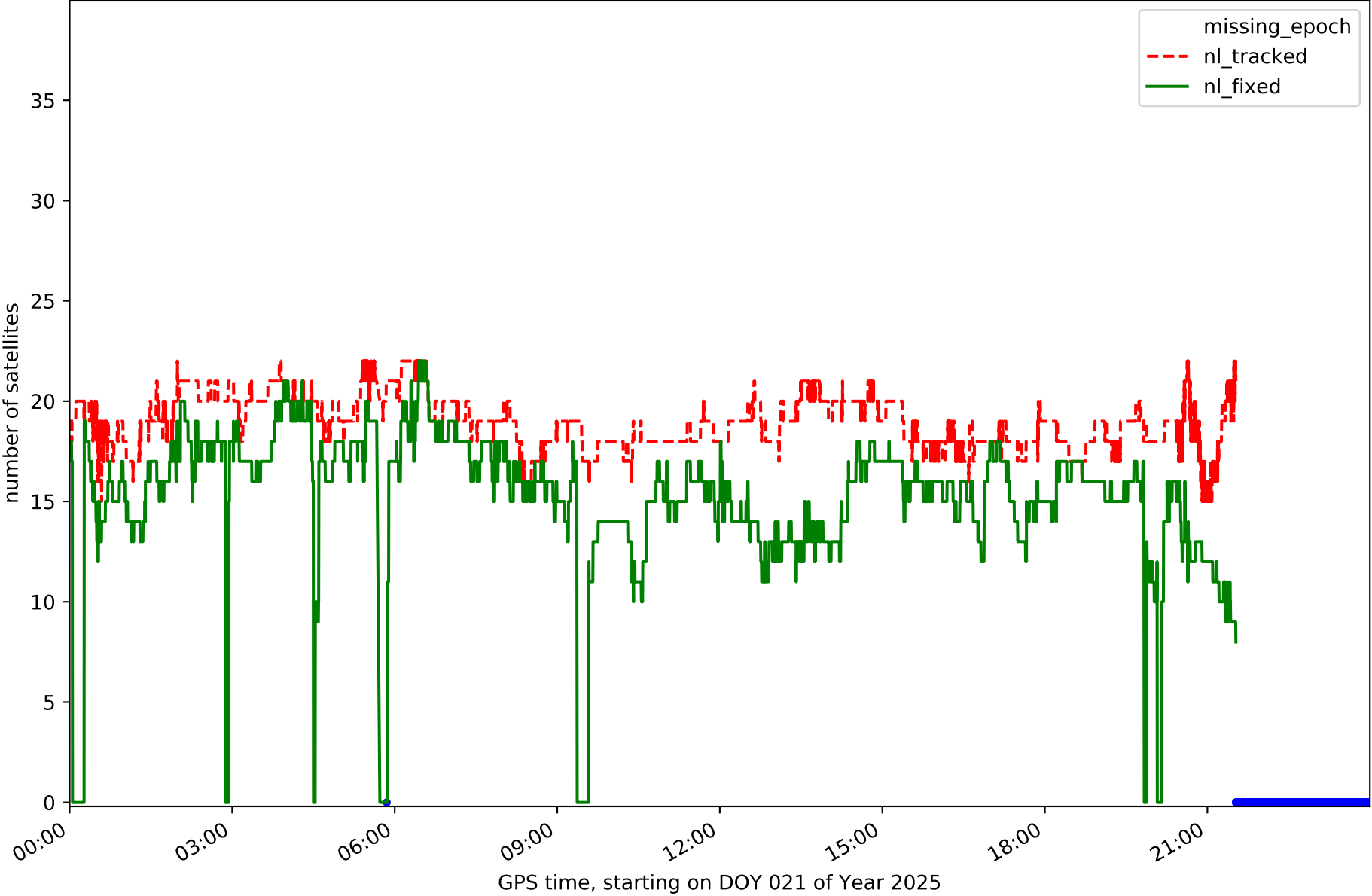
Network NT32 - only BDS with threshold set to 0.3



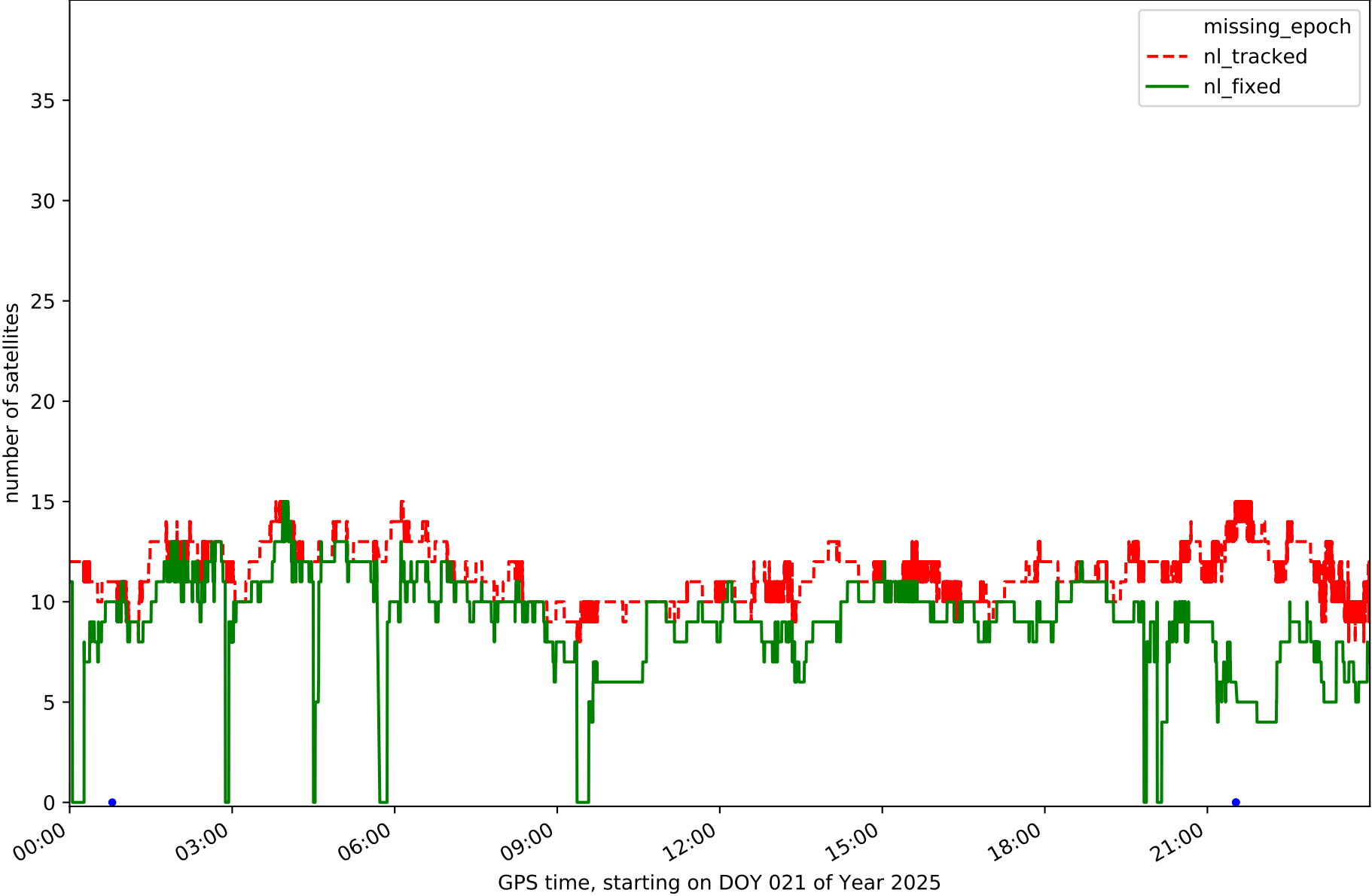
Network NT32 - only Galileo with threshold set to 0.3



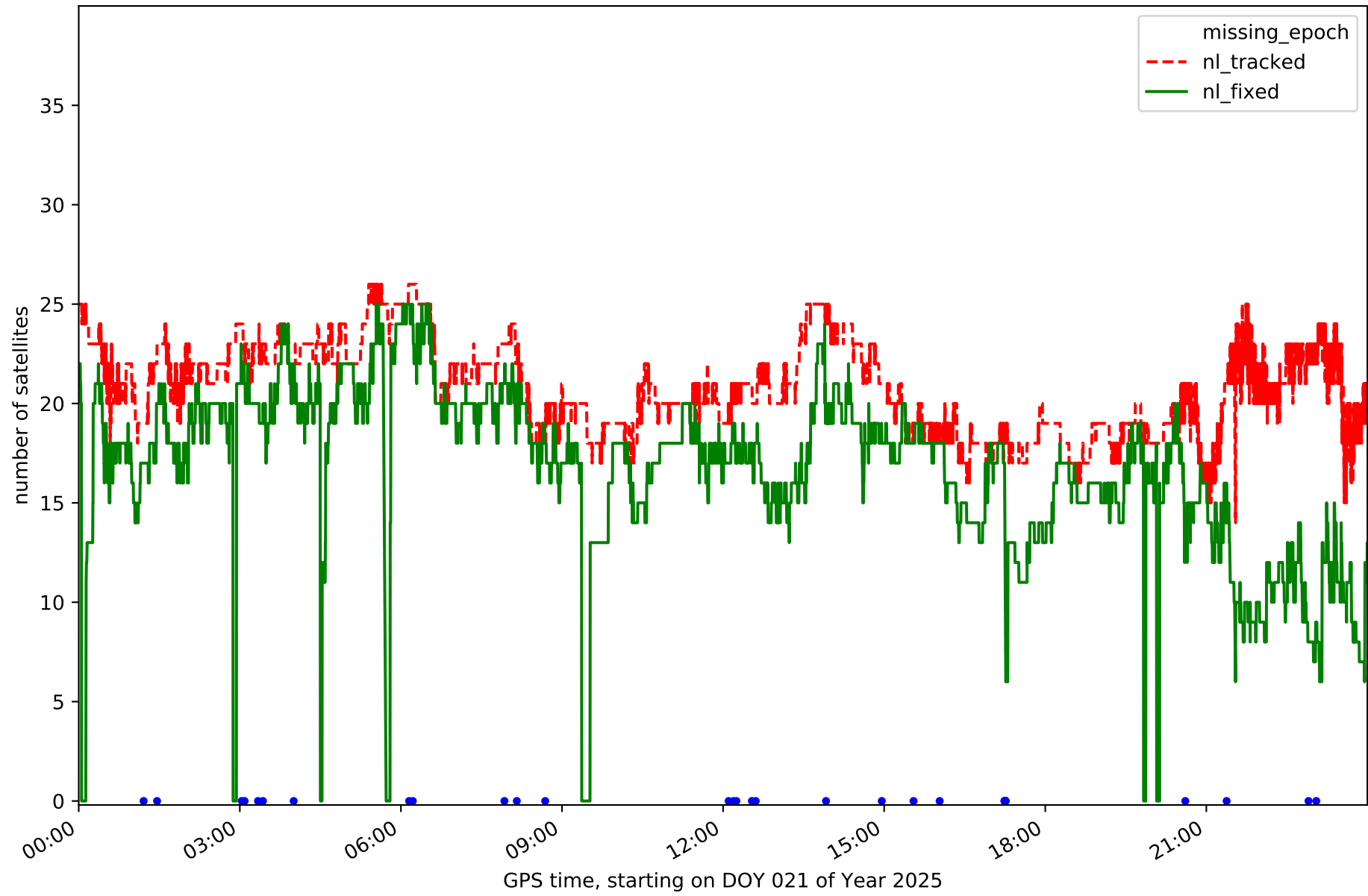
Station EH01 in network NT32



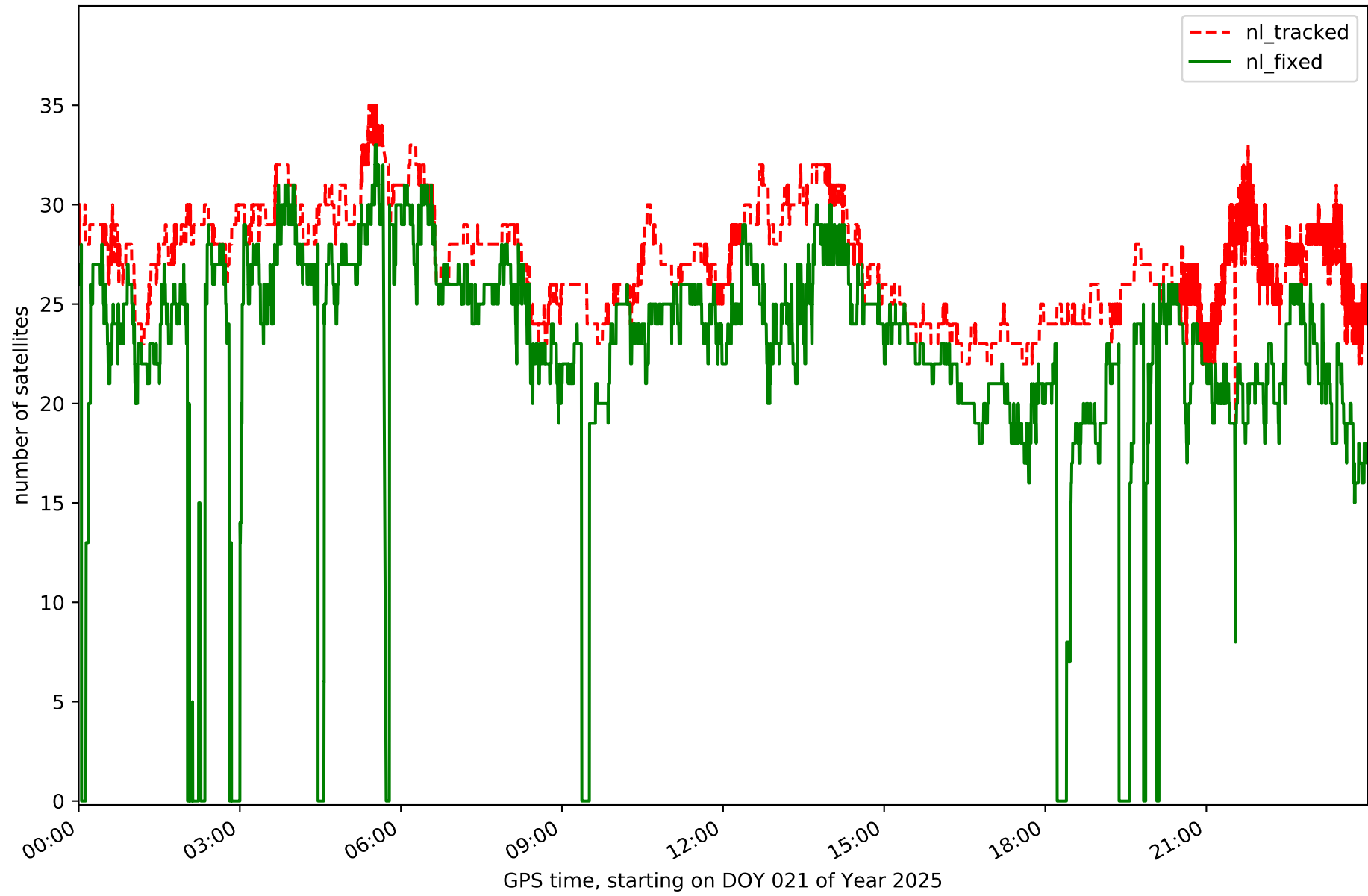
Station EH02 in network NT32



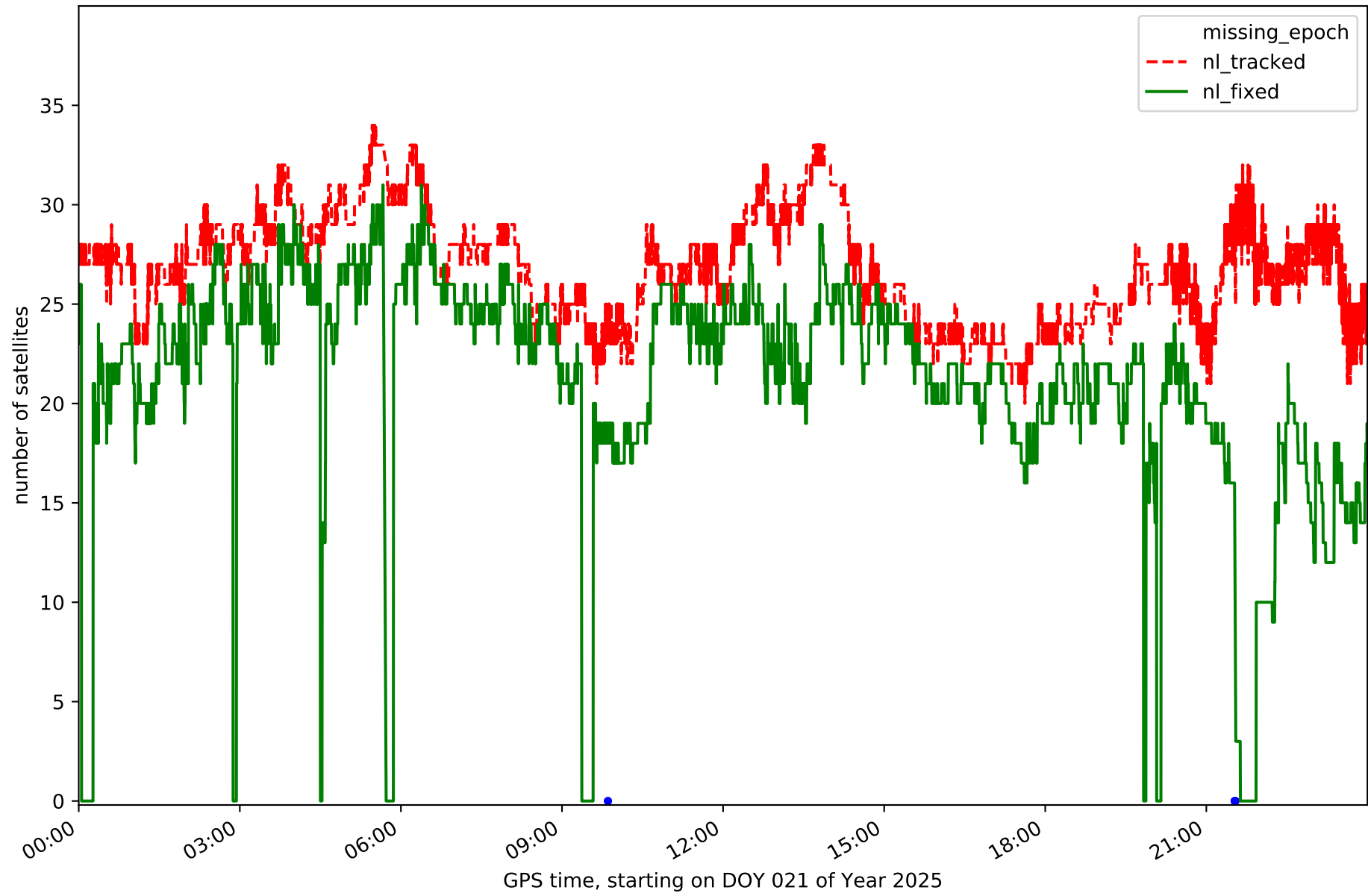
Station GOM1 in network NT32



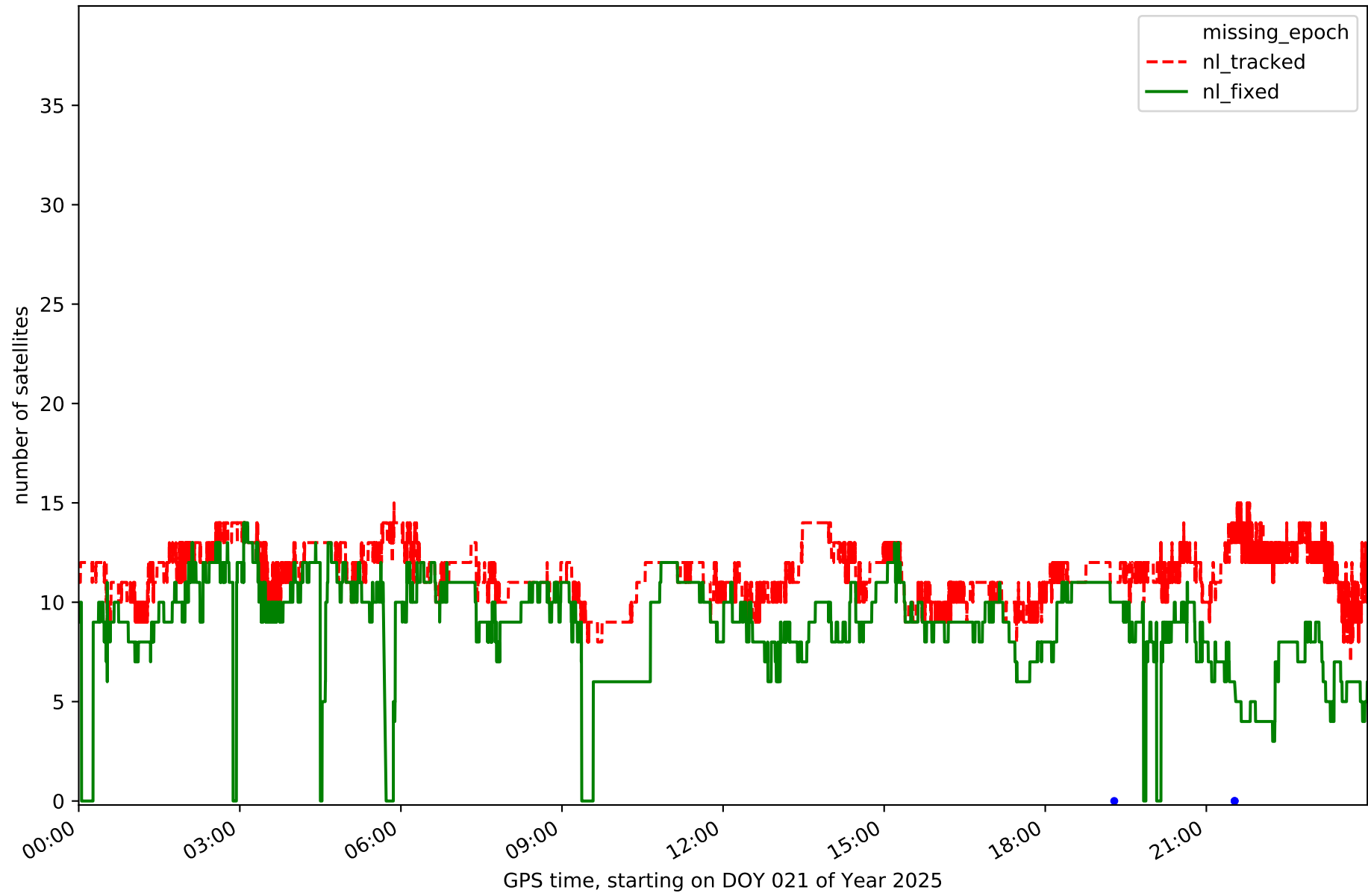
Station IZAN in network NT32



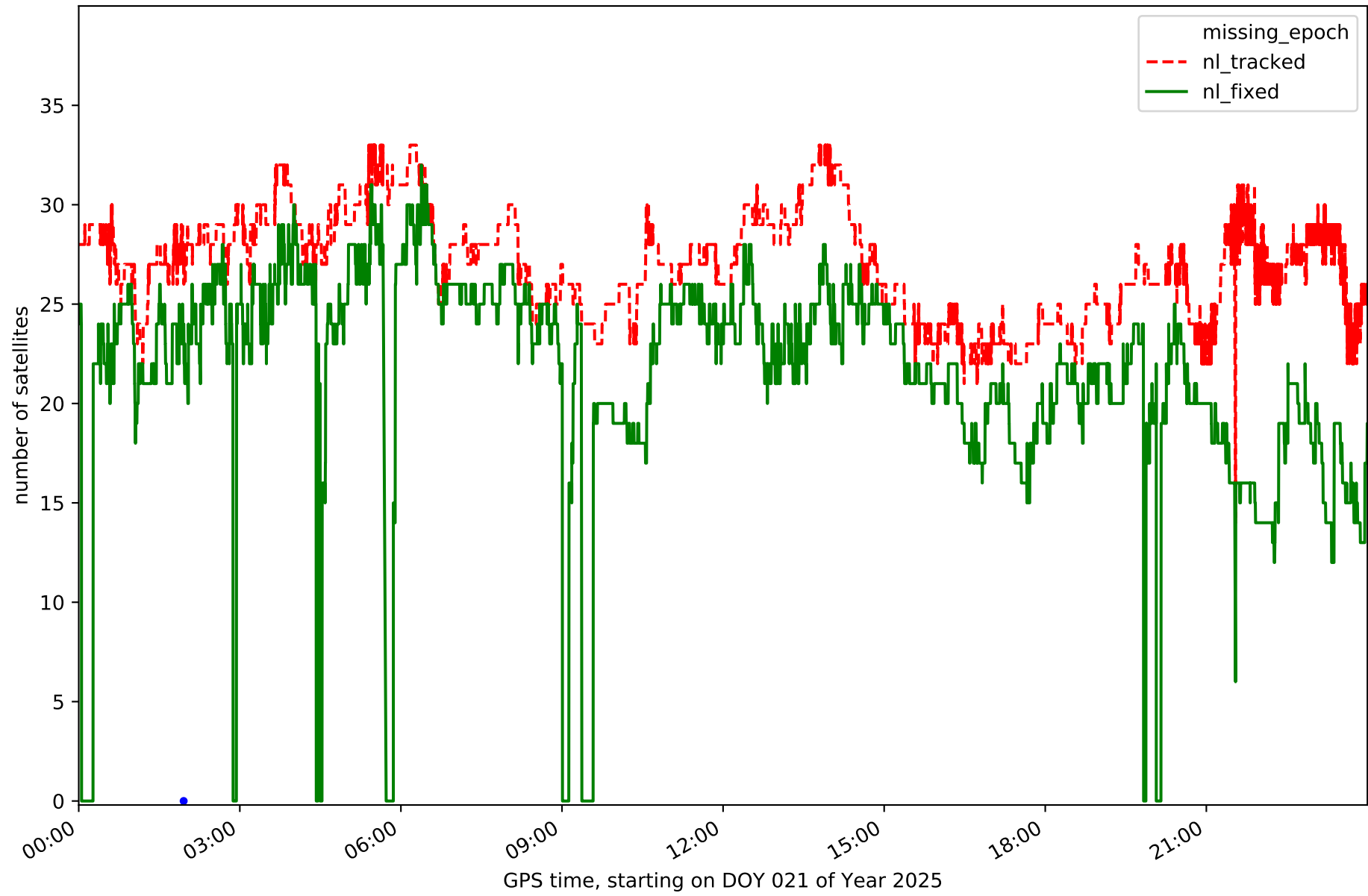
Station LP01 in network NT32



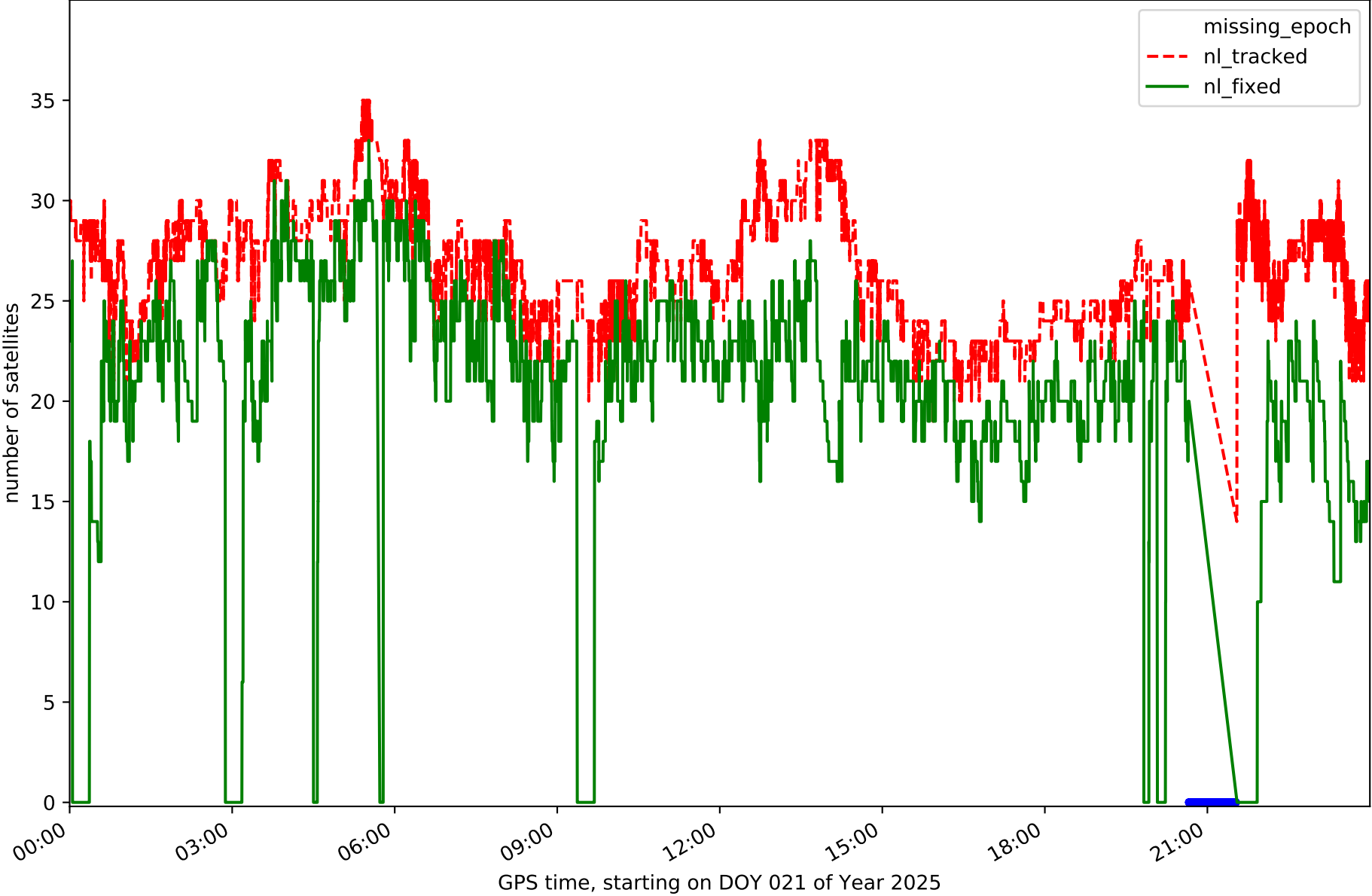
Station LP03 in network NT32



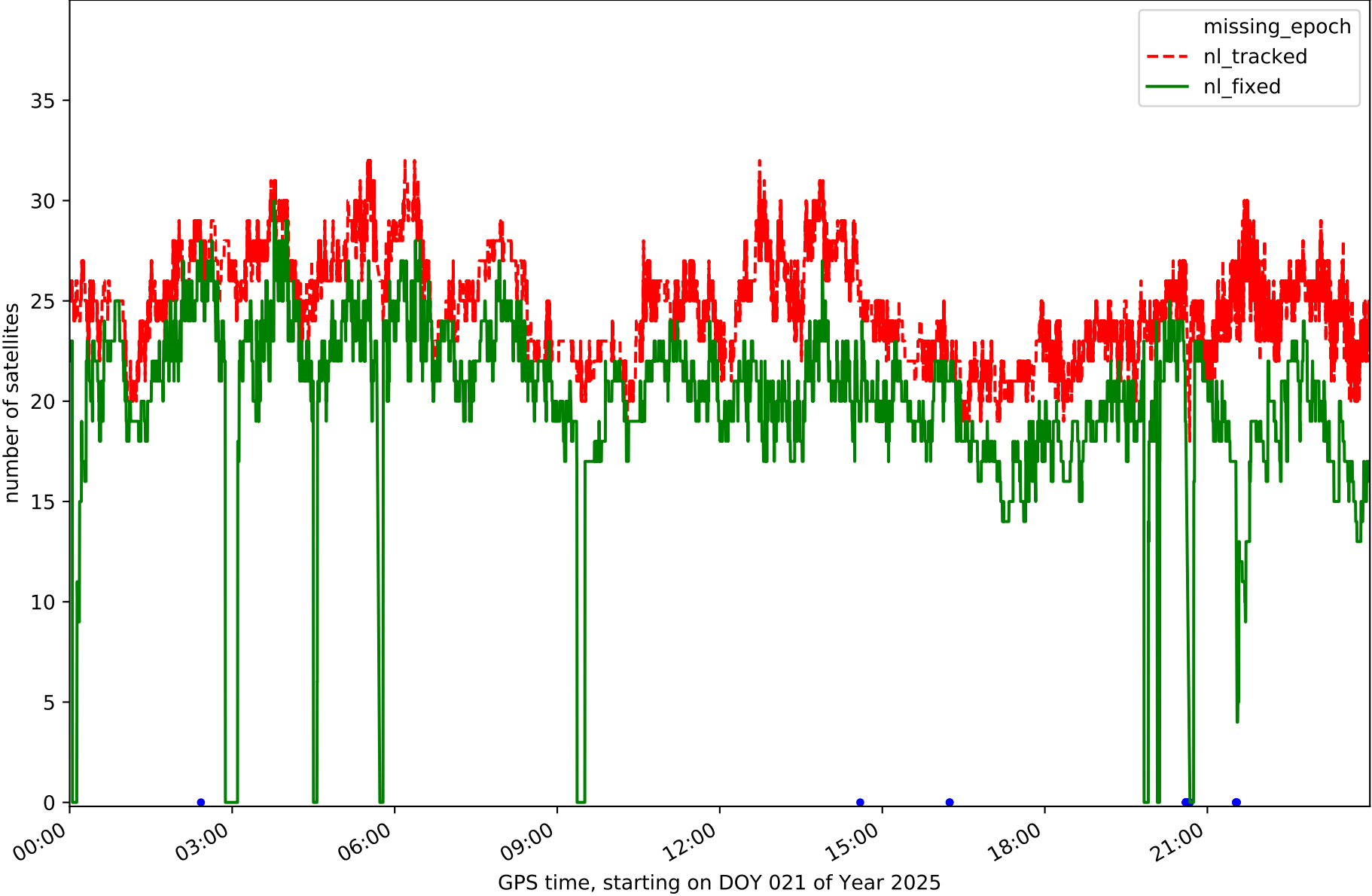
Station LPAL in network NT32



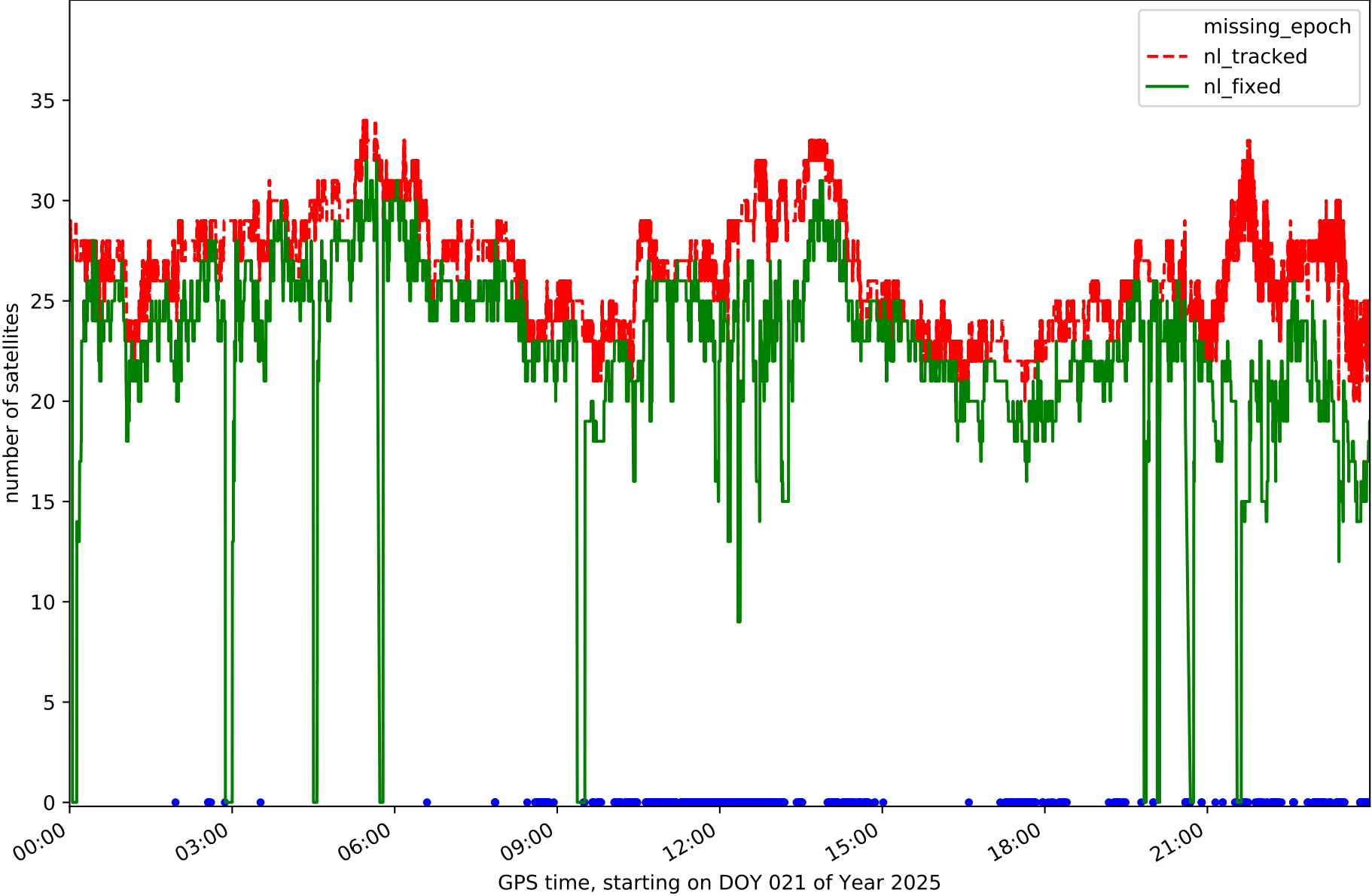
Station TN01 in network NT32



Station TN02 in network NT32



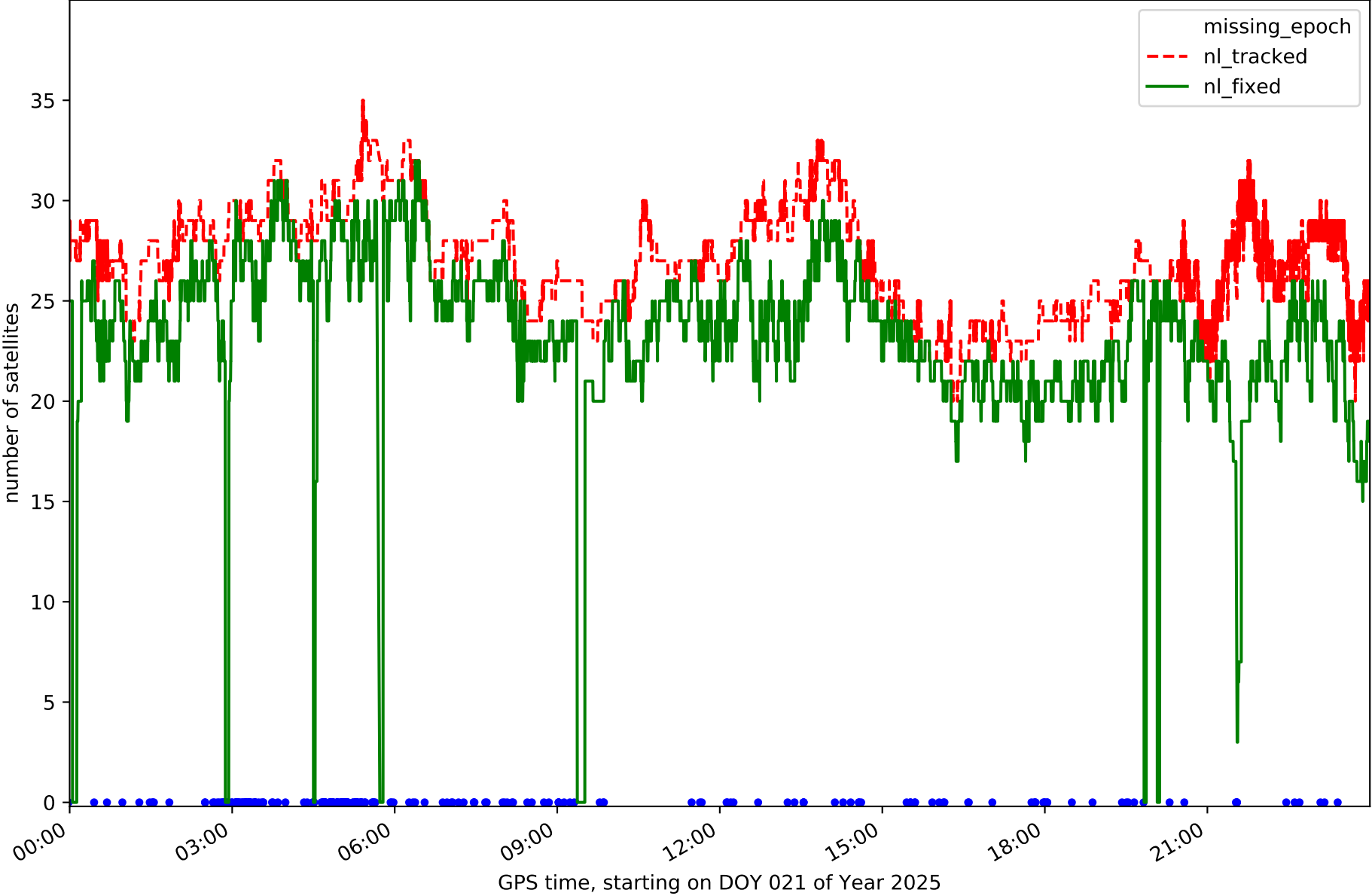
Station TN03 in network NT32



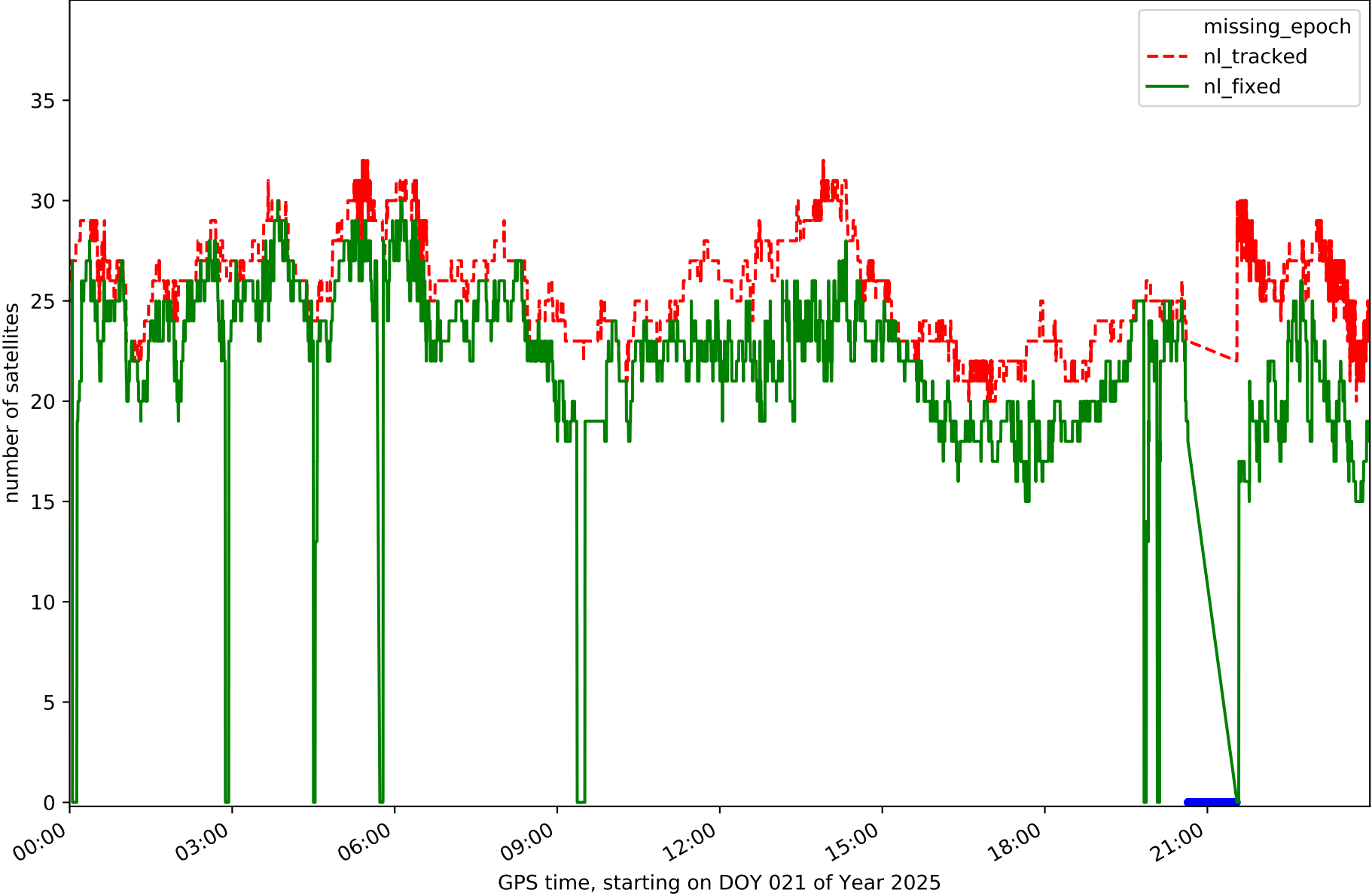
Station TN04 in network NT32



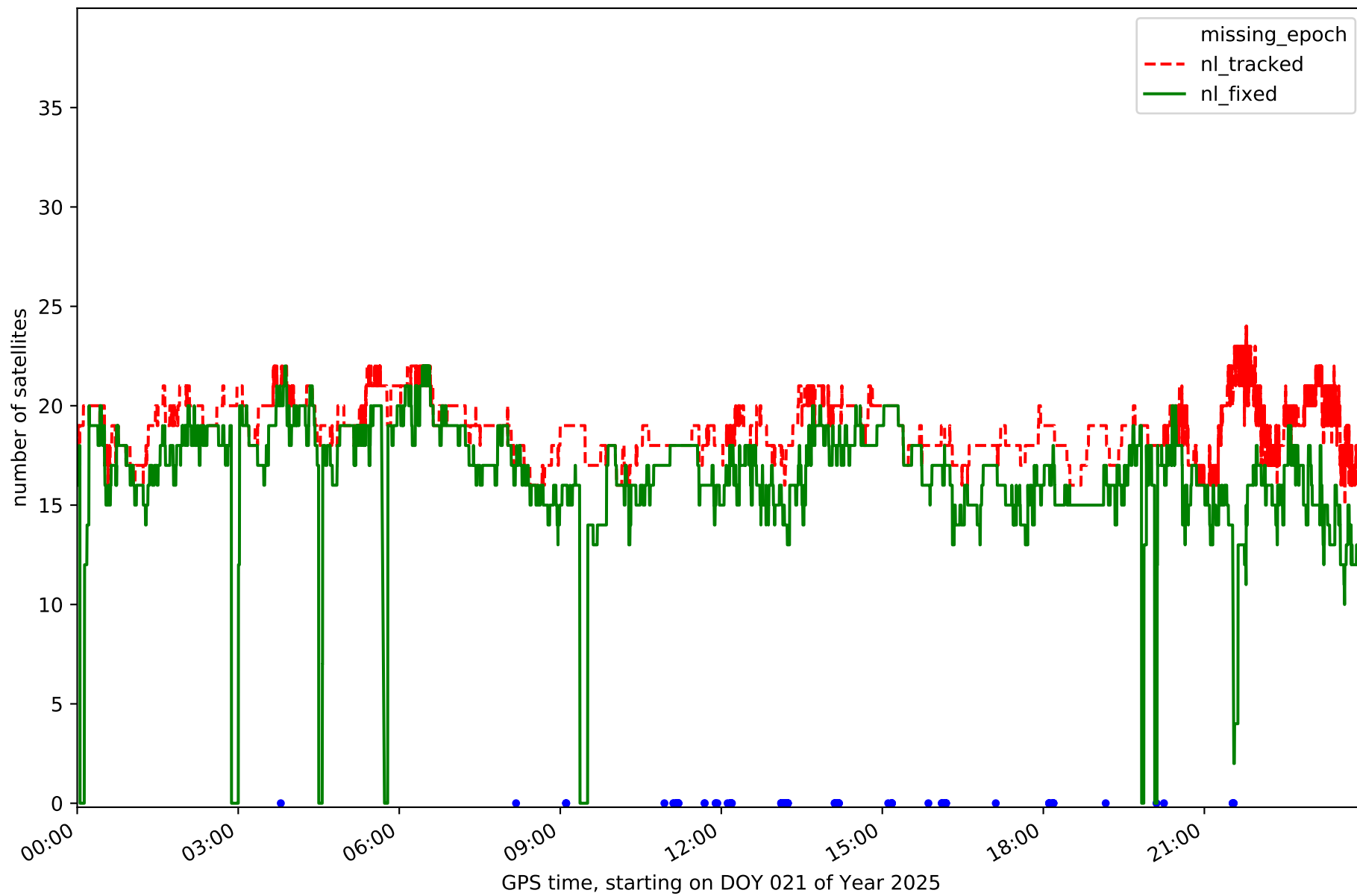
Station TN06 in network NT32



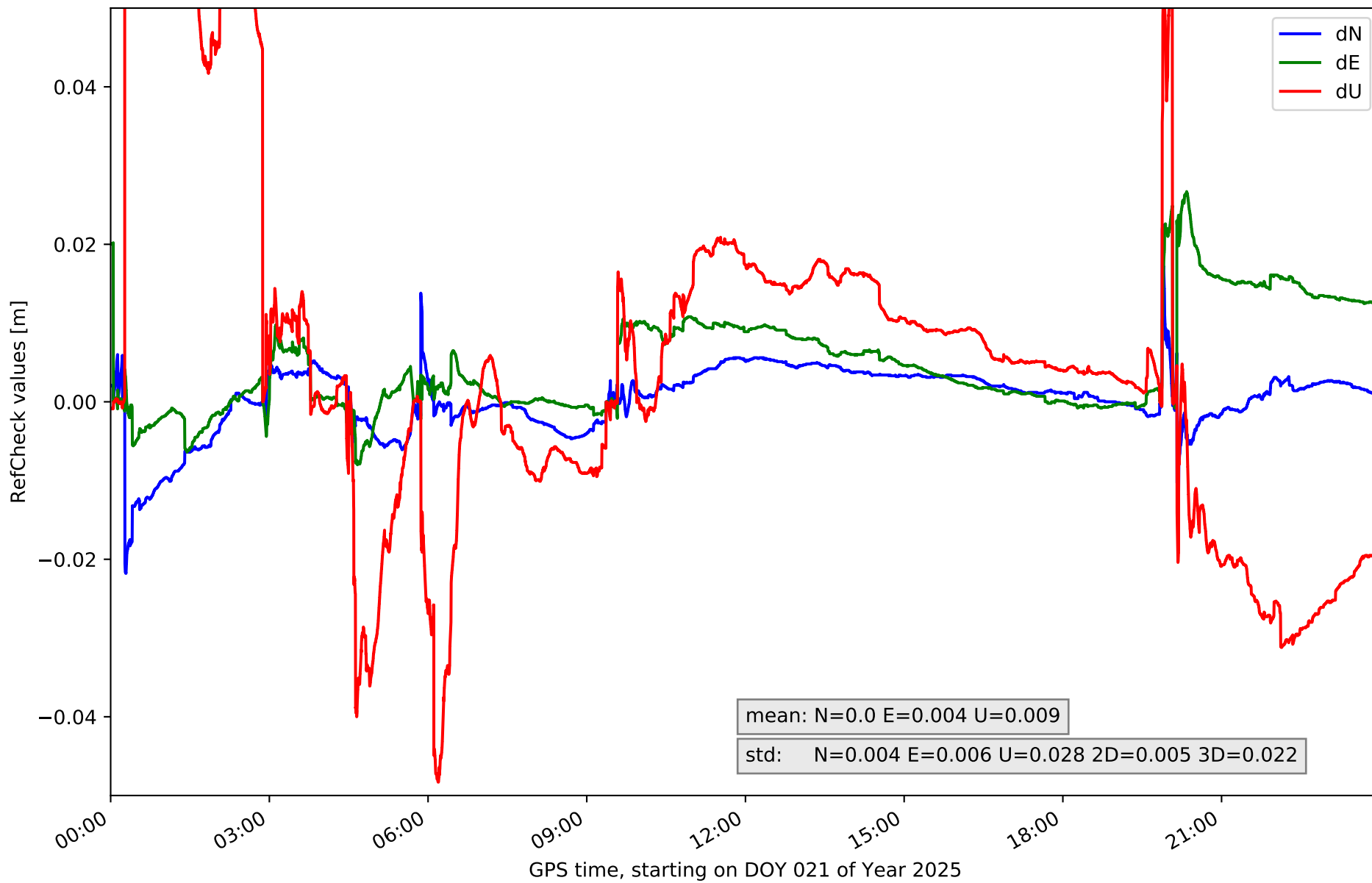
Station TN09 in network NT32



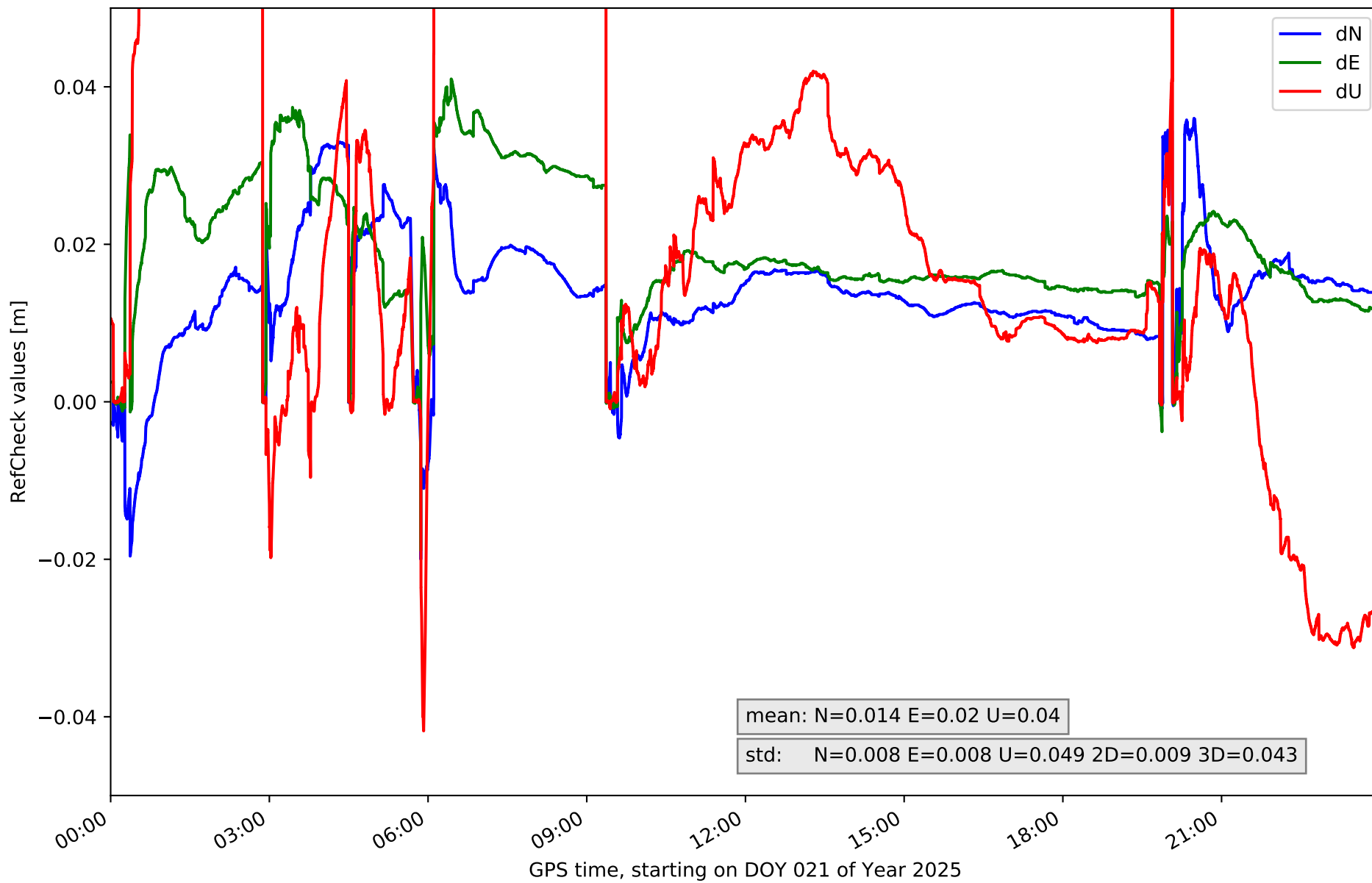
Station TE11 in network NT32



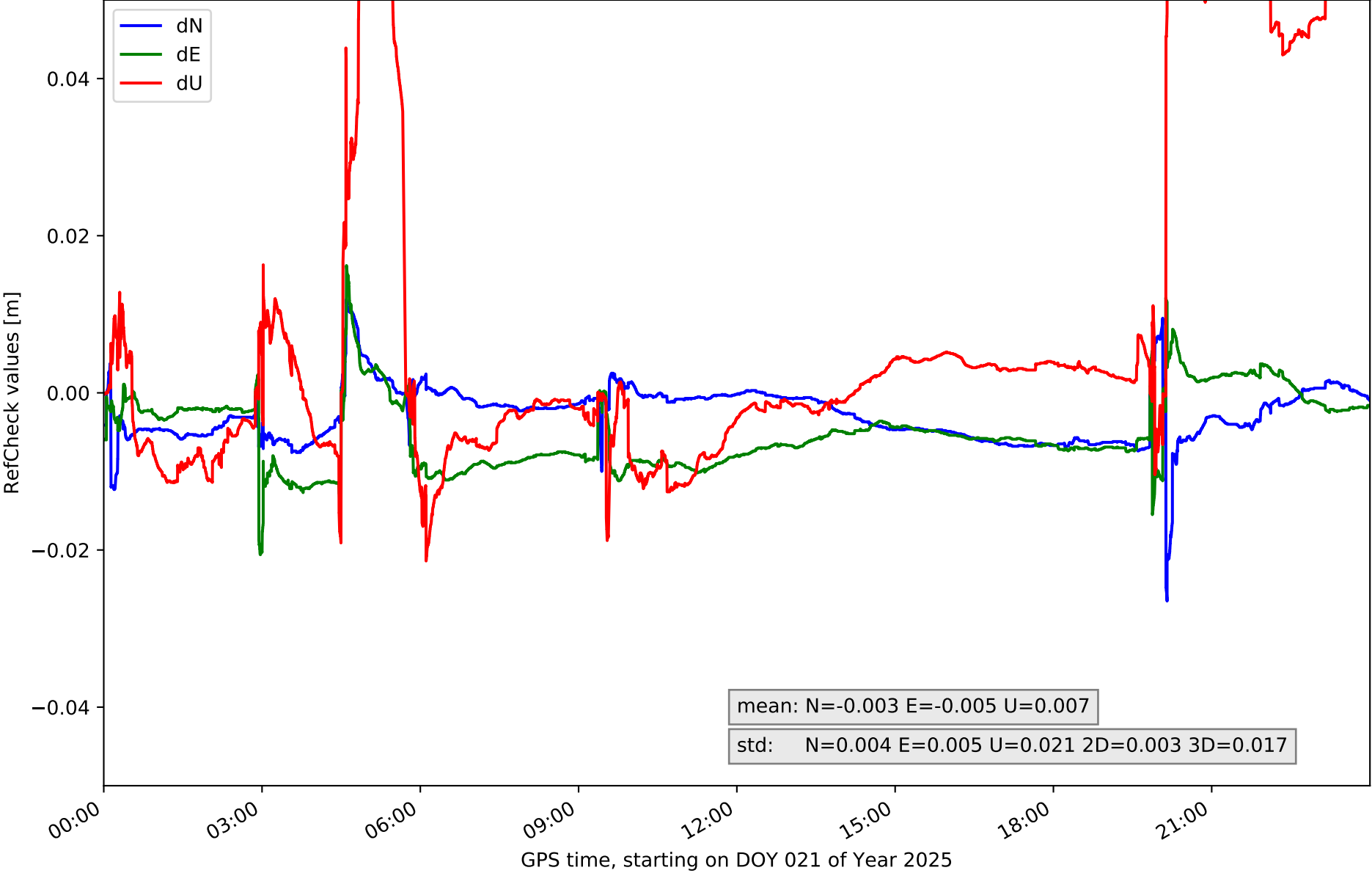
RefCheck for station EH01 in network NT32



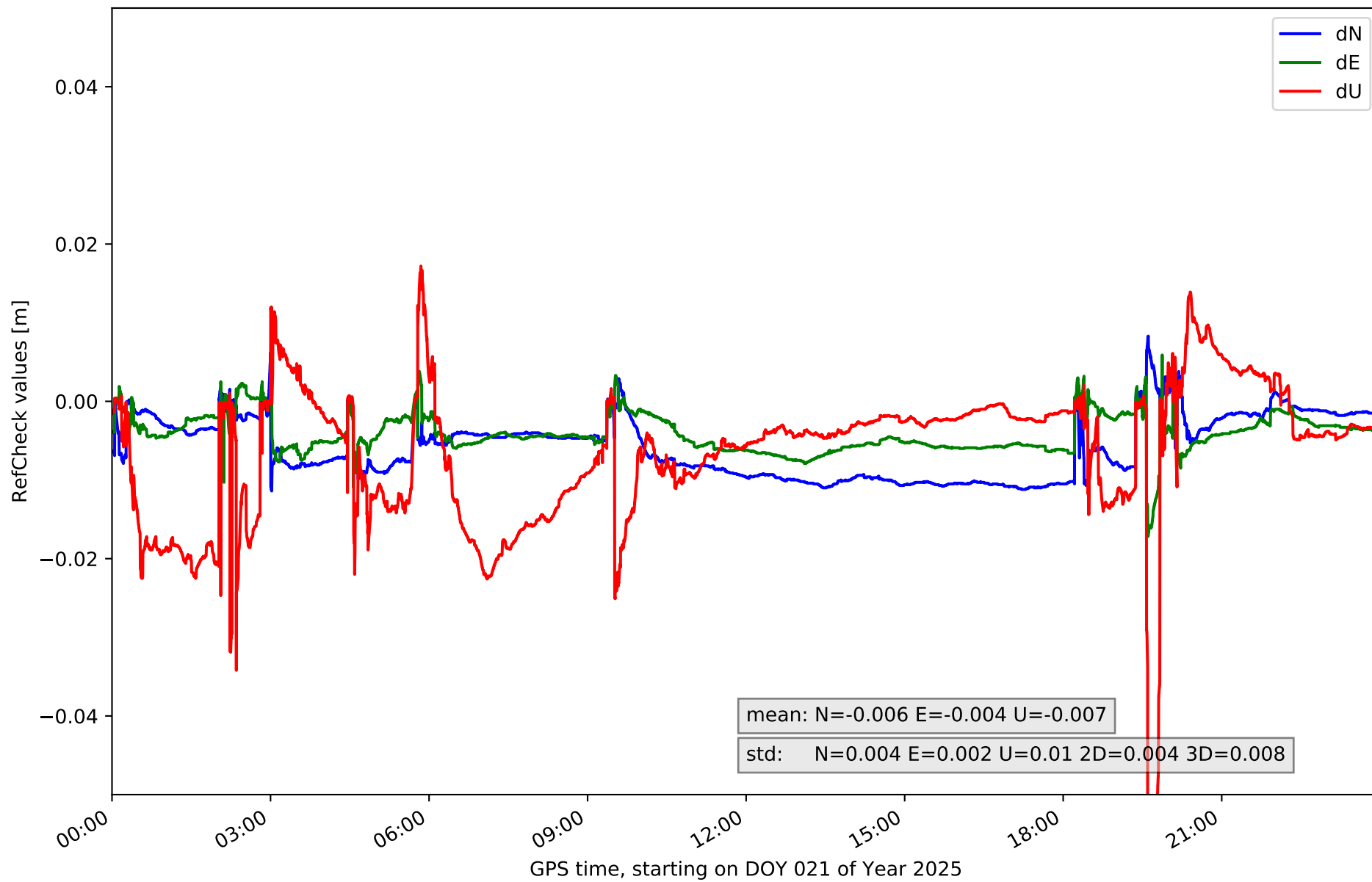
RefCheck for station EH02 in network NT32



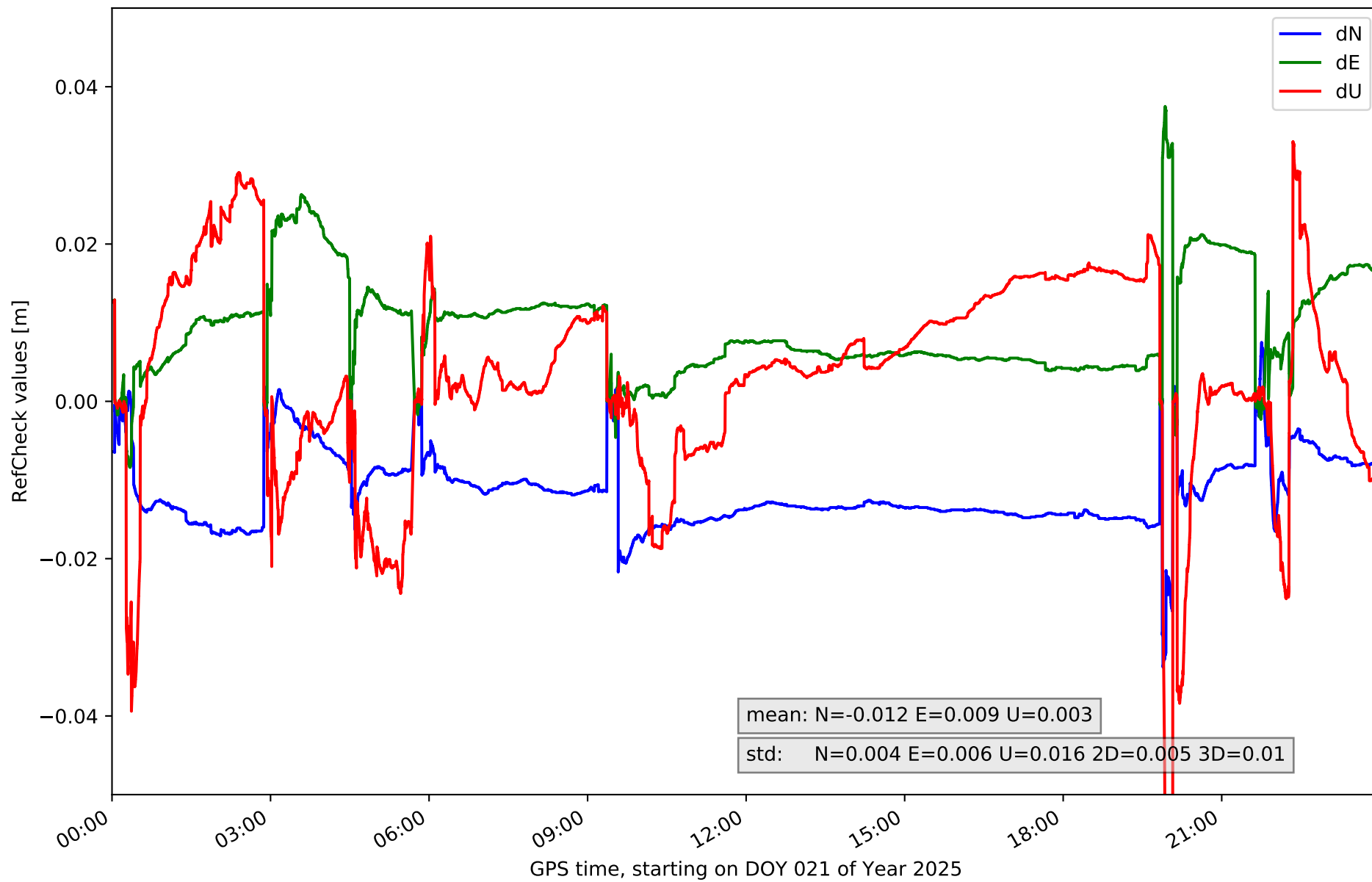
RefCheck for station GOM1 in network NT32



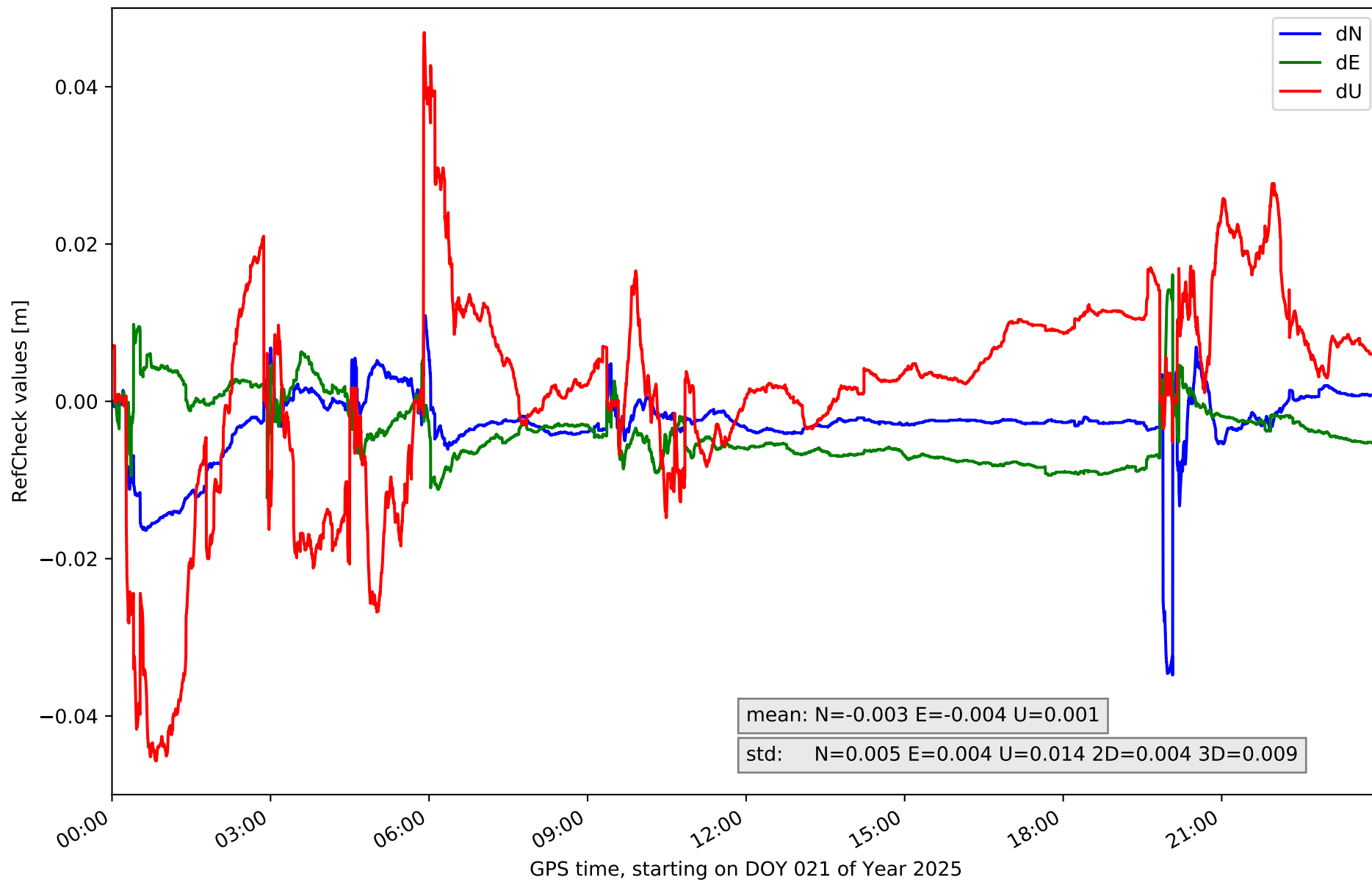
RefCheck for station IZAN in network NT32



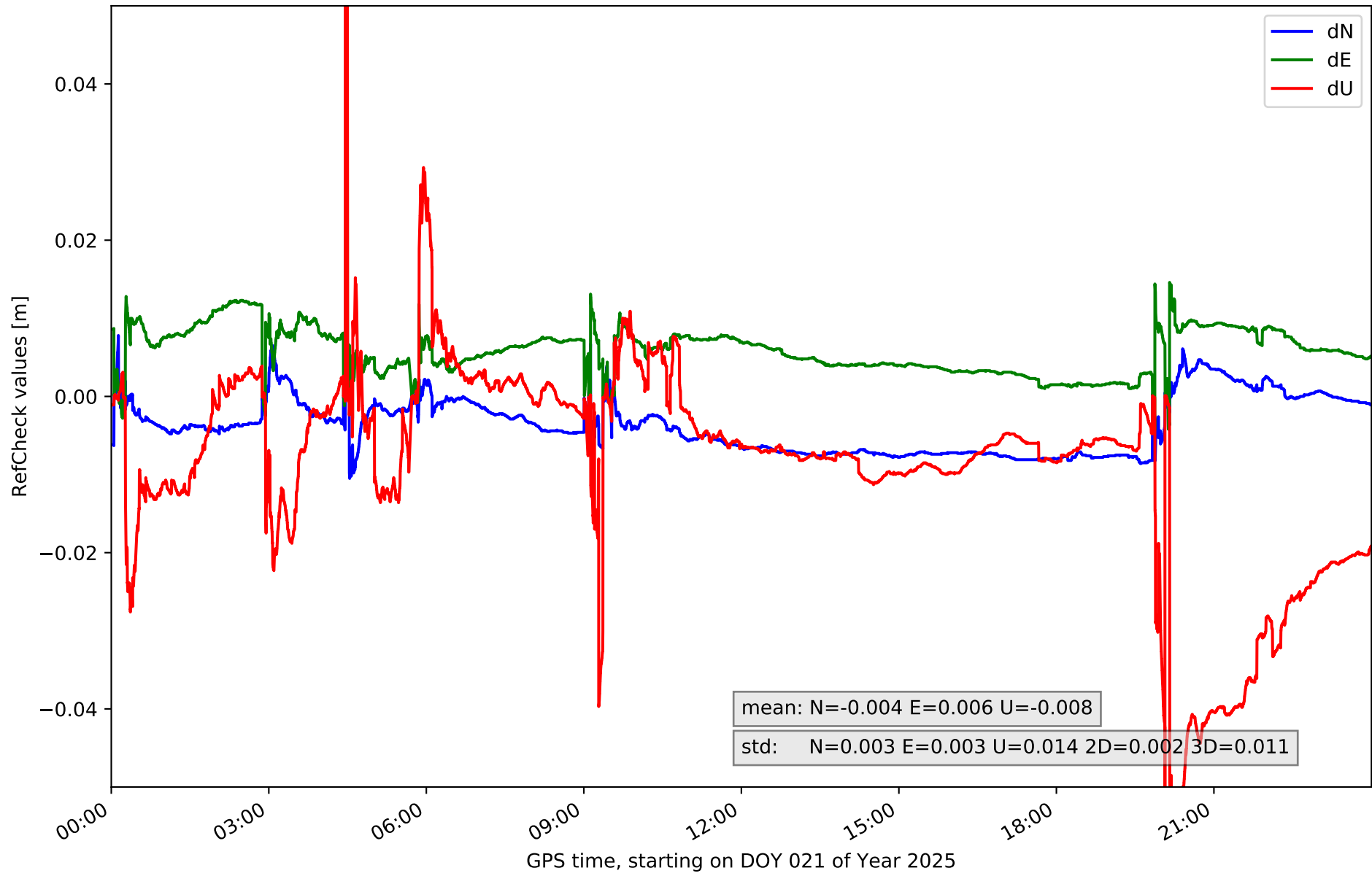
RefCheck for station LP01 in network NT32



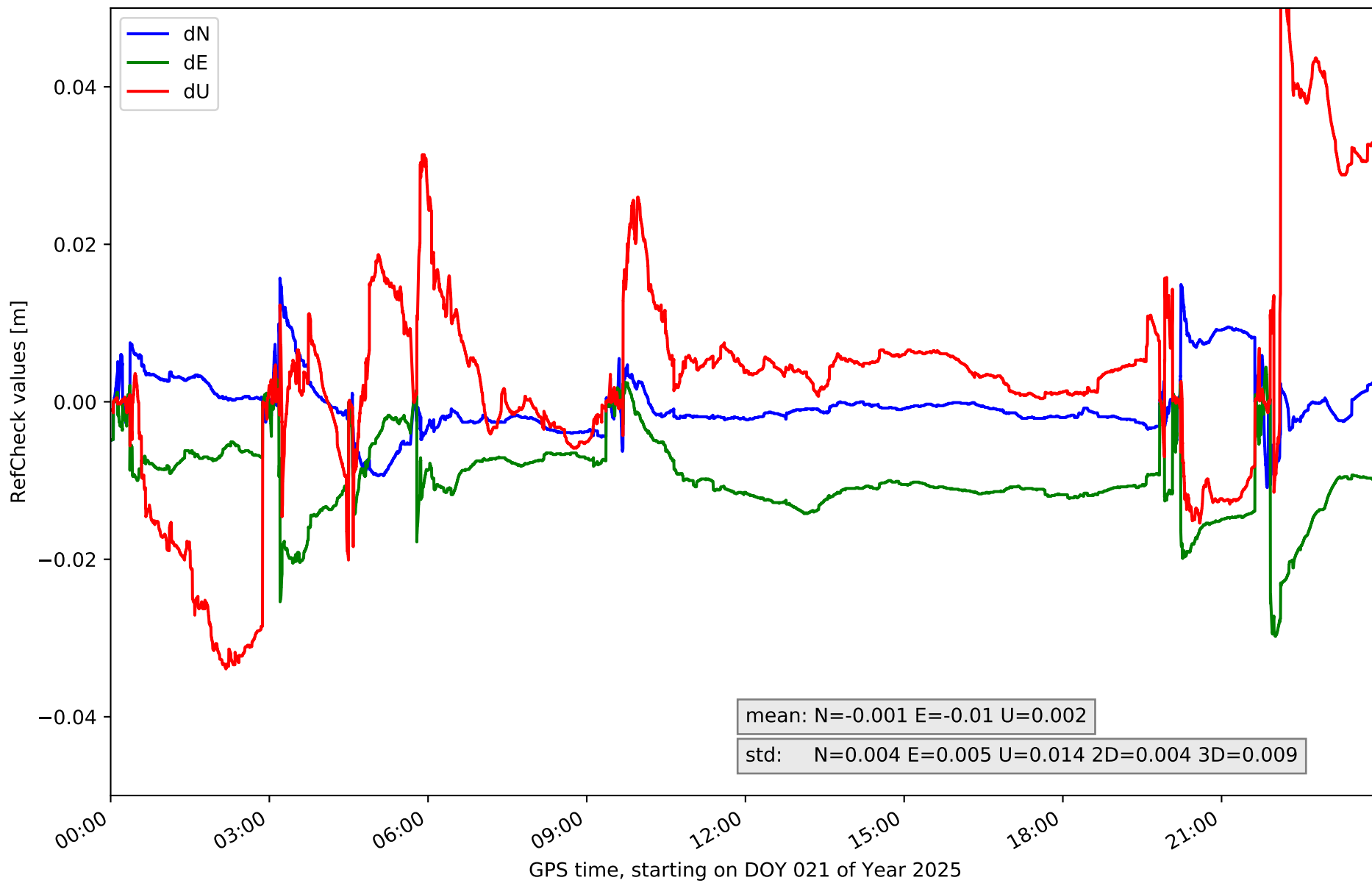
RefCheck for station LP03 in network NT32



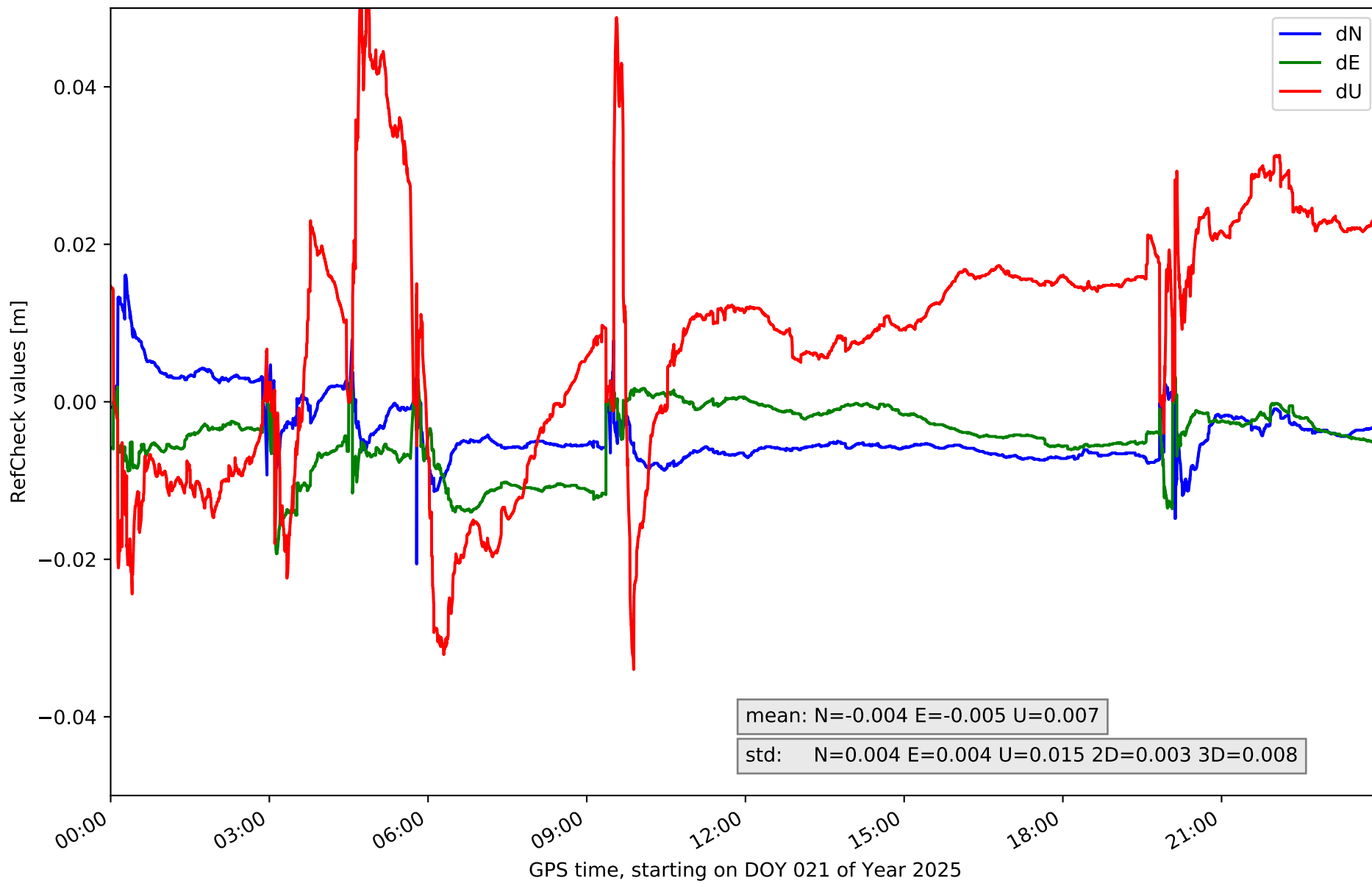
RefCheck for station LPAL in network NT32



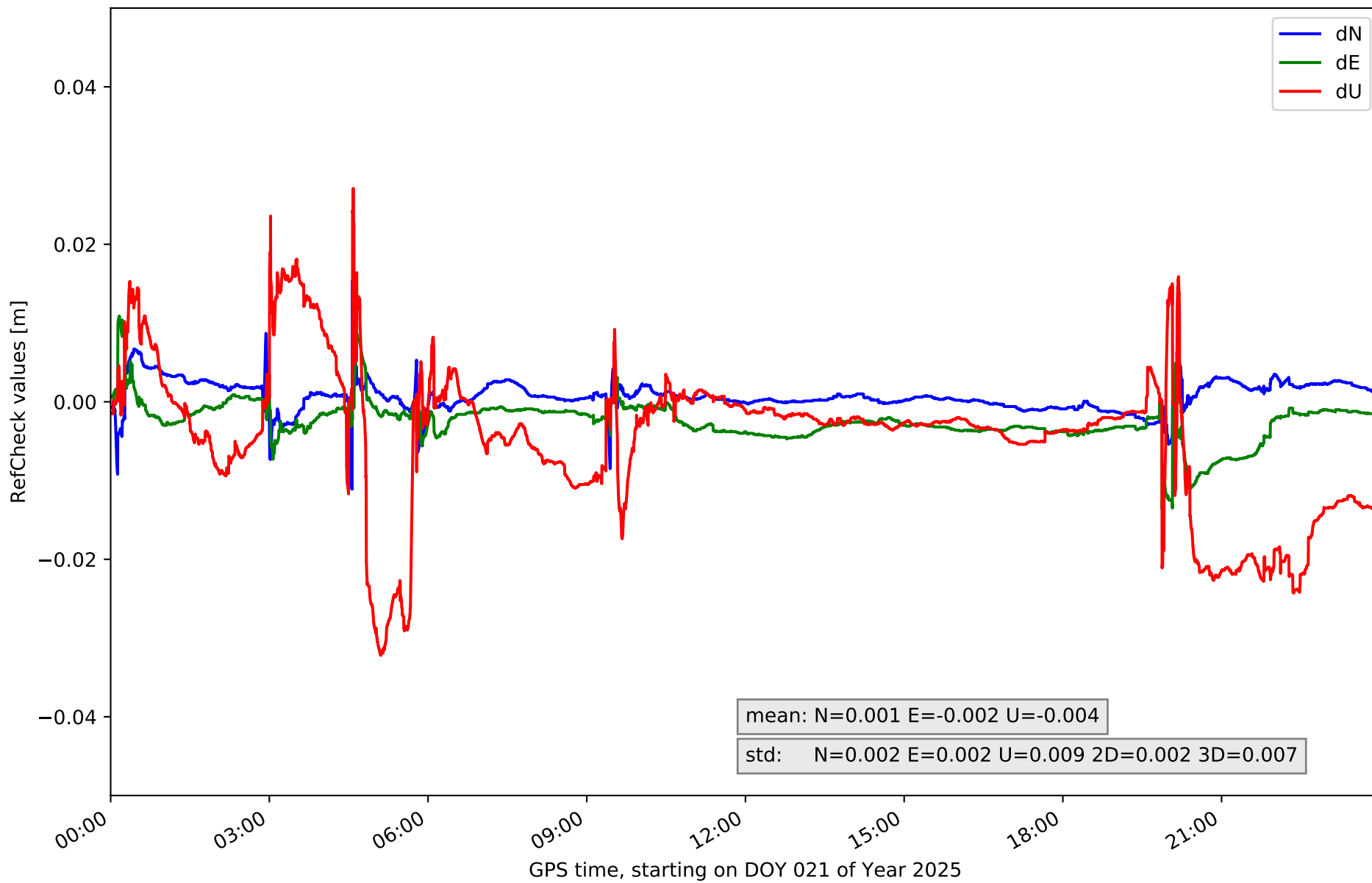
RefCheck for station TN01 in network NT32



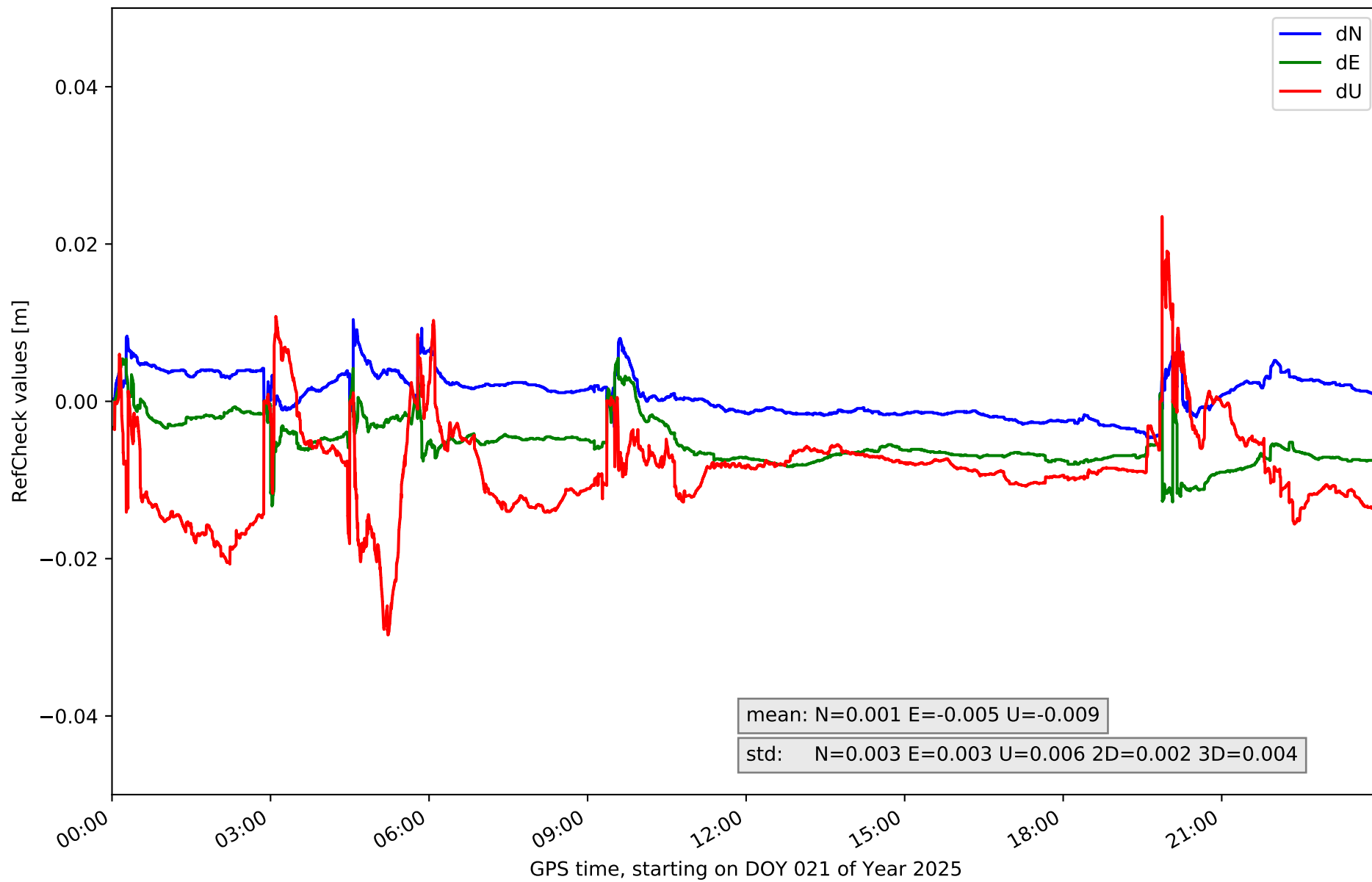
RefCheck for station TN02 in network NT32



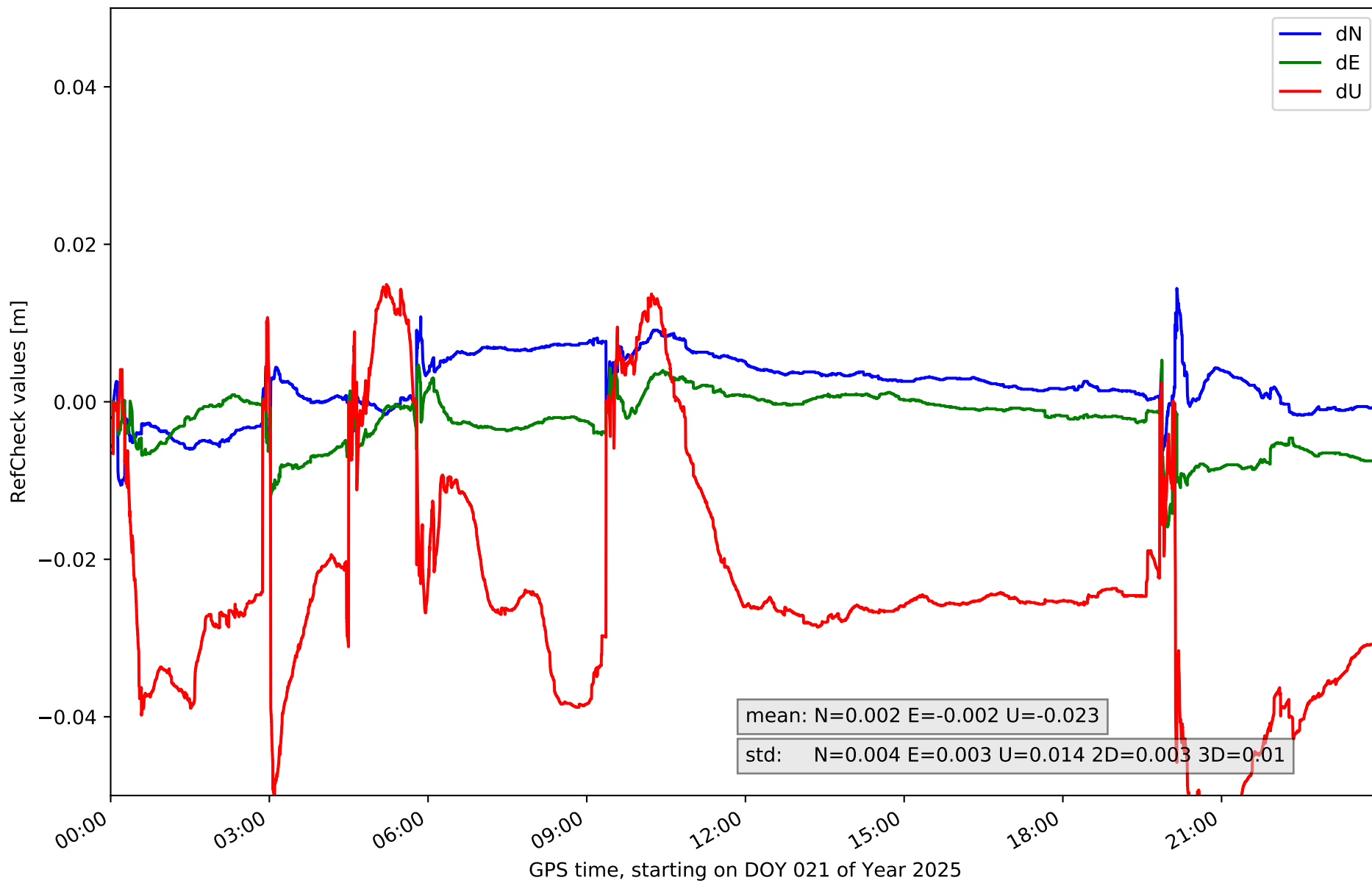
RefCheck for station TN03 in network NT32



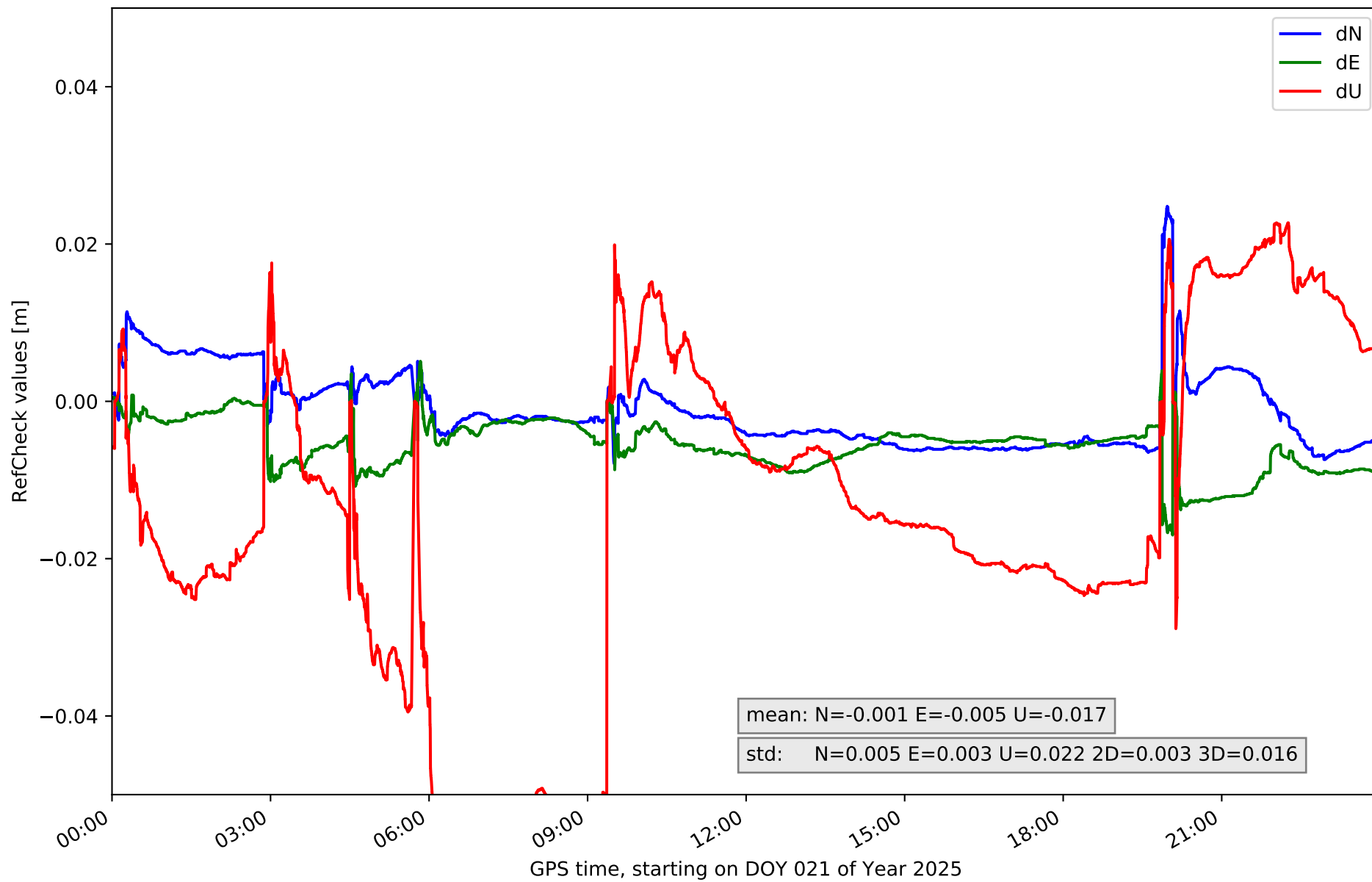
RefCheck for station TN04 in network NT32



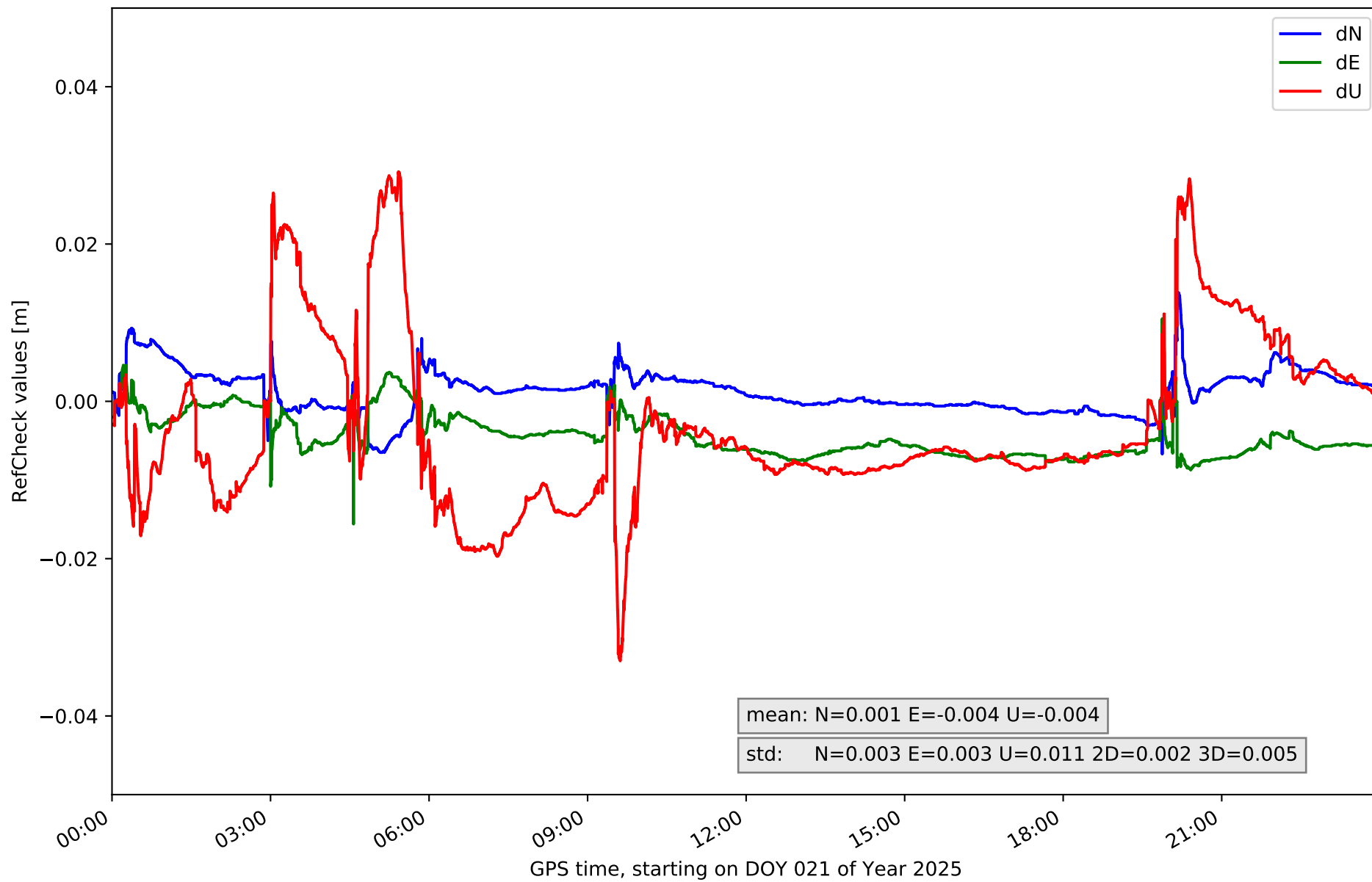
RefCheck for station TN06 in network NT32



RefCheck for station TN09 in network NT32



RefCheck for station TE11 in network NT32



RefCheck values for network NT32

Station	Nmin	Nmax	Nstd	Emin	Emax	Estd	Umin	Umax	Ustd	std2D	std3D	#2D > 0.01	% 2D > 0.01	#3D > 0.02	% 3D > 0.02
EH01	-0.022	0.022	0.004	-0.008	0.027	0.006	-0.048	0.123	0.028	0.005	0.022	17941	24.6	24764	33.9
EH02	-0.02	0.036	0.008	-0.019	0.041	0.008	-0.042	0.155	0.049	0.009	0.043	70293	96.2	62655	85.8
GOM1	-0.026	0.012	0.004	-0.021	0.016	0.005	-0.021	0.085	0.021	0.003	0.017	11649	15.9	12043	16.5
IZAN	-0.011	0.008	0.004	-0.017	0.006	0.002	-0.089	0.017	0.01	0.004	0.008	25741	35.2	5462	7.5
LP01	-0.034	0.007	0.004	-0.008	0.037	0.006	-0.125	0.033	0.016	0.005	0.01	70257	96.2	35186	48.2
LP03	-0.035	0.011	0.005	-0.012	0.016	0.004	-0.046	0.047	0.014	0.004	0.009	7036	9.6	10008	13.7
LPAL	-0.011	0.008	0.003	-0.004	0.036	0.003	-0.066	0.154	0.014	0.002	0.011	7848	10.7	10801	14.8
TN01	-0.011	0.016	0.004	-0.03	0.004	0.005	-0.034	0.055	0.014	0.004	0.009	43064	59.0	16343	22.4
TN02	-0.021	0.016	0.004	-0.019	0.014	0.004	-0.034	0.053	0.015	0.003	0.008	16249	22.2	19250	26.4
TN03	-0.011	0.015	0.002	-0.014	0.011	0.002	-0.032	0.027	0.009	0.002	0.007	1367	1.9	6855	9.4
TN04	-0.005	0.01	0.003	-0.013	0.005	0.003	-0.03	0.024	0.006	0.002	0.004	2769	3.8	2099	2.9
TN06	-0.011	0.014	0.004	-0.016	0.005	0.003	-0.055	0.015	0.014	0.003	0.01	2058	2.8	56894	77.9
TN09	-0.008	0.025	0.005	-0.017	0.005	0.003	-0.071	0.023	0.022	0.003	0.016	7765	10.6	38668	52.9
TE11	-0.007	0.014	0.003	-0.016	0.011	0.003	-0.033	0.029	0.011	0.002	0.005	458	0.6	5431	7.4
Mean	-0.017	0.015	0.004	-0.015	0.017	0.004	-0.052	0.06	0.017	0.004	0.013	20321.1	27.8	21889.9	30.0
Min/Max	-0.035	0.036	0.008	-0.03	0.041	0.008	-0.125	0.155	0.049	0.009	0.043	70293	96.2	62655	85.8

fixing statistic for network NT32

fixing percentage of	all GNSS	G	R	E	C
using threshold 0.3	87.5	88.9	84.1	89.7	86.4
considering satellites with dual-frequency fixed	83.3	85.1	77.9	87.5	81.5
considering all signals separately	83.6	85.1	77.9	87.9	79.6