

## summary for network NT32

timeperiod chosen: from 2024-12-08-00:00:00 until 2024-12-08-23:59:59

average update rate (durations larger than 15 seconds considered as observation gap): 1.6 seconds

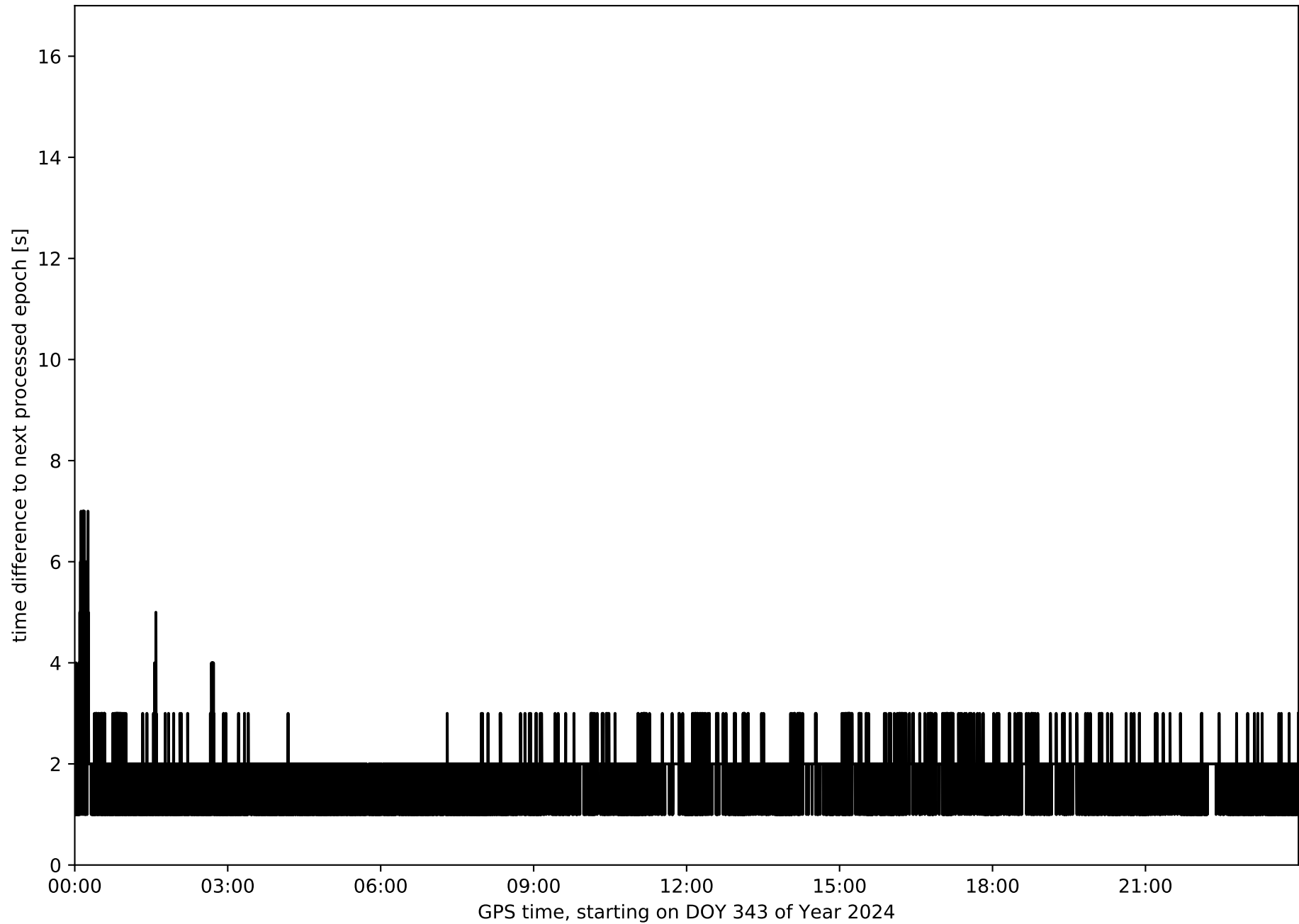
average fixing percentage with threshold set to 0.3: 77.6 percent

stations available: 14 of 16

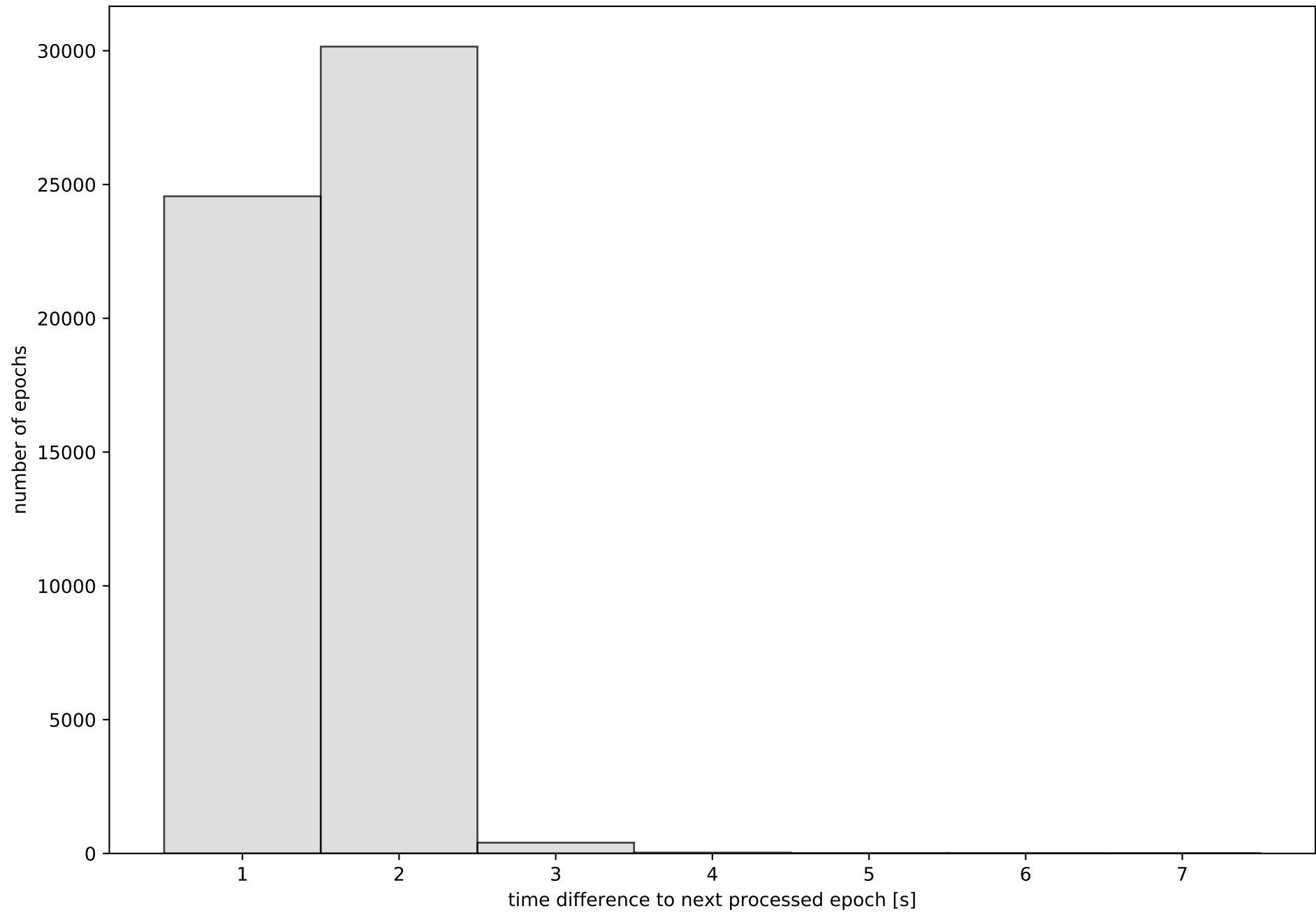
station information:

station EH01:	antenna: LEIAR20	LEIM	receiver: LEICA GR25	height: 801.016
station EH02:	antenna: TRM59900.00	SCIS	receiver: TRIMBLE NETR9	height: 85.364
station GOM1:	antenna: LEIAR20	LEIM	receiver: LEICA GR50	height: 48.789
station IZAN:	antenna: LEIAT504GG	LEIS	receiver: LEICA GR50	height: 2417.44
station LP01:	antenna: TRM57971.00	NONE	receiver: TRIMBLE ALLOY	height: 675.249
station LP03:	antenna: TRM59900.00	NONE	receiver: TRIMBLE NETR9	height: 919.563
station LPAL:	antenna: LEIAR20	LEIM	receiver: LEICA GR50	height: 2199.31
station TN01:	antenna: LEIAR20	LEIM	receiver: LEICA GR50	height: 51.859
station TN02:	antenna: TRM159900.00	SCIS	receiver: TRIMBLE ALLOY	height: 54.509
station TN03:	antenna: TRM159900.00	SCIS	receiver: TRIMBLE ALLOY	height: 58.588
station TN04:	antenna: LEIAT504	LEIS	receiver: LEICA GR50	height: 1468.105
station TN06:	antenna: LEIAR20	NONE	receiver: LEICA GR50	height: 1053.548
station TN09:	antenna: LEIAR20	NONE	receiver: LEICA GR50	height: 1582.15
station TE11:	antenna: LEIAR10	NONE	receiver: LEICA GR25	height: 2092.021

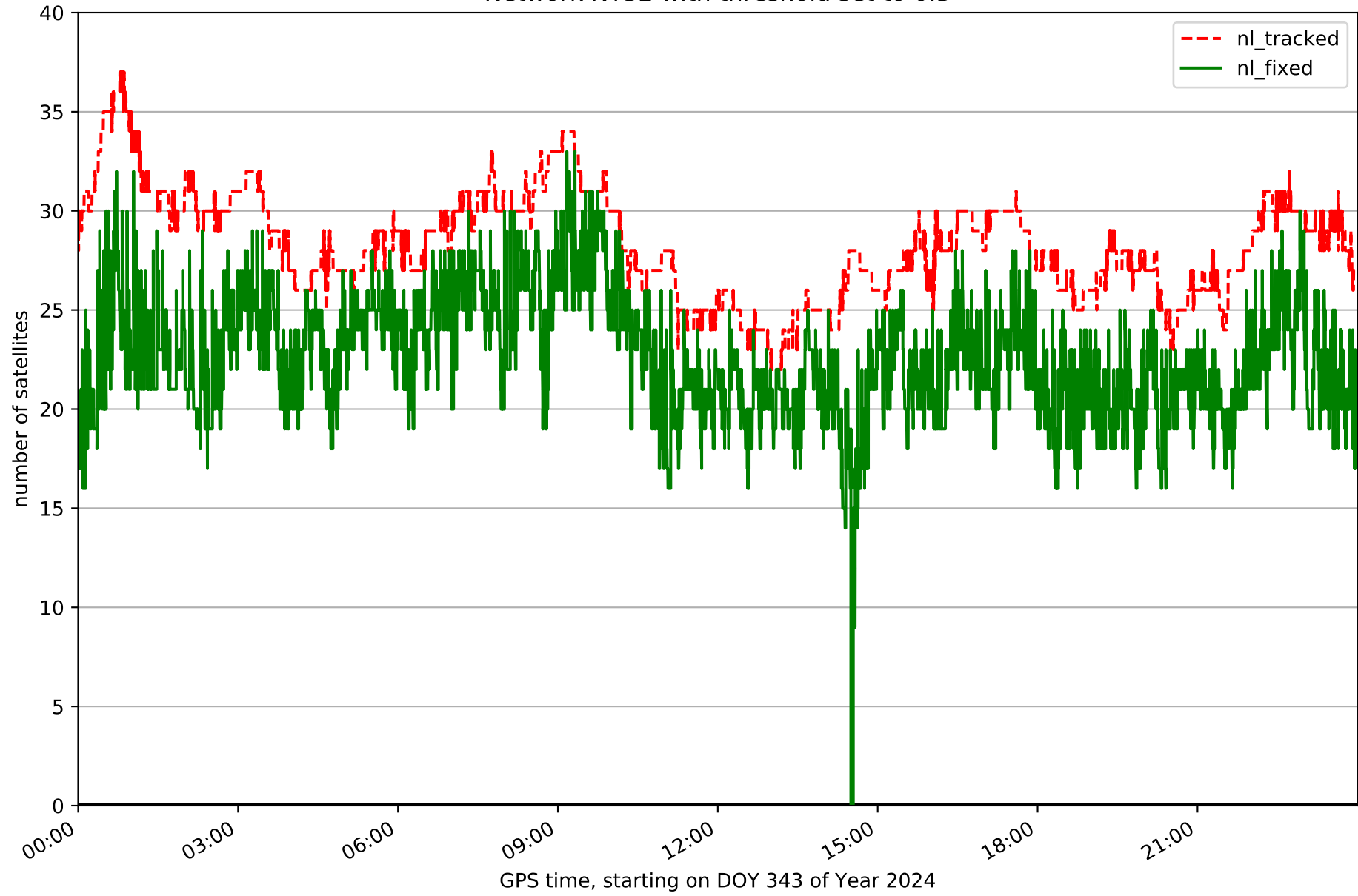
# Processing rate in network NT32



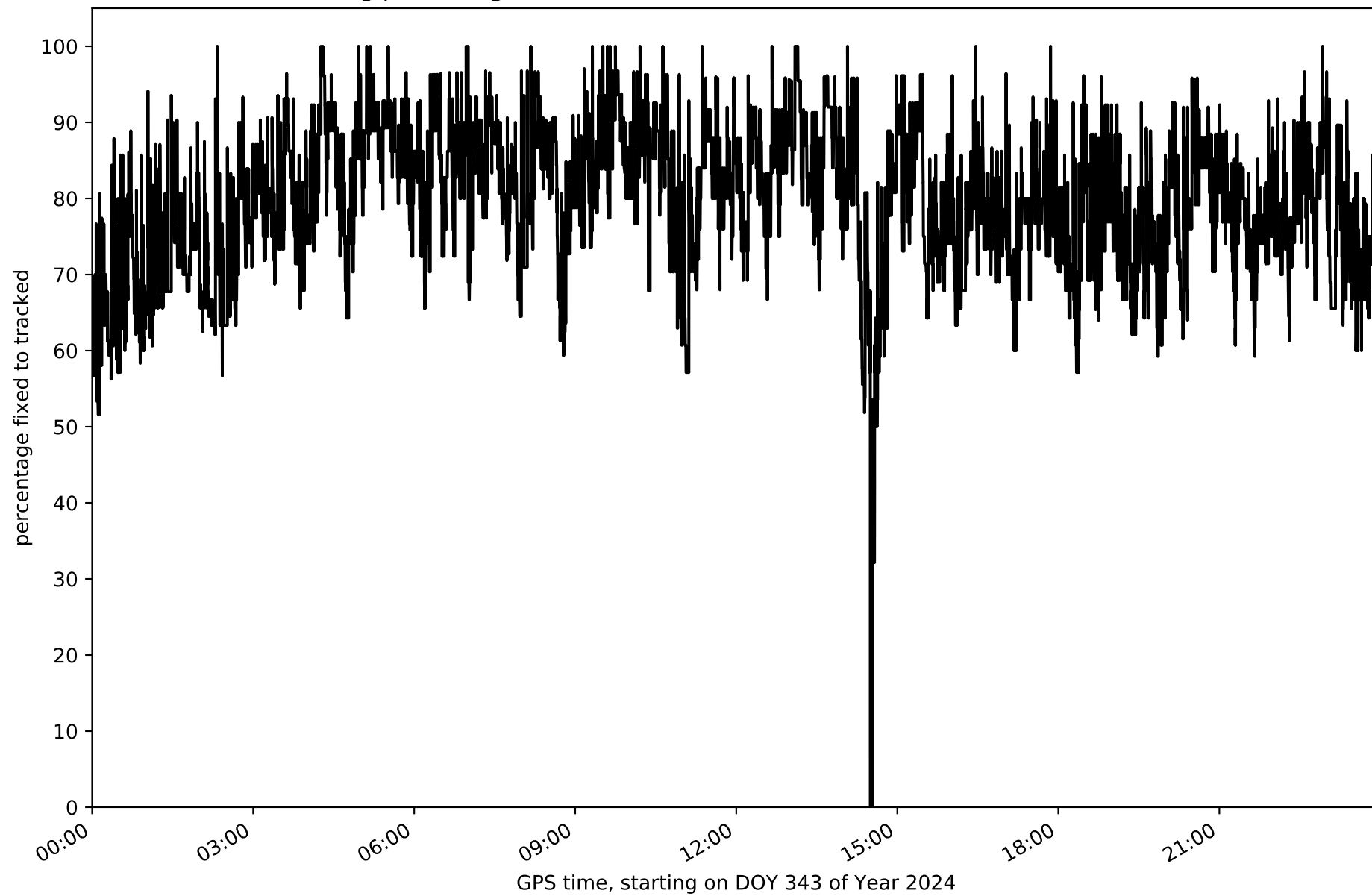
Histogram of the processing rate in network NT32 (durations larger 15 seconds neglected)



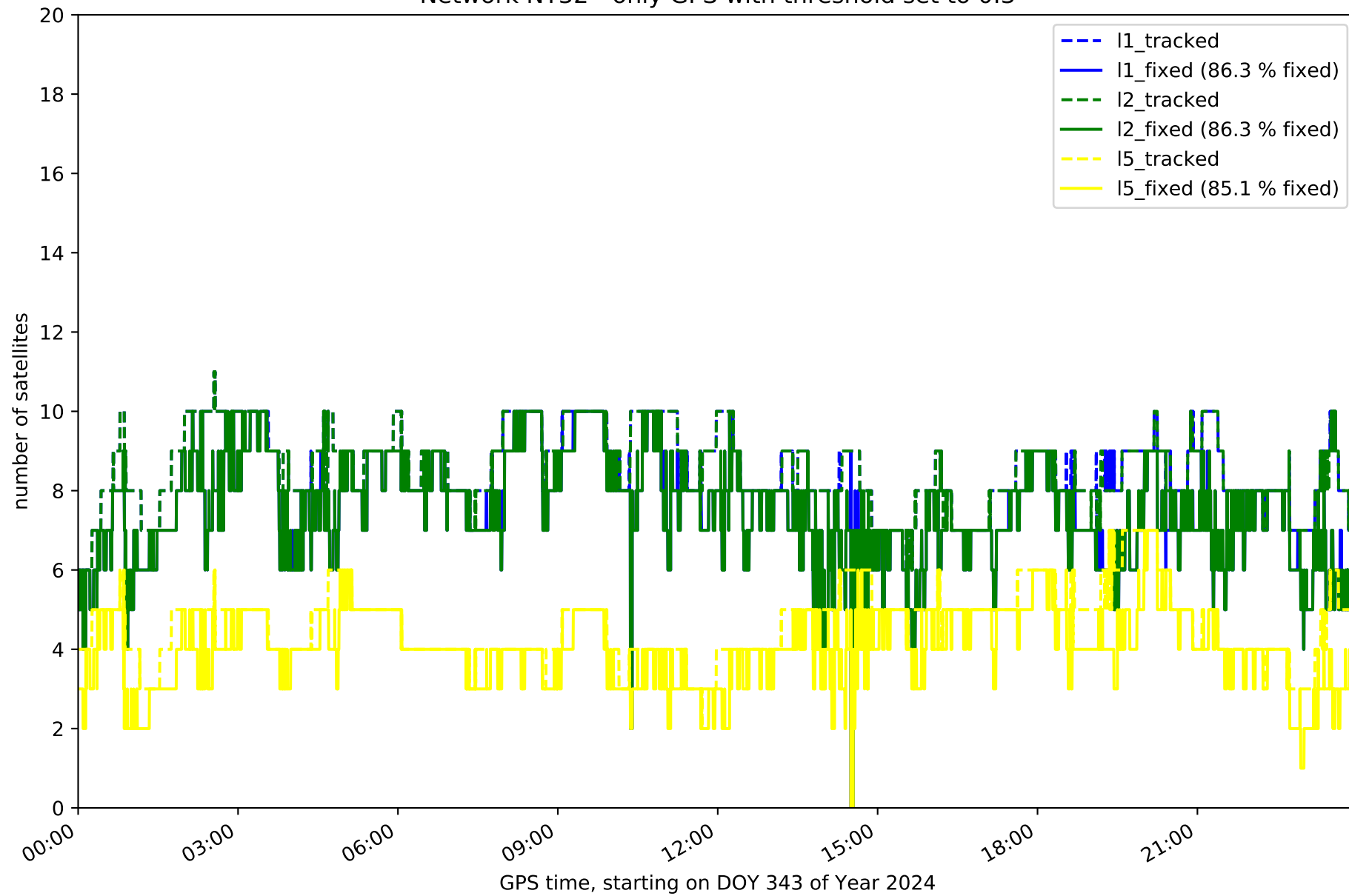
Network NT32 with threshold set to 0.3



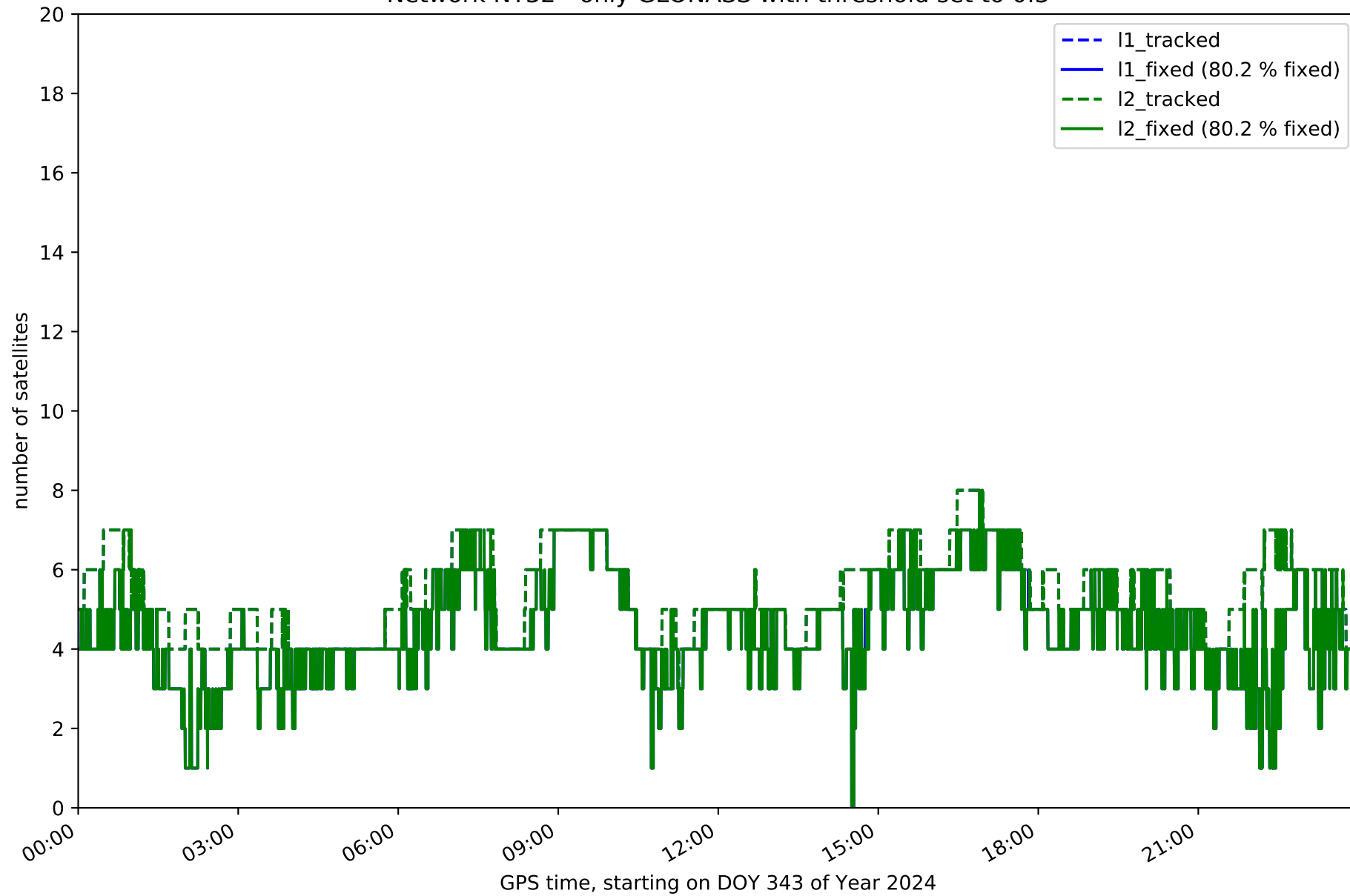
Fixing percentage of satellites in network NT32 with threshold set to 0.3



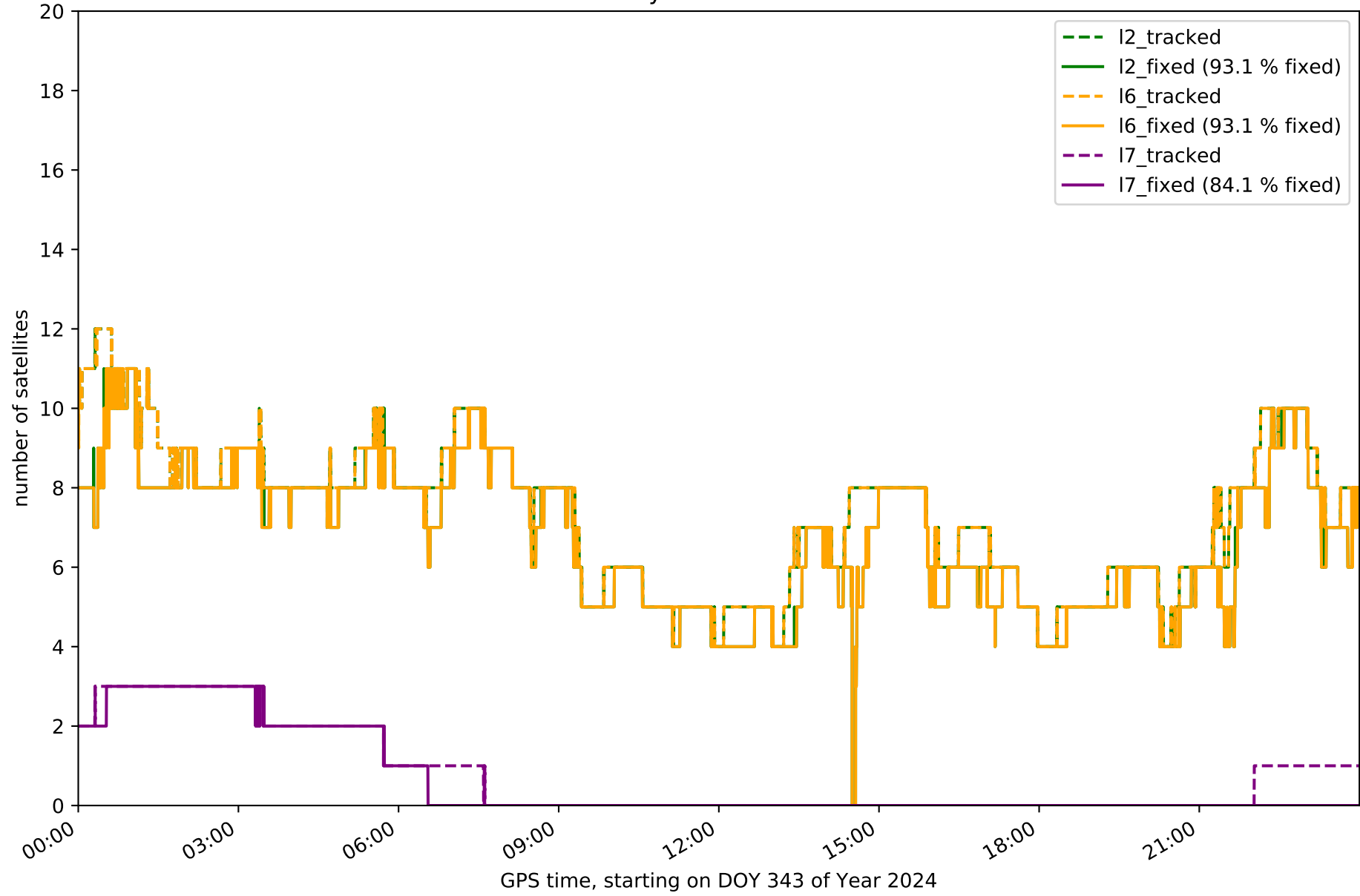
Network NT32 - only GPS with threshold set to 0.3



Network NT32 - only GLONASS with threshold set to 0.3

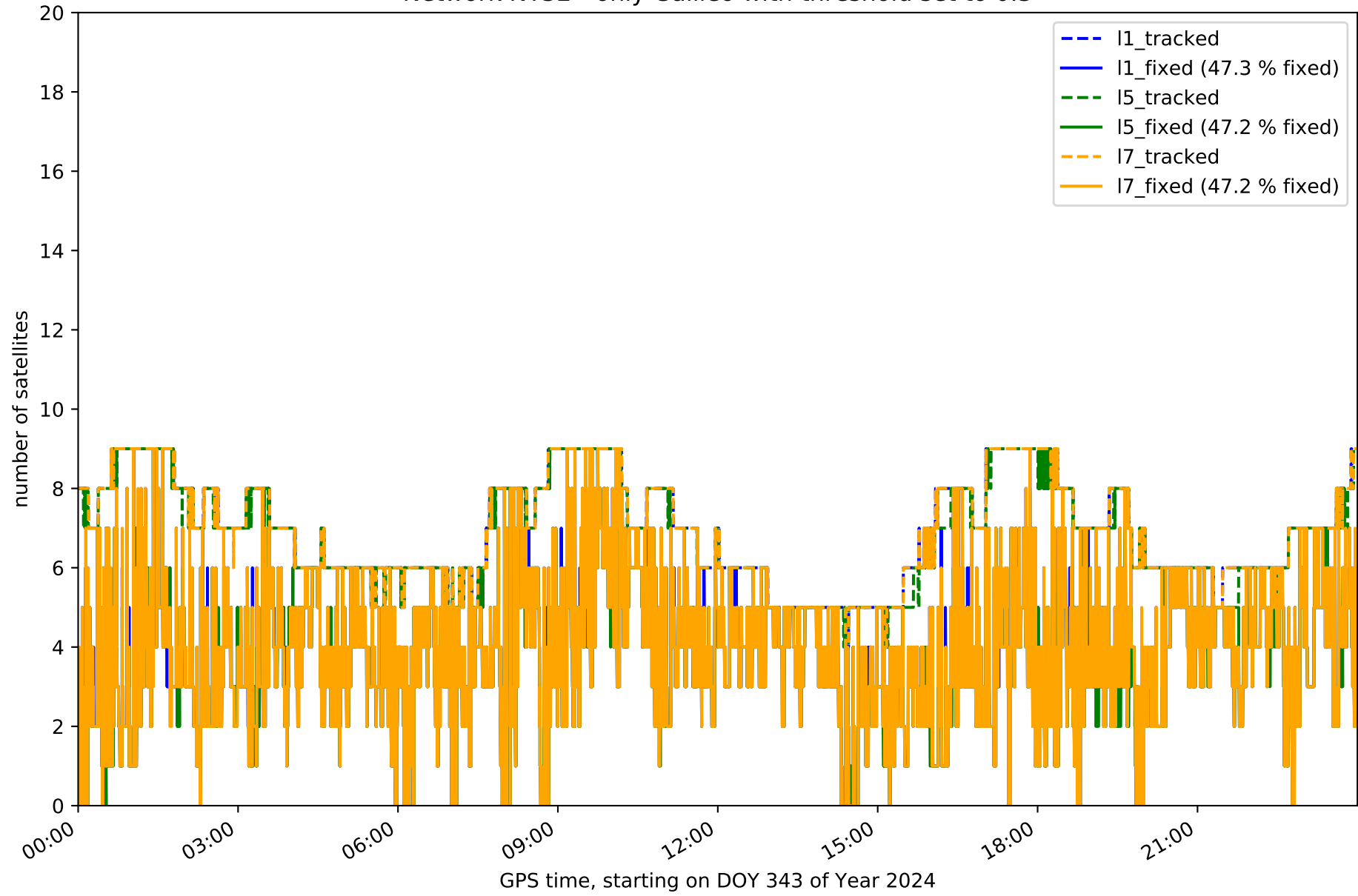


Network NT32 - only BDS with threshold set to 0.3

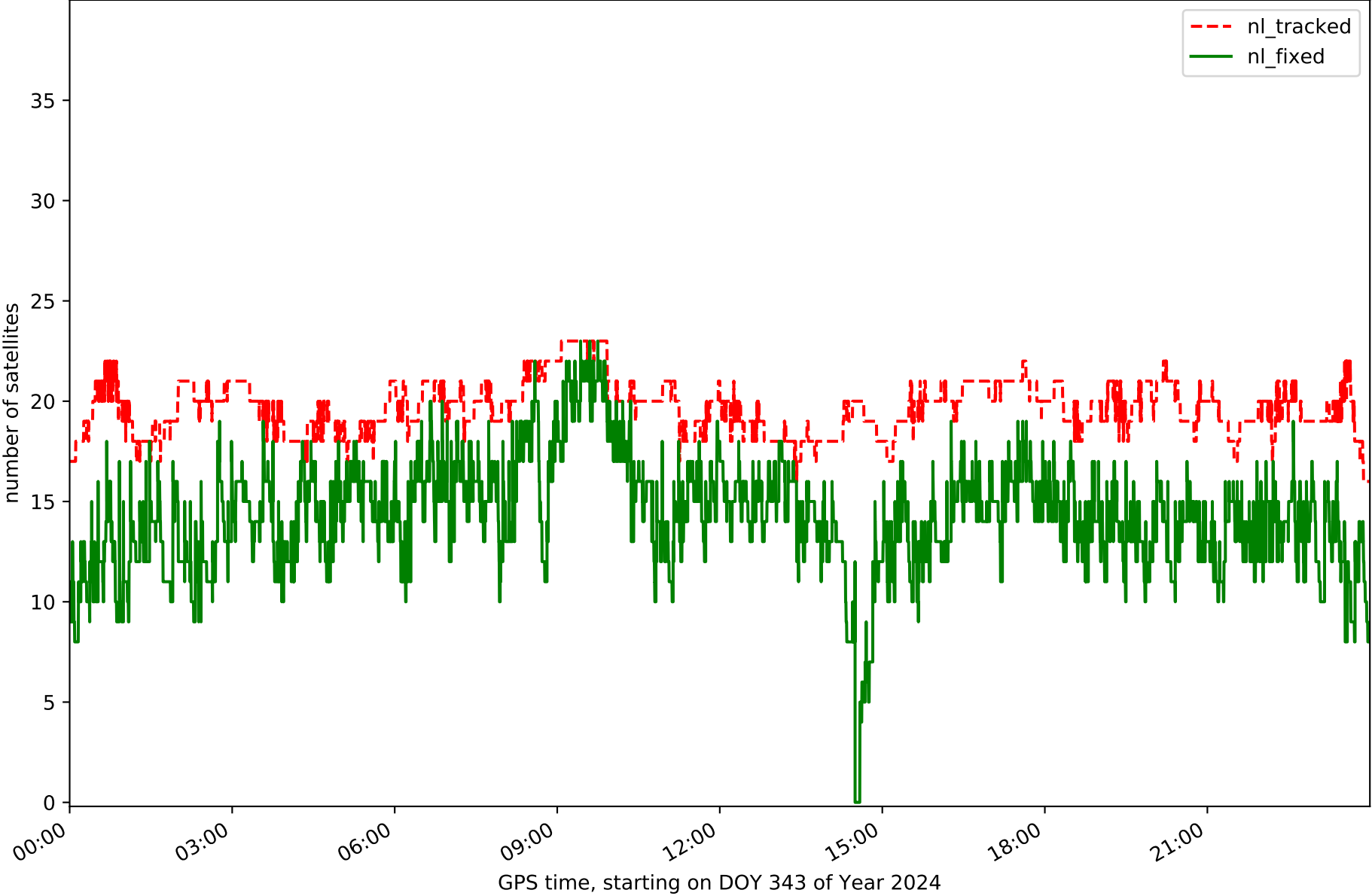




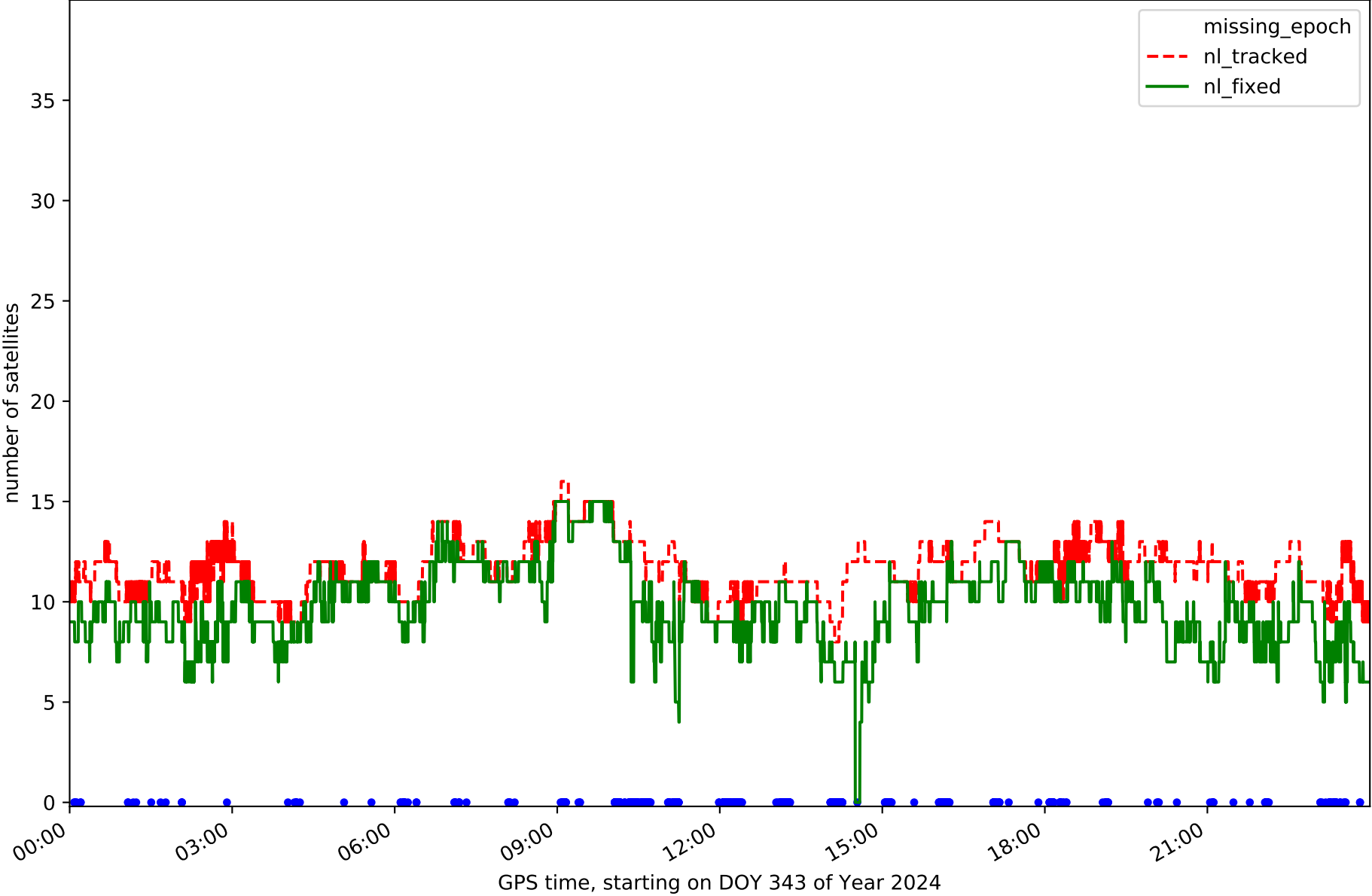
Network NT32 - only Galileo with threshold set to 0.3



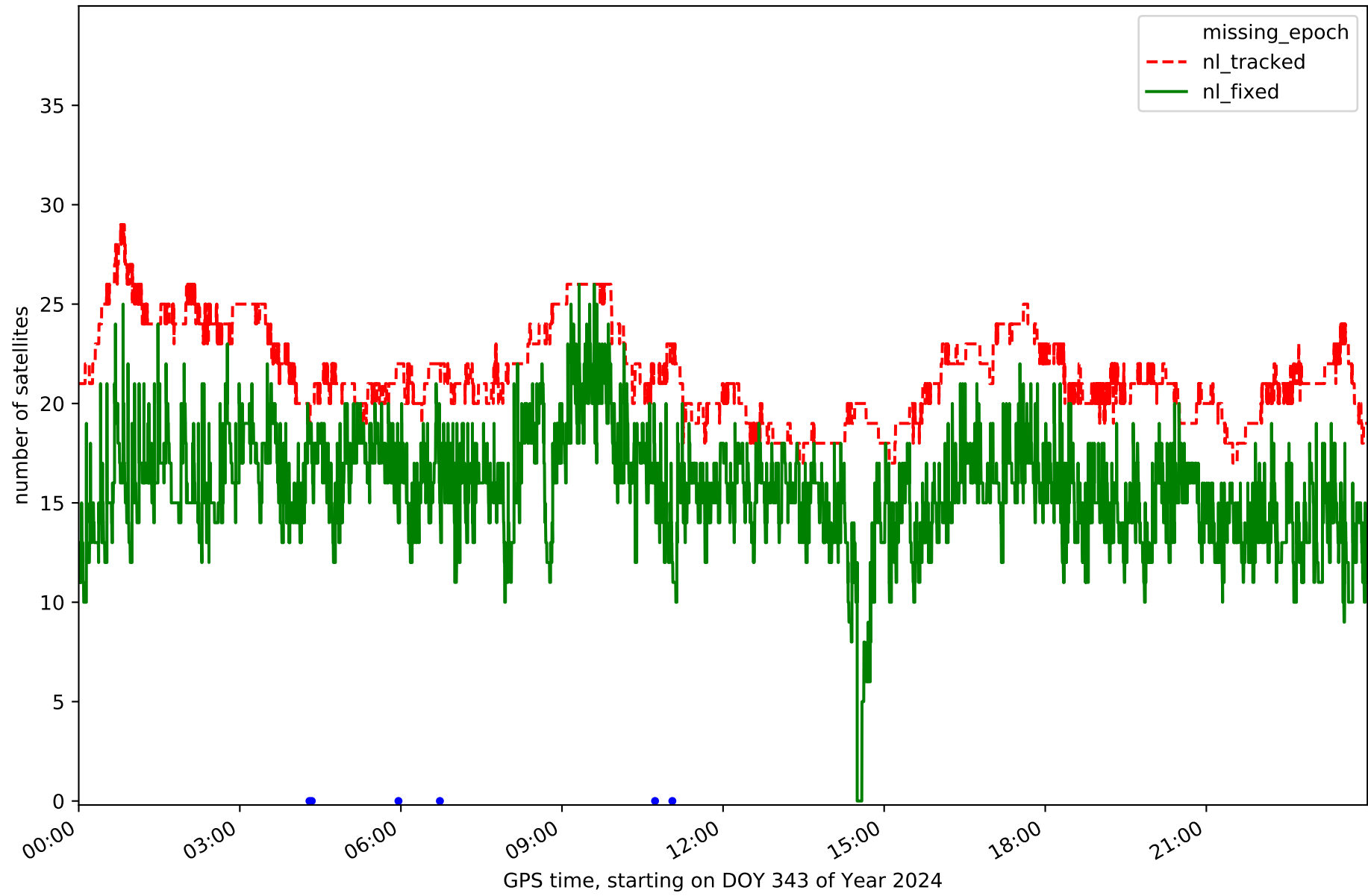
Station EH01 in network NT32



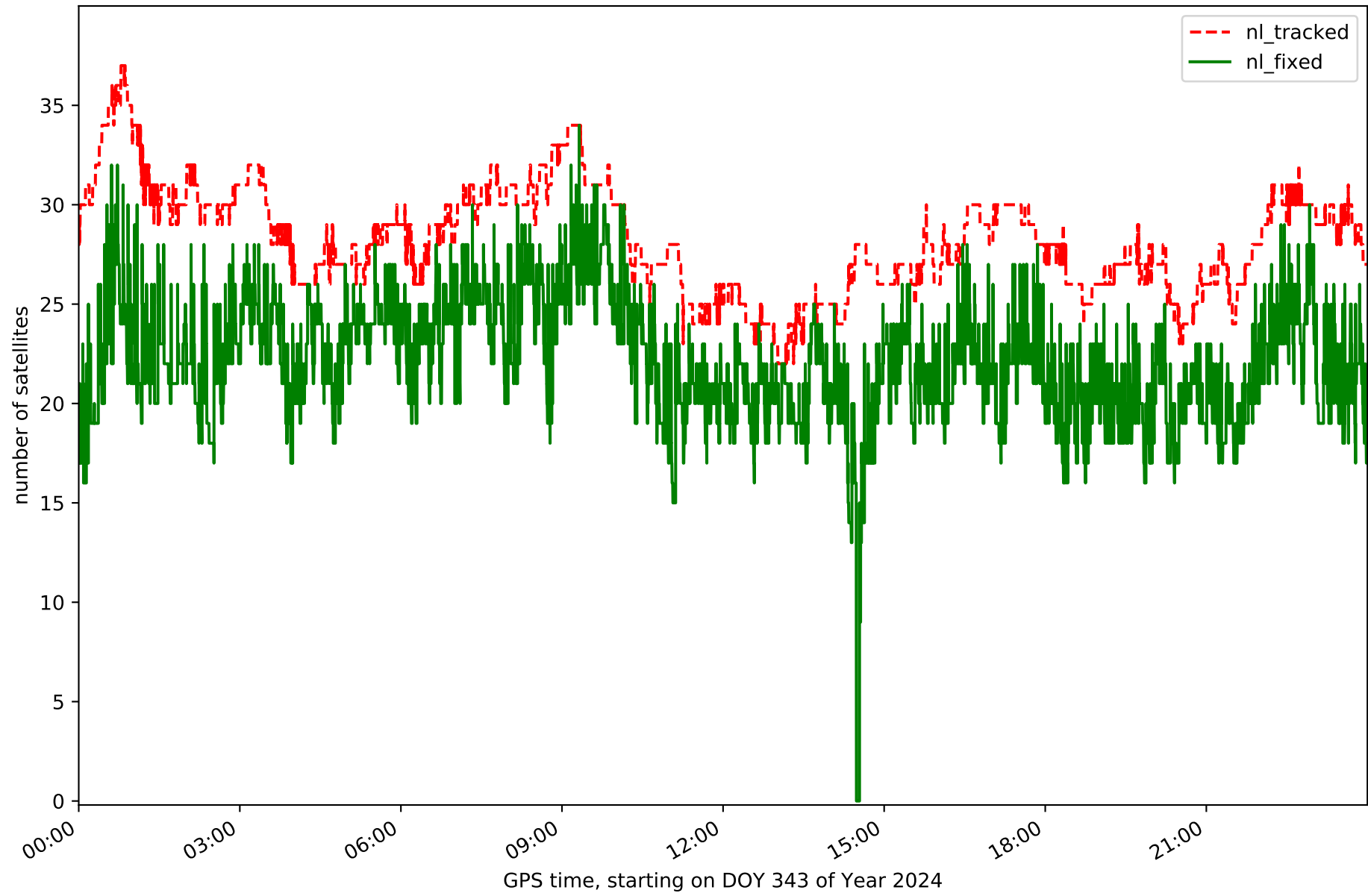
Station EH02 in network NT32



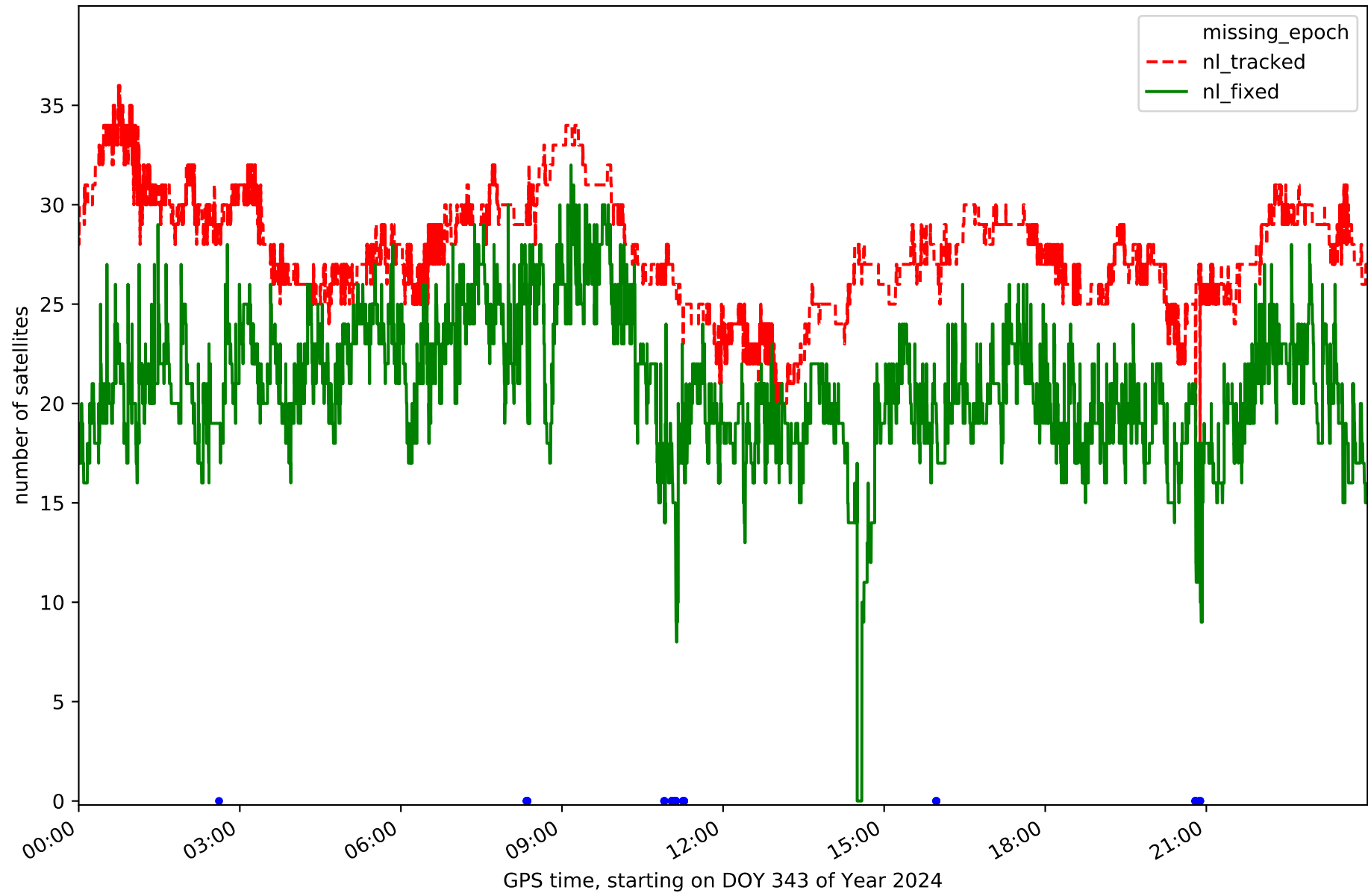
Station GOM1 in network NT32



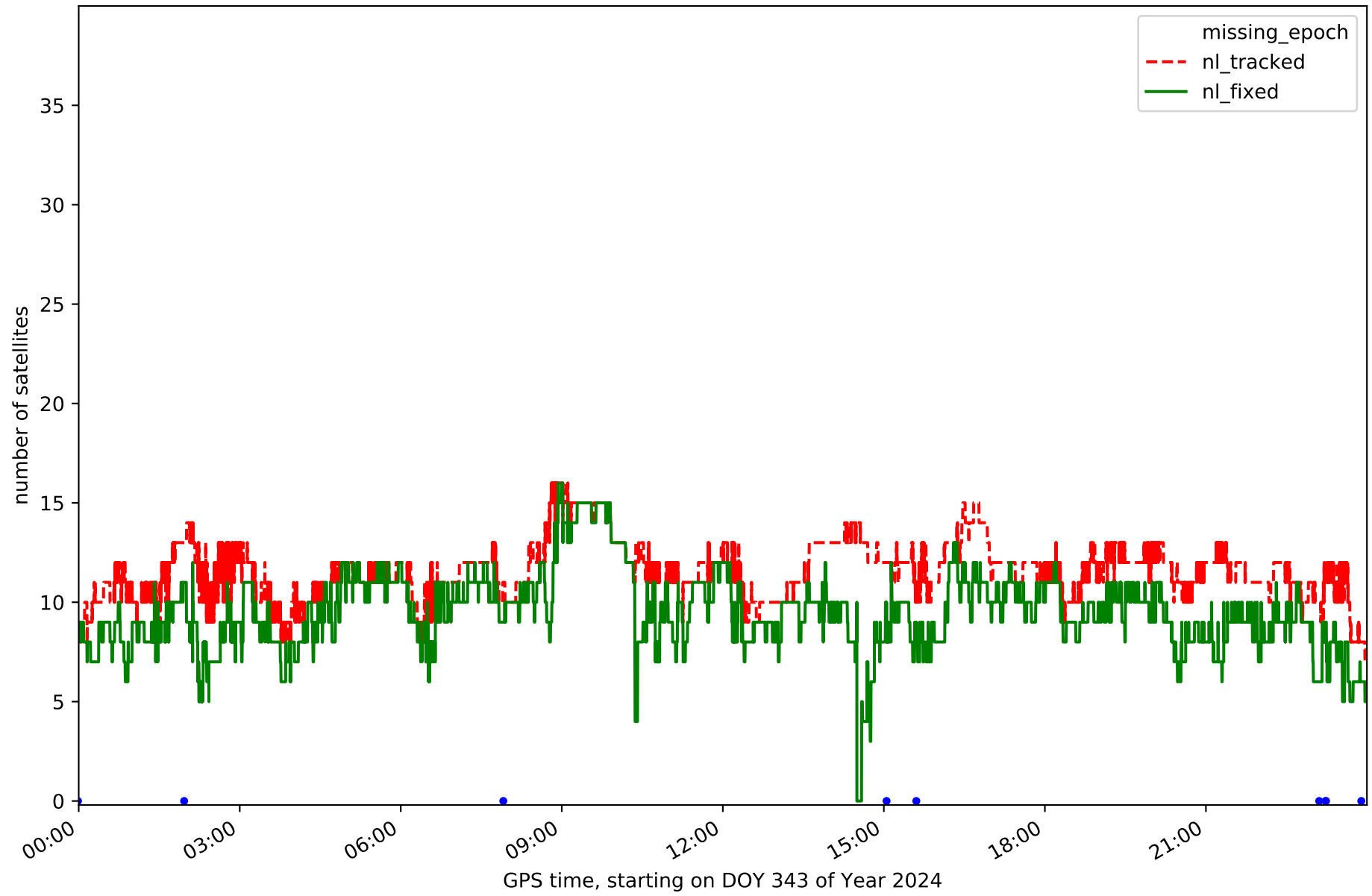
Station IZAN in network NT32



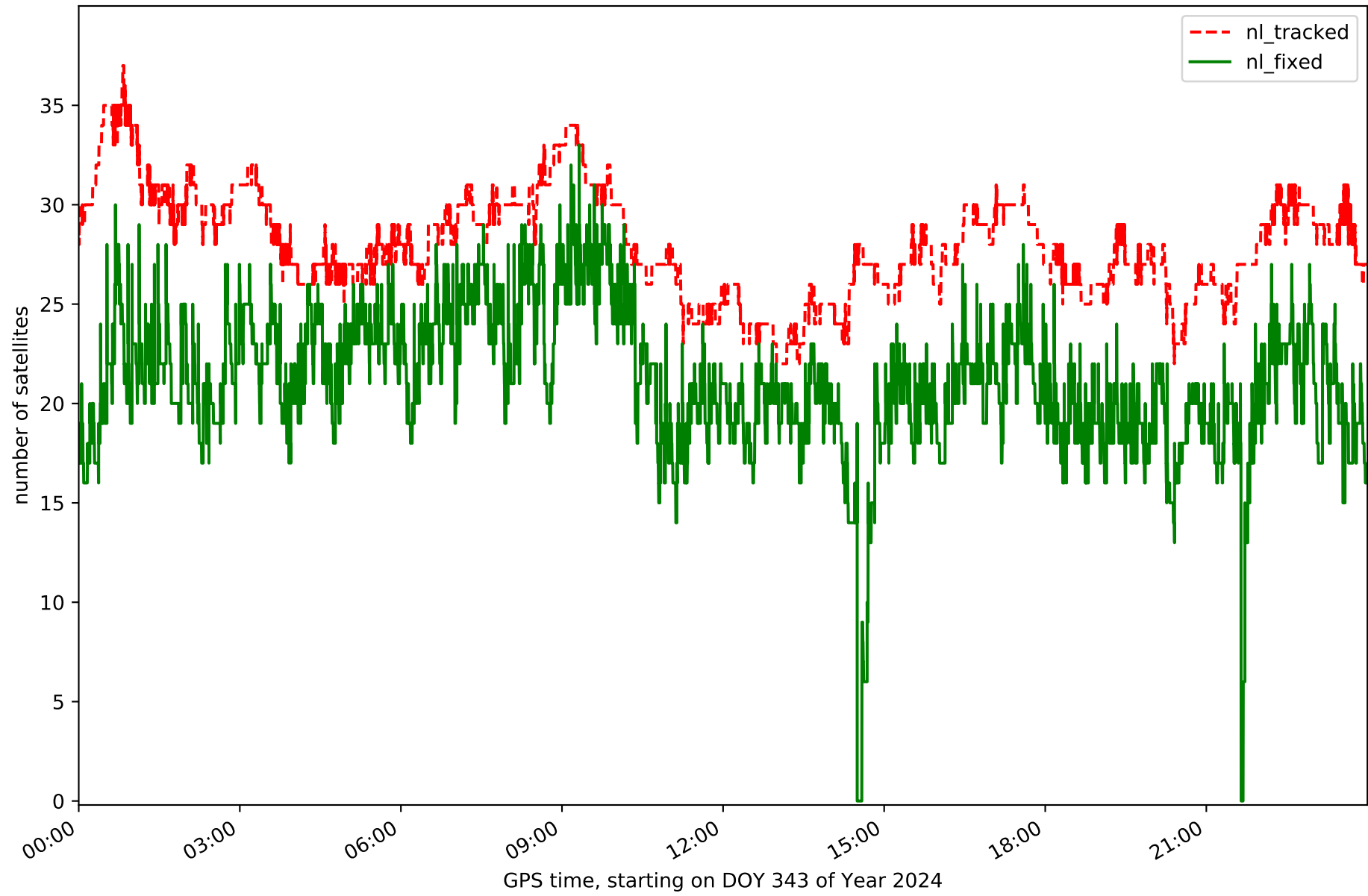
Station LP01 in network NT32



Station LP03 in network NT32

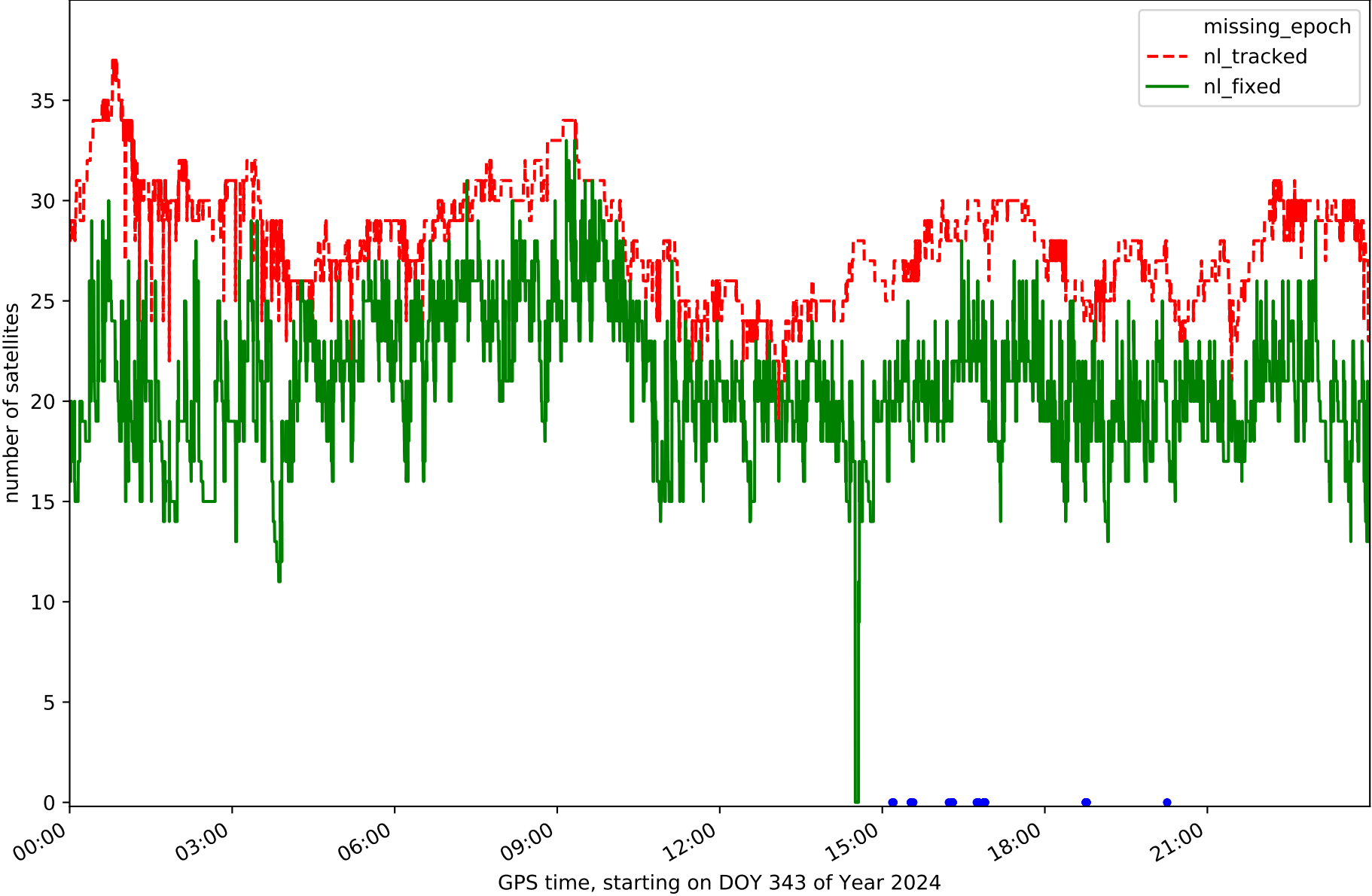


Station LPAL in network NT32

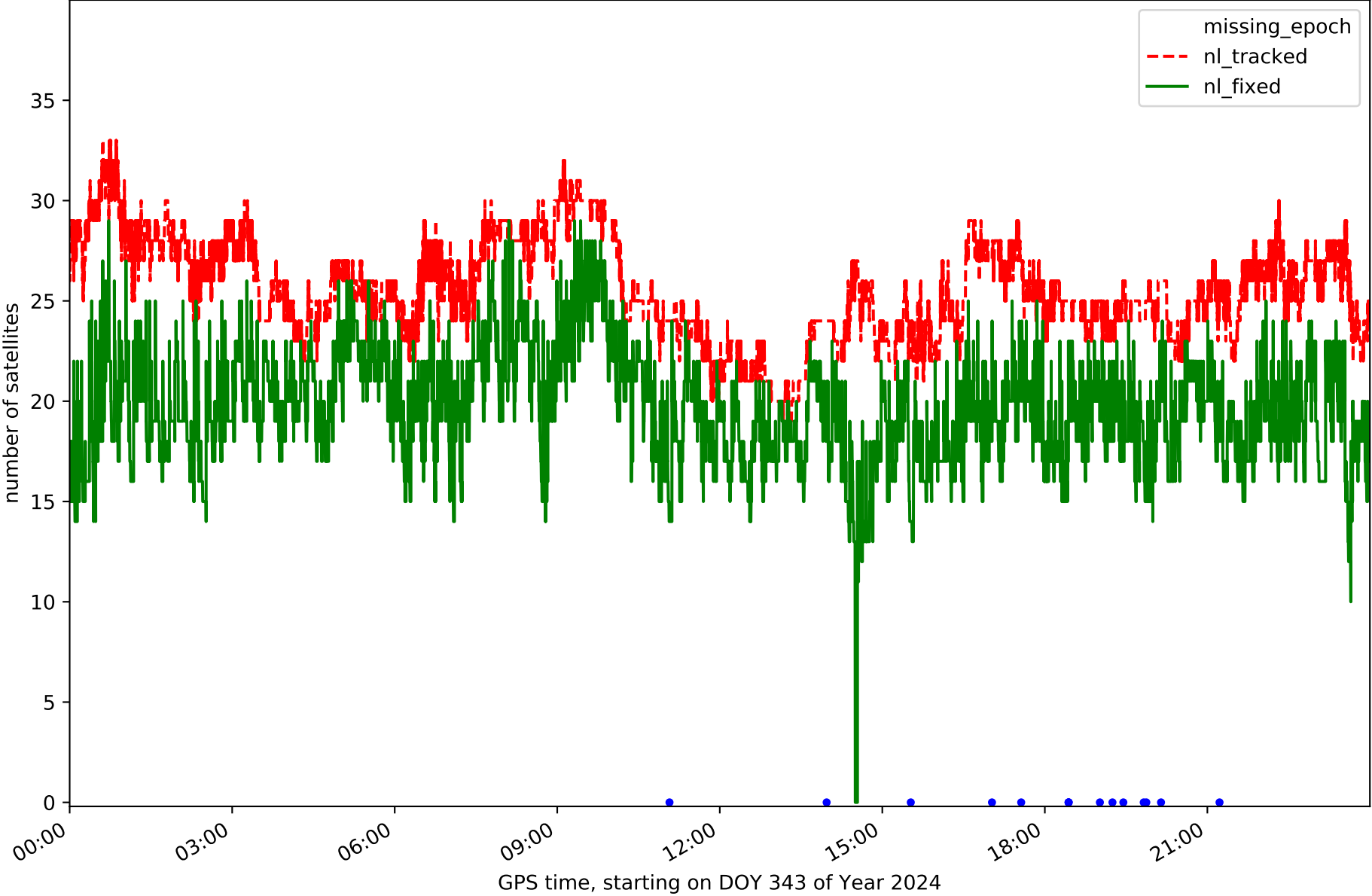




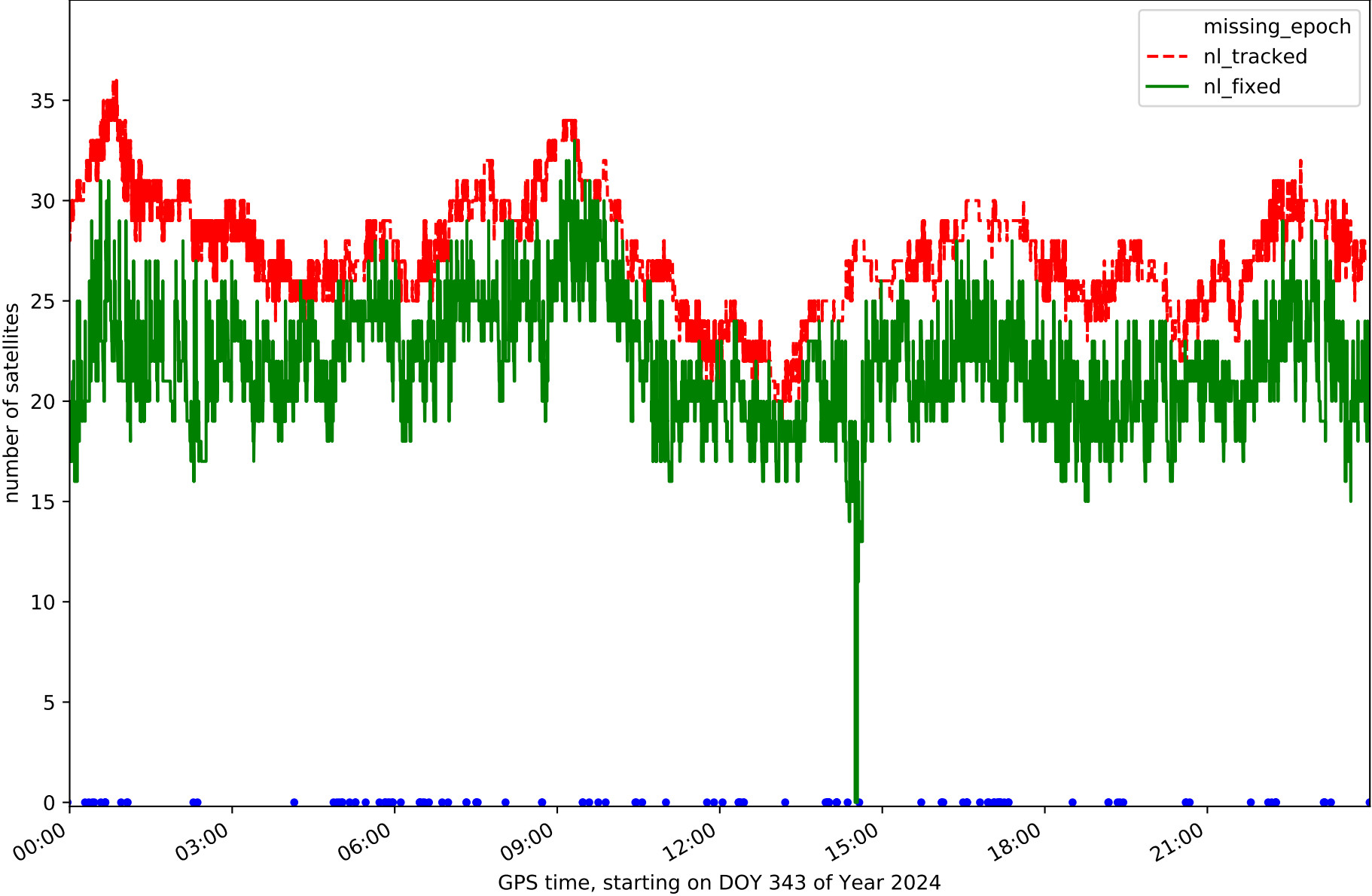
Station TN01 in network NT32



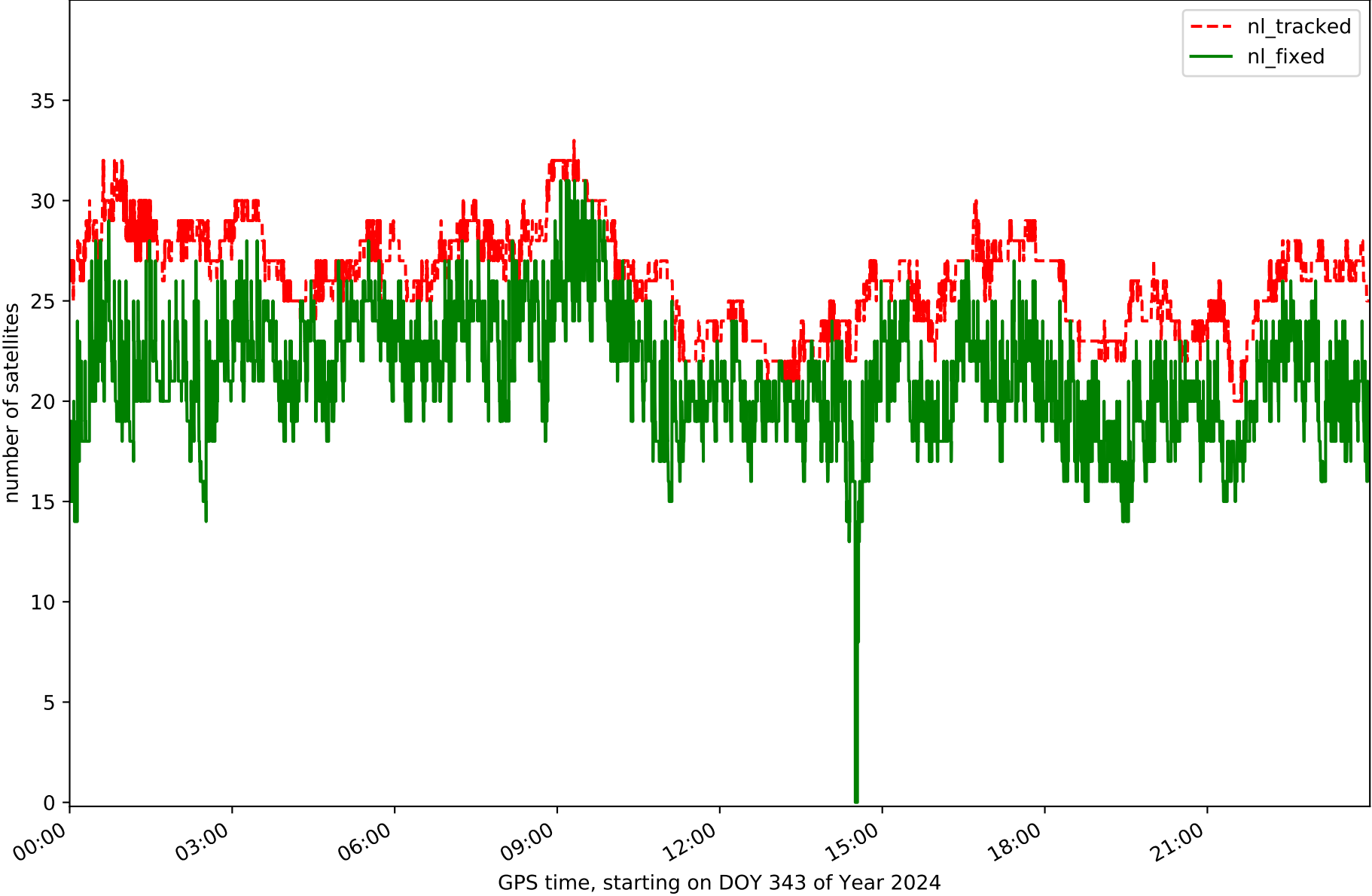
Station TN02 in network NT32



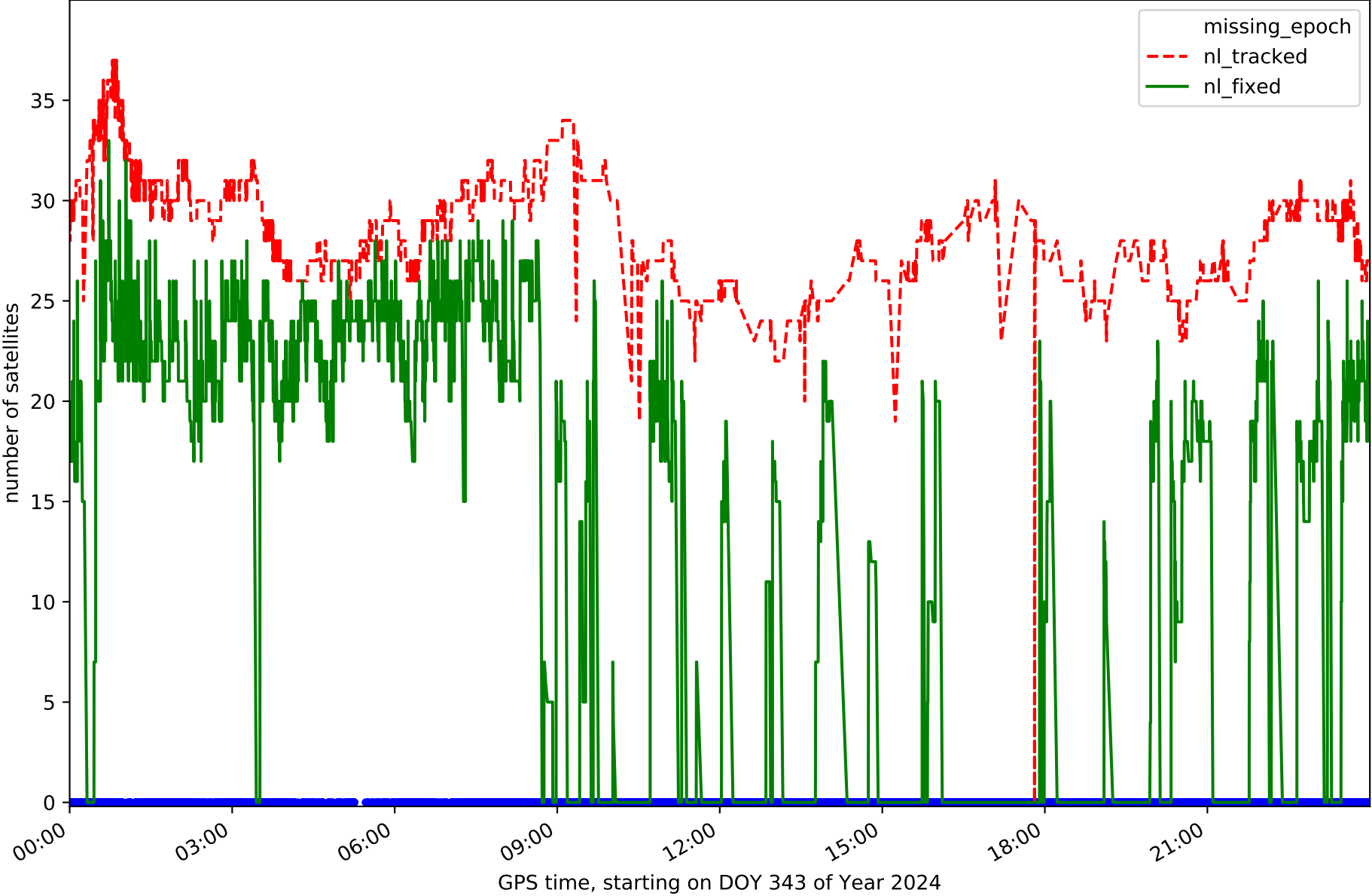
Station TN03 in network NT32



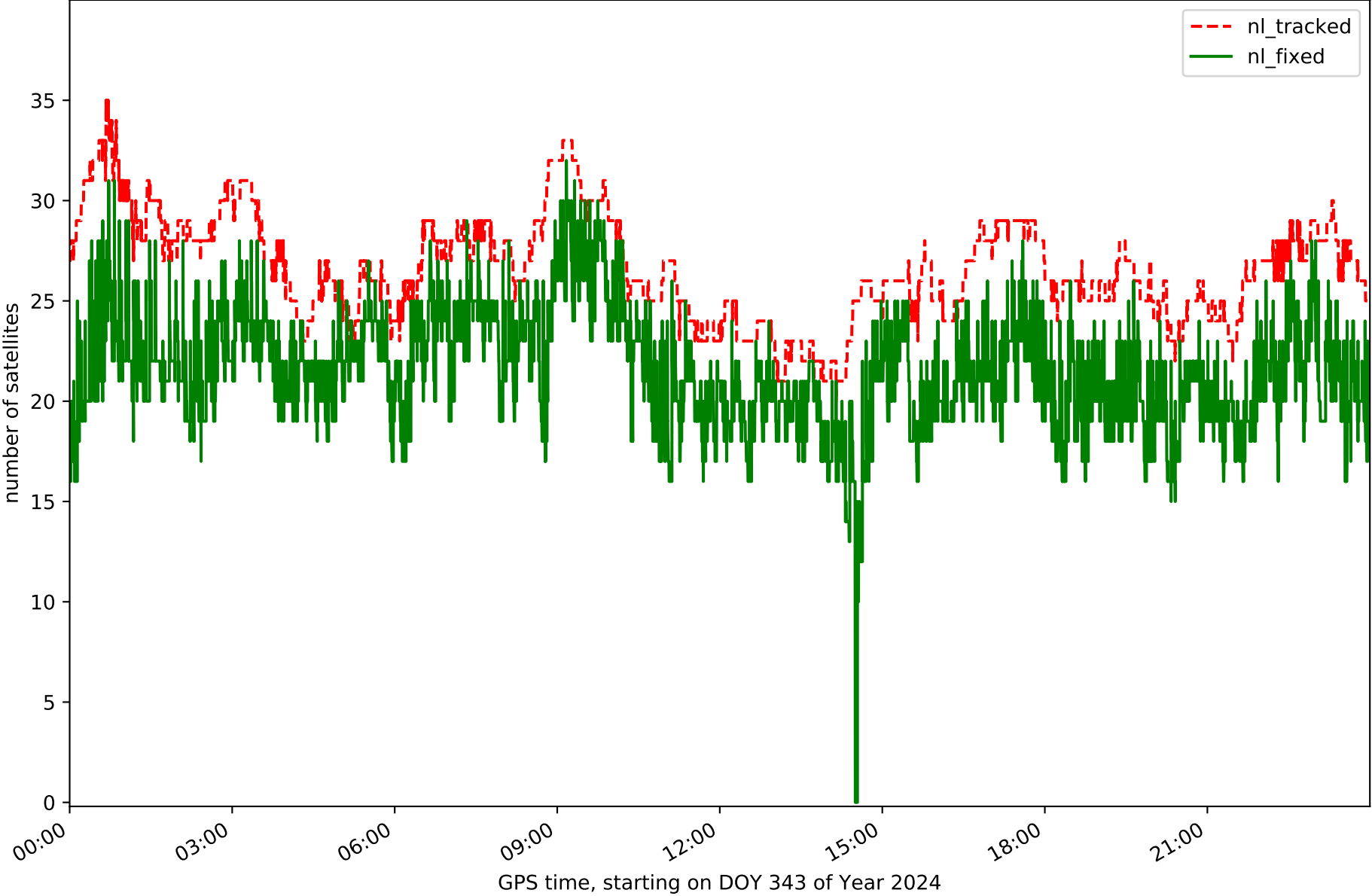
Station TN04 in network NT32



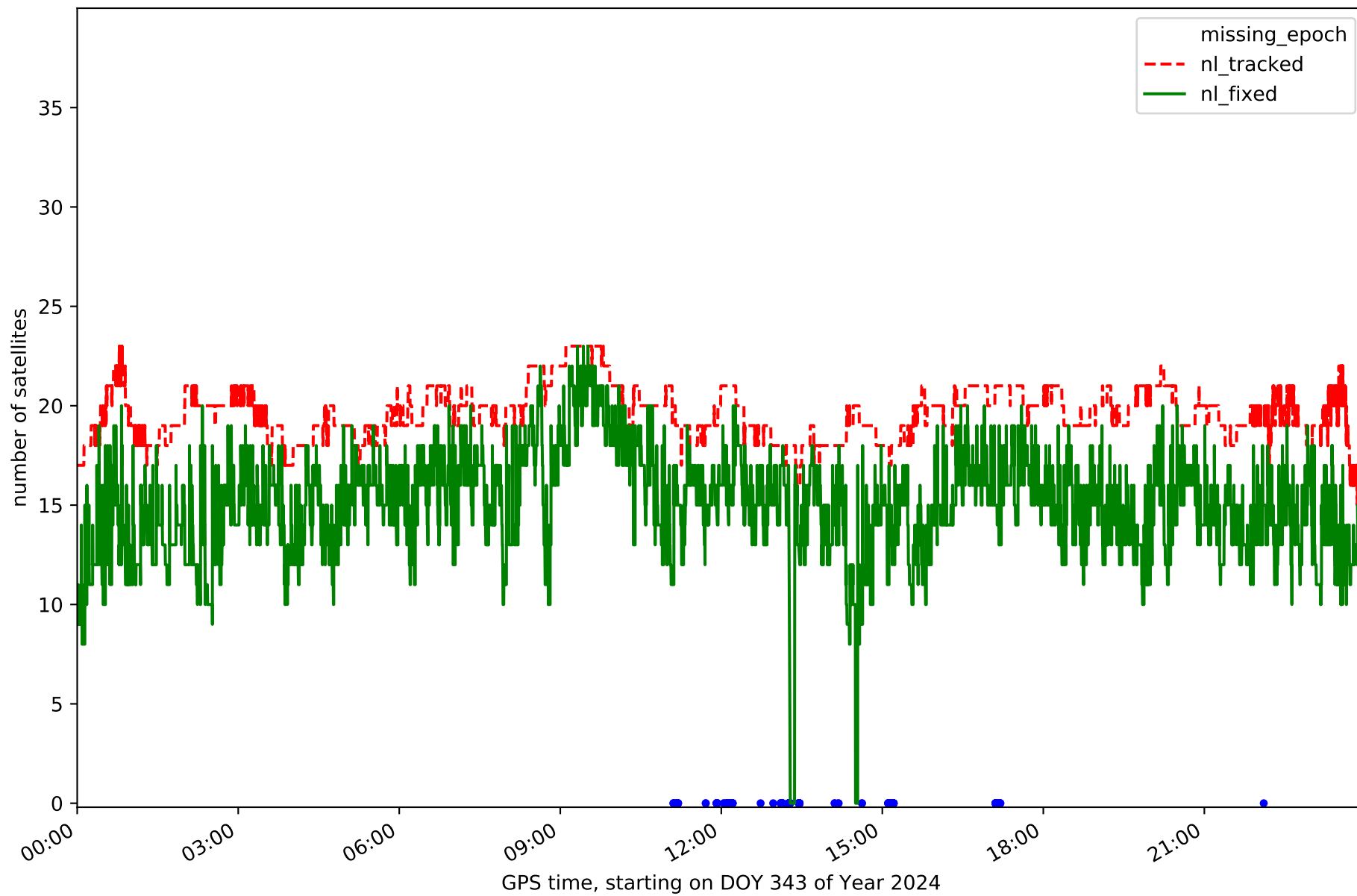
Station TN06 in network NT32



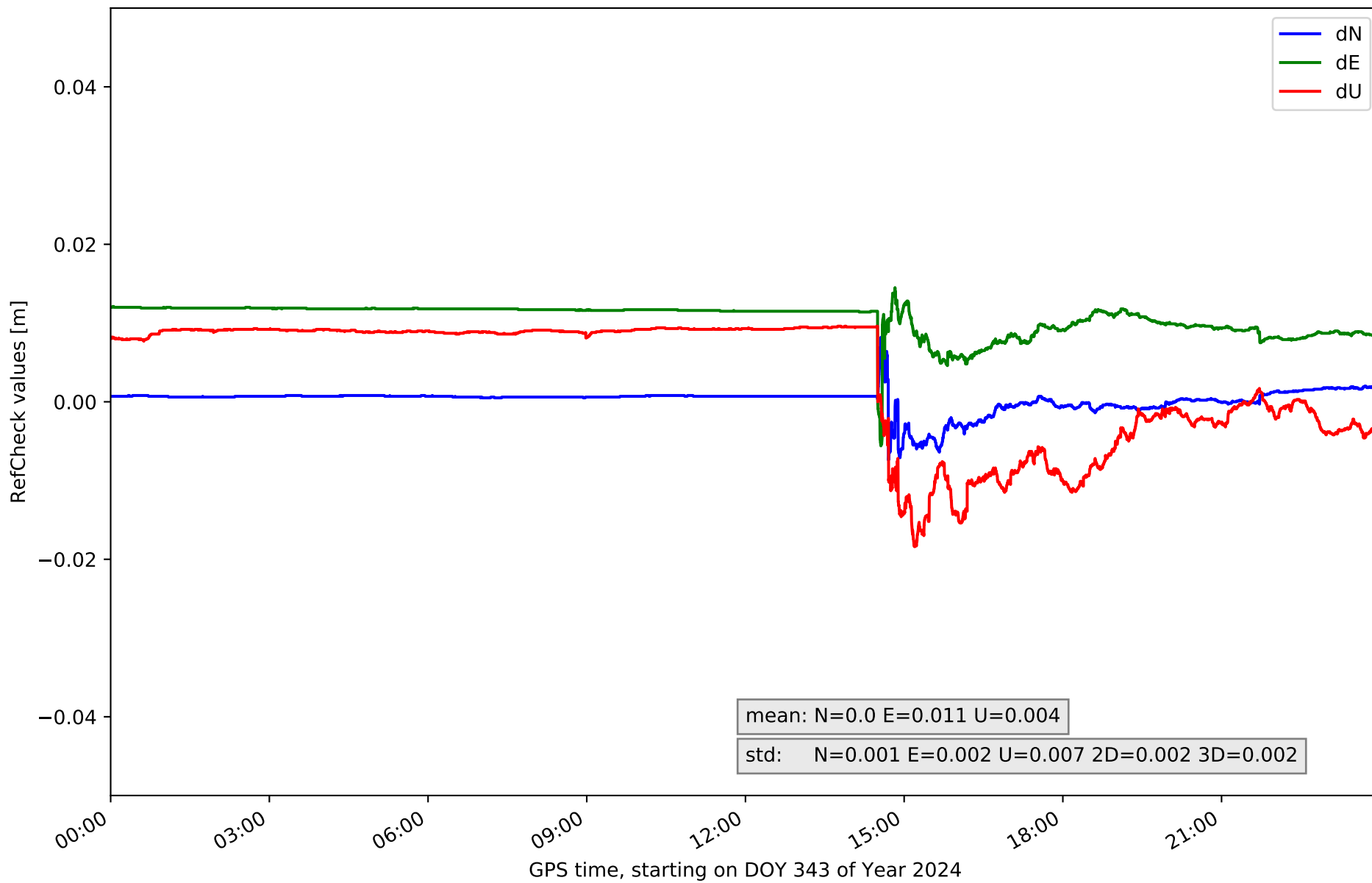
Station TN09 in network NT32



Station TE11 in network NT32

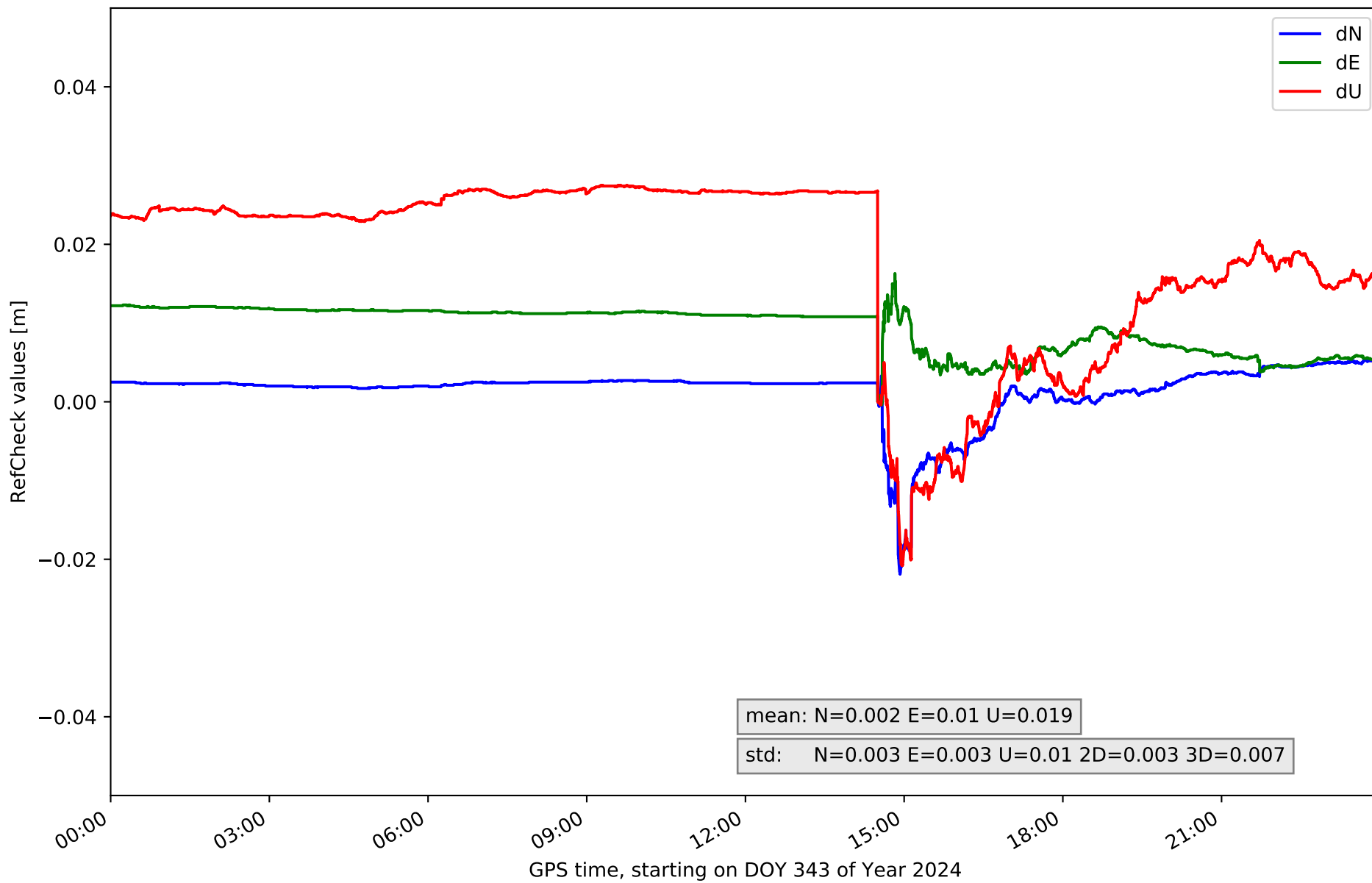


# RefCheck for station EH01 in network NT32

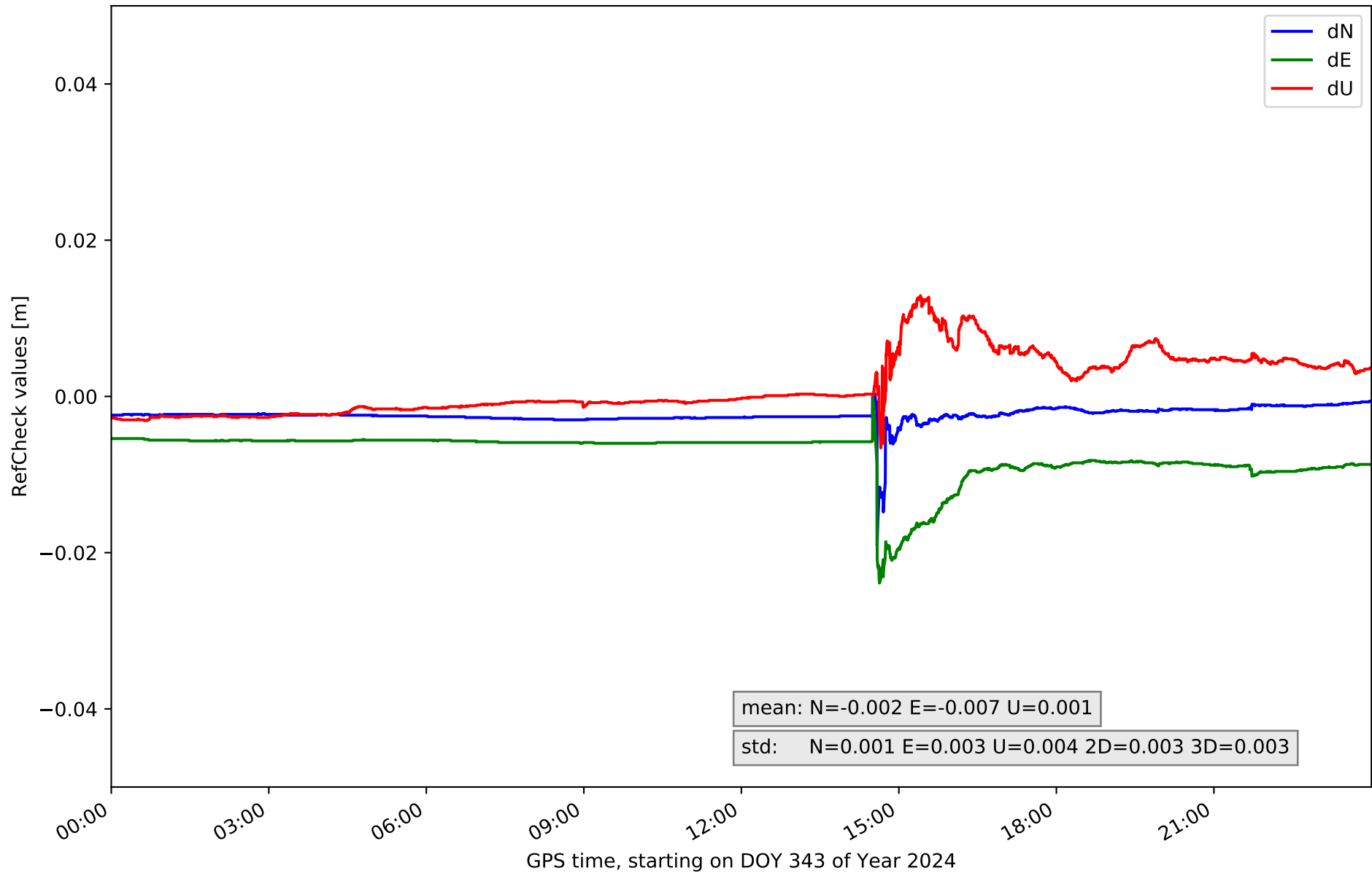




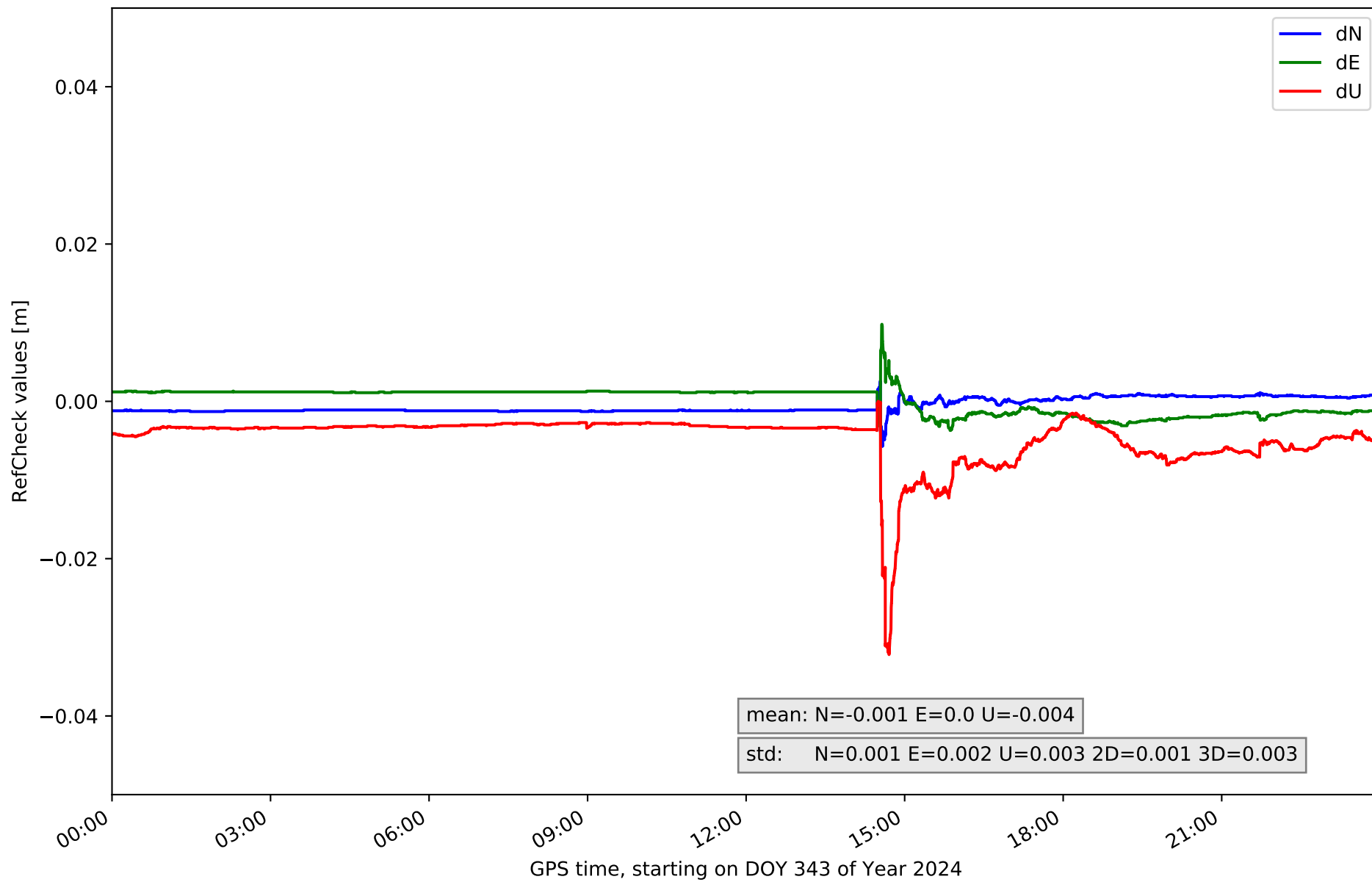
RefCheck for station EH02 in network NT32



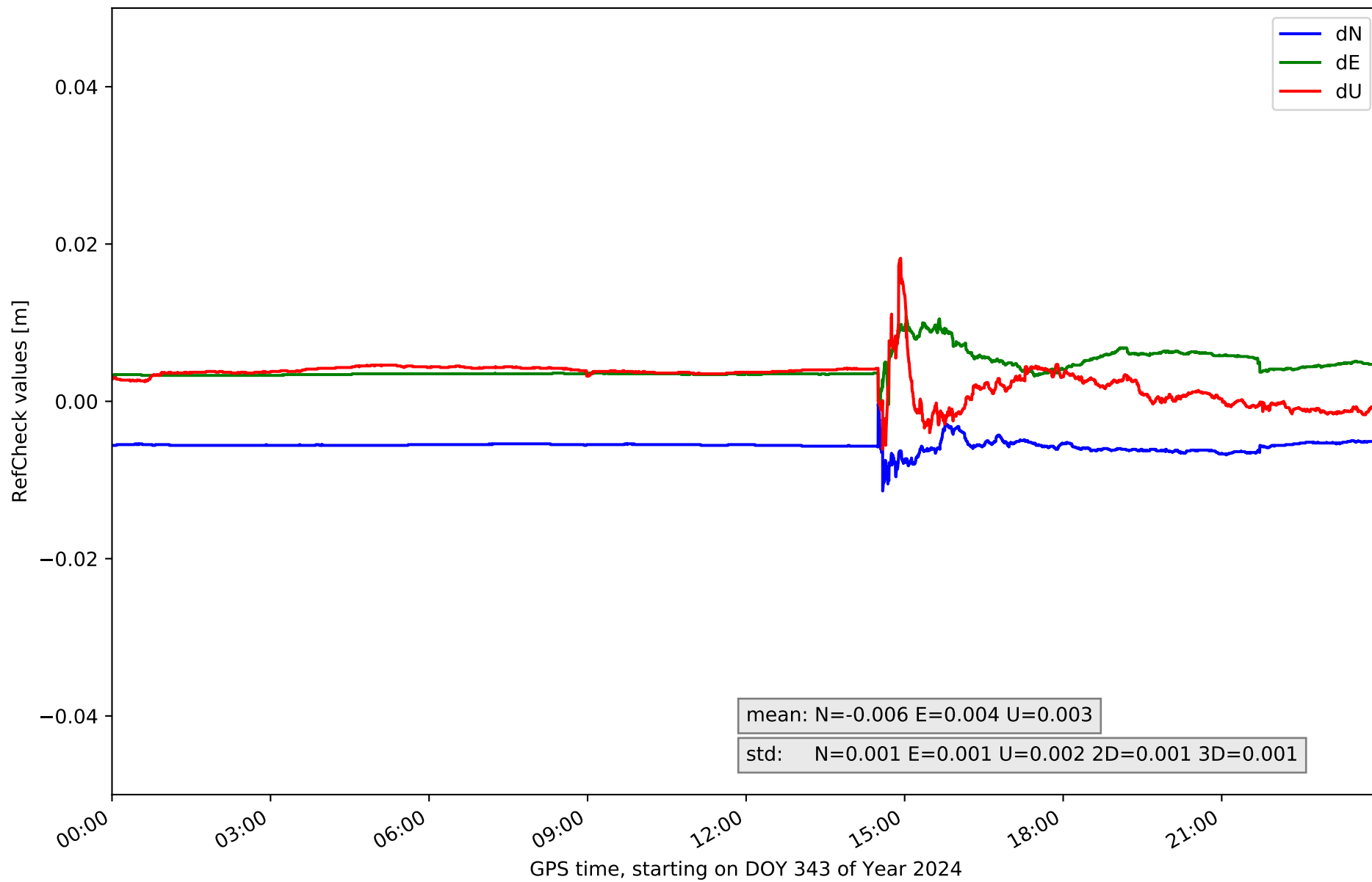
# RefCheck for station GOM1 in network NT32



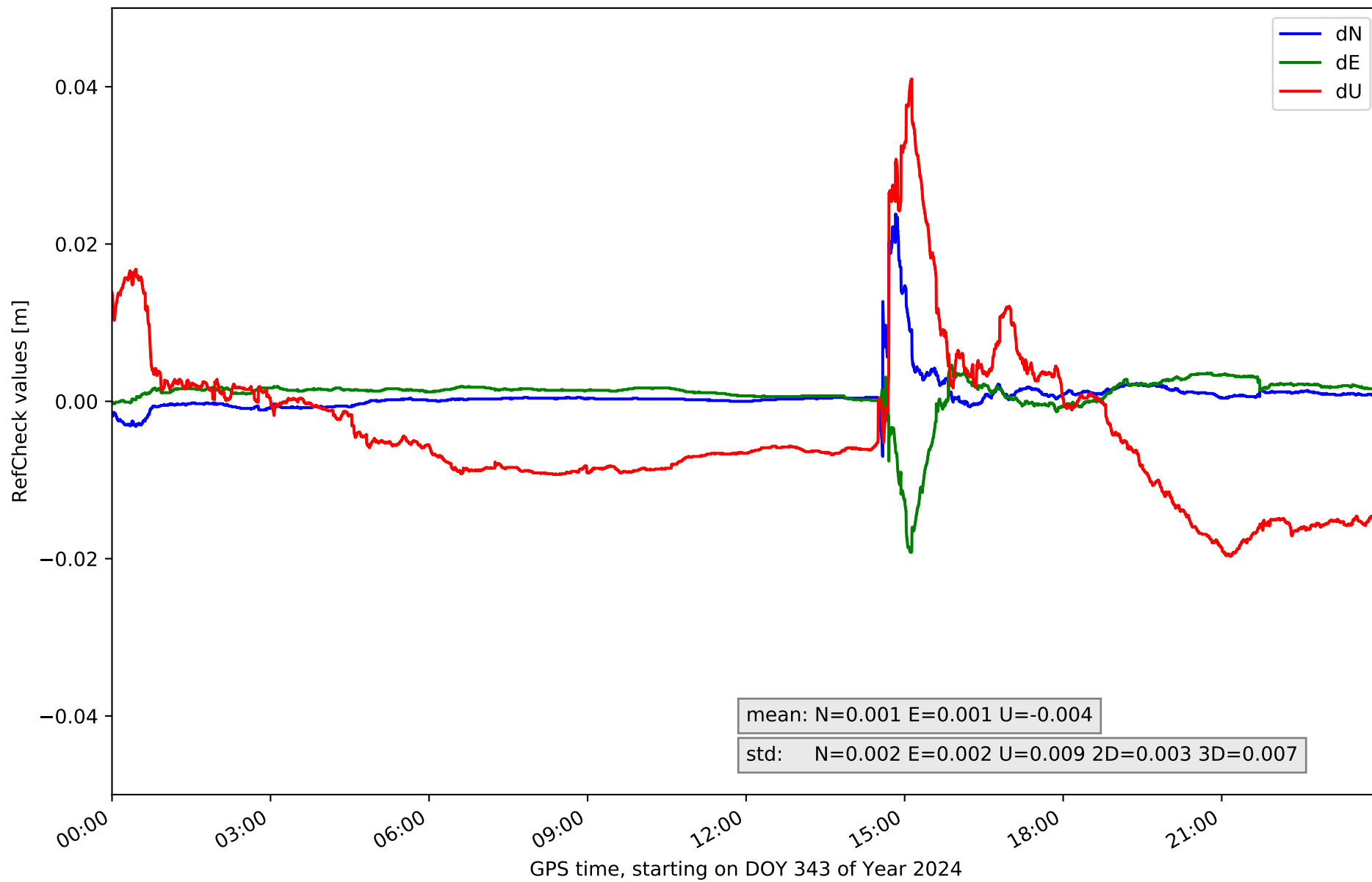
# RefCheck for station IZAN in network NT32



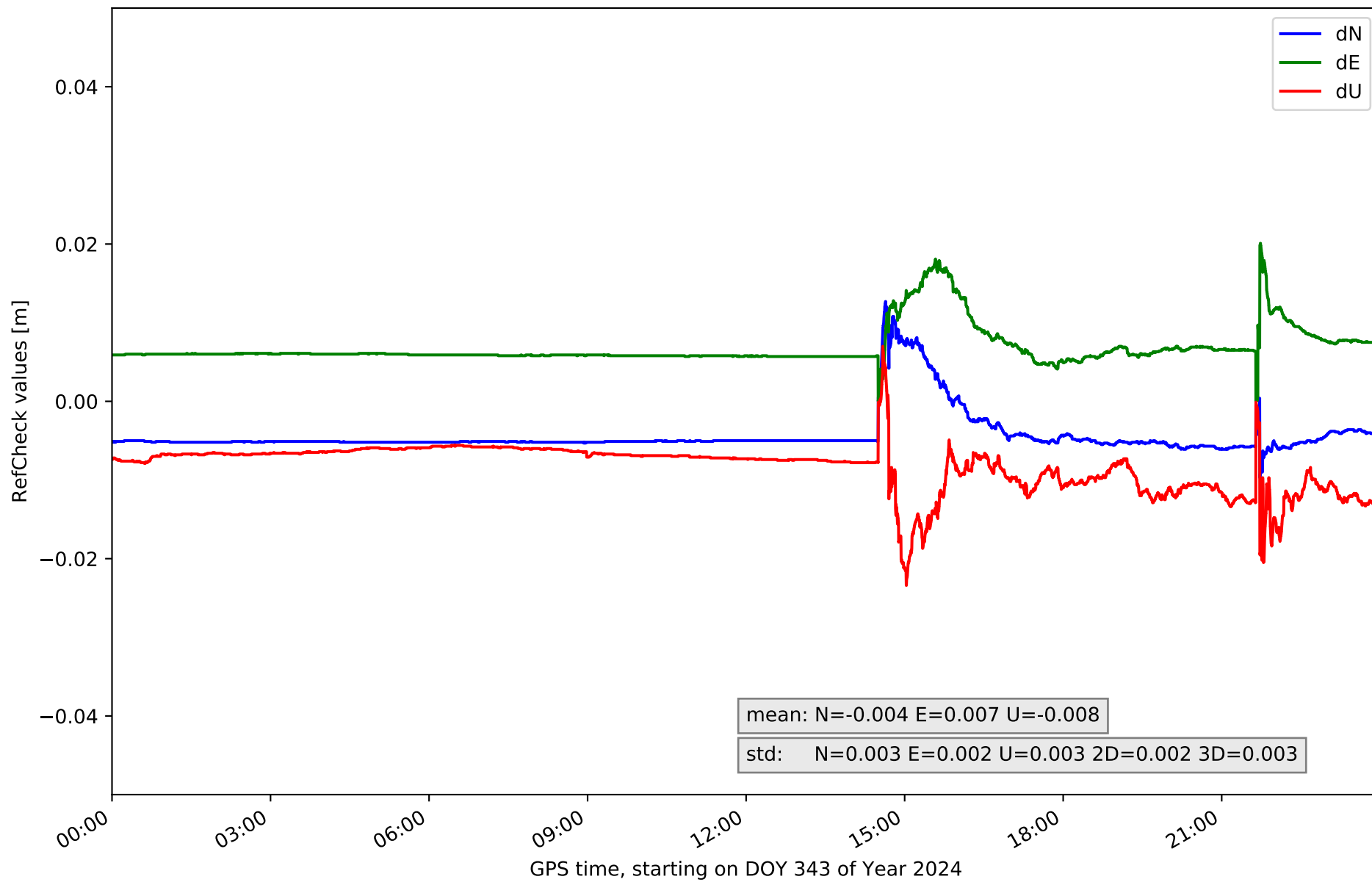
### RefCheck for station LP01 in network NT32



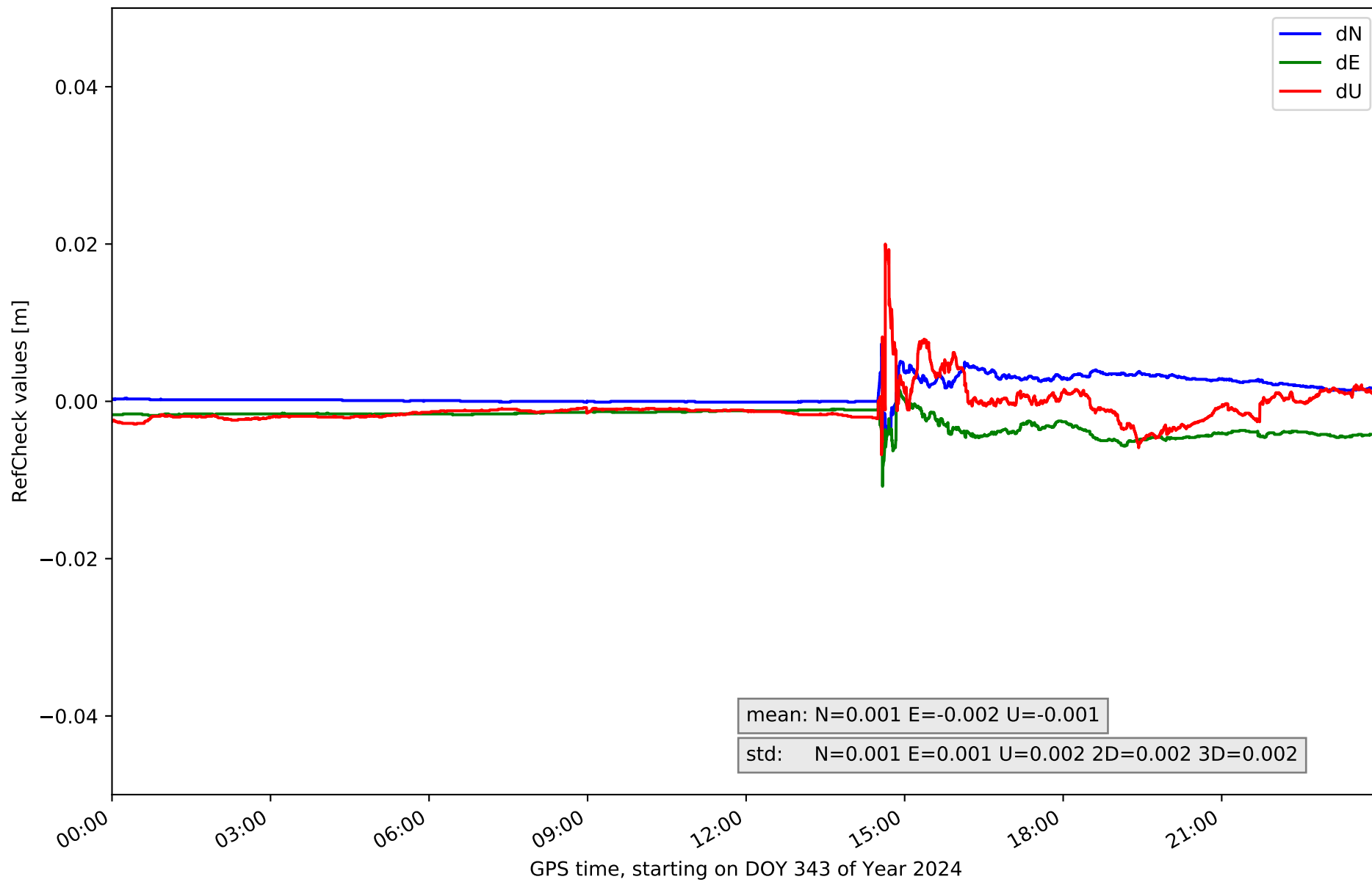
### RefCheck for station LP03 in network NT32



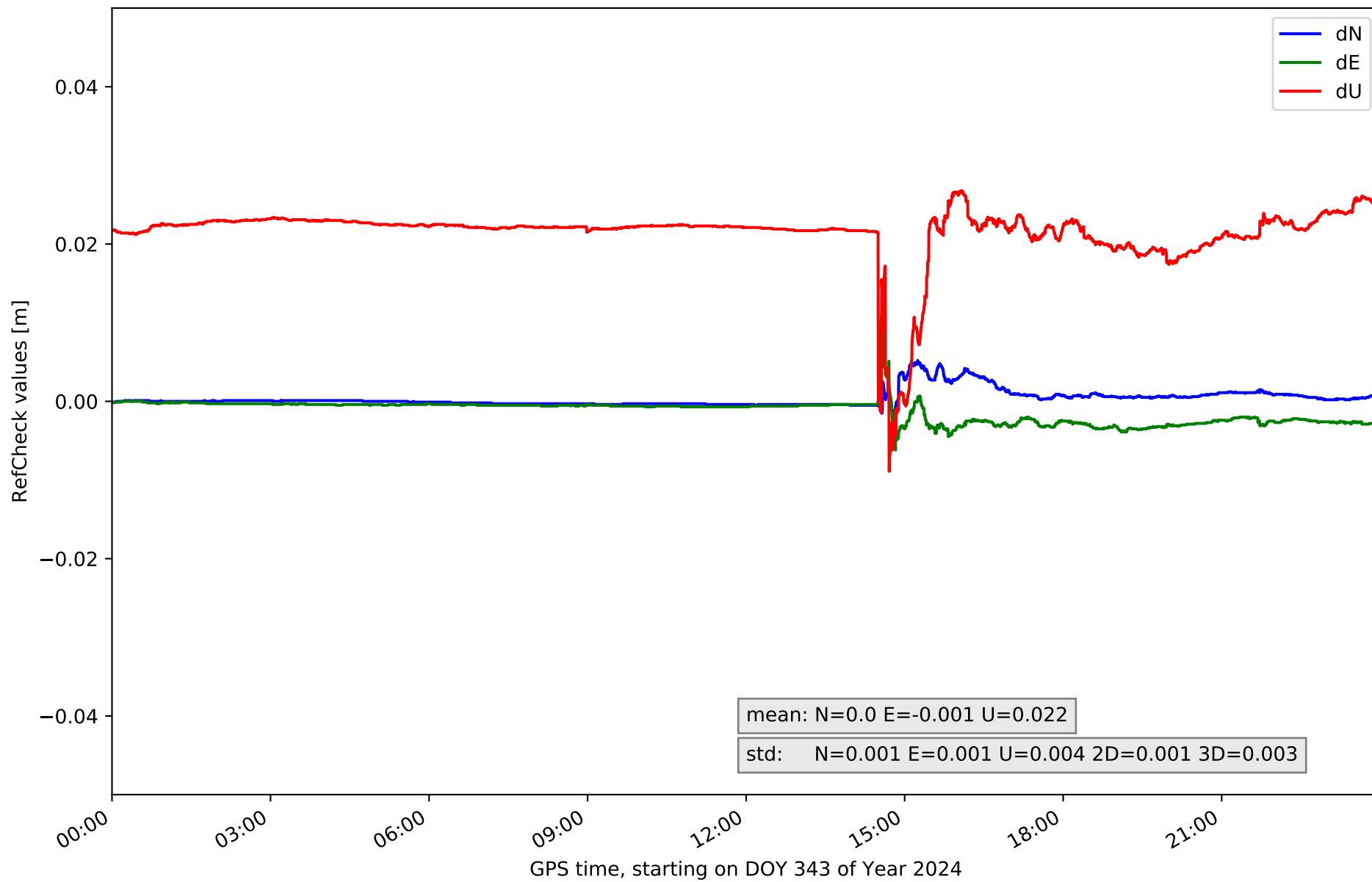
### RefCheck for station LPAL in network NT32



### RefCheck for station TN01 in network NT32

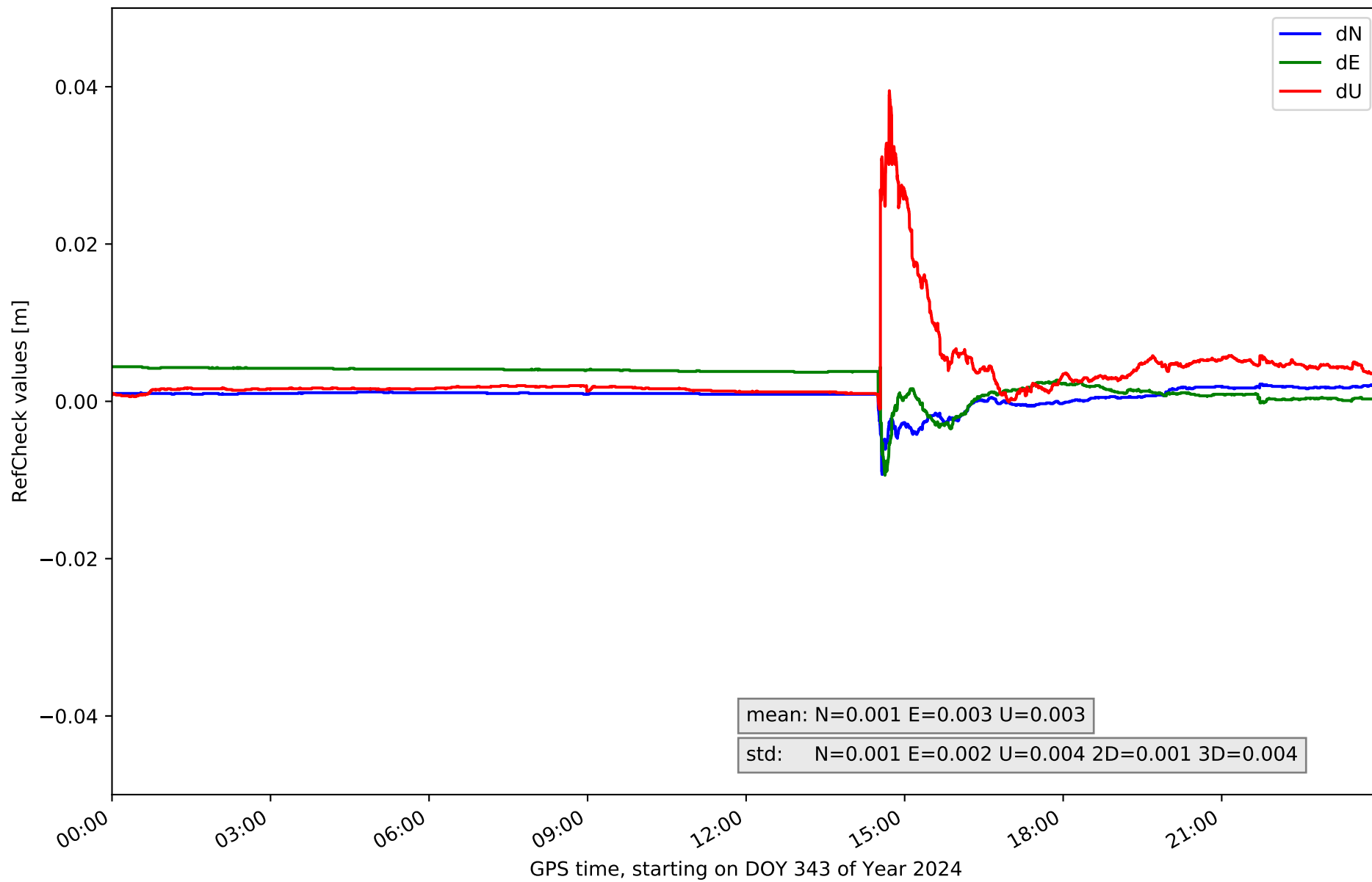


### RefCheck for station TN02 in network NT32

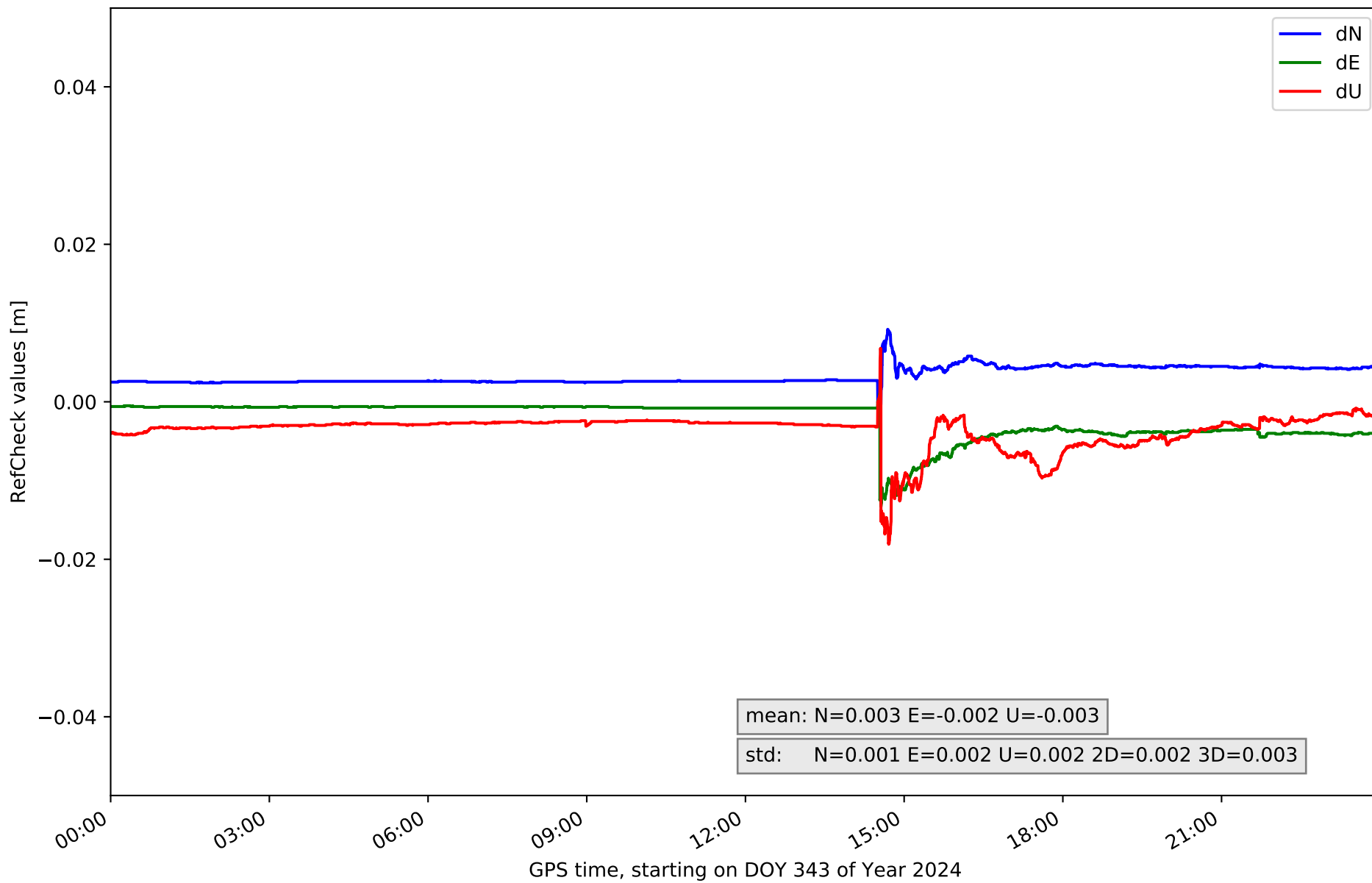




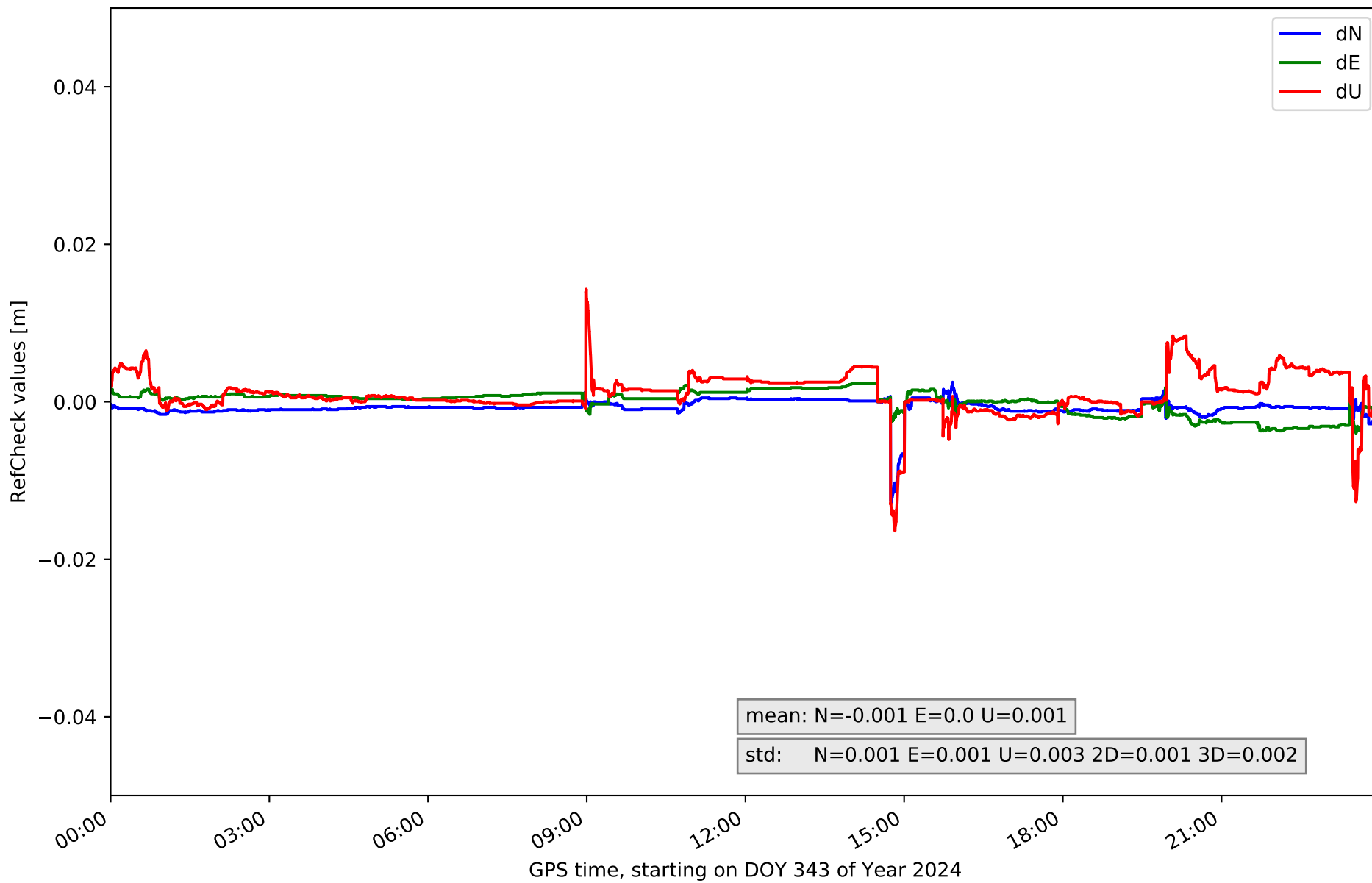
### RefCheck for station TN03 in network NT32



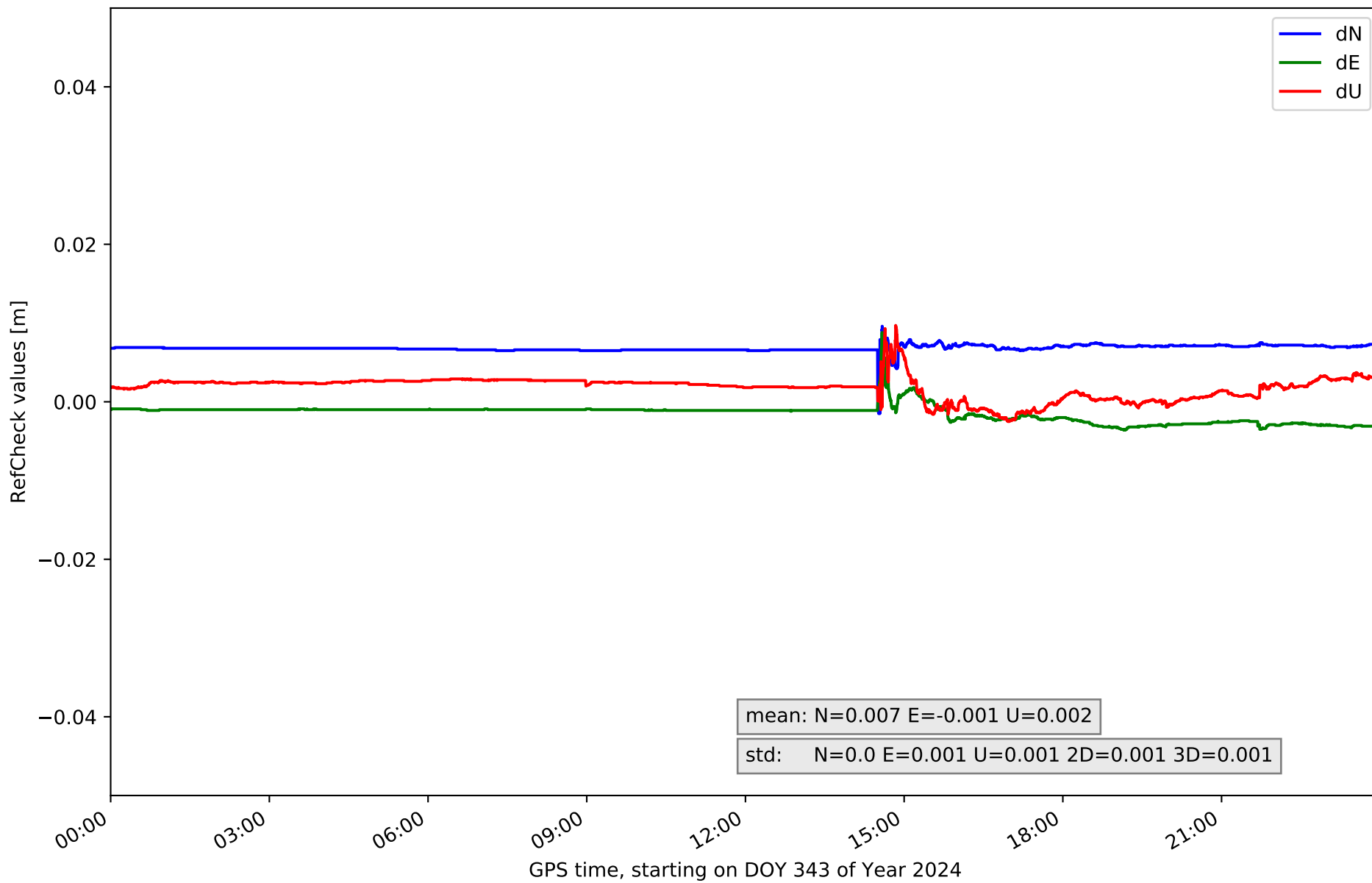
### RefCheck for station TN04 in network NT32



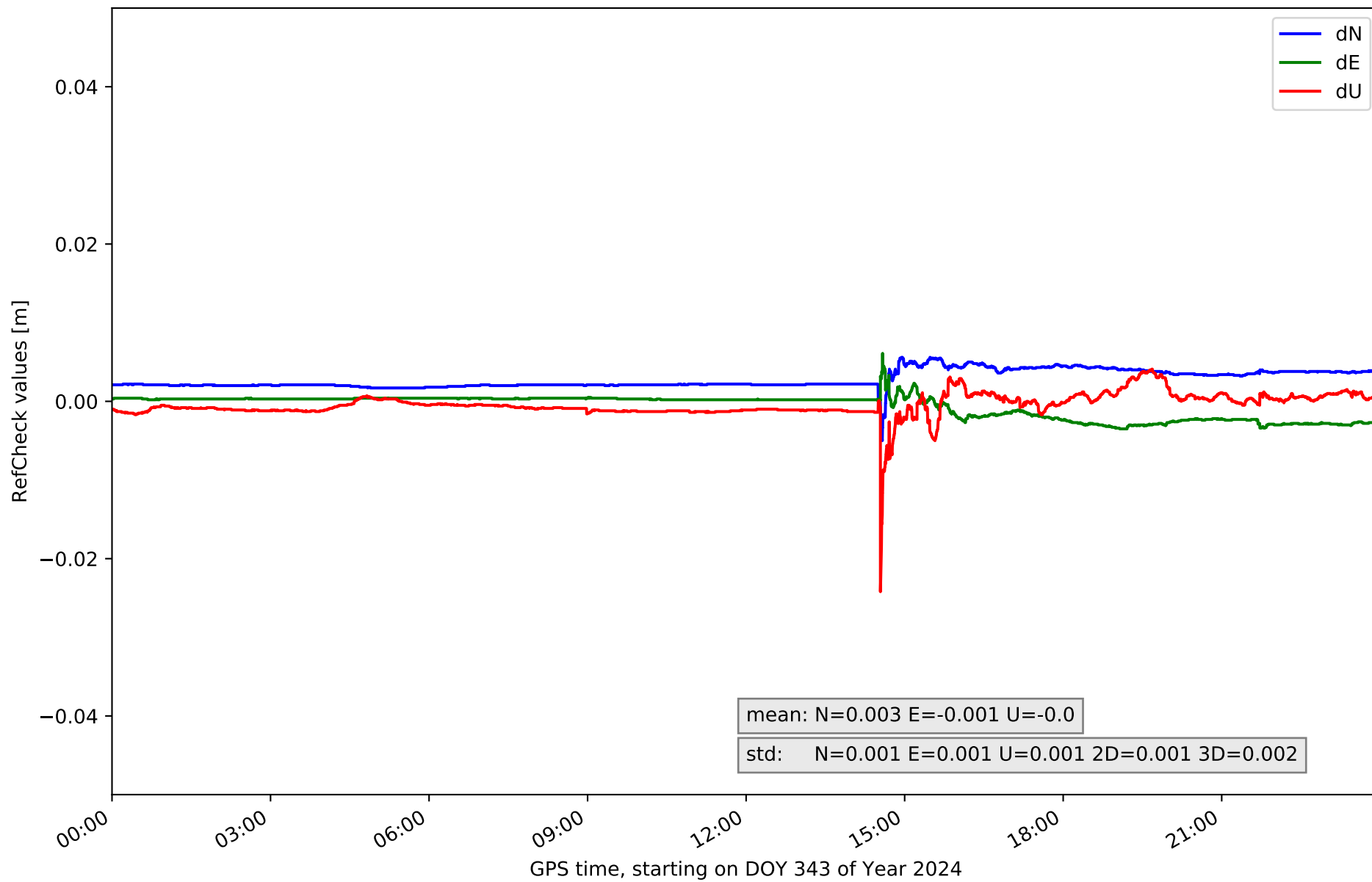
# RefCheck for station TN06 in network NT32



# RefCheck for station TN09 in network NT32



### RefCheck for station TE11 in network NT32



## RefCheck values for network NT32

Station	Nmin	Nmax	Nstd	Emin	Emax	Estd	Umin	Umax	Ustd	std2D	std3D	#2D > 0.01	% 2D > 0.01	#3D > 0.02	% 3D > 0.02
EH01	-0.007	0.008	0.001	-0.006	0.015	0.002	-0.018	0.01	0.007	0.002	0.002	40387	73.2	143	0.3
EH02	-0.022	0.005	0.003	-0.0	0.016	0.003	-0.021	0.028	0.01	0.003	0.007	37424	67.8	36905	66.9
GOM1	-0.019	0.0	0.001	-0.024	-0.0	0.003	-0.007	0.013	0.004	0.003	0.003	3779	6.8	1884	3.4
IZAN	-0.006	0.003	0.001	-0.004	0.01	0.002	-0.032	0.0	0.003	0.001	0.003	34	0.1	489	0.9
LP01	-0.011	-0.0	0.001	-0.001	0.011	0.001	-0.006	0.018	0.002	0.001	0.001	1936	3.5	88	0.2
LP03	-0.007	0.024	0.002	-0.019	0.005	0.002	-0.02	0.041	0.009	0.003	0.007	1341	2.4	1526	2.8
LPAL	-0.01	0.013	0.003	0.0	0.02	0.002	-0.023	0.007	0.003	0.002	0.003	5227	9.5	2482	4.5
TN01	-0.004	0.007	0.001	-0.011	0.001	0.001	-0.007	0.02	0.002	0.002	0.002	13	0.0	12	0.0
TN02	-0.003	0.005	0.001	-0.006	0.011	0.001	-0.009	0.027	0.004	0.001	0.003	70	0.1	50073	90.7
TN03	-0.009	0.002	0.001	-0.009	0.004	0.002	-0.001	0.04	0.004	0.001	0.004	94	0.2	1181	2.1
TN04	-0.001	0.009	0.001	-0.013	0.001	0.002	-0.018	0.007	0.002	0.002	0.003	1169	2.1	296	0.5
TN06	-0.013	0.003	0.001	-0.004	0.002	0.001	-0.016	0.014	0.003	0.001	0.002	252	0.5	7	0.0
TN09	-0.002	0.01	0.0	-0.004	0.009	0.001	-0.003	0.01	0.001	0.001	0.001	130	0.2	0	0.0
TE11	-0.005	0.006	0.001	-0.004	0.006	0.001	-0.024	0.004	0.001	0.001	0.002	0	0.0	29	0.1
<b>Mean</b>	<b>-0.008</b>	<b>0.007</b>	<b>0.001</b>	<b>-0.008</b>	<b>0.008</b>	<b>0.002</b>	<b>-0.015</b>	<b>0.017</b>	<b>0.004</b>	<b>0.002</b>	<b>0.003</b>	<b>6561.1</b>	<b>11.9</b>	<b>6793.9</b>	<b>12.3</b>
<b>Min/Max</b>	<b>-0.022</b>	<b>0.024</b>	<b>0.003</b>	<b>-0.024</b>	<b>0.02</b>	<b>0.003</b>	<b>-0.032</b>	<b>0.041</b>	<b>0.01</b>	<b>0.003</b>	<b>0.007</b>	<b>40387</b>	<b>73.2</b>	<b>50073</b>	<b>90.7</b>

fixing statistic for network NT32

fixing percentage of	all GNSS	G	R	E	C
using threshold 0.3	77.6	86.3	80.2	47.2	93.1
considering satellites with dual-frequency fixed	75.1	85.2	76.6	46.1	90.6
considering all signals separately	73.3	85.0	76.6	46.4	90.0