

## summary for network NET5

timeperiod chosen: from 2024-09-10-00:00:00 until 2024-09-10-23:59:59

average update rate (durations larger than 15 seconds considered as observation gap): 1.0 seconds

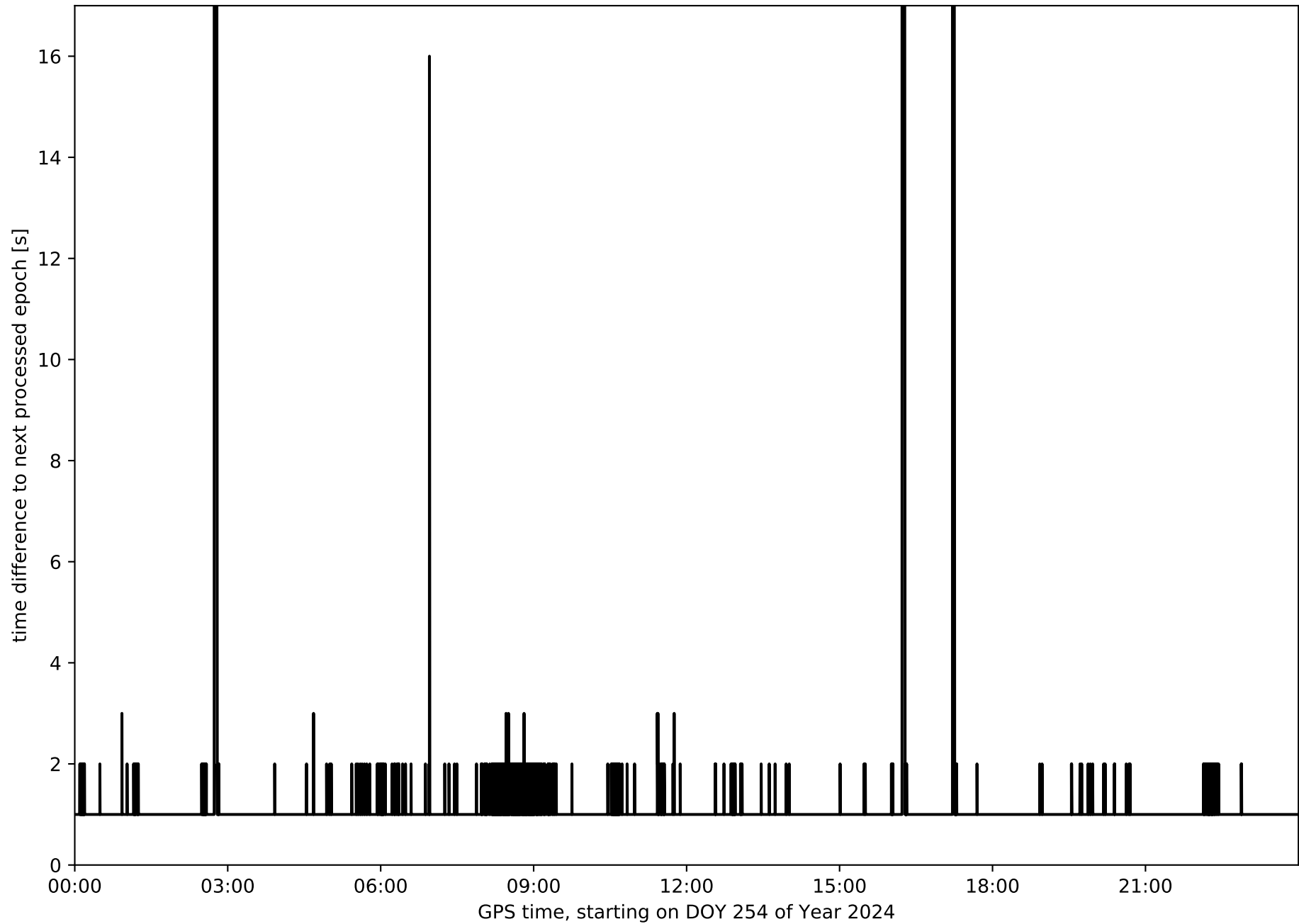
average fixing percentage with threshold set to 0.3: 93.2 percent

stations available: 9 of 9

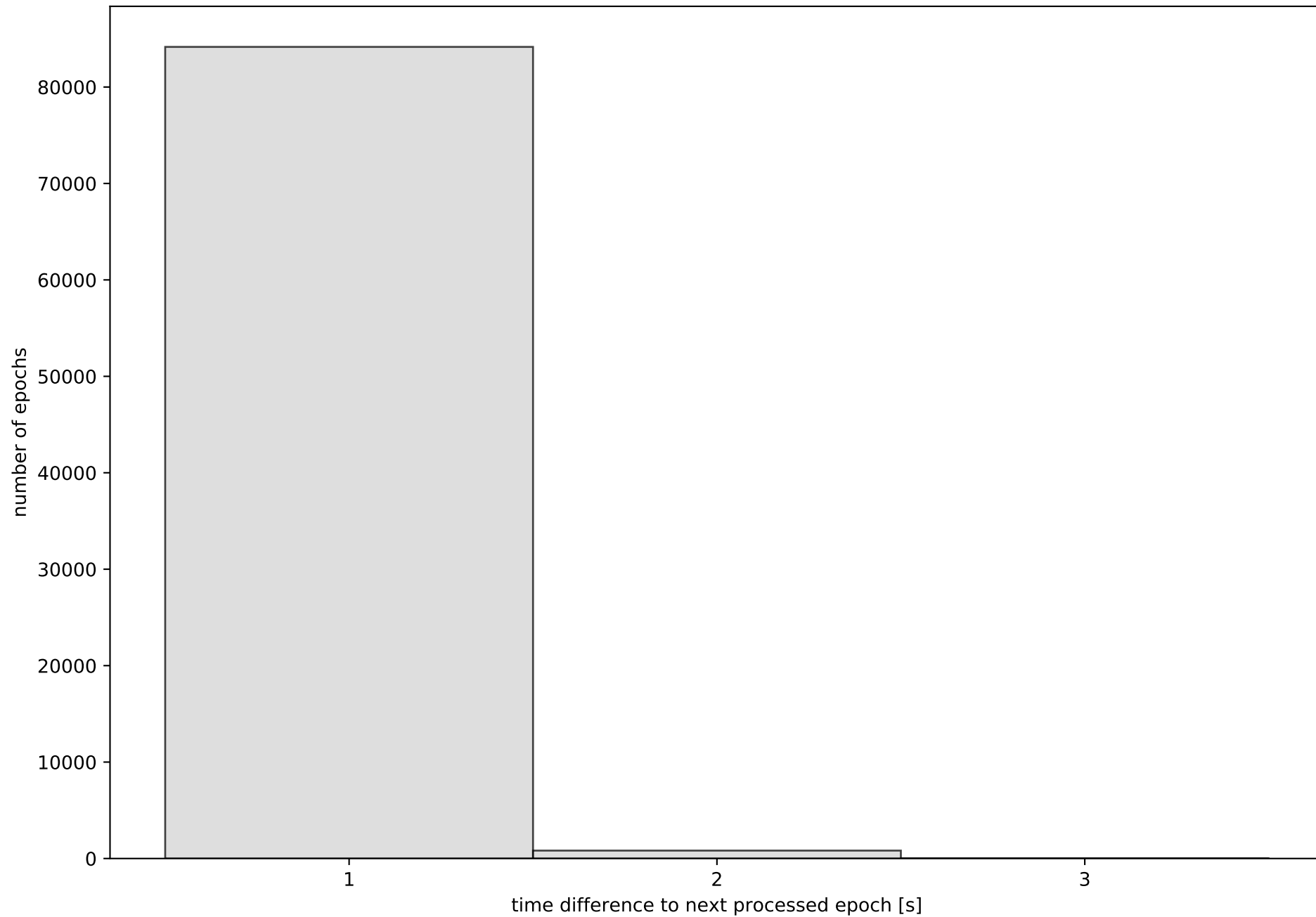
station information:

station ARDU:	antenna: LEIAR20 LEIM	receiver: LEICA GR50	height: 844.466
station CALH:	antenna: GPPNULLANTENNA NONE	receiver: LEICA GR50	height: 411.39
station CAS0:	antenna: GPPNULLANTENNA NONE	receiver: LEICA GR30	height: 564.198
station CERV:	antenna: GPPNULLANTENNA NONE	receiver: LEICA GR50	height: 723.317
station LERM:	antenna: TRM59900.00 SCIS	receiver: TRIMBLE NETR9	height: 926.169
station QINT:	antenna: TRM59900.00 SCIS	receiver: TRIMBLE NETR9	height: 1191.829
station SORI:	antenna: GPPNULLANTENNA NONE	receiver: LEICA GR50	height: 1135.68
station SROM:	antenna: GPPNULLANTENNA NONE	receiver: LEICA GR50	height: 1150.486
station VTRO:	antenna: GPPNULLANTENNA NONE	receiver: LEICA GR50	height: 1626.177

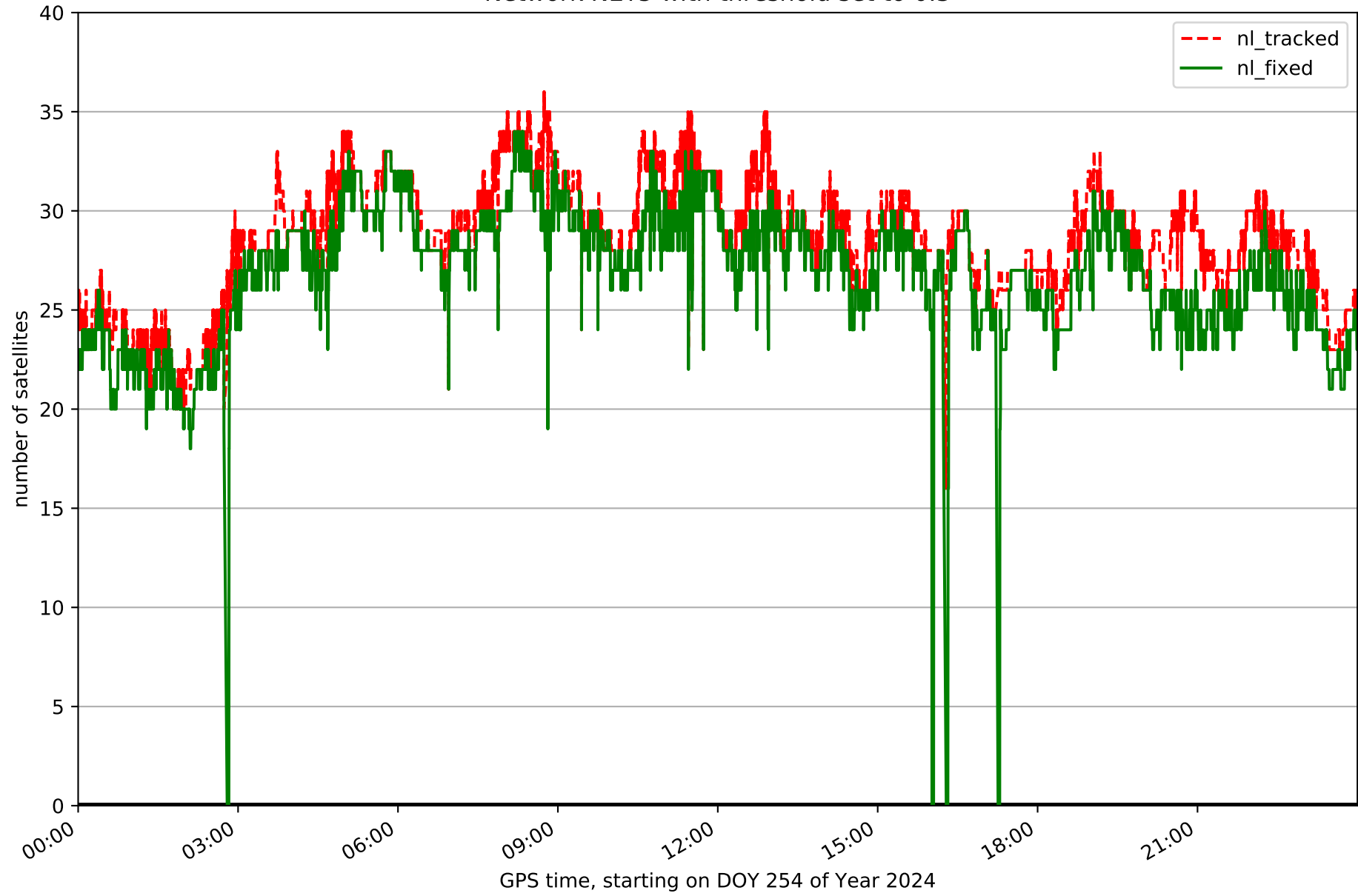
Processing rate in network NET5



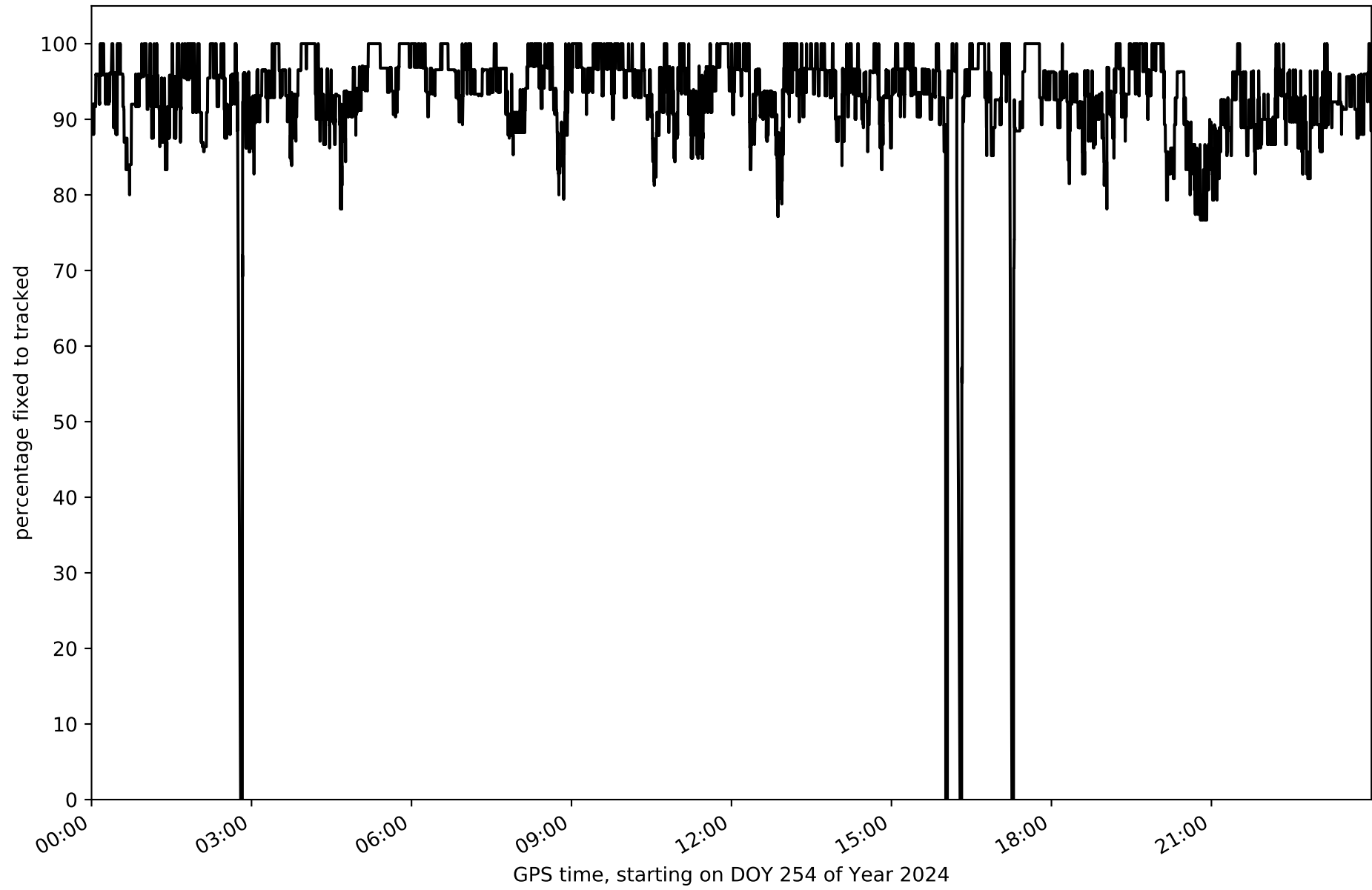
Histogram of the processing rate in network NET5 (durations larger 15 seconds neglected)



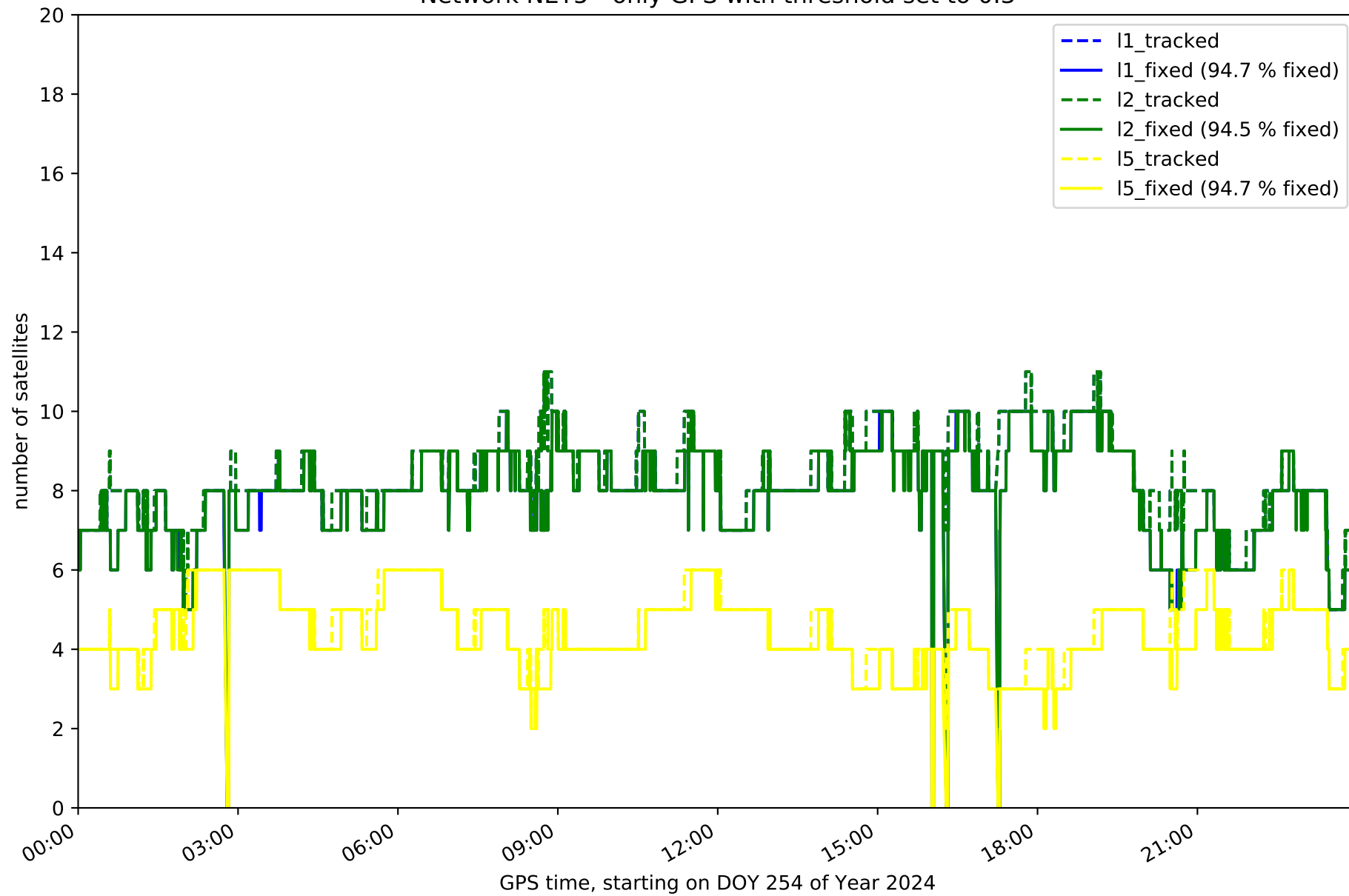
Network NET5 with threshold set to 0.3



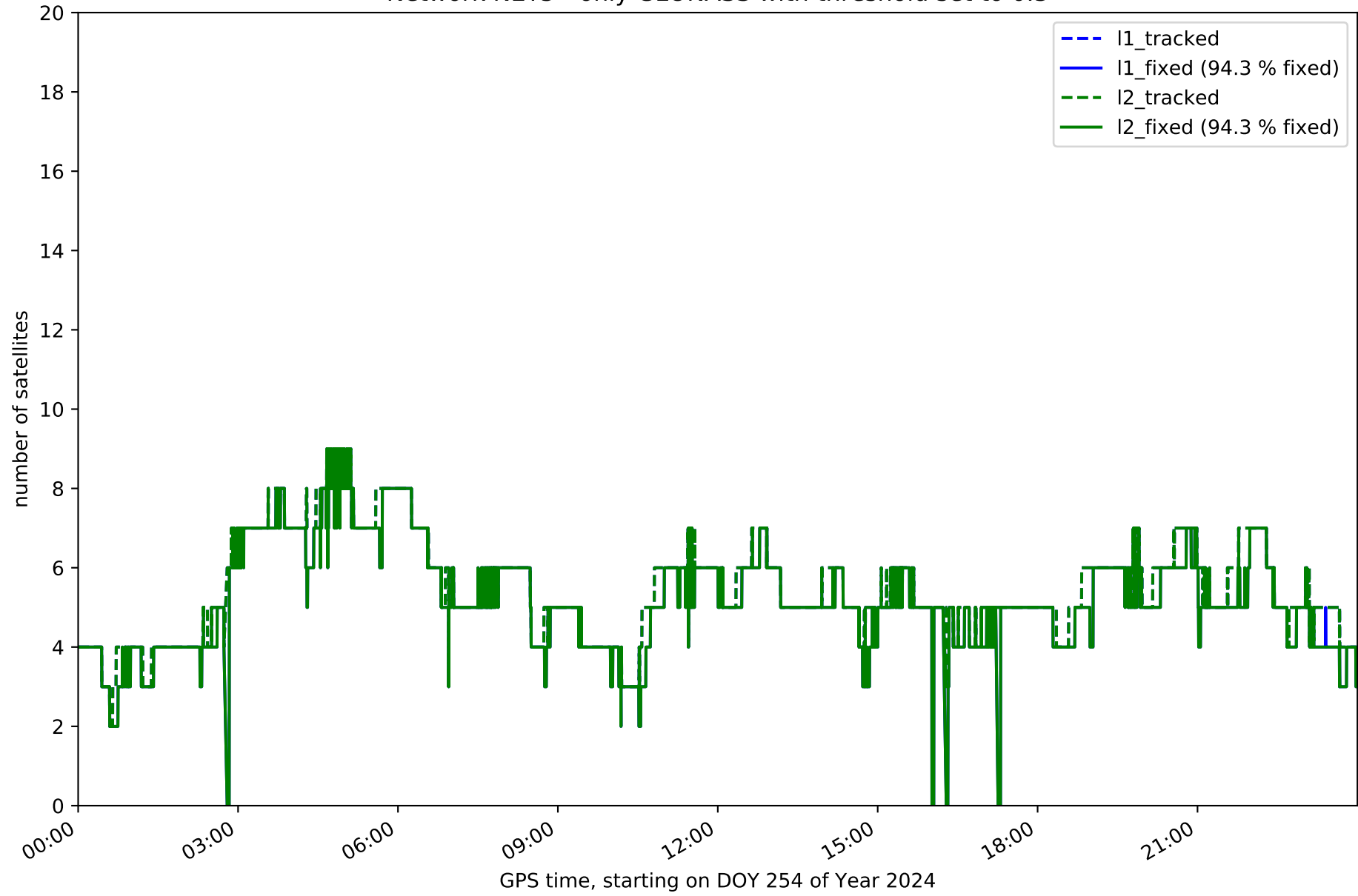
Fixing percentage of satellites in network NET5 with threshold set to 0.3



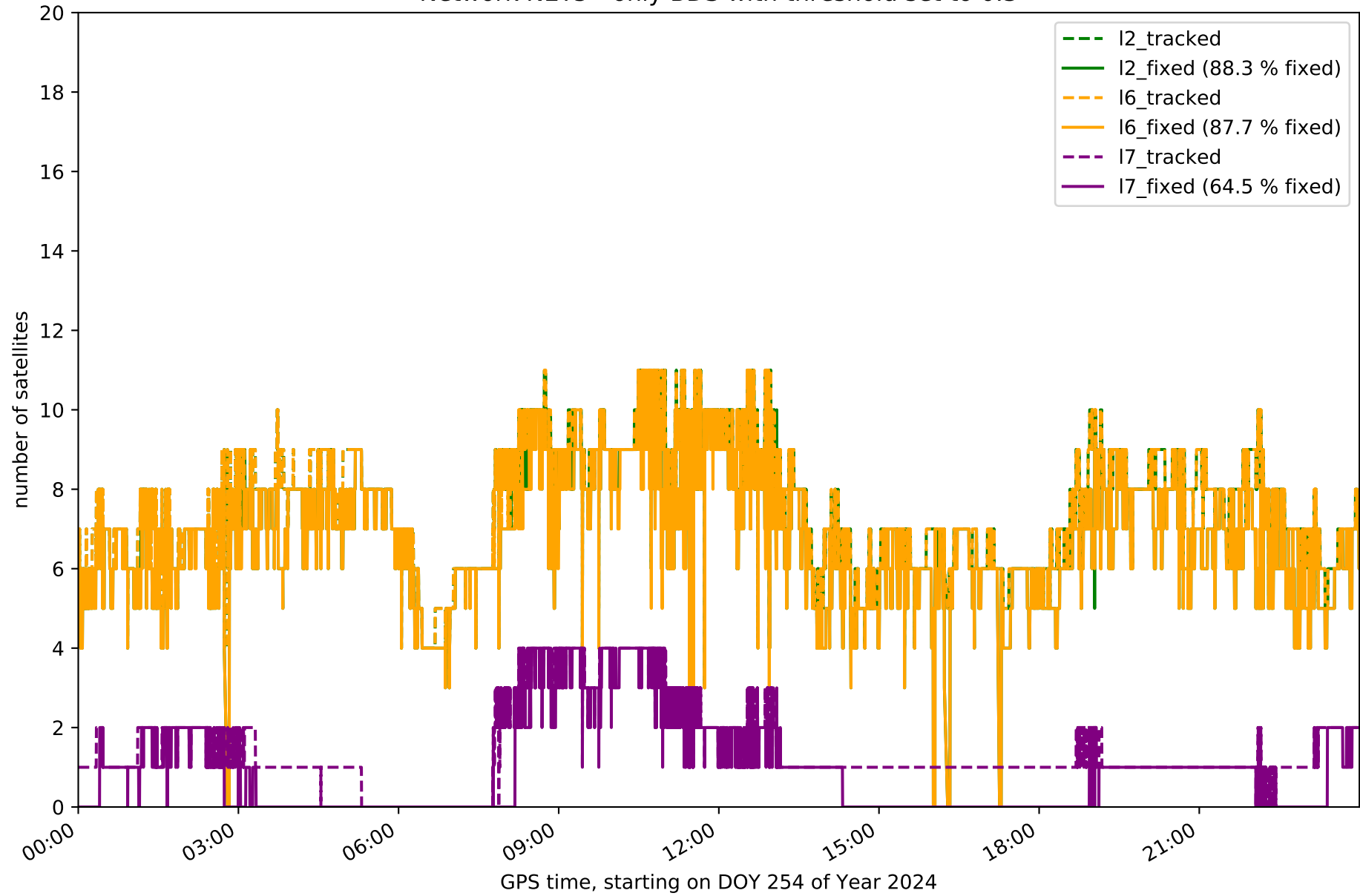
Network NET5 - only GPS with threshold set to 0.3



Network NET5 - only GLONASS with threshold set to 0.3

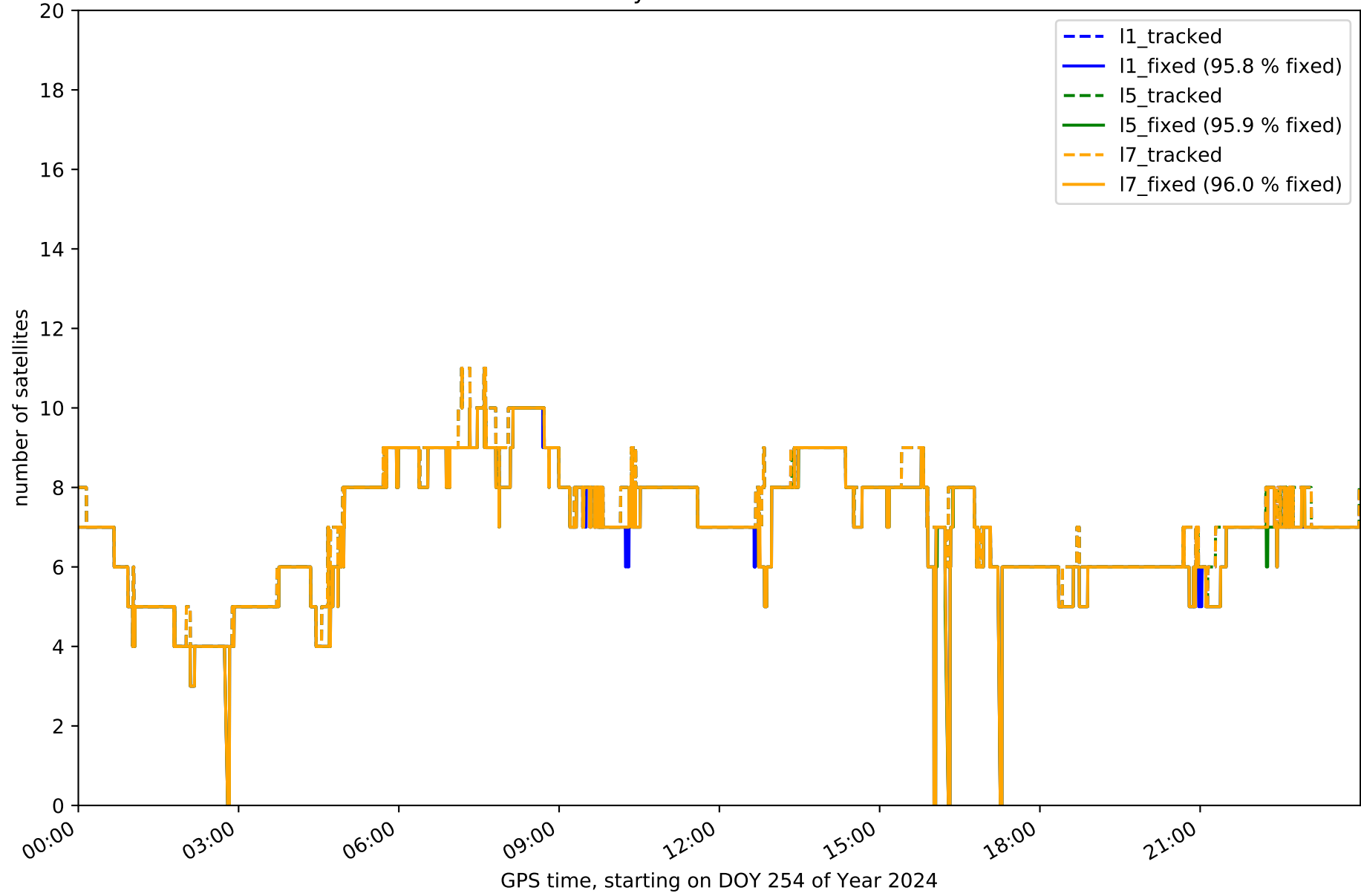


Network NET5 - only BDS with threshold set to 0.3

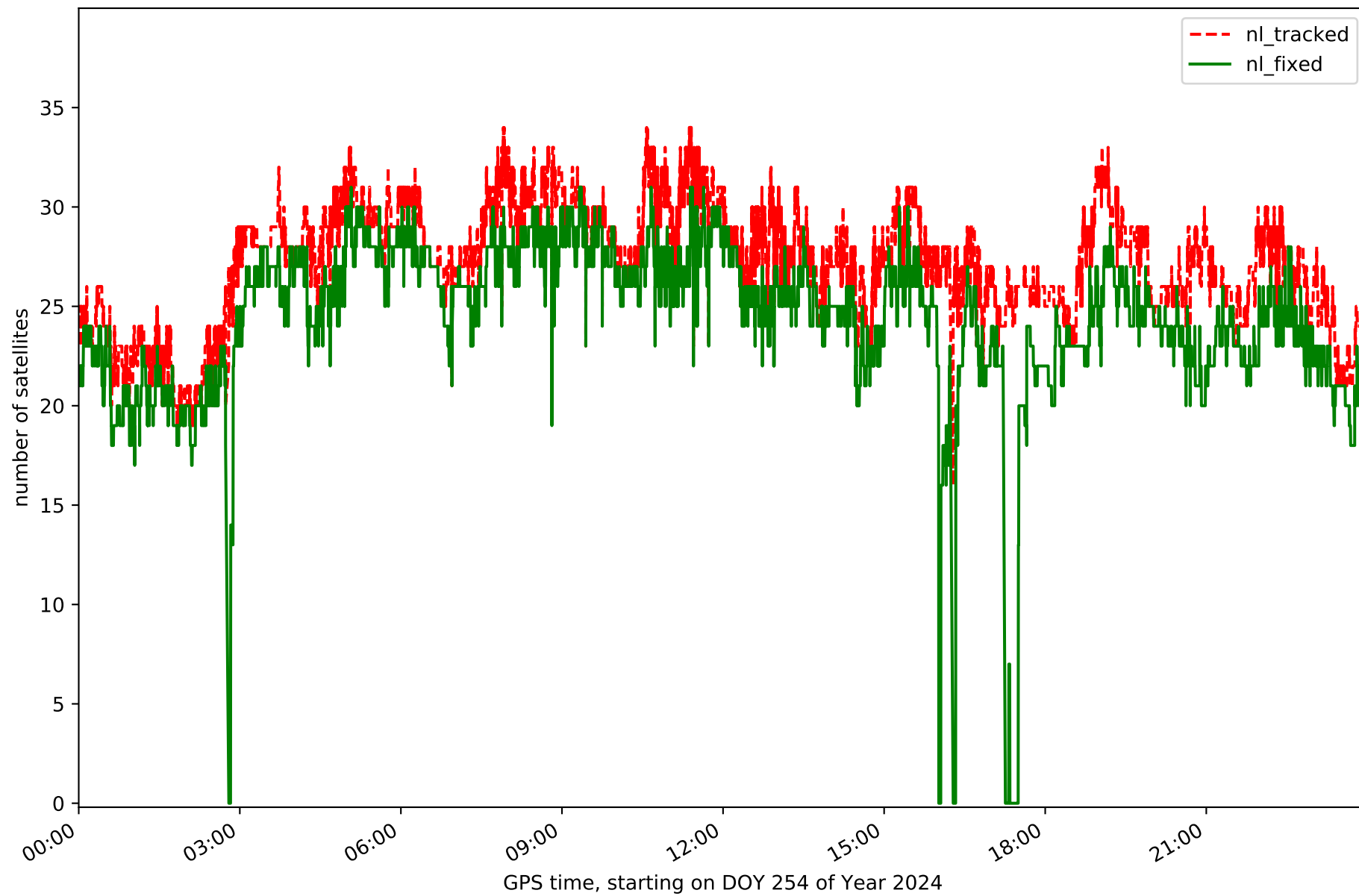




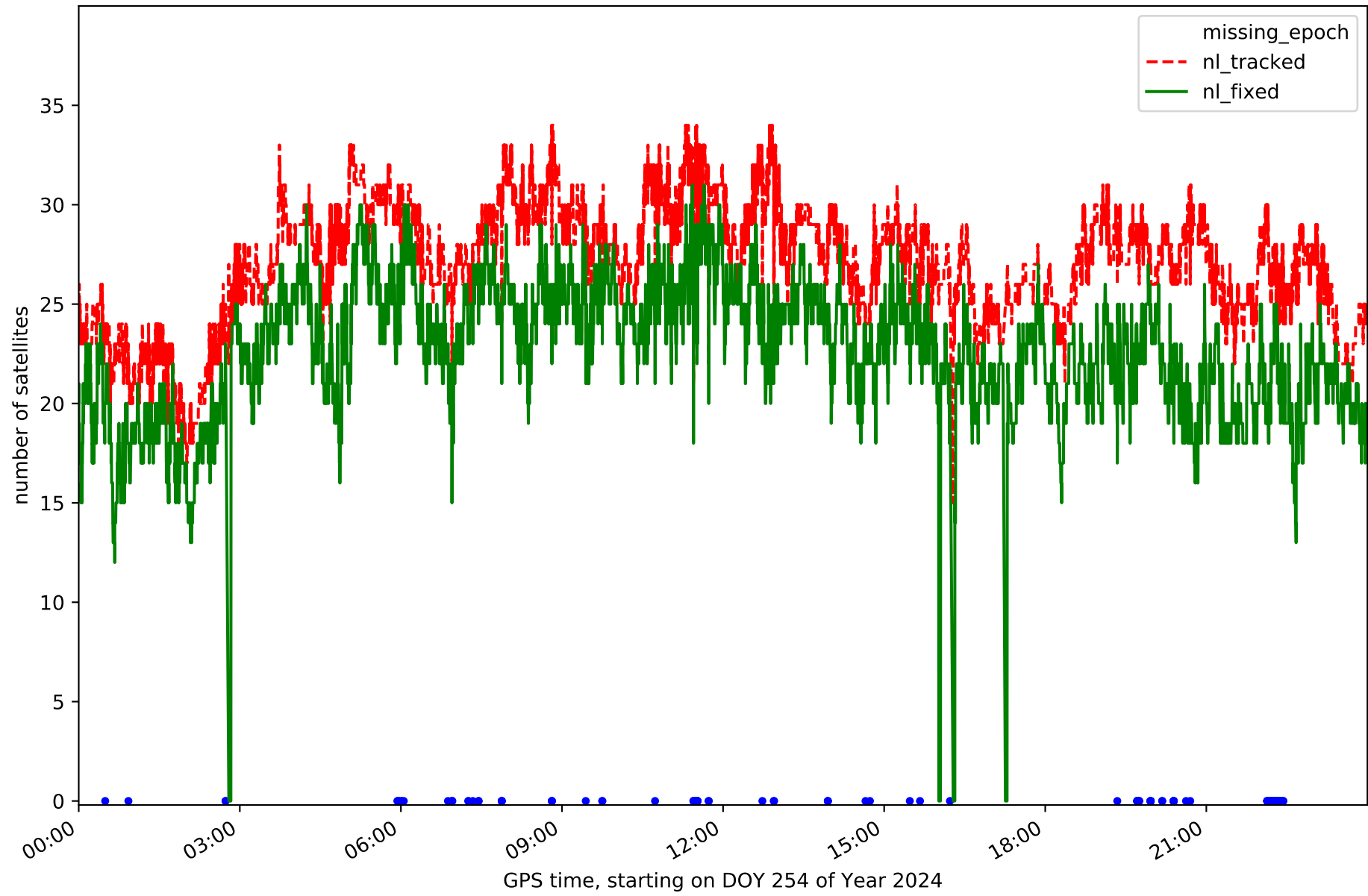
Network NET5 - only Galileo with threshold set to 0.3



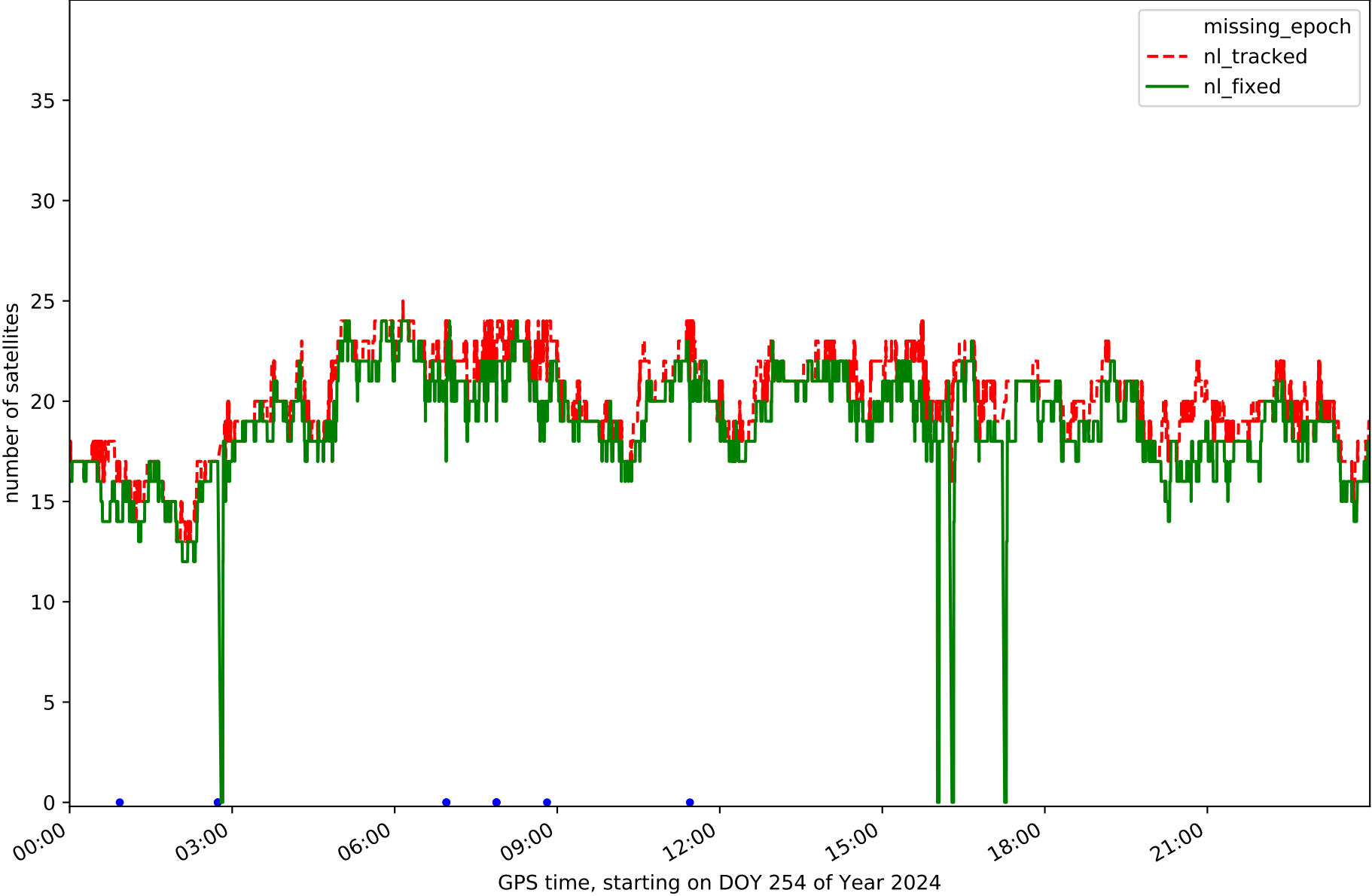
Station ARDU in network NET5



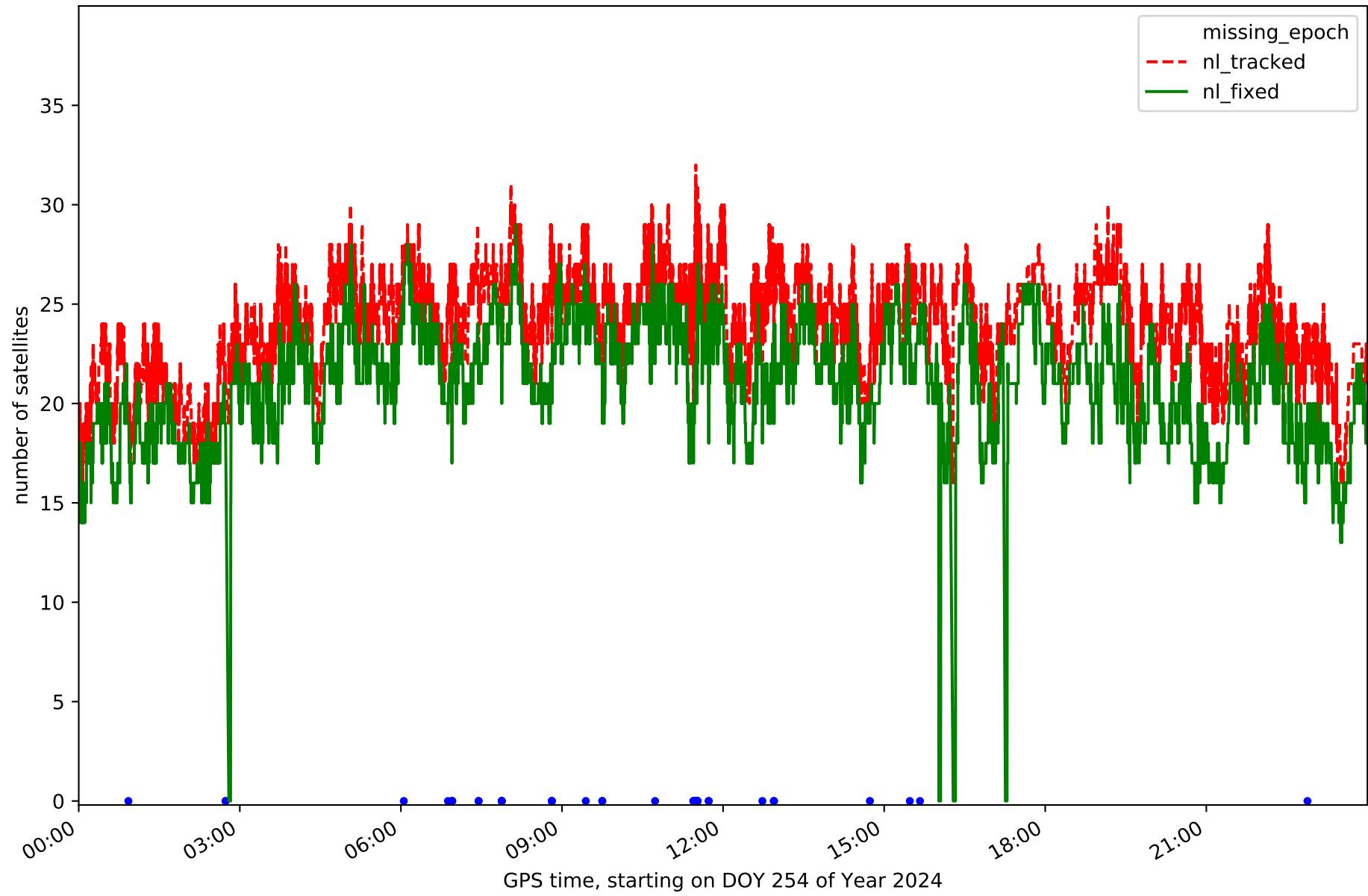
Station CALH in network NET5



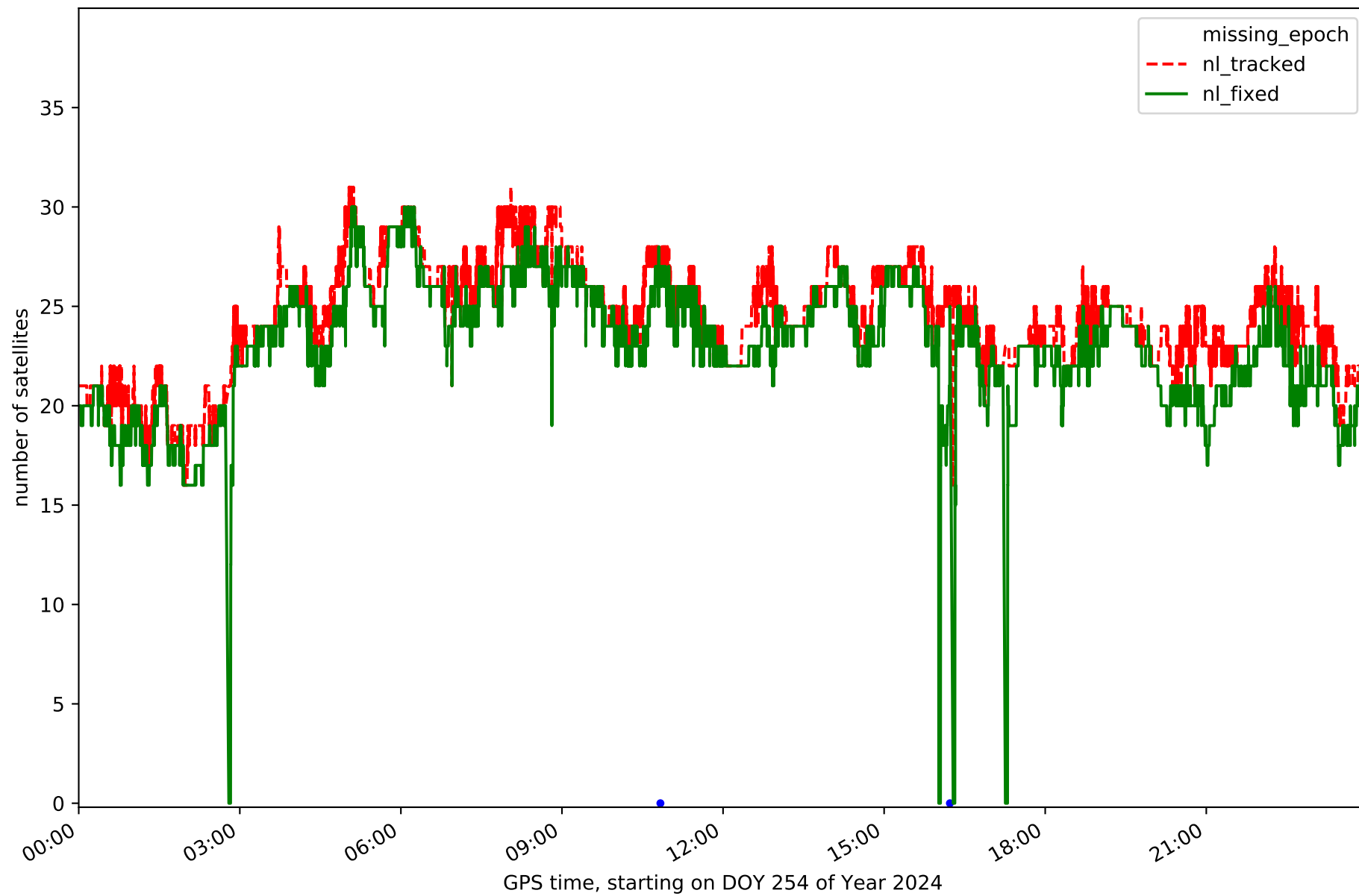
Station CAS0 in network NET5



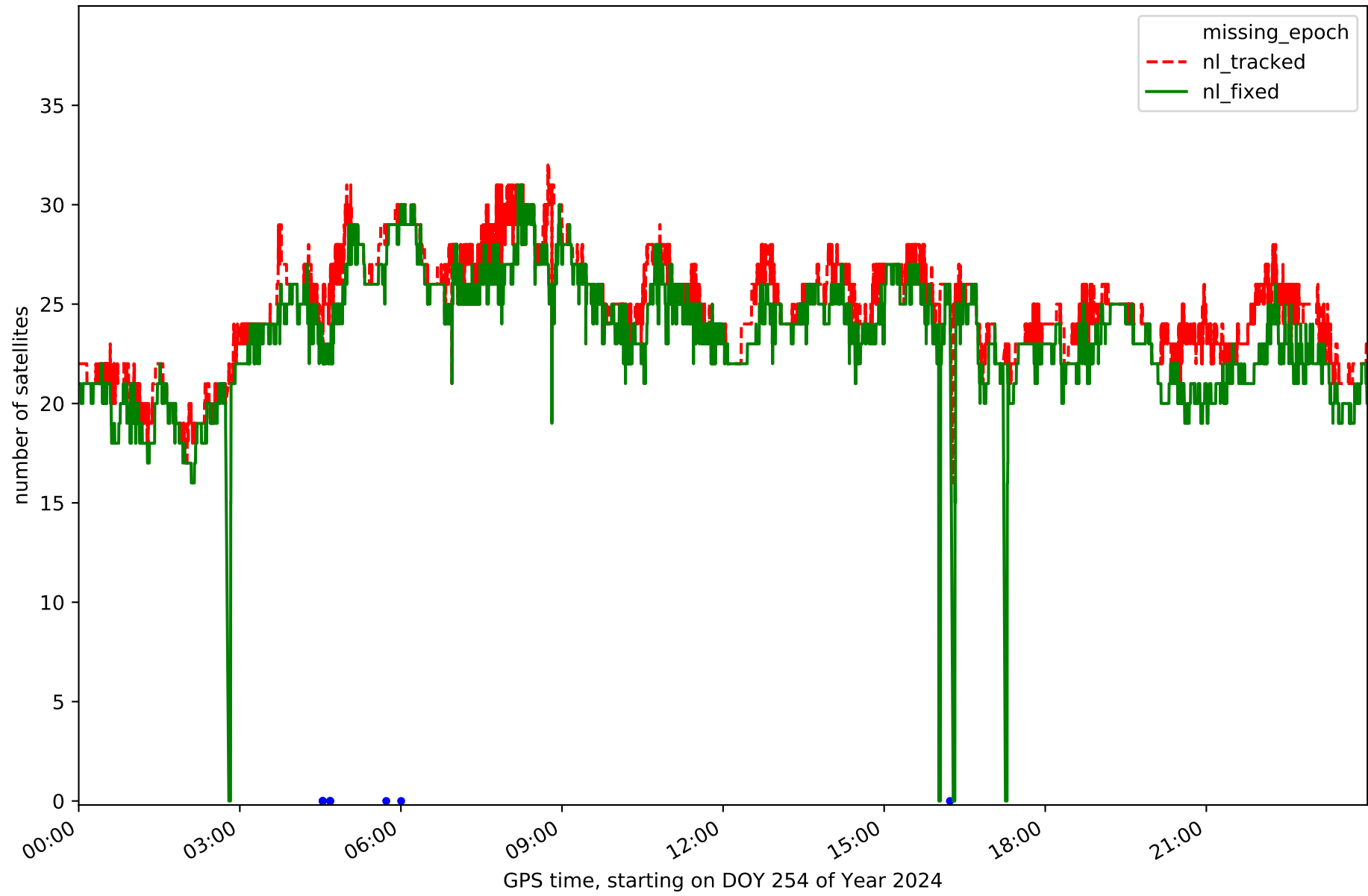
Station CERV in network NET5



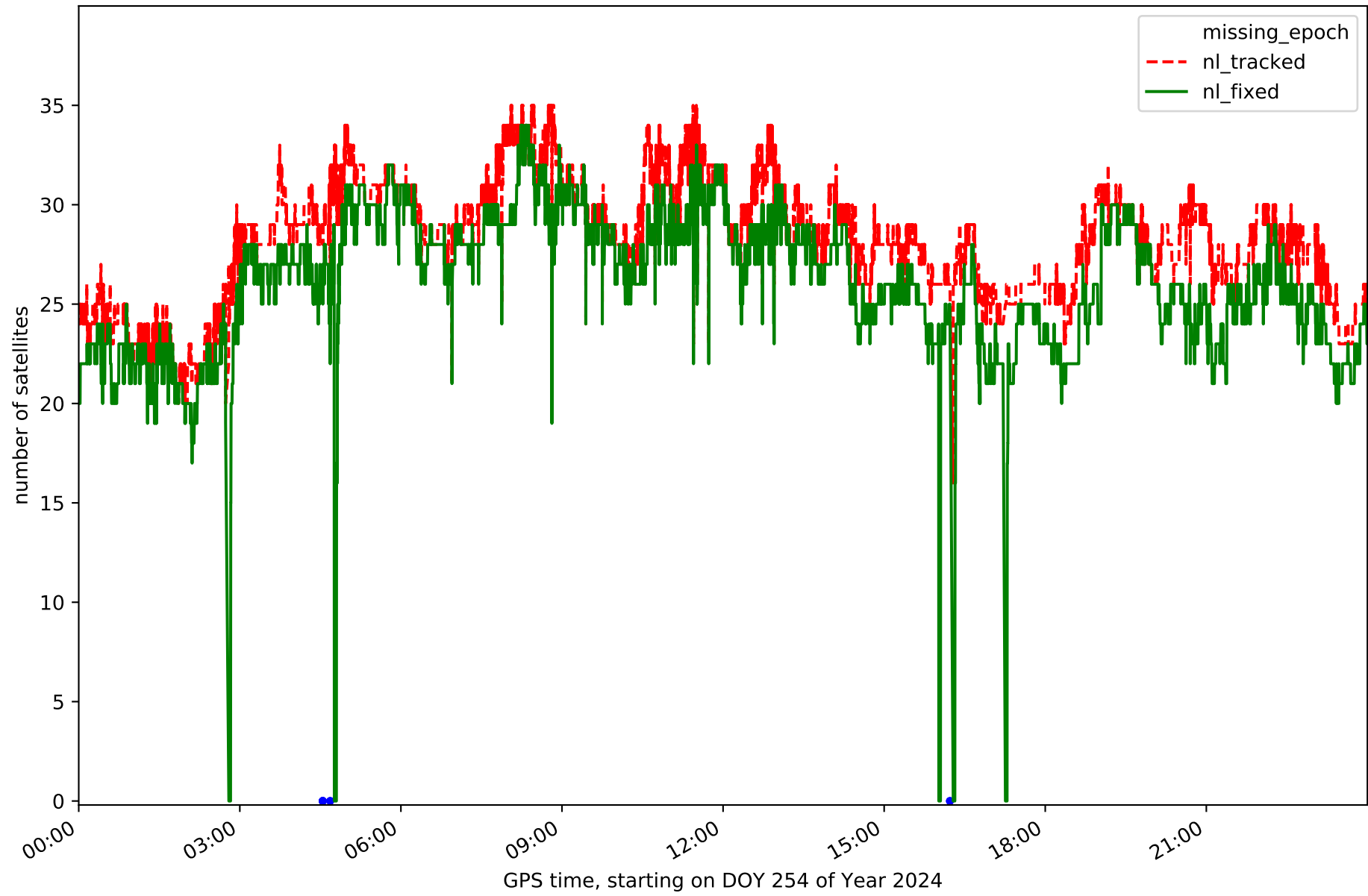
Station LERM in network NET5



Station QINT in network NET5

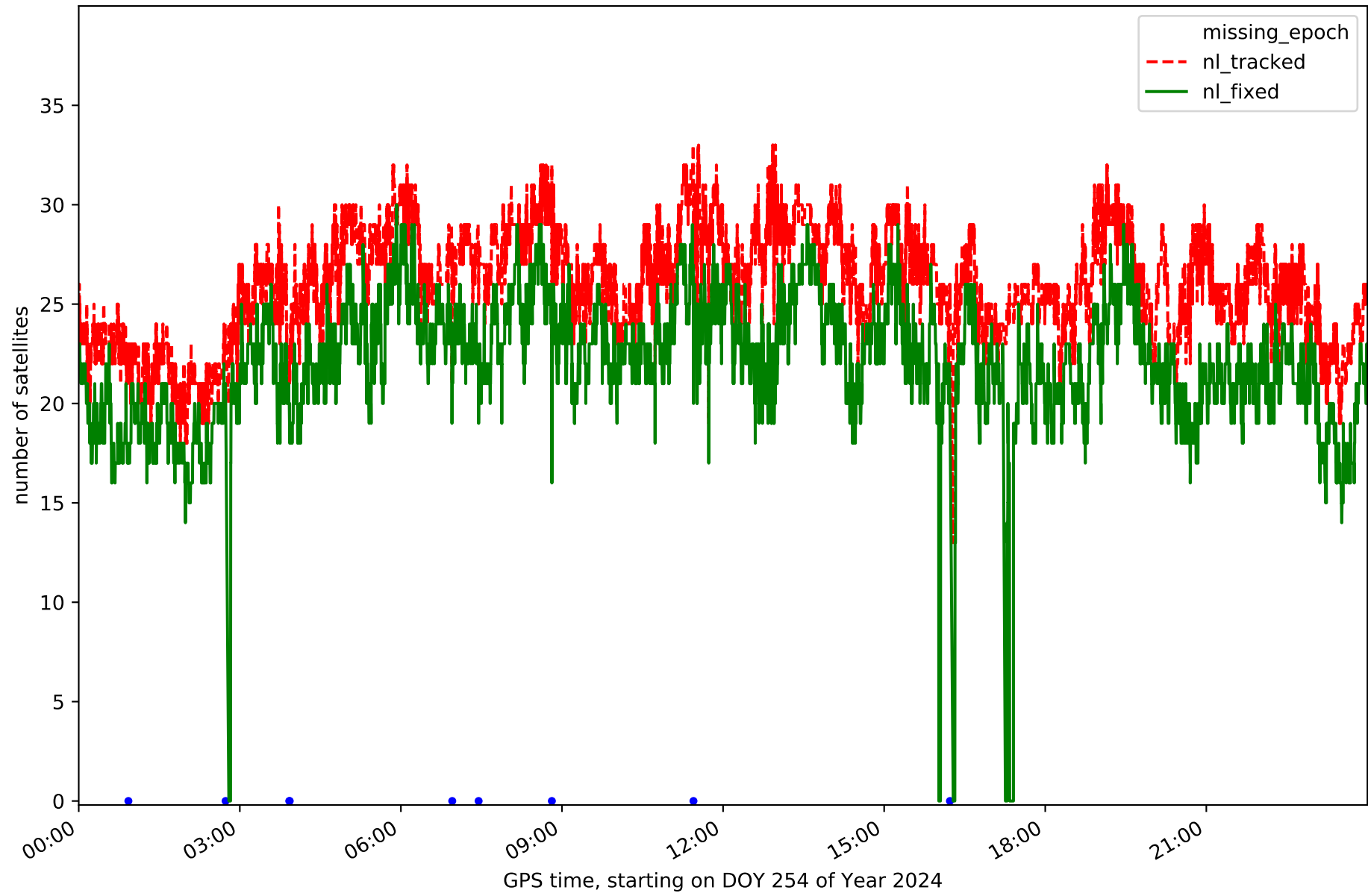


Station SORI in network NET5

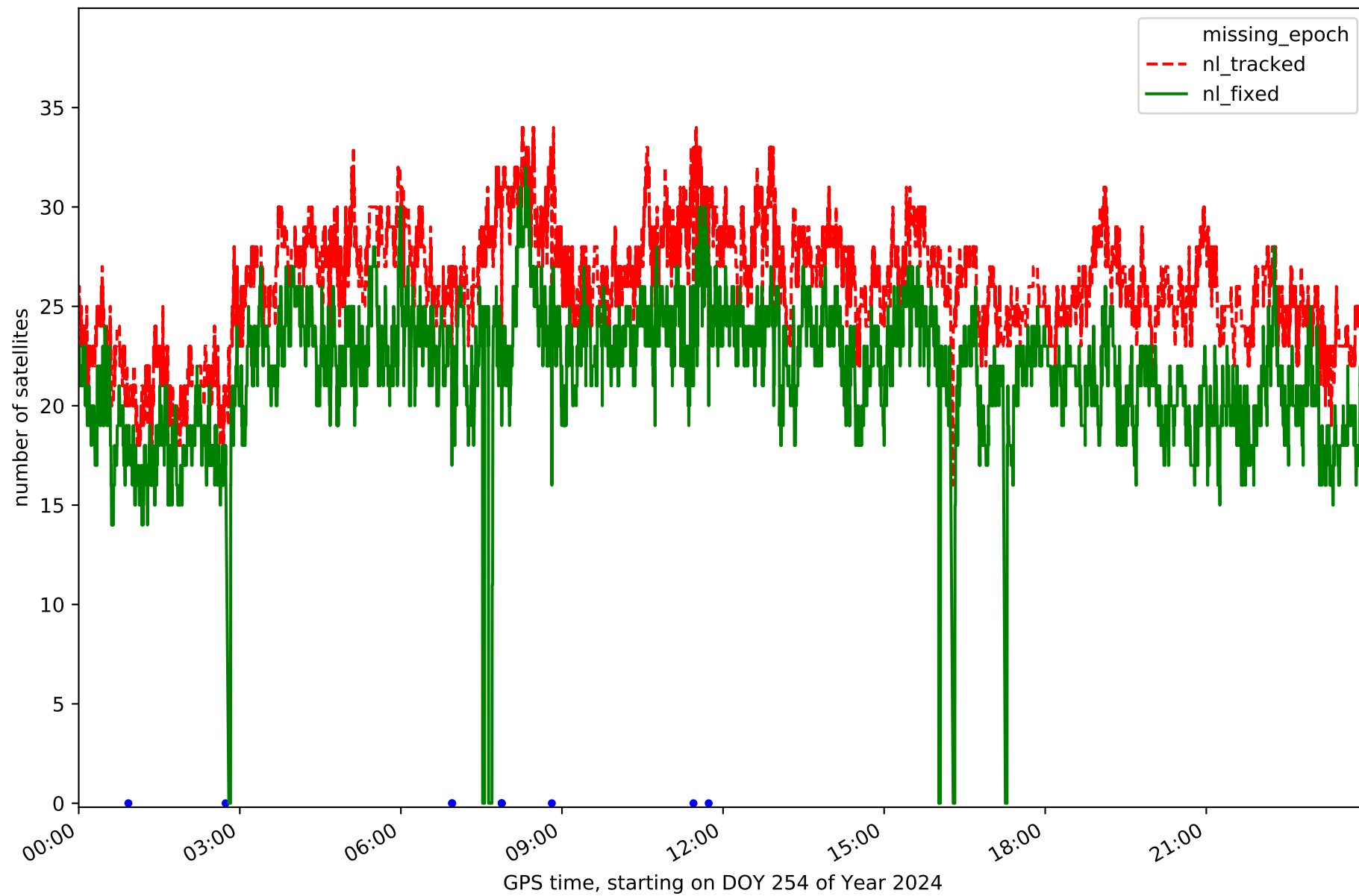




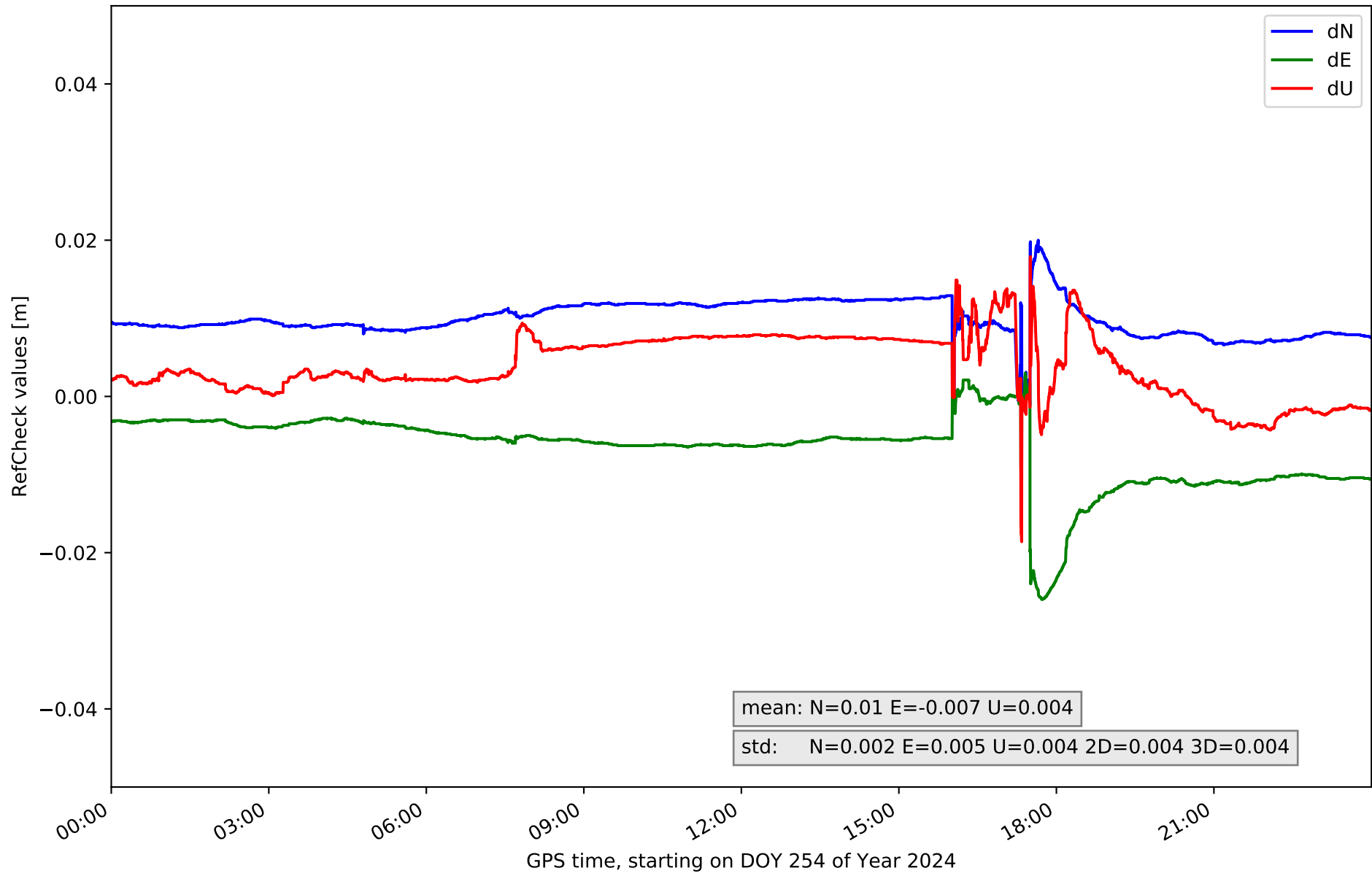
Station SROM in network NET5



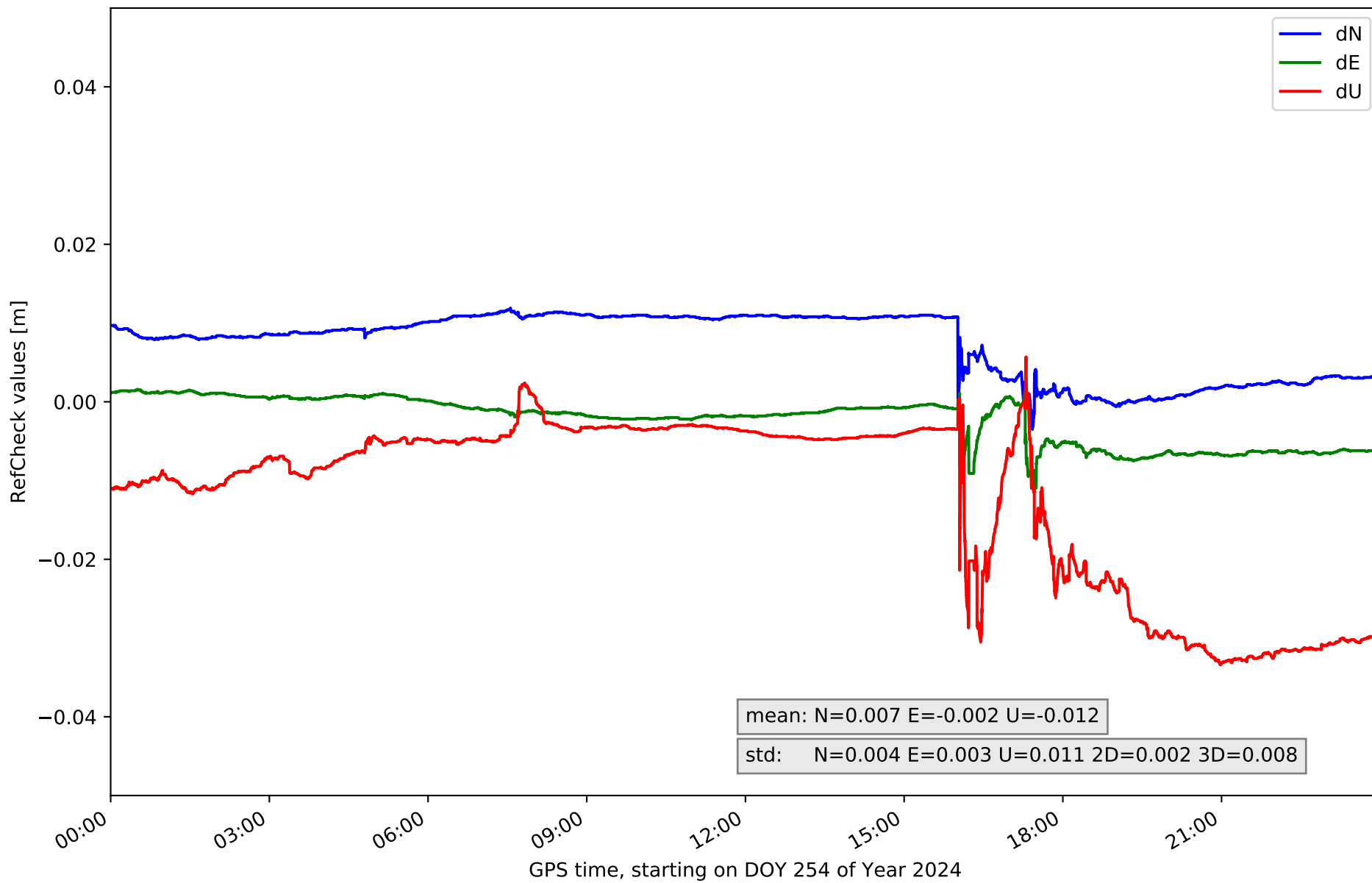
Station VTRO in network NET5



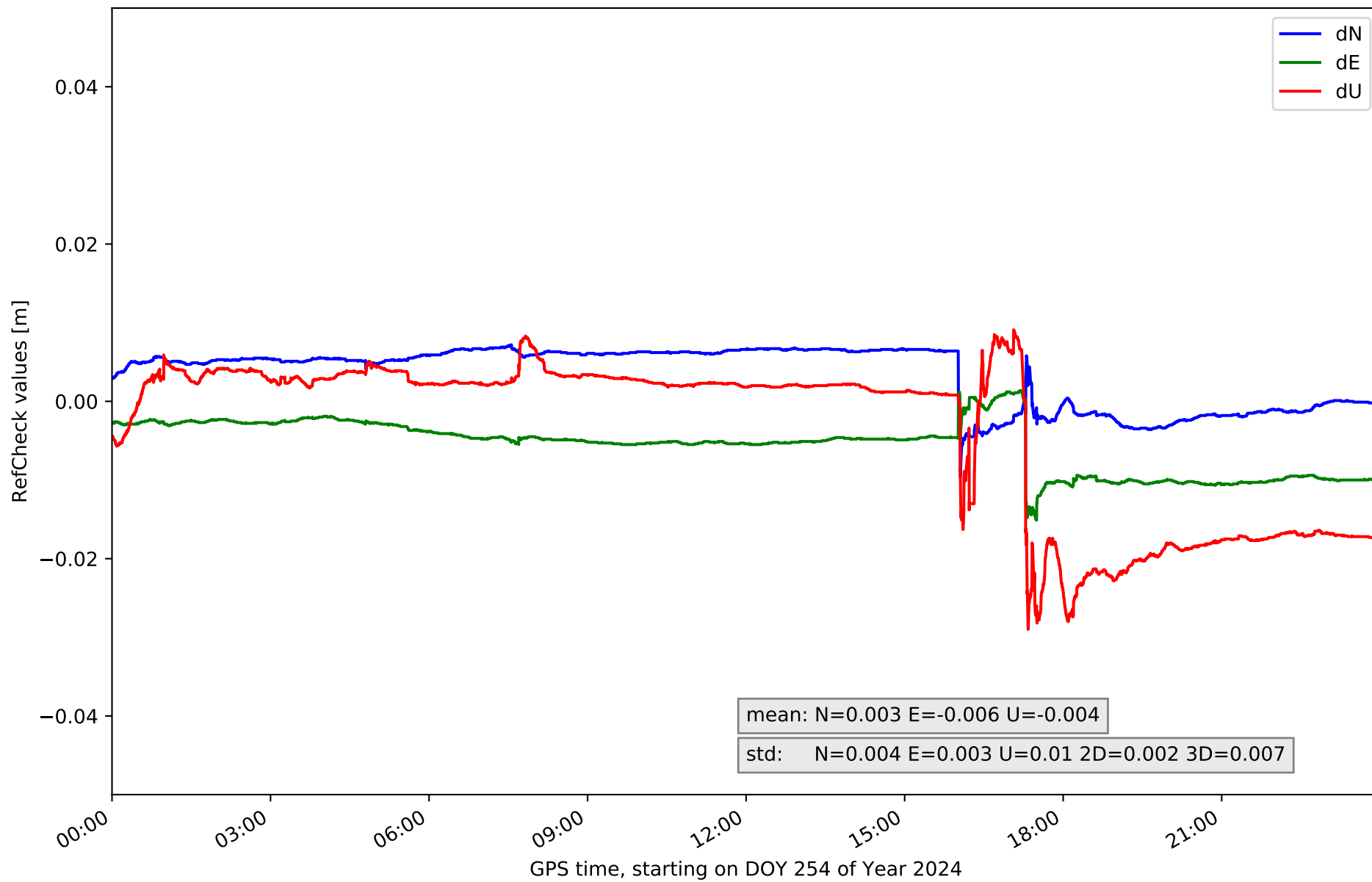
# RefCheck for station ARDU in network NET5



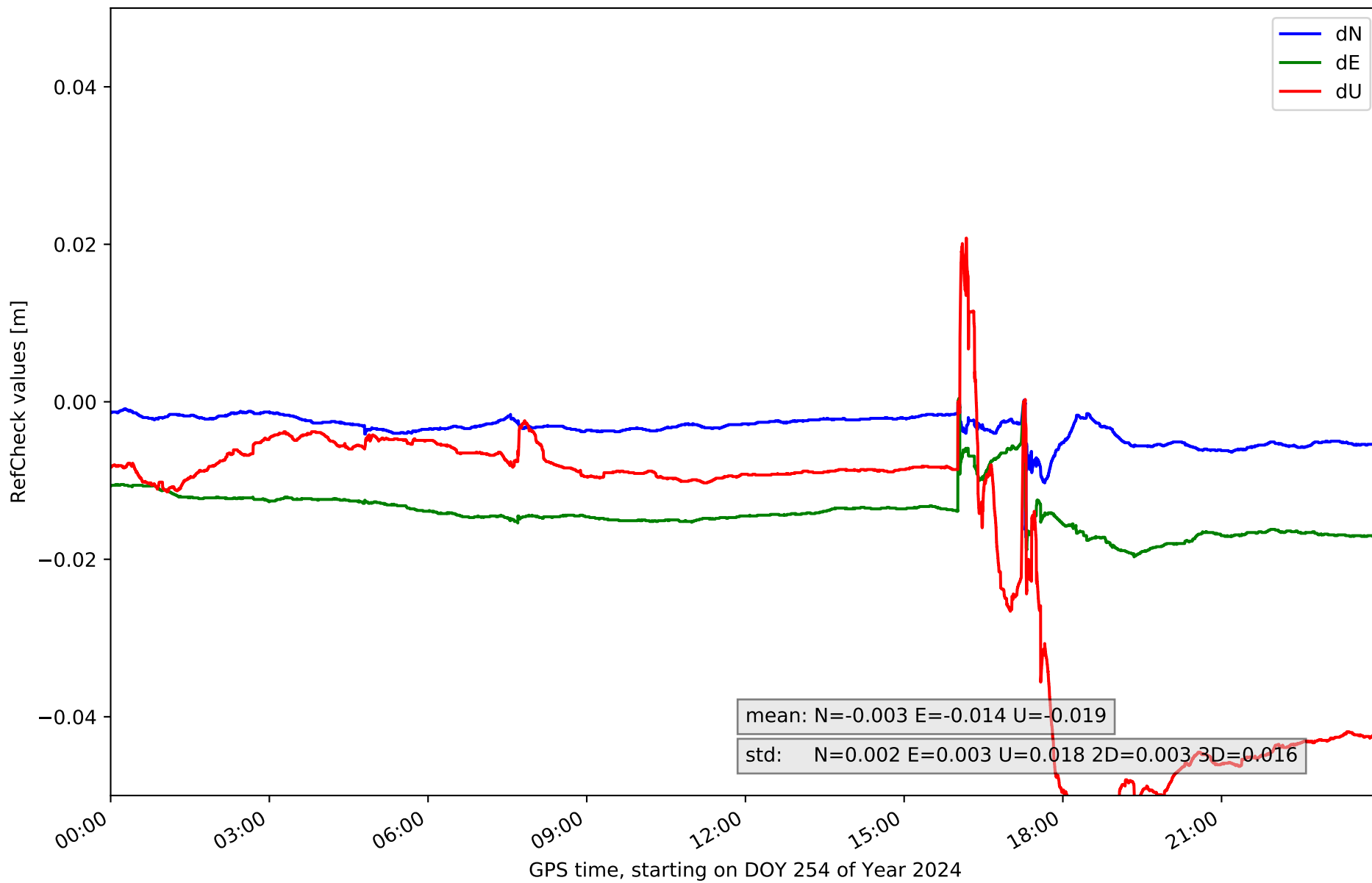
# RefCheck for station CALH in network NET5



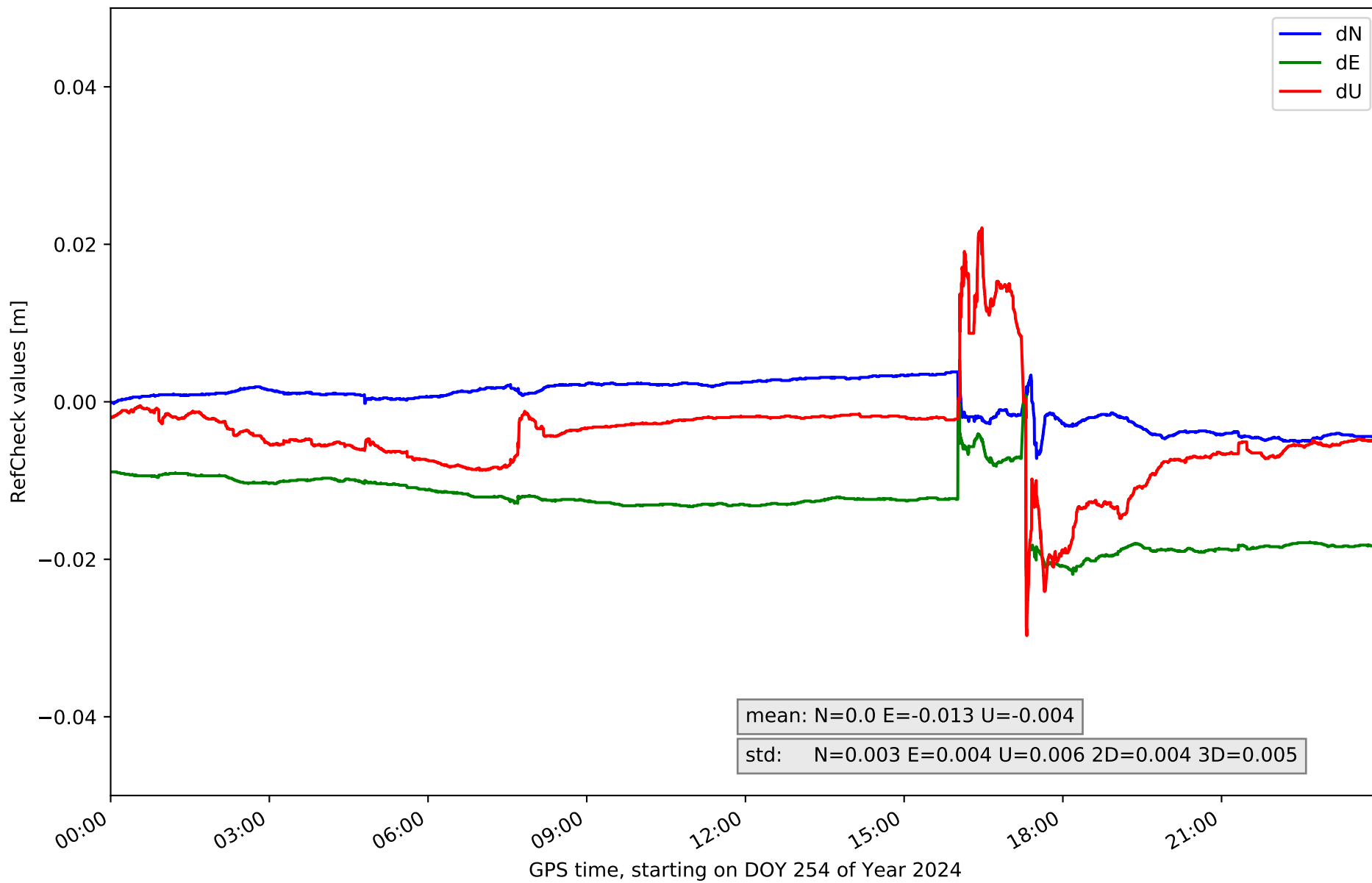
# RefCheck for station CAS0 in network NET5



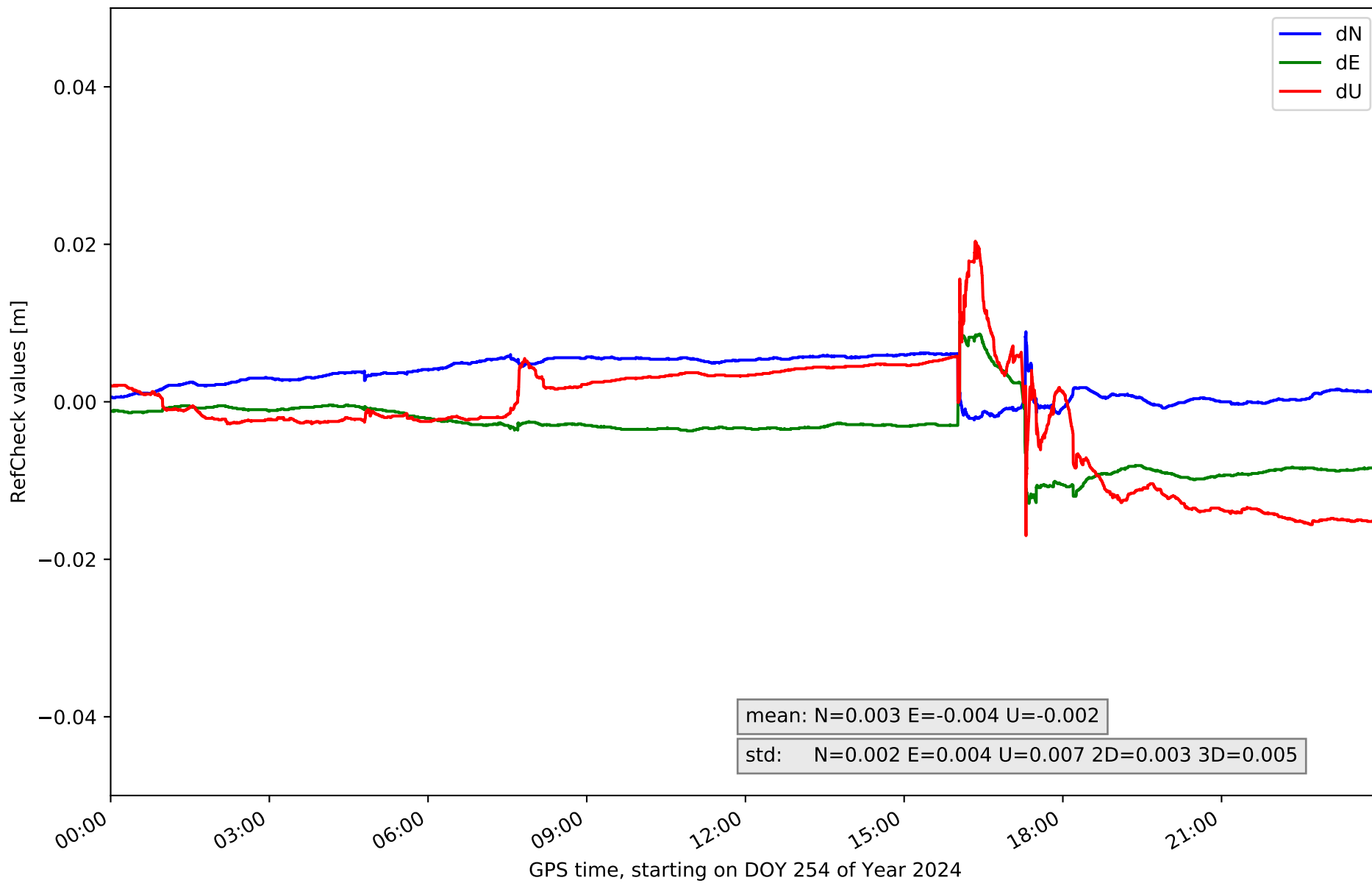
### RefCheck for station CERV in network NET5



# RefCheck for station LERM in network NET5

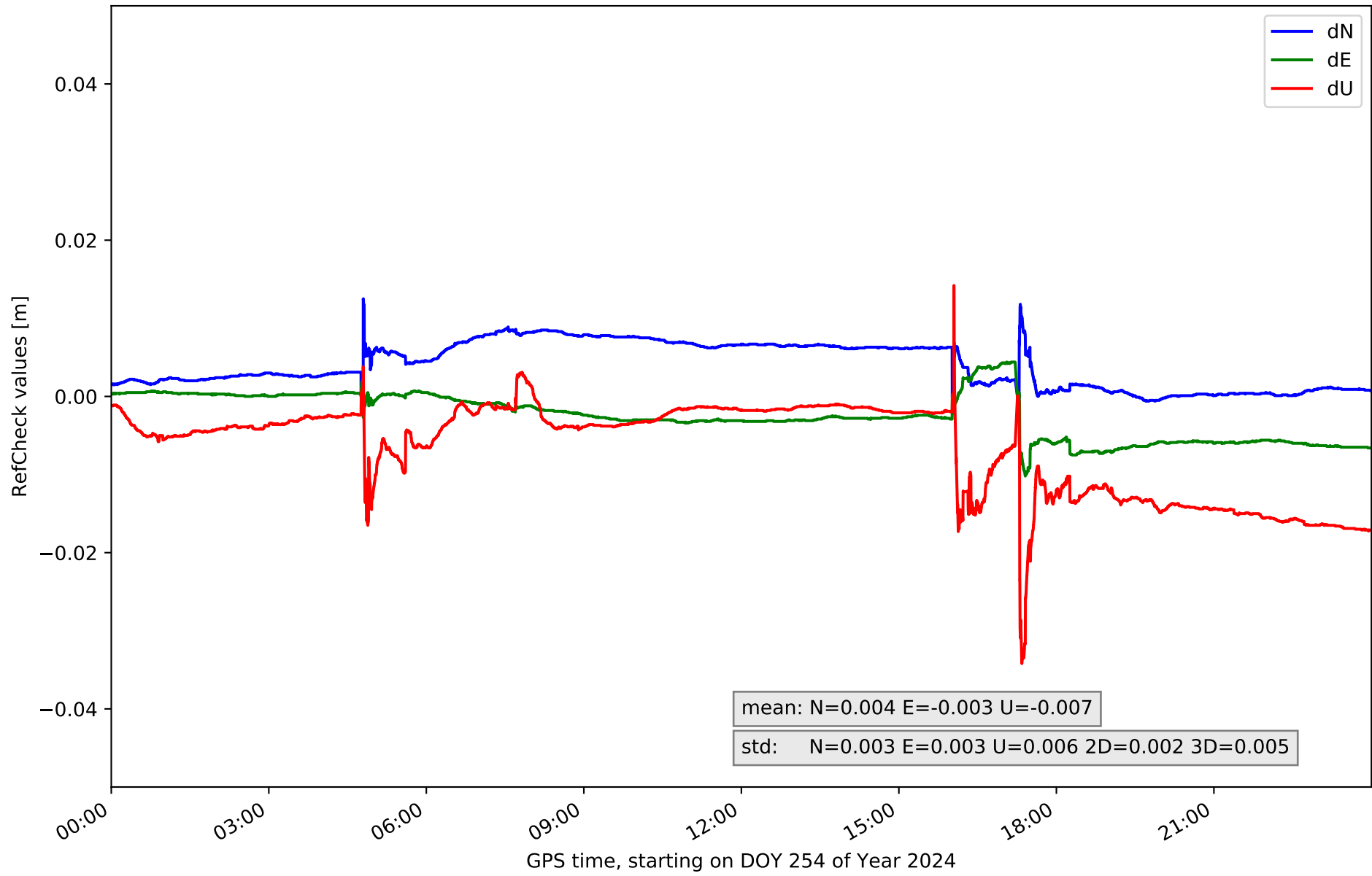


# RefCheck for station QINT in network NET5

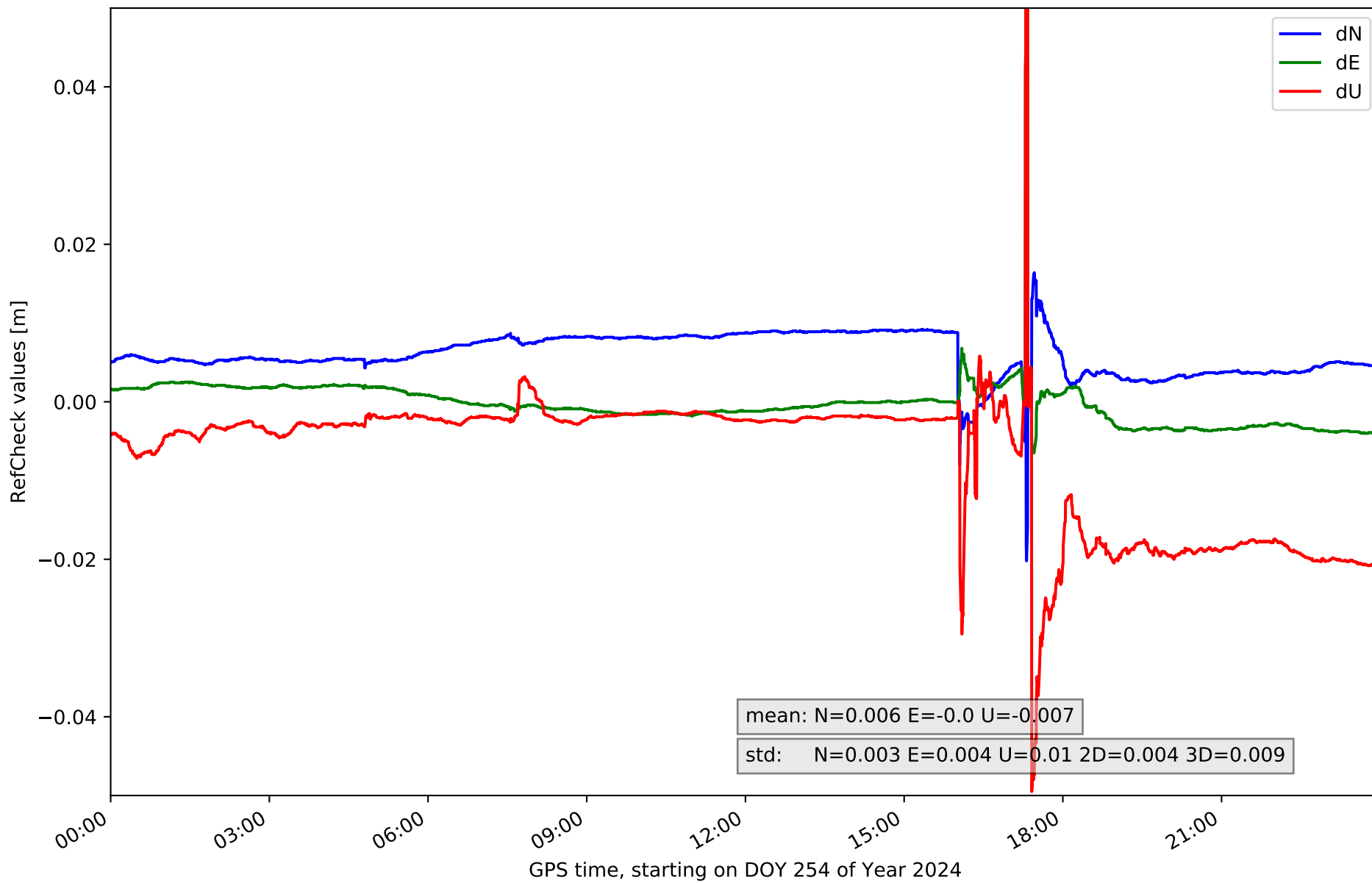




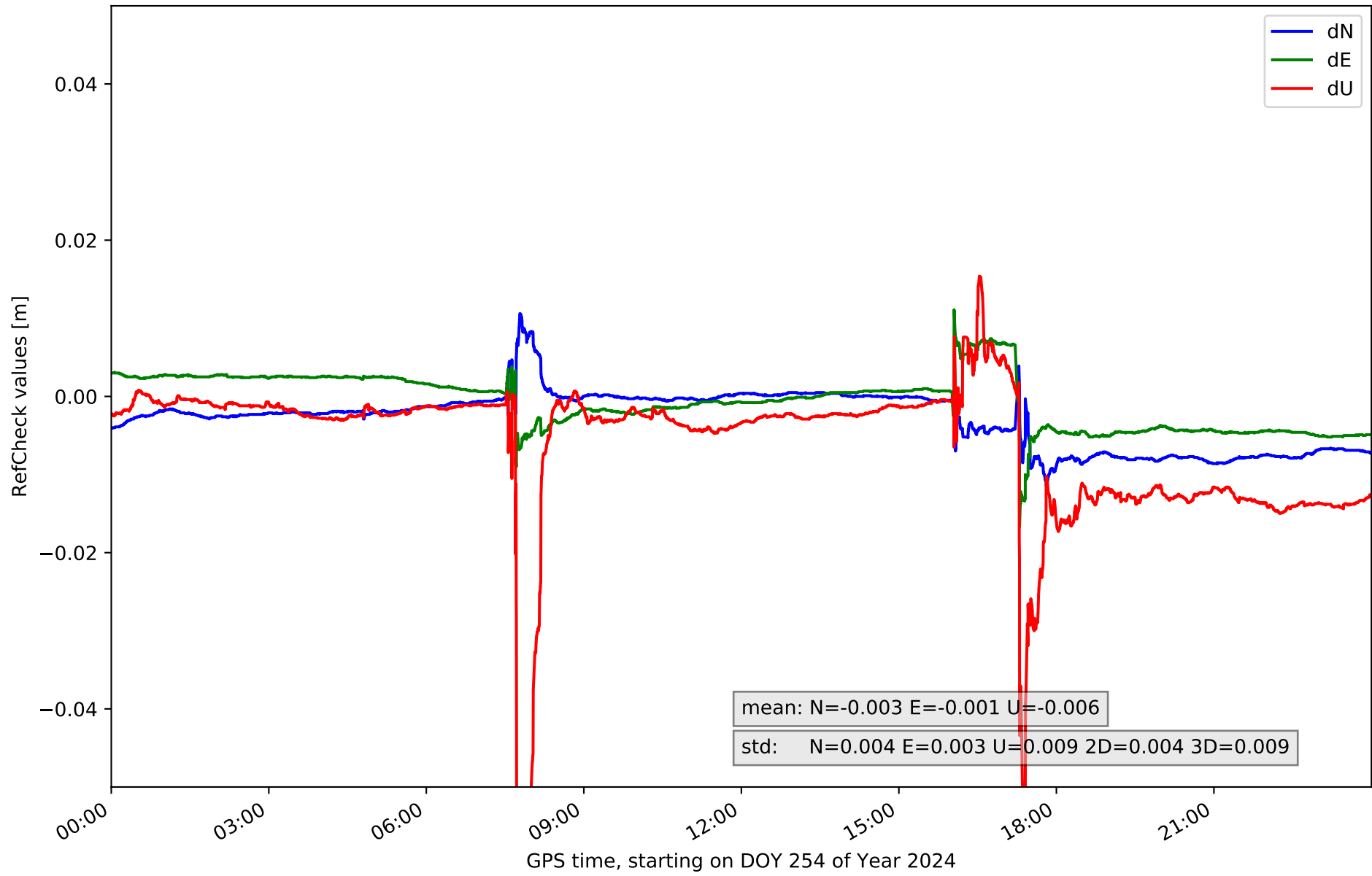
# RefCheck for station SORI in network NET5



### RefCheck for station SROM in network NET5



# RefCheck for station VTRO in network NET5



## RefCheck values for network NET5

Station	Nmin	Nmax	Nstd	Emin	Emax	Estd	Umin	Umax	Ustd	std2D	std3D	#2D > 0.01	% 2D > 0.01	#3D > 0.02	% 3D > 0.02
ARDU	-0.002	0.02	0.002	-0.026	0.003	0.005	-0.019	0.018	0.004	0.004	0.004	62304	73.1	4127	4.8
CALH	-0.004	0.012	0.004	-0.011	0.002	0.003	-0.033	0.006	0.011	0.002	0.008	36468	42.8	23807	27.9
CASO	-0.01	0.007	0.004	-0.015	0.001	0.003	-0.029	0.009	0.01	0.002	0.007	18329	21.5	17425	20.4
CERV	-0.017	0.0	0.002	-0.02	0.0	0.003	-0.062	0.021	0.018	0.003	0.016	81304	95.4	25828	30.3
LERM	-0.007	0.005	0.003	-0.022	0.001	0.004	-0.03	0.022	0.006	0.004	0.005	69336	81.4	17219	20.2
QINT	-0.002	0.009	0.002	-0.013	0.01	0.004	-0.017	0.02	0.007	0.003	0.005	4224	5.0	419	0.5
SORI	-0.003	0.013	0.003	-0.01	0.004	0.003	-0.034	0.014	0.006	0.002	0.005	781	0.9	813	1.0
SROM	-0.02	0.016	0.003	-0.006	0.099	0.004	-0.05	0.174	0.01	0.004	0.009	1248	1.5	9582	11.2
VTRO	-0.011	0.011	0.004	-0.017	0.011	0.003	-0.07	0.015	0.009	0.004	0.009	2205	2.6	3479	4.1
<b>Mean</b>	<b>-0.008</b>	<b>0.01</b>	<b>0.003</b>	<b>-0.016</b>	<b>0.015</b>	<b>0.004</b>	<b>-0.038</b>	<b>0.033</b>	<b>0.009</b>	<b>0.003</b>	<b>0.008</b>	<b>30688.8</b>	<b>36.0</b>	<b>11411.0</b>	<b>13.4</b>
<b>Min/Max</b>	<b>-0.02</b>	<b>0.02</b>	<b>0.004</b>	<b>-0.026</b>	<b>0.099</b>	<b>0.005</b>	<b>-0.07</b>	<b>0.174</b>	<b>0.018</b>	<b>0.004</b>	<b>0.016</b>	<b>81304</b>	<b>95.4</b>	<b>25828</b>	<b>30.3</b>

fixing statistic for network NET5

fixing percentage of	all GNSS	G	R	E	C
using threshold 0.3	93.2	94.7	94.3	95.8	88.3
considering satellites with dual-frequency fixed	88.5	90.0	89.6	90.9	82.3
considering all signals separately	88.3	89.8	89.6	91.1	79.8