

summary for network NT10

timeperiod chosen: from 2024-07-22-00:00:00 until 2024-07-22-23:59:58

average update rate (durations larger than 15 seconds considered as observation gap): 3.0 seconds

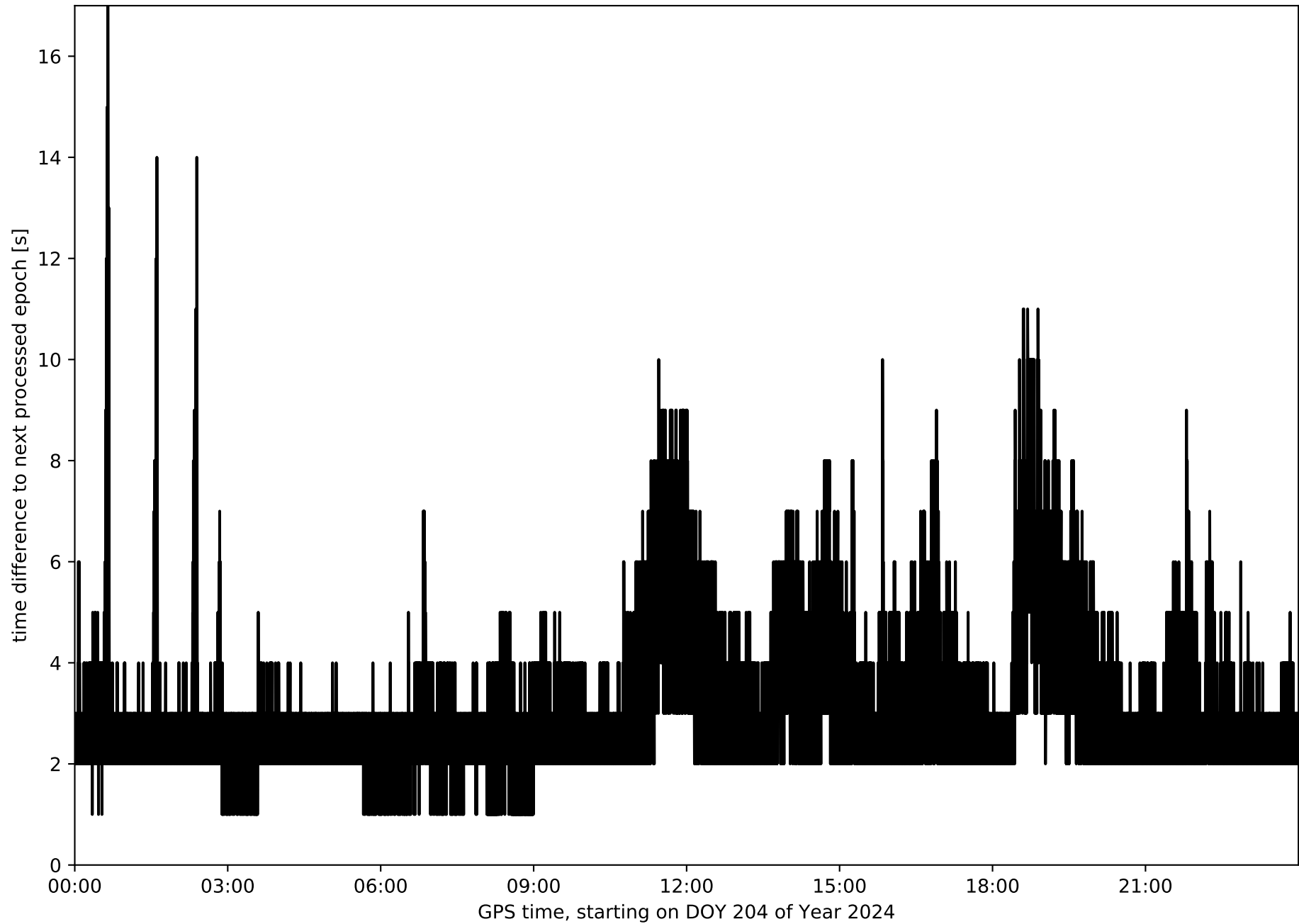
average fixing percentage with threshold set to 0.3: 82.3 percent

stations available: 15 of 15

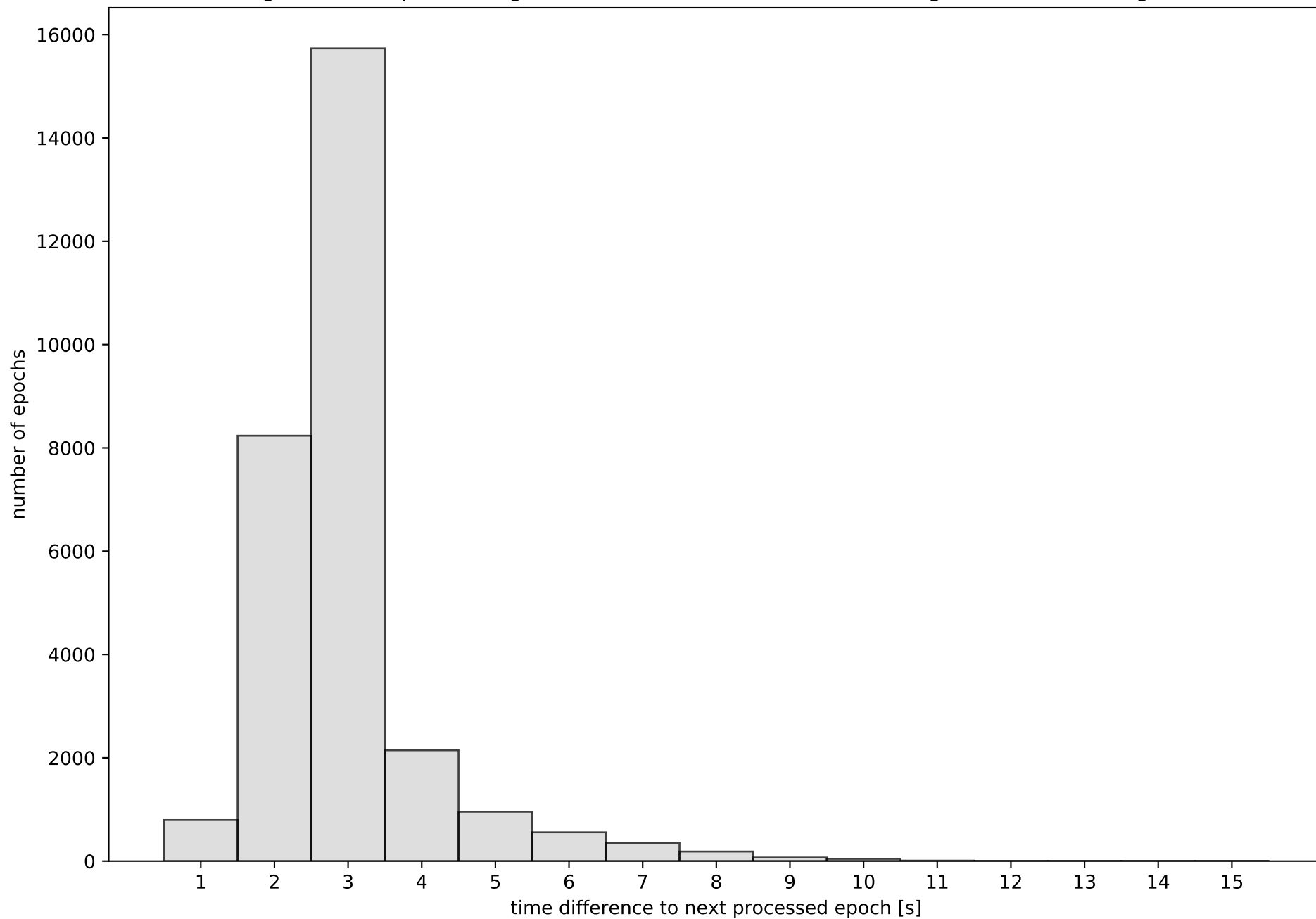
station information:

station ALC1:	antenna: TRM57971.00	TZGD	receiver: TRIMBLE NETR9	height: 397.675
station BCL1:	antenna: LEIAR20	LEIM	receiver: LEICA GR25	height: 56.129
station BCLN:	antenna: LEIAR25.R4	LEIT	receiver: LEICA GR10	height: 84.875
station BELL:	antenna: LEIAR25.R4	NONE	receiver: LEICA GR50	height: 853.488
station BERG:	antenna: GPPNULLANTENNA	NONE	receiver: LEICA GR30	height: 892.808
station CREU:	antenna: LEIAR25.R4	NONE	receiver: LEICA GR50	height: 133.464
station EBRE:	antenna: LEIAR25.R4	NONE	receiver: LEICA GR50	height: 107.868
station ESCO:	antenna: LEIAR25.R4	NONE	receiver: LEICA GR50	height: 2508.504
station GIRO:	antenna: LEIAR25.R4	LEIT	receiver: LEICA GR10	height: 112.767
station GRAU:	antenna: GPPNULLANTENNA	NONE	receiver: TPS NET-G3	height: 509.777
station MEQU:	antenna: GPPNULLANTENNA	NONE	receiver: LEICA GR50	height: 138.594
station PUIG:	antenna: TRM59900.00	SCIS	receiver: TRIMBLE NETR9	height: 1162.395
station TARR:	antenna: LEIAR20	LEIM	receiver: LEICA GR25	height: 491.514
station TRRG:	antenna: LEIAR20	LEIM	receiver: LEICA GR50	height: 55.163
station VRO2:	antenna: GPPNULLANTENNA	NONE	receiver: LEICA GR50	height: 541.427

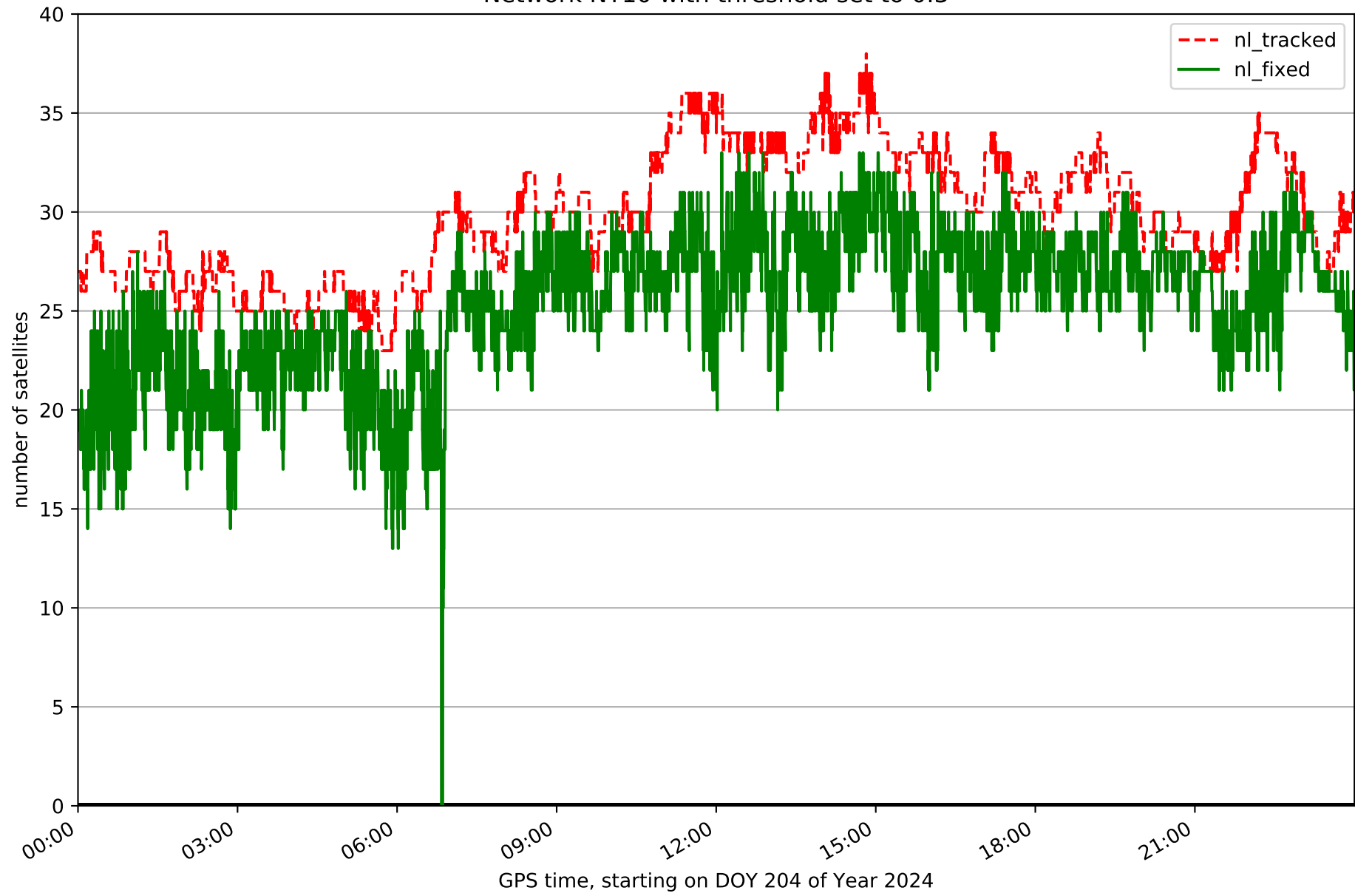
Processing rate in network NT10



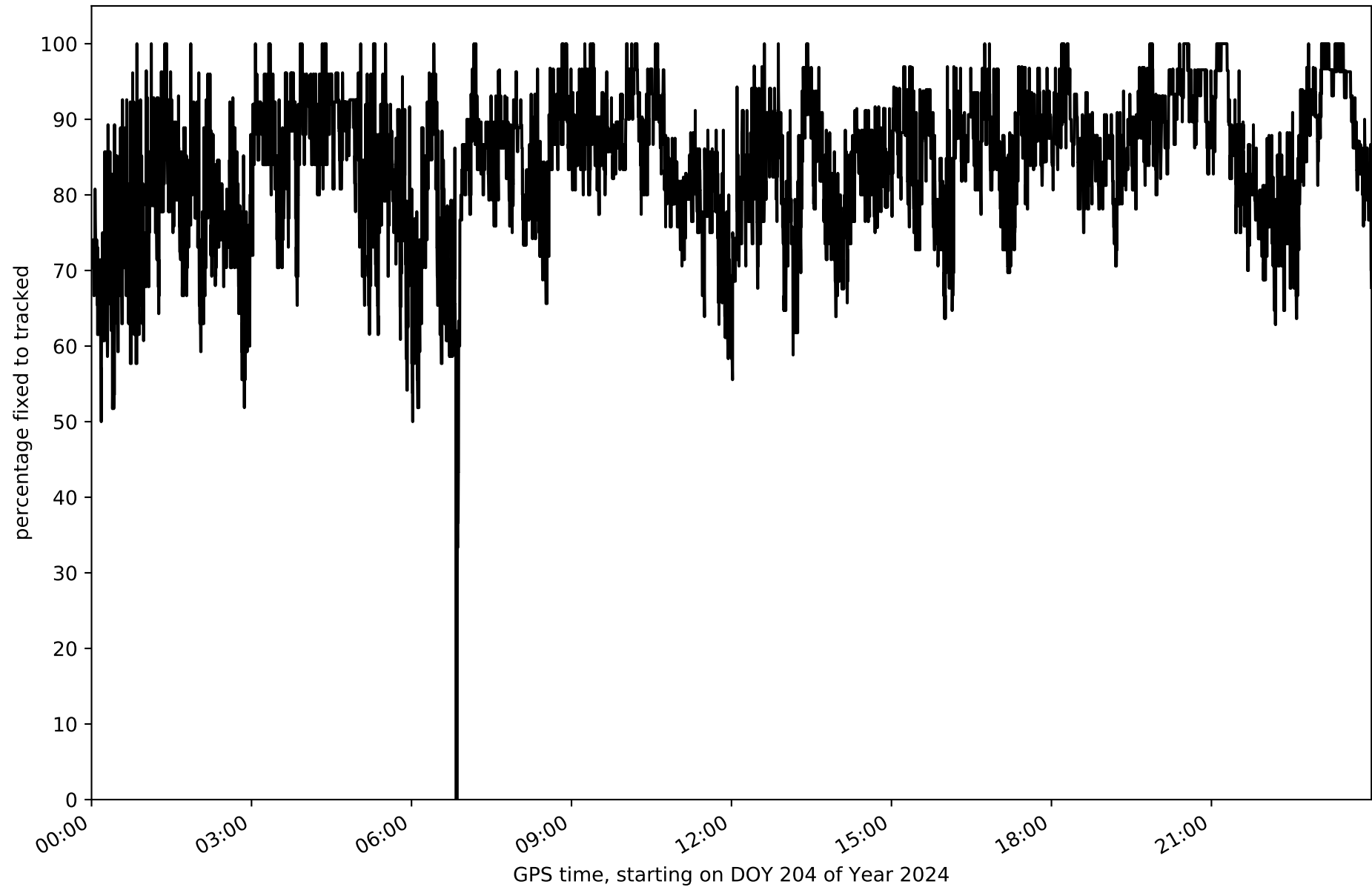
Histogram of the processing rate in network NT10 (durations larger 15 seconds neglected)



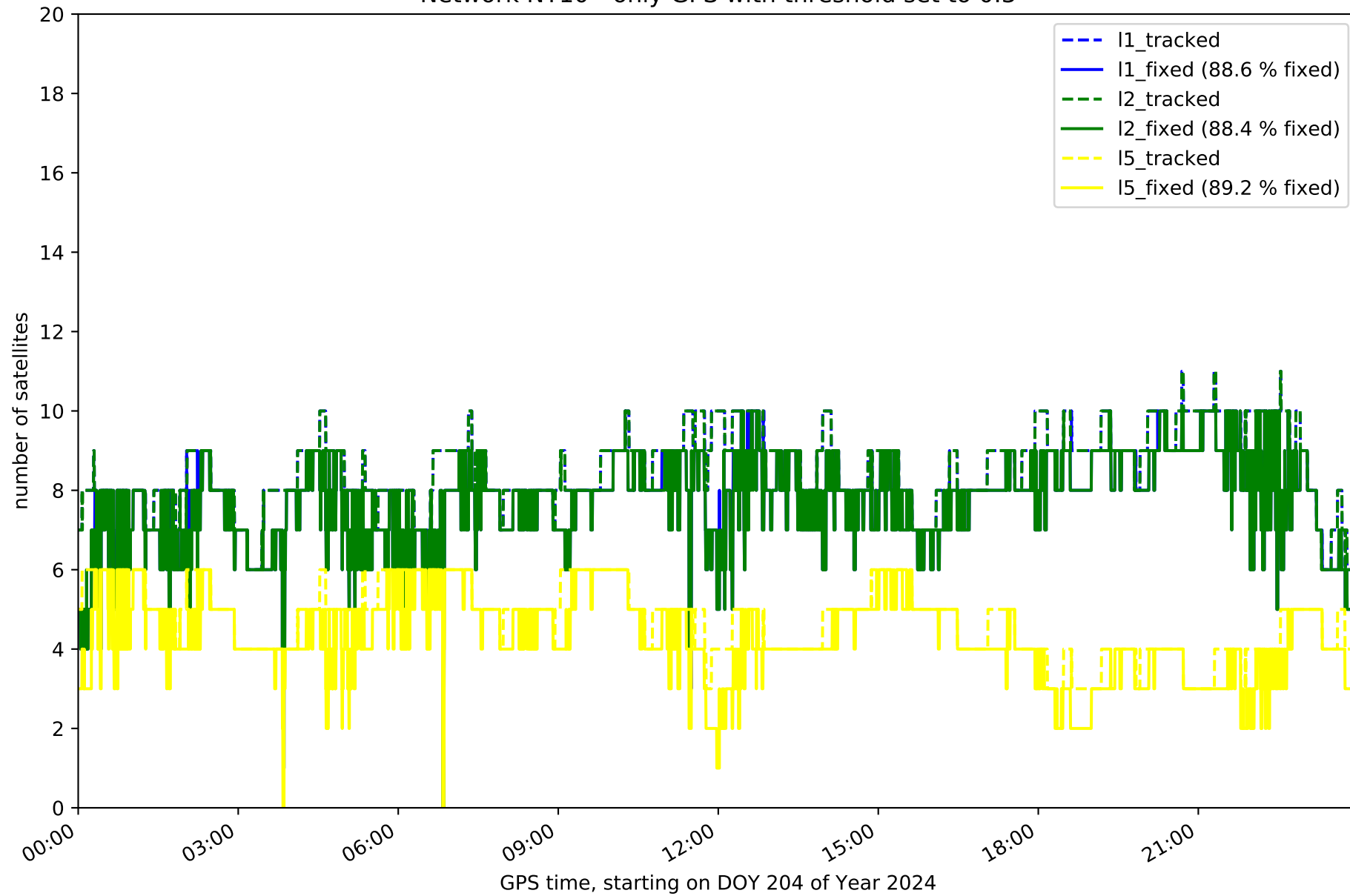
Network NT10 with threshold set to 0.3



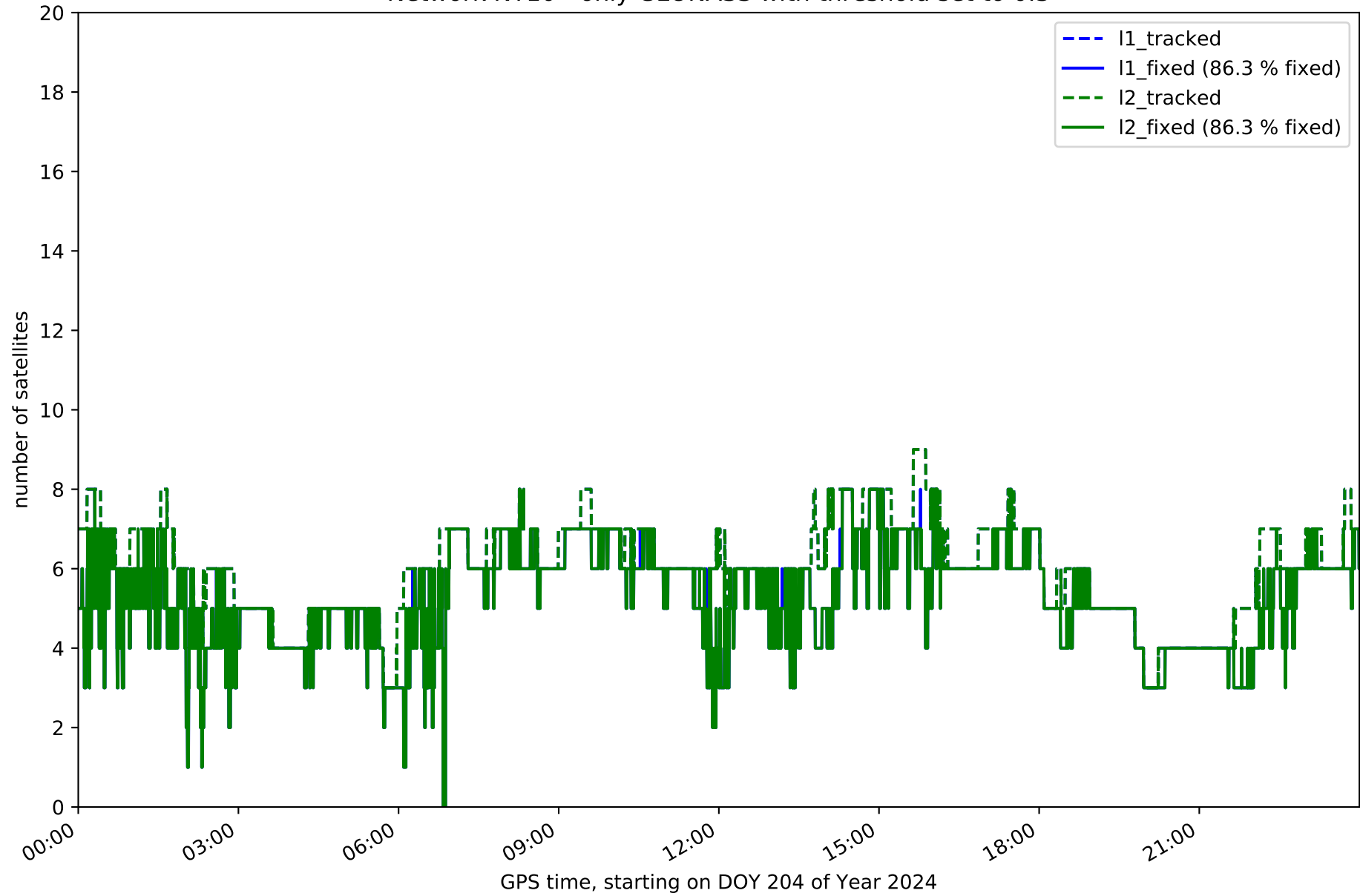
Fixing percentage of satellites in network NT10 with threshold set to 0.3



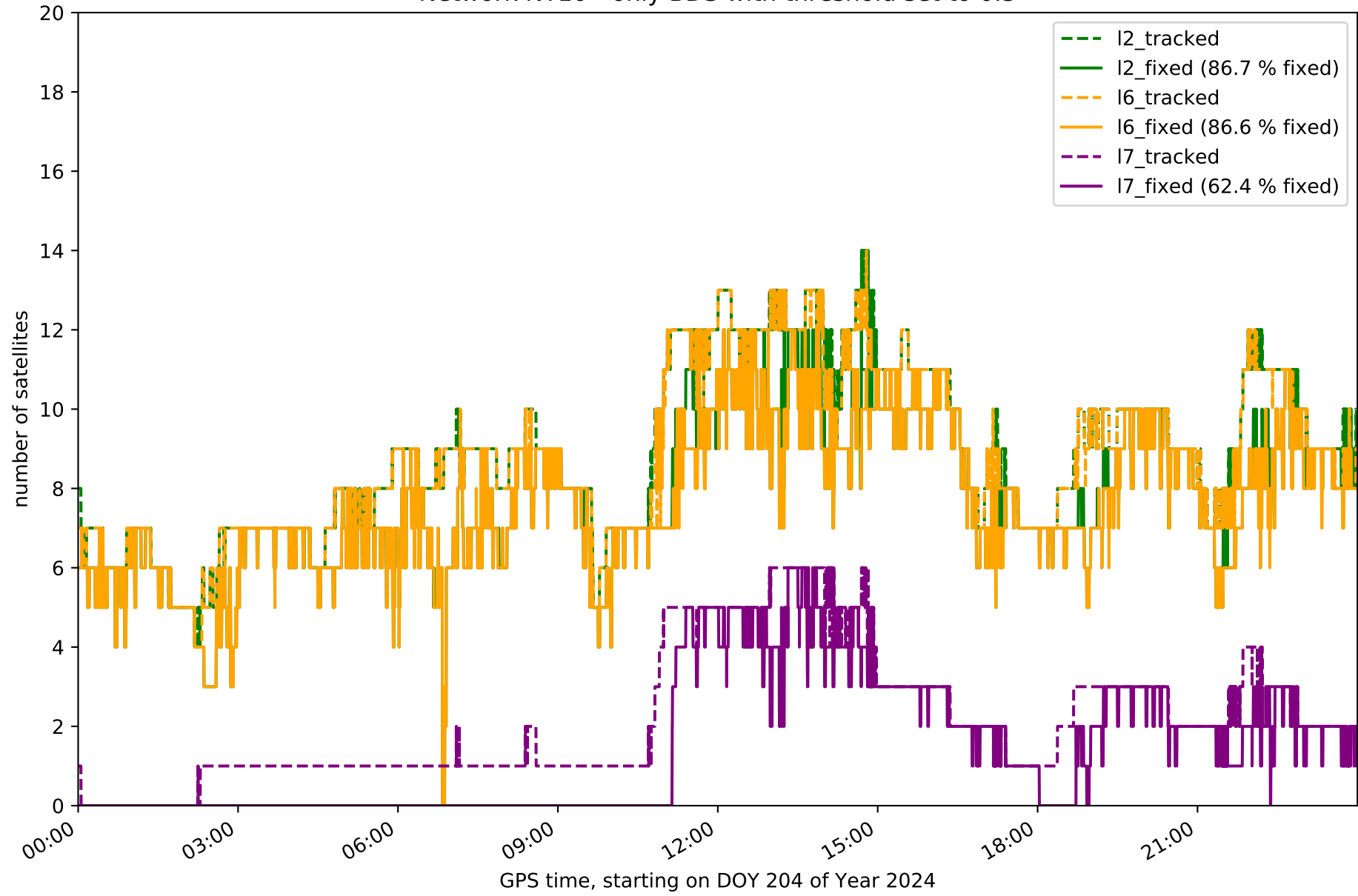
Network NT10 - only GPS with threshold set to 0.3



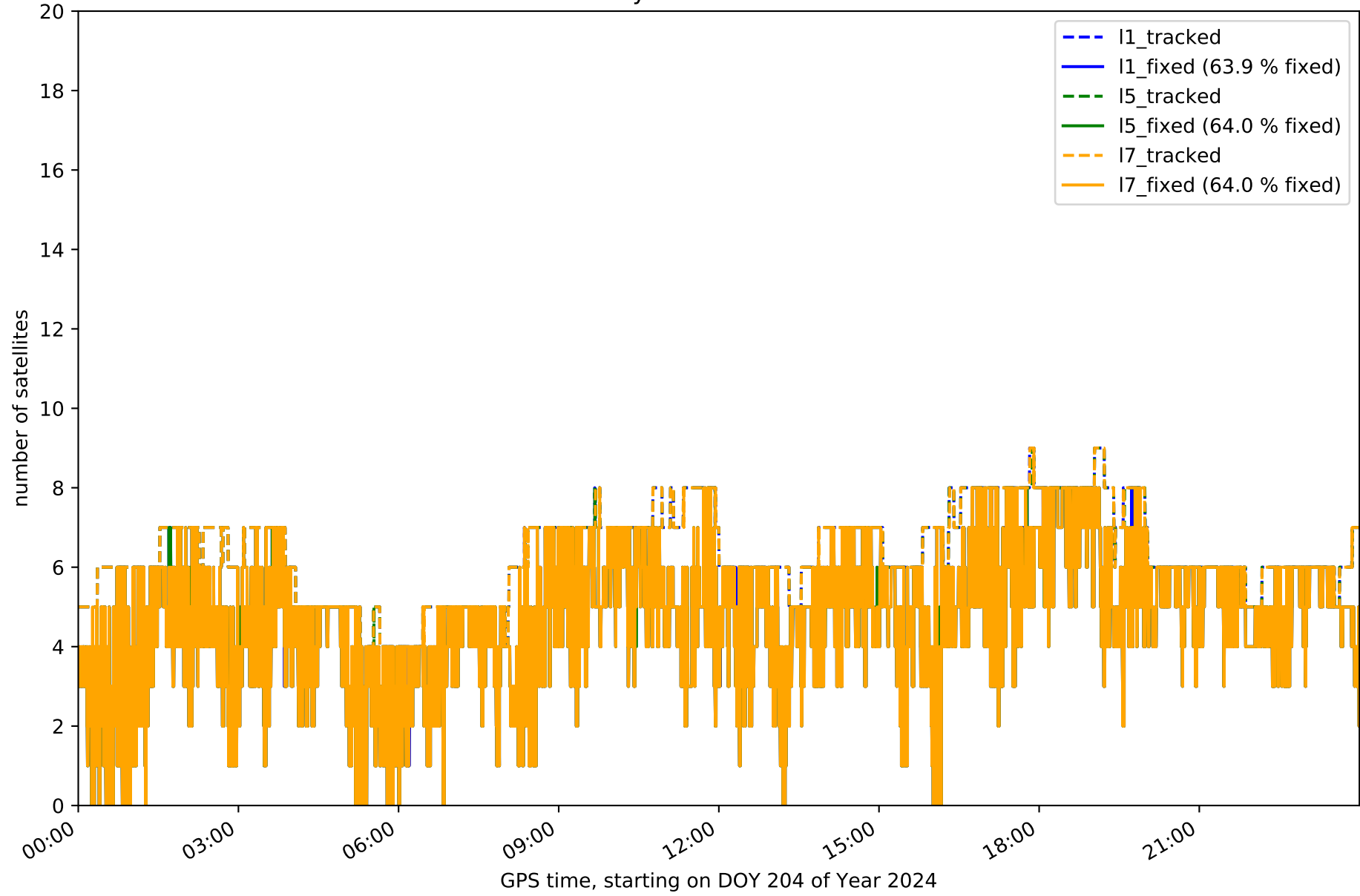
Network NT10 - only GLONASS with threshold set to 0.3



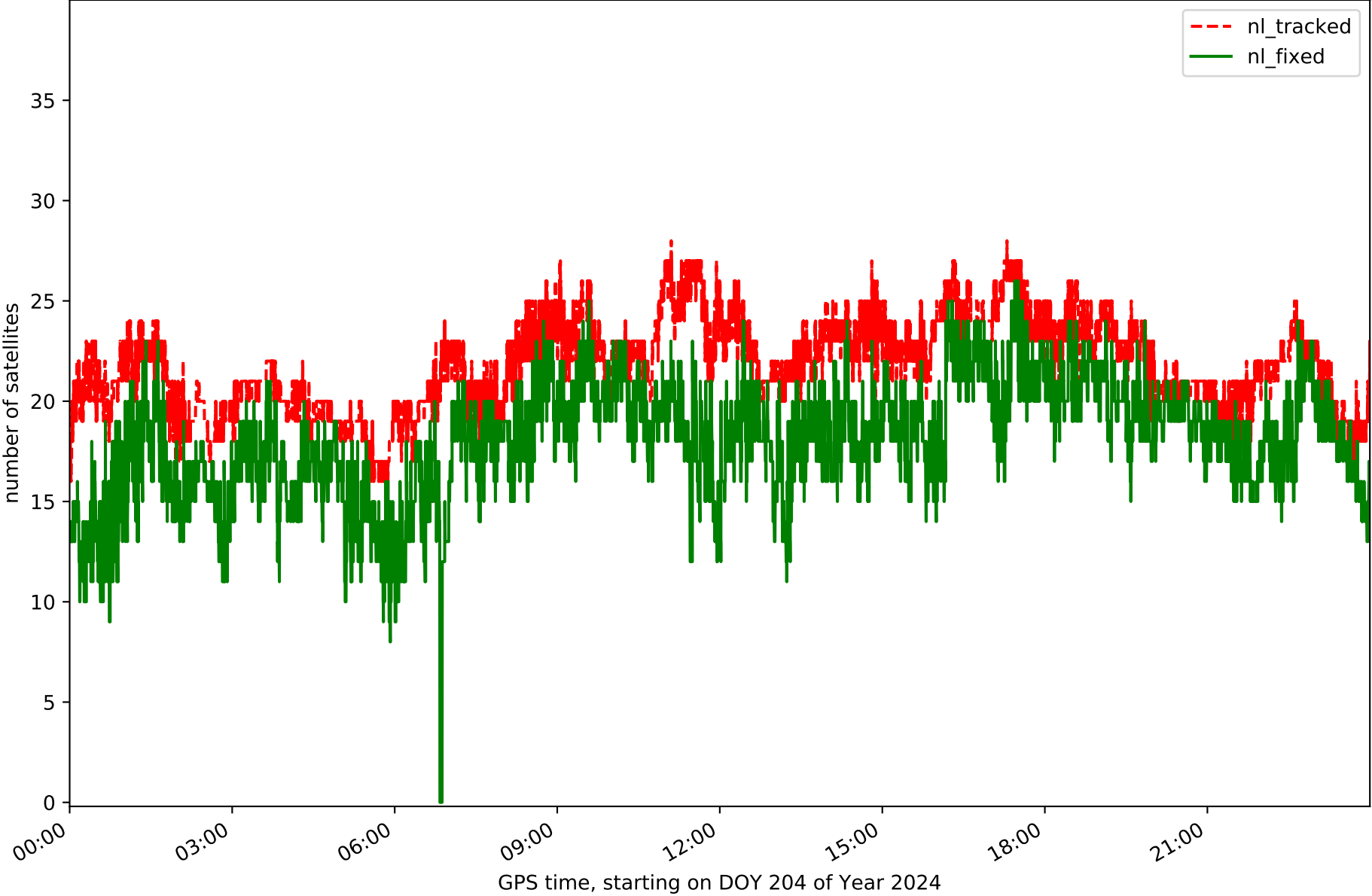
Network NT10 - only BDS with threshold set to 0.3



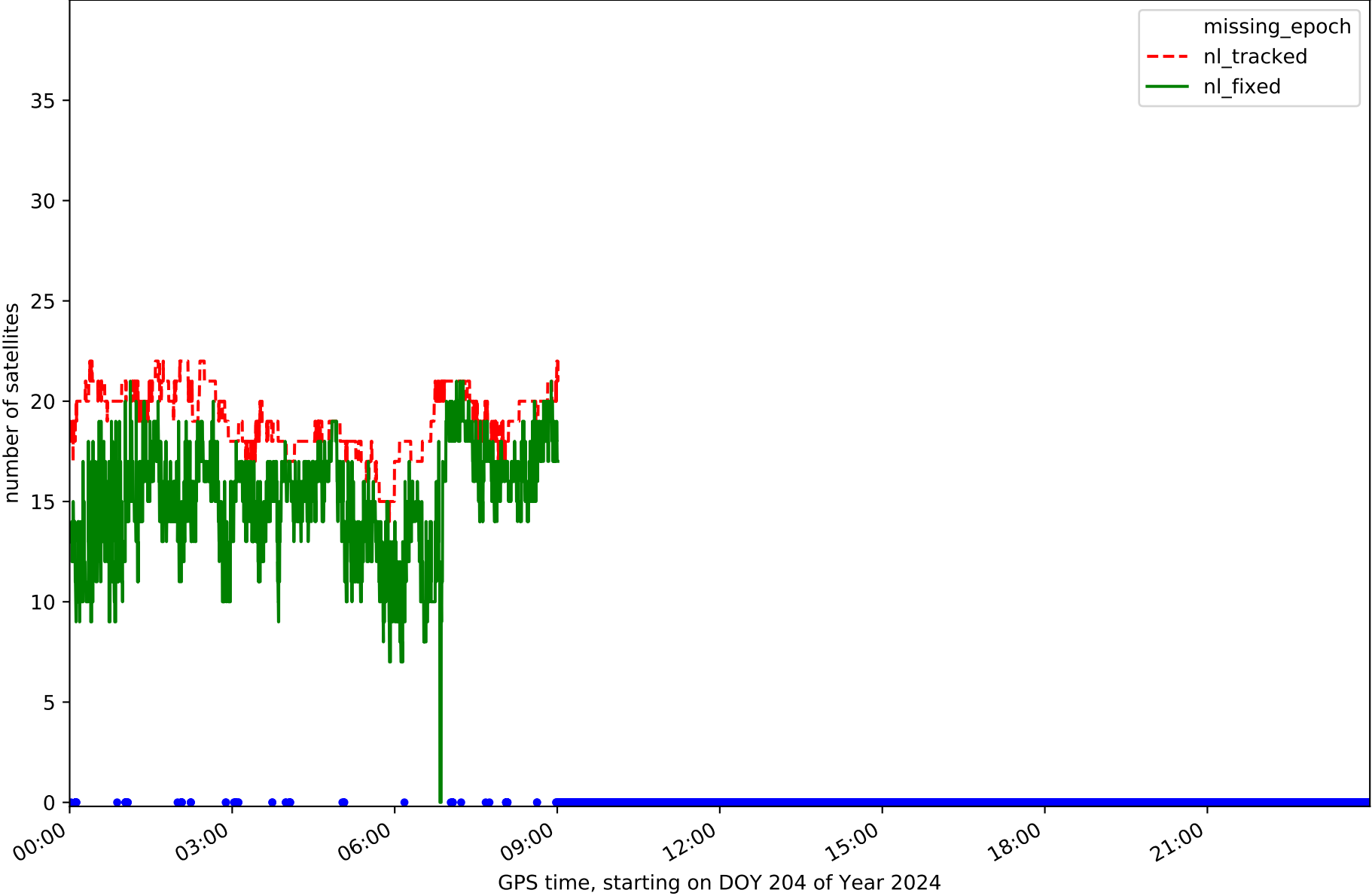
Network NT10 - only Galileo with threshold set to 0.3



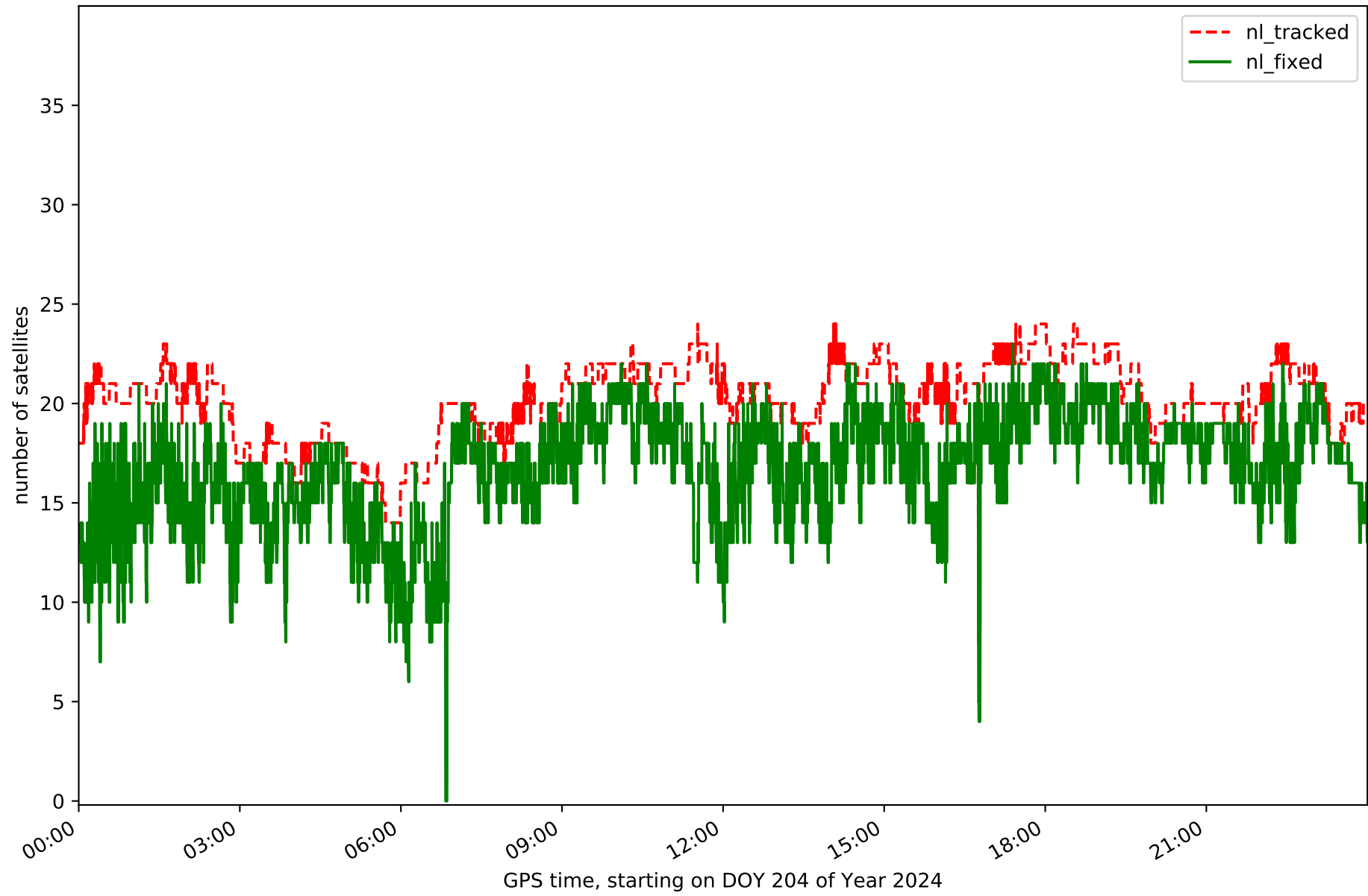
Station ALC1 in network NT10



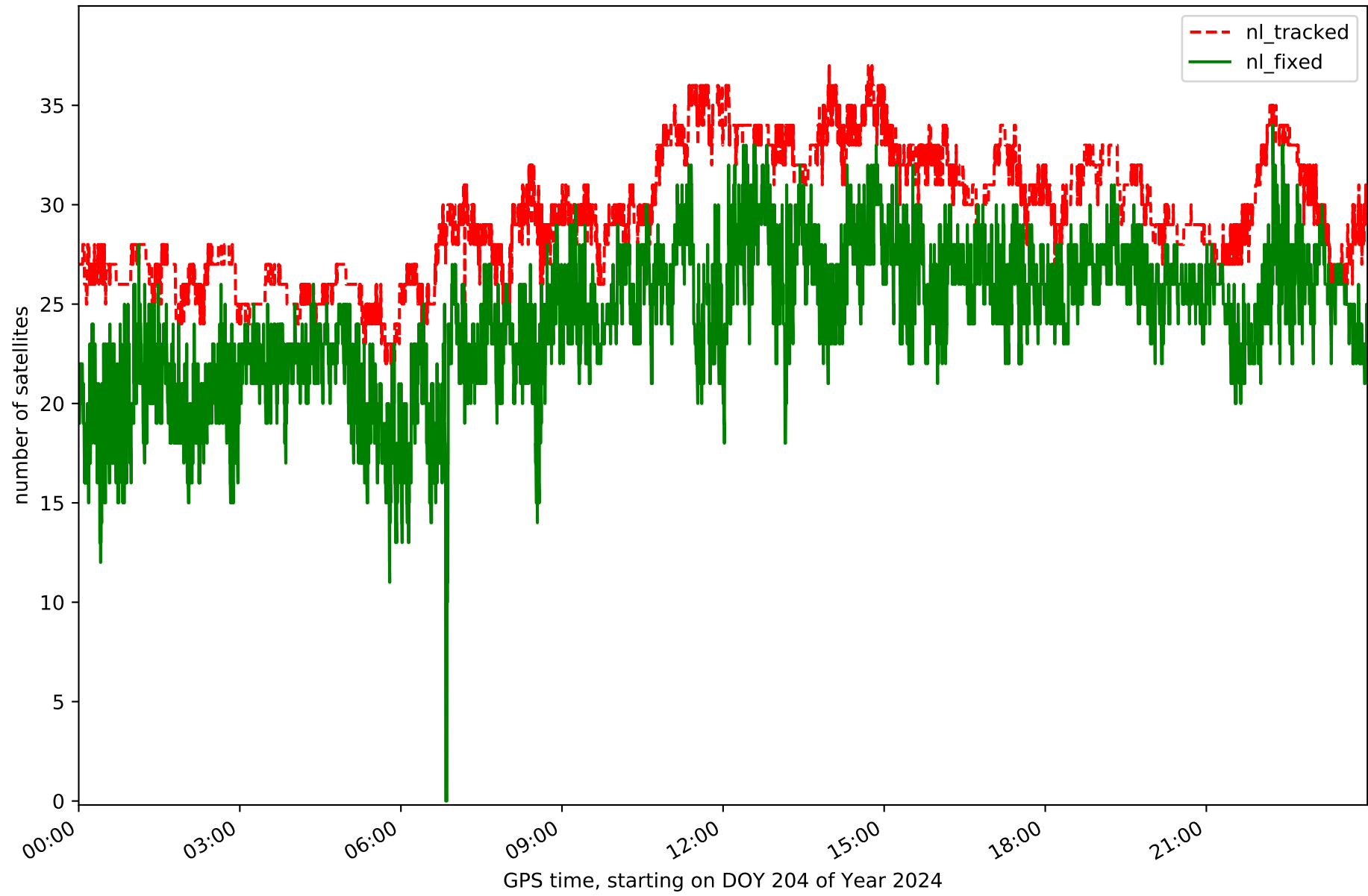
Station BCL1 in network NT10



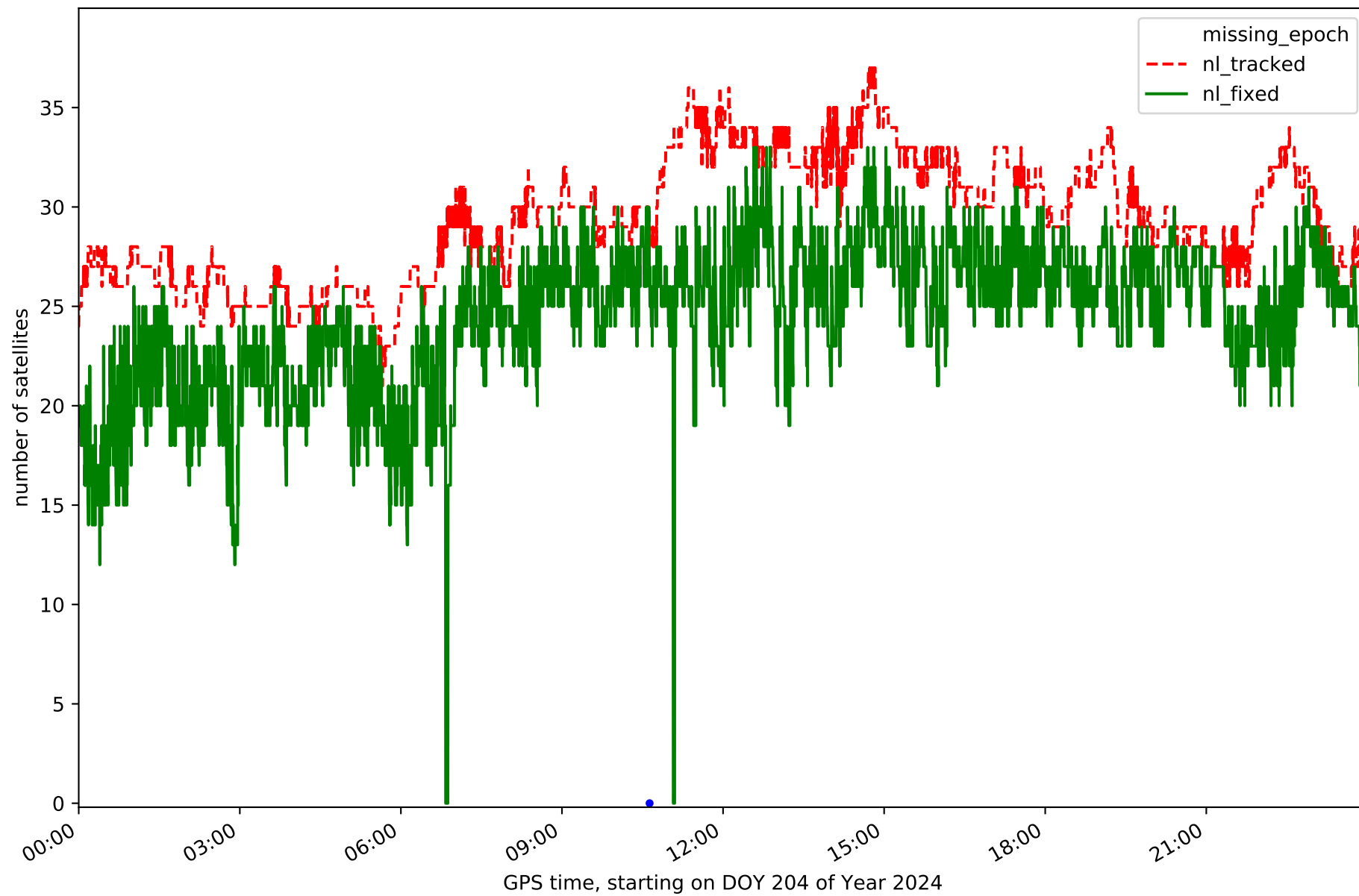
Station BCLN in network NT10



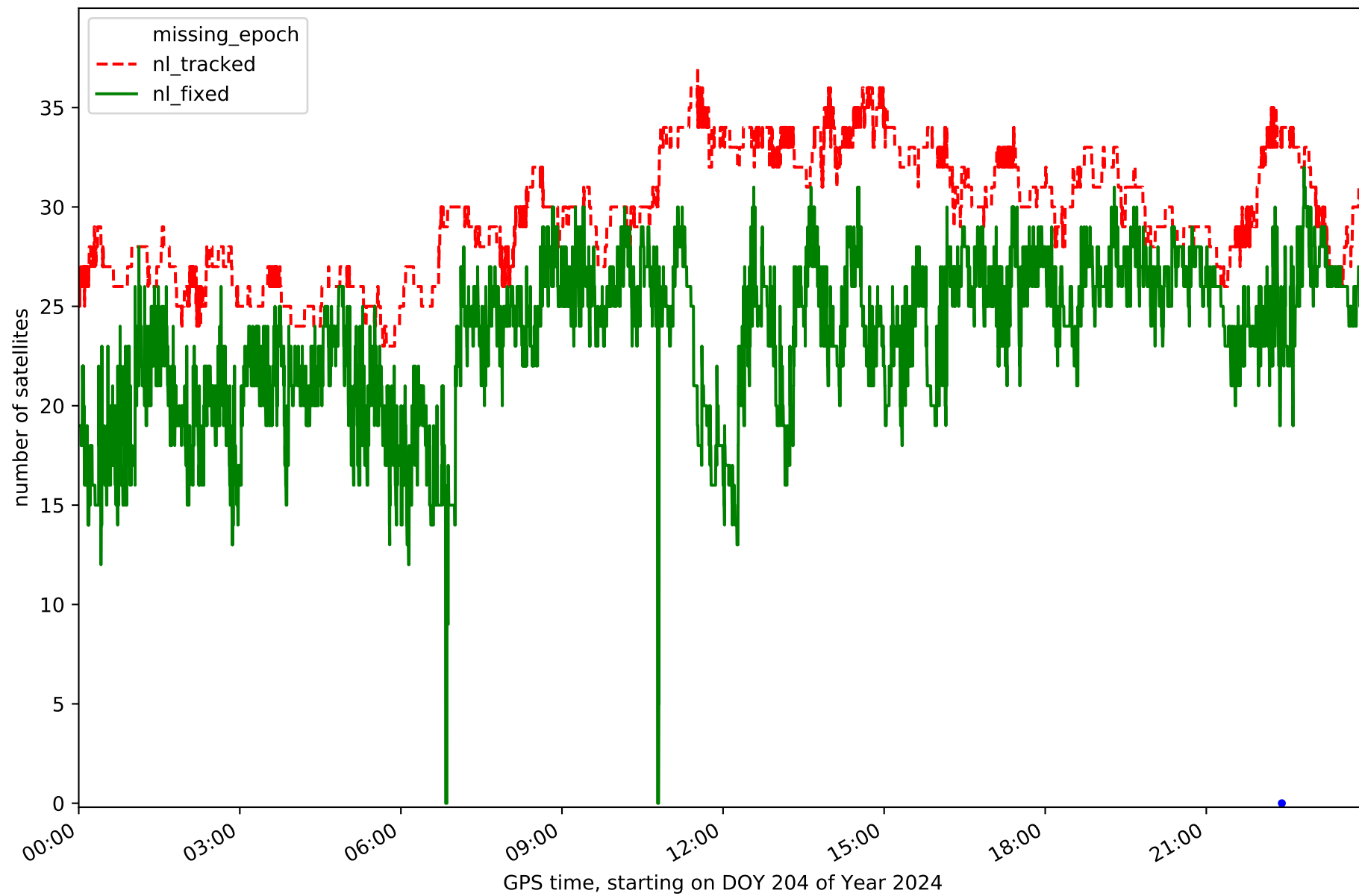
Station BELL in network NT10



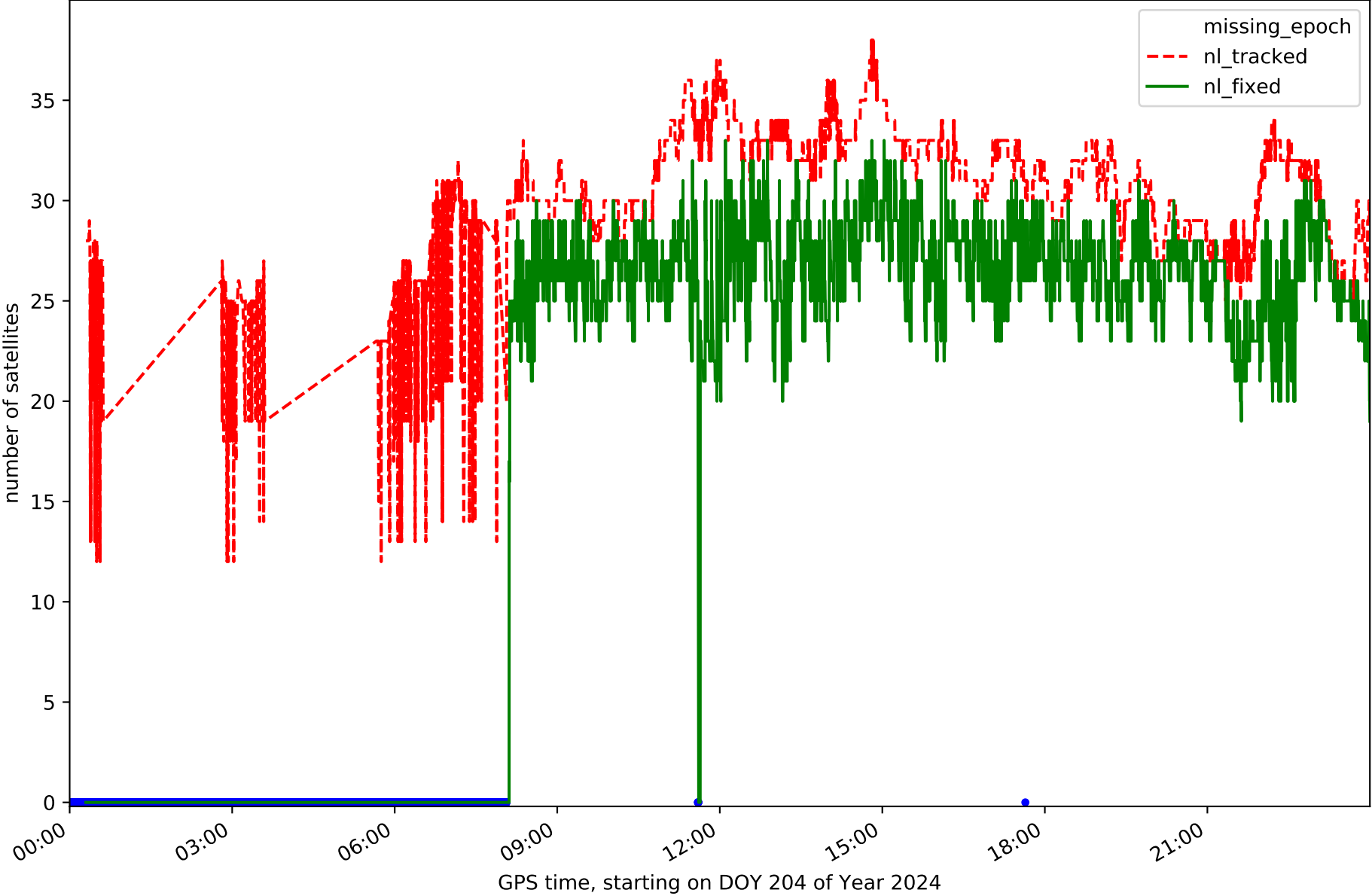
Station BERG in network NT10



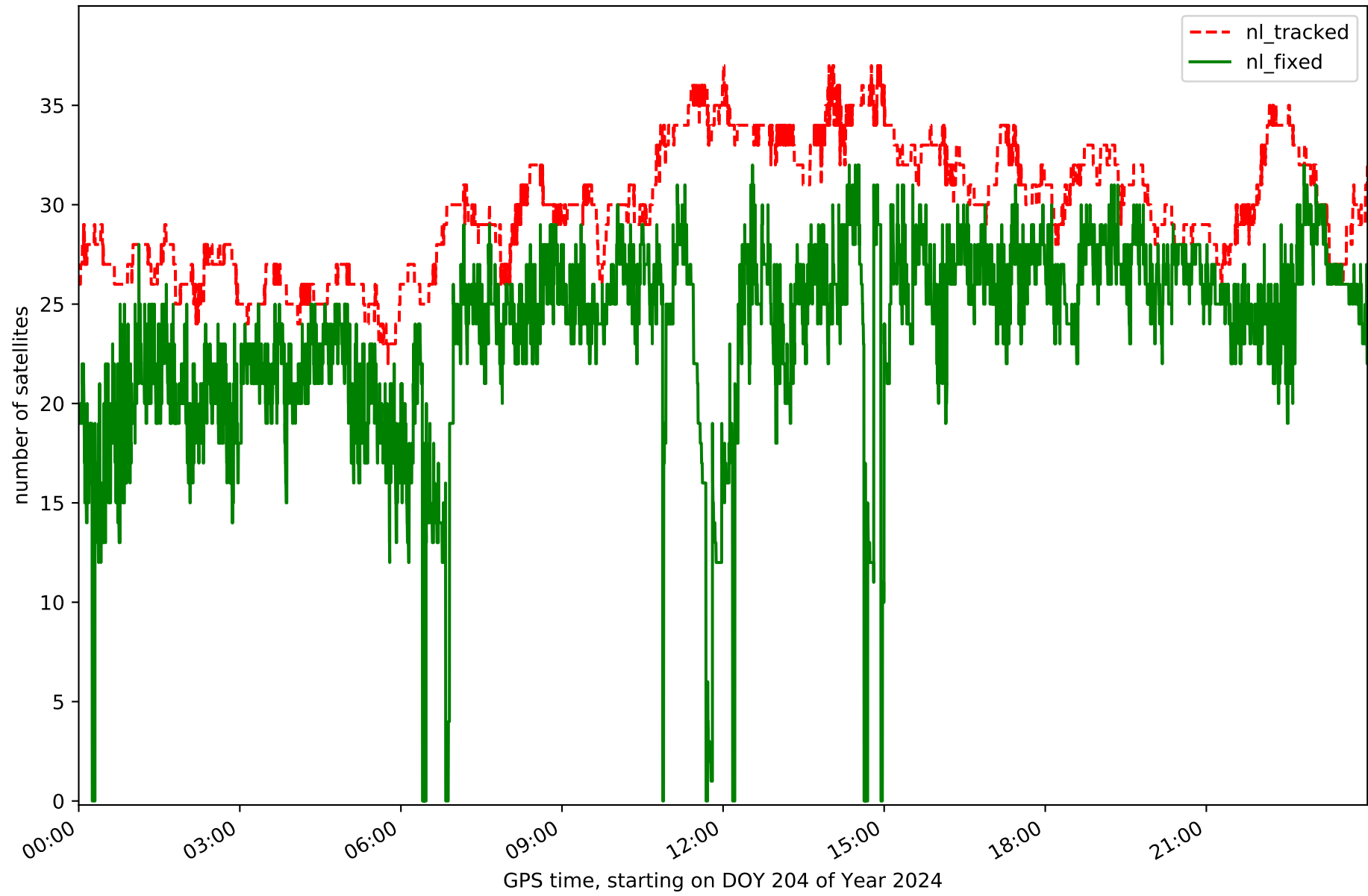
Station CREU in network NT10



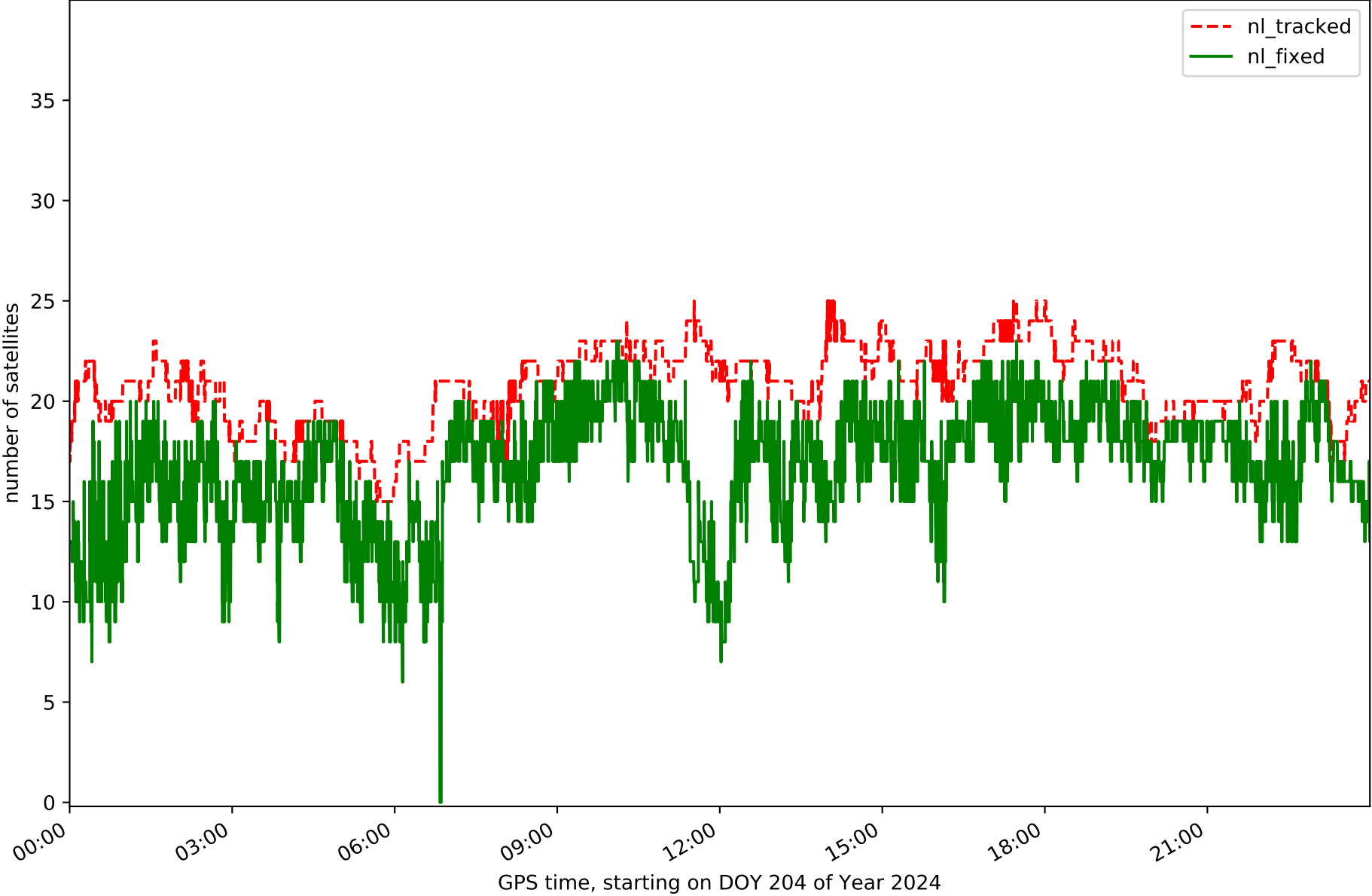
Station EBRE in network NT10



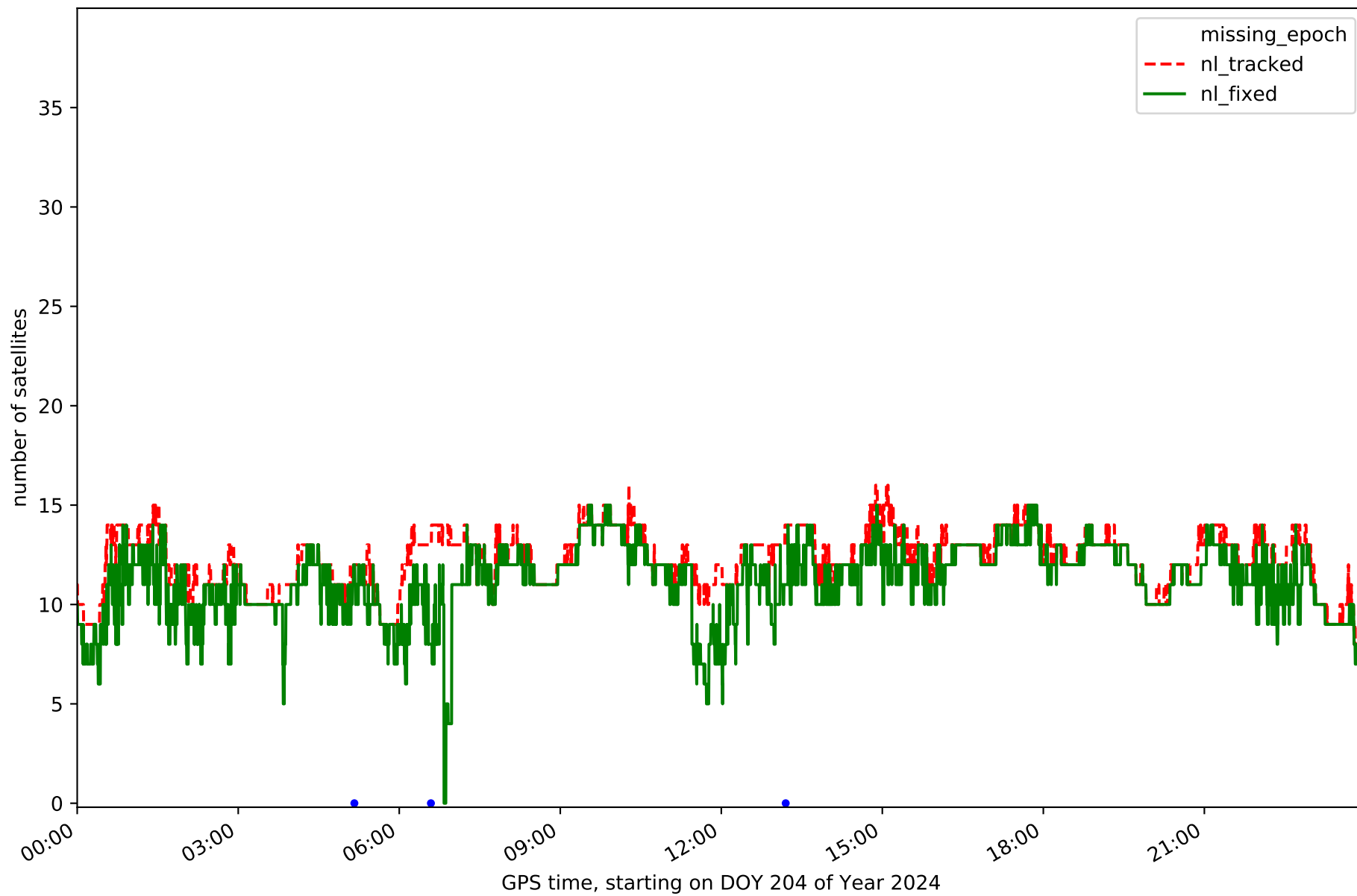
Station ESCO in network NT10



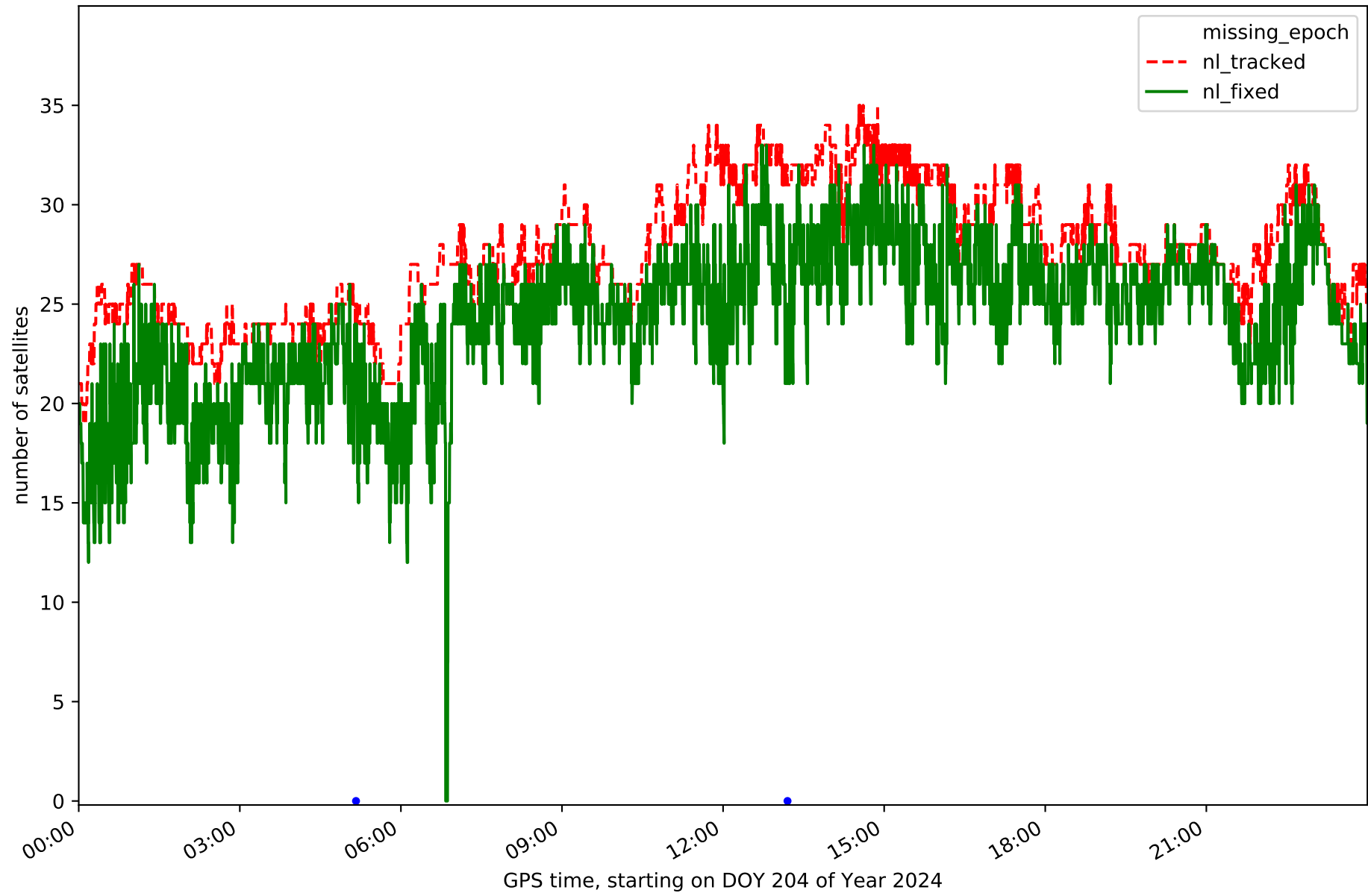
Station GIRO in network NT10



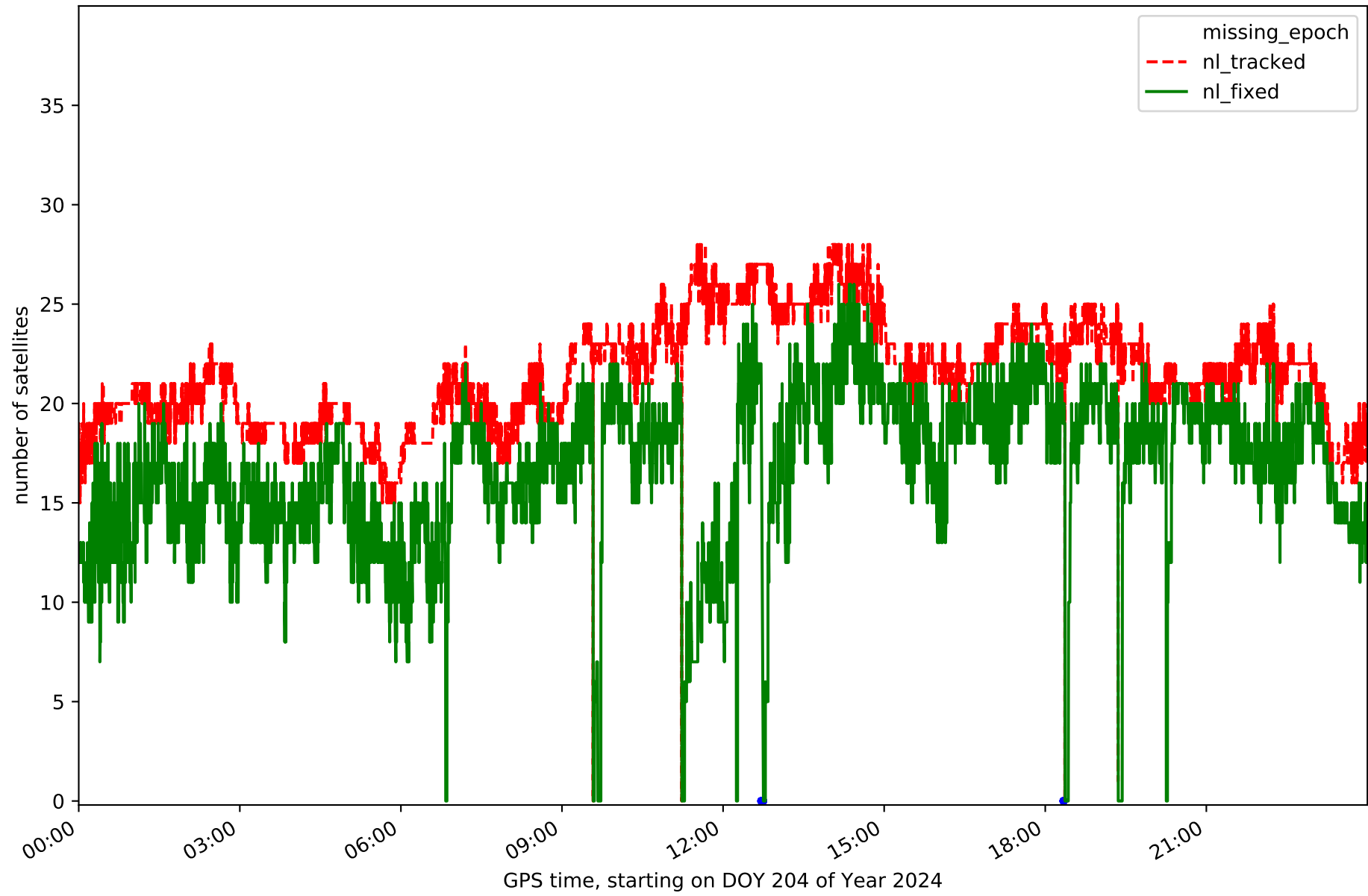
Station GRAU in network NT10



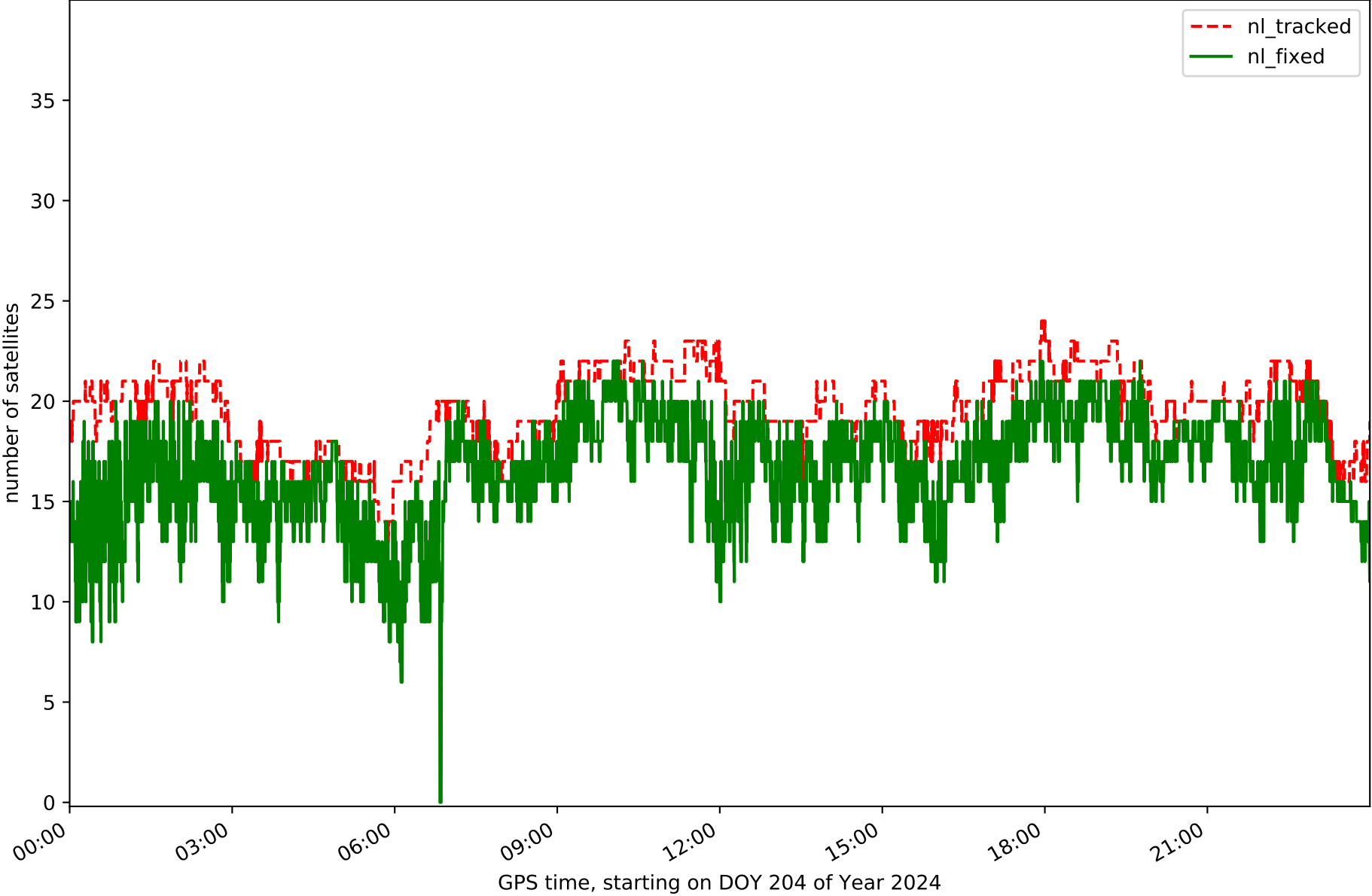
Station MEQU in network NT10



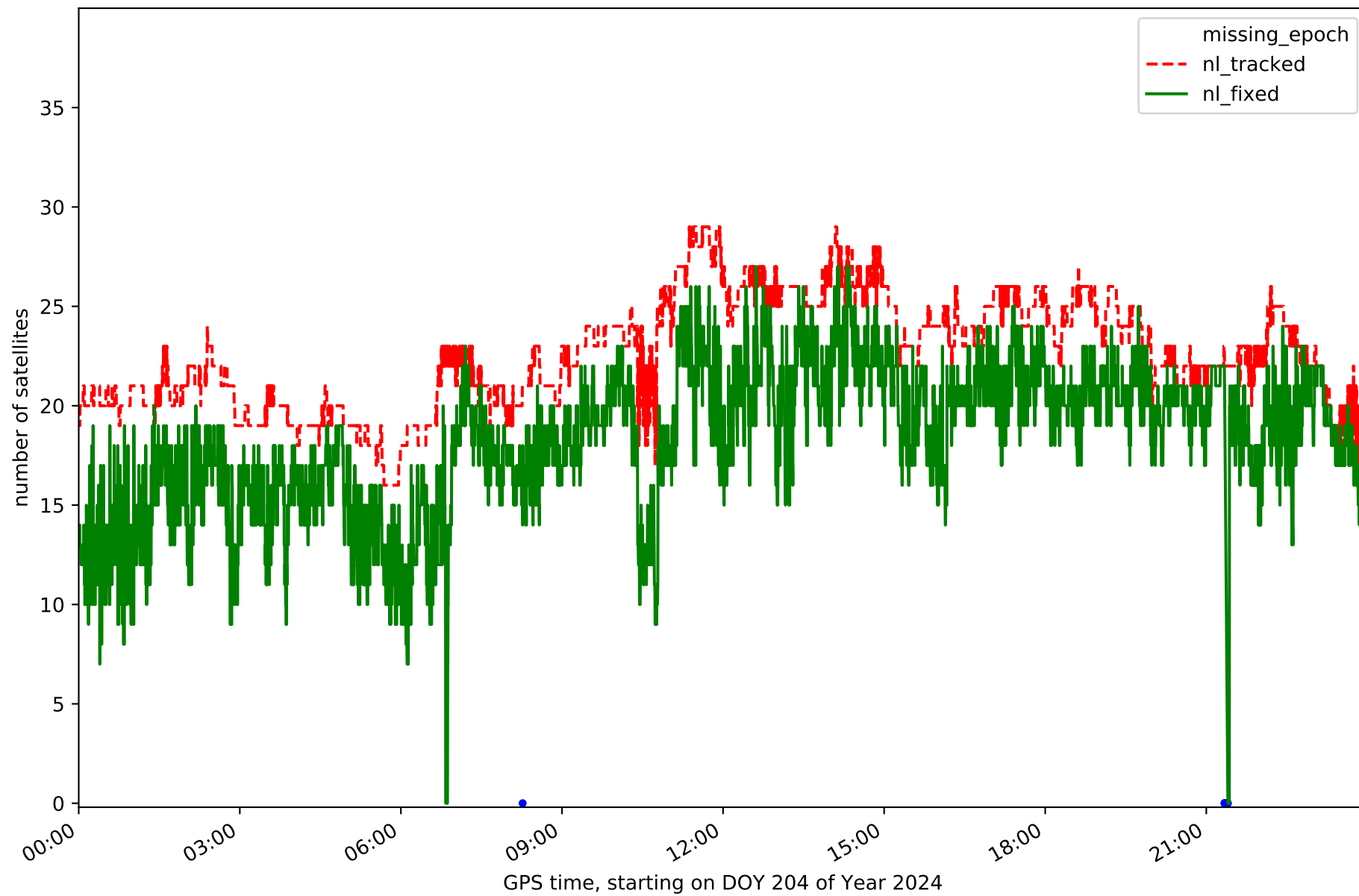
Station PUIG in network NT10



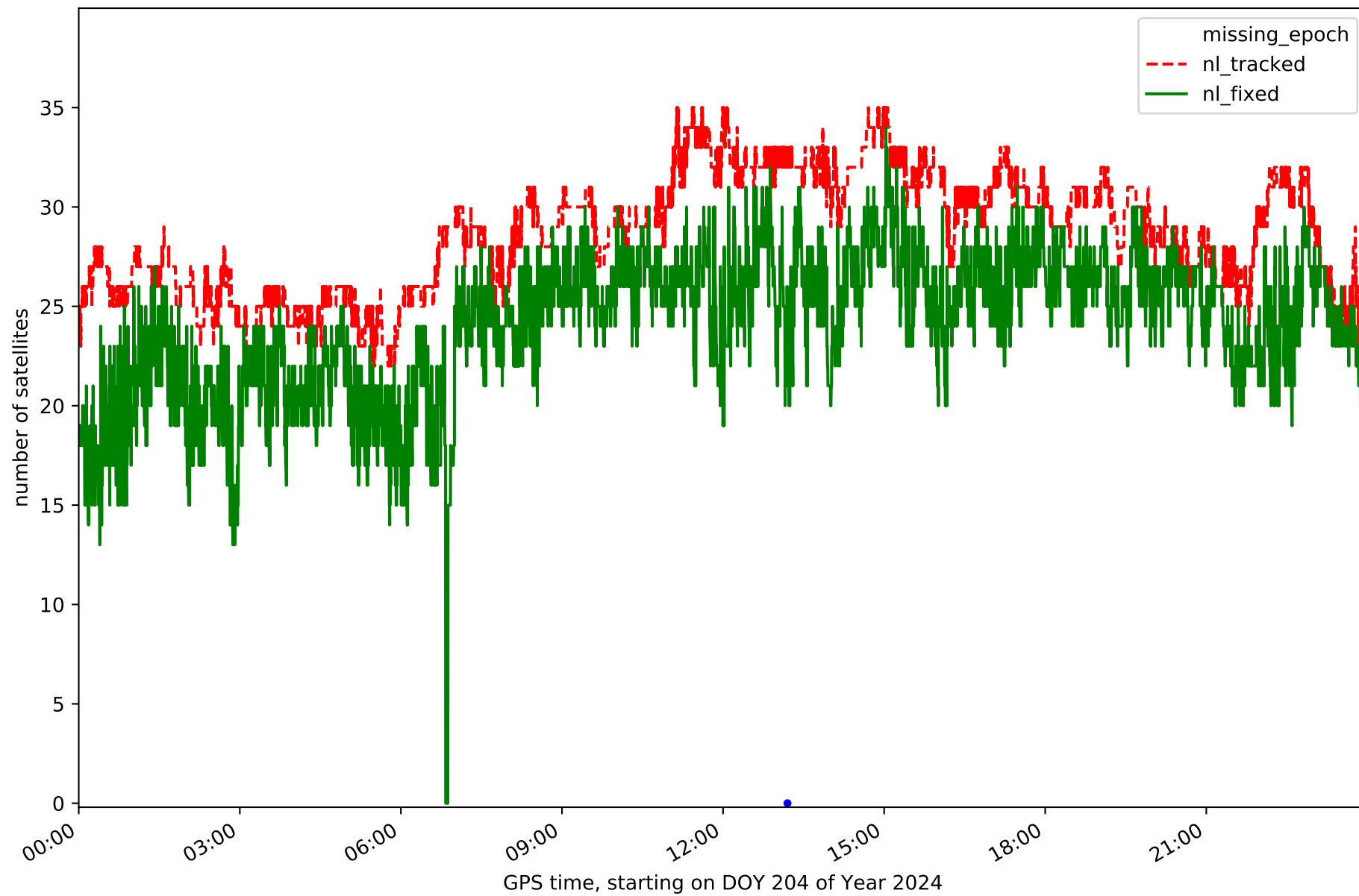
Station TARR in network NT10



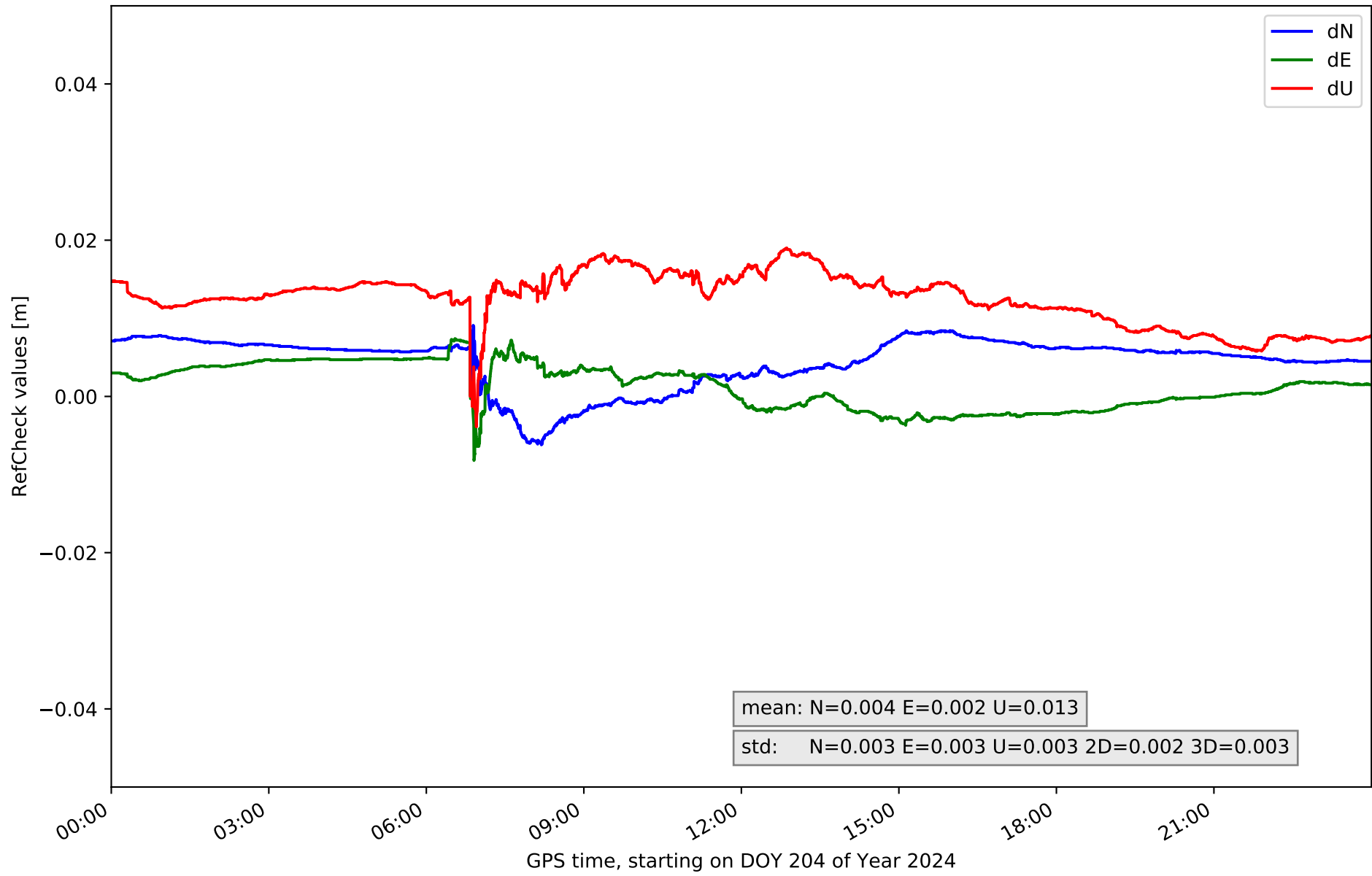
Station TRRG in network NT10



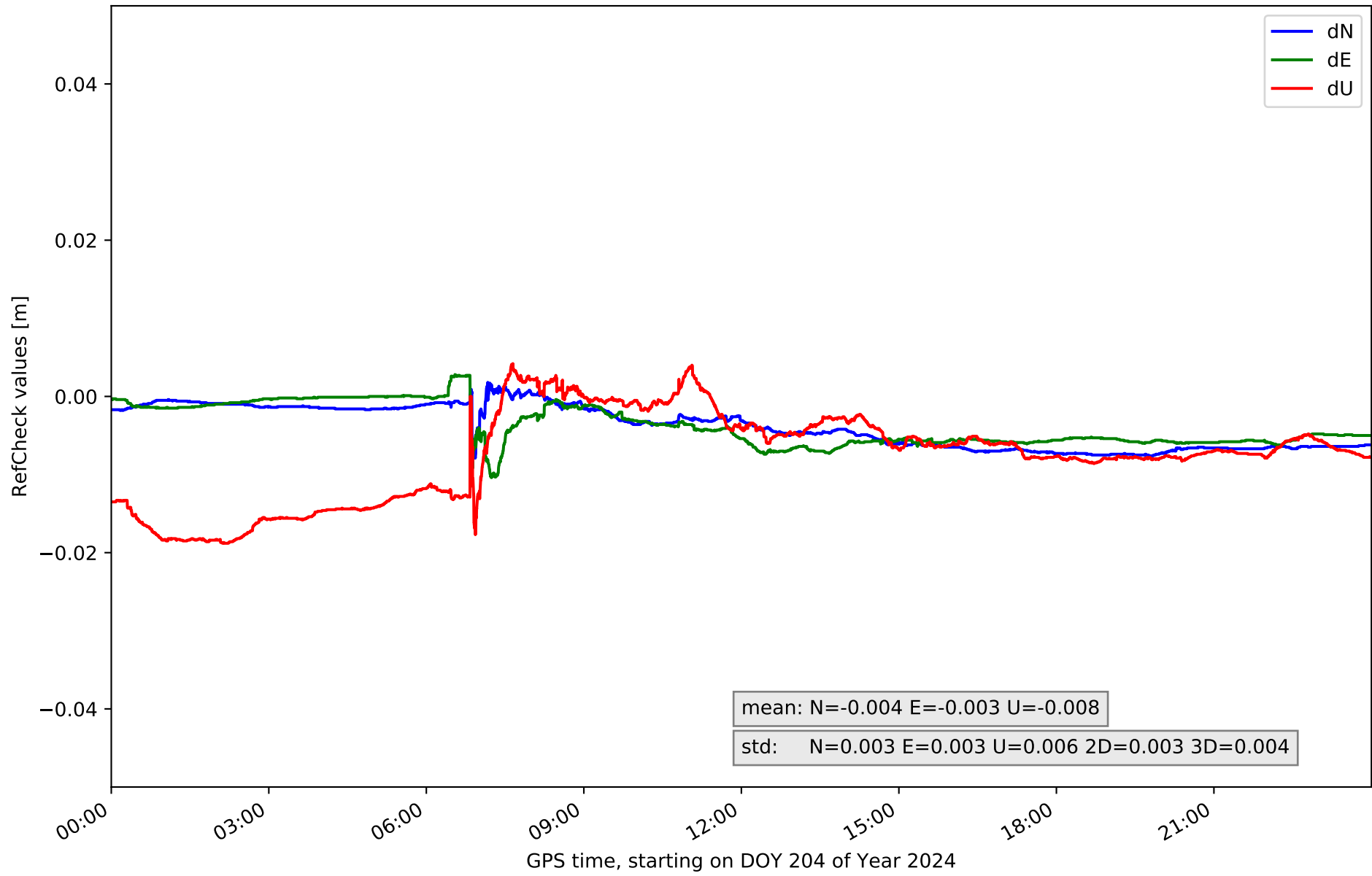
Station VRO2 in network NT10



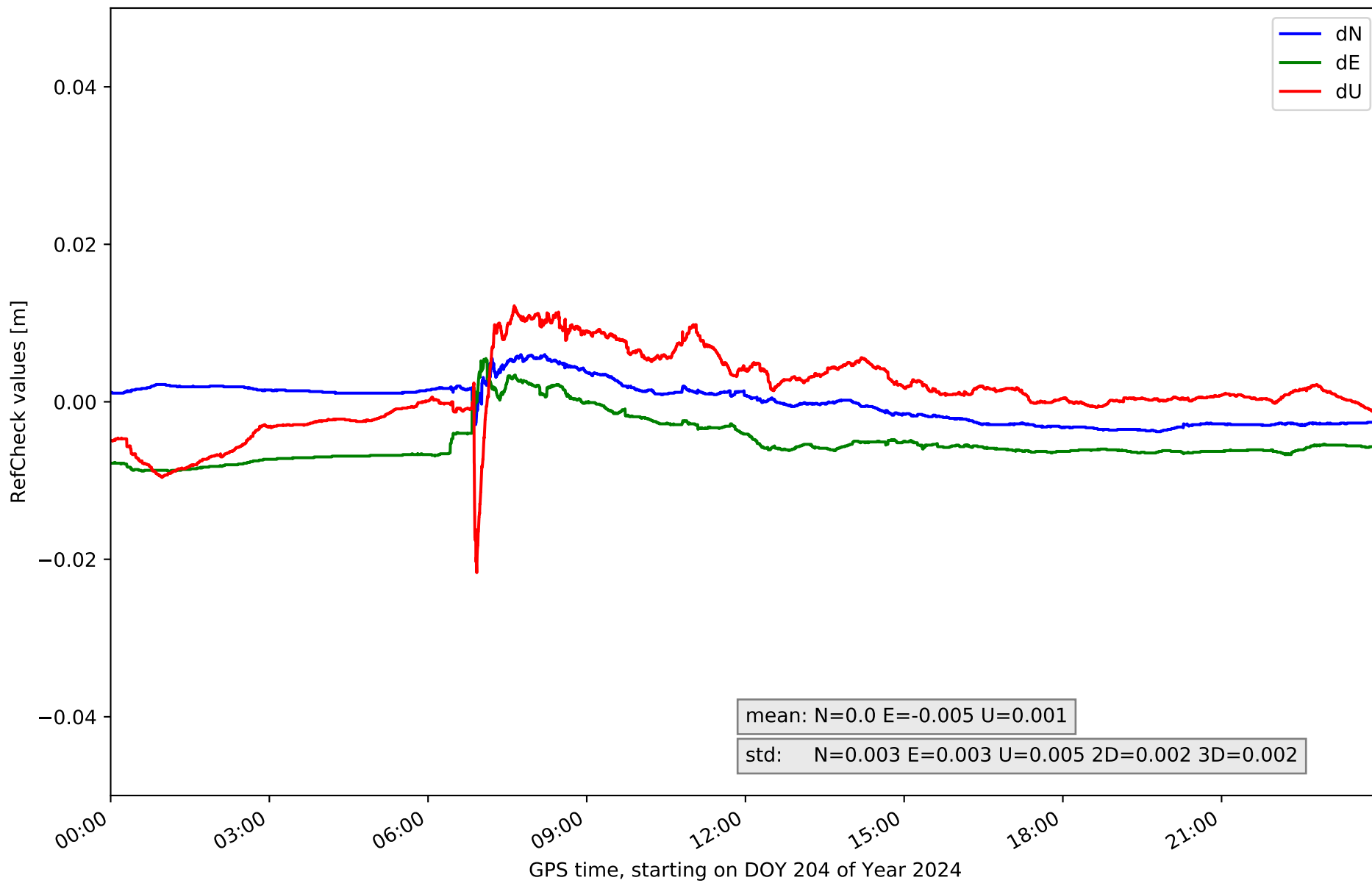
RefCheck for station ALC1 in network NT10



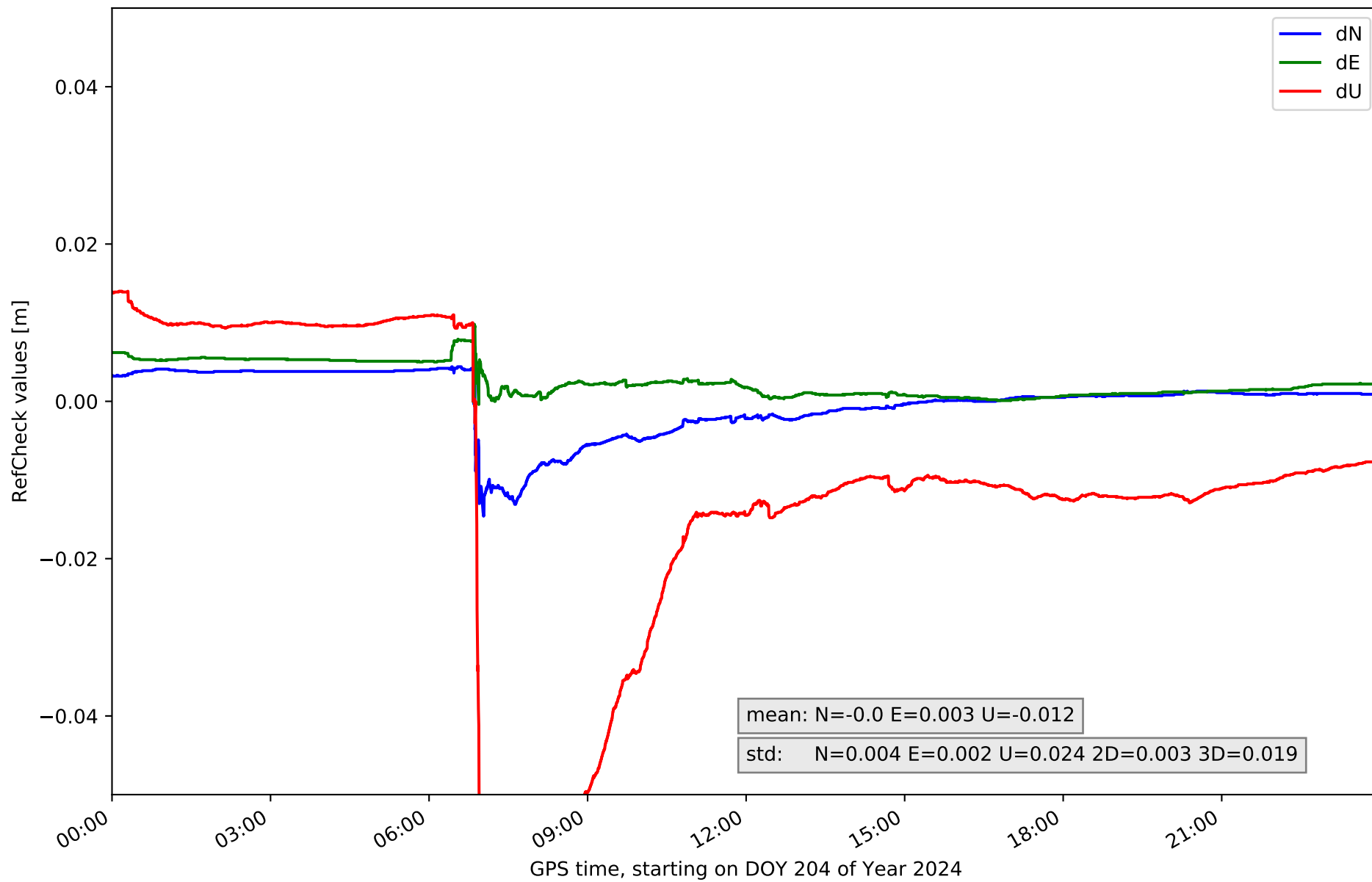
RefCheck for station BCL1 in network NT10



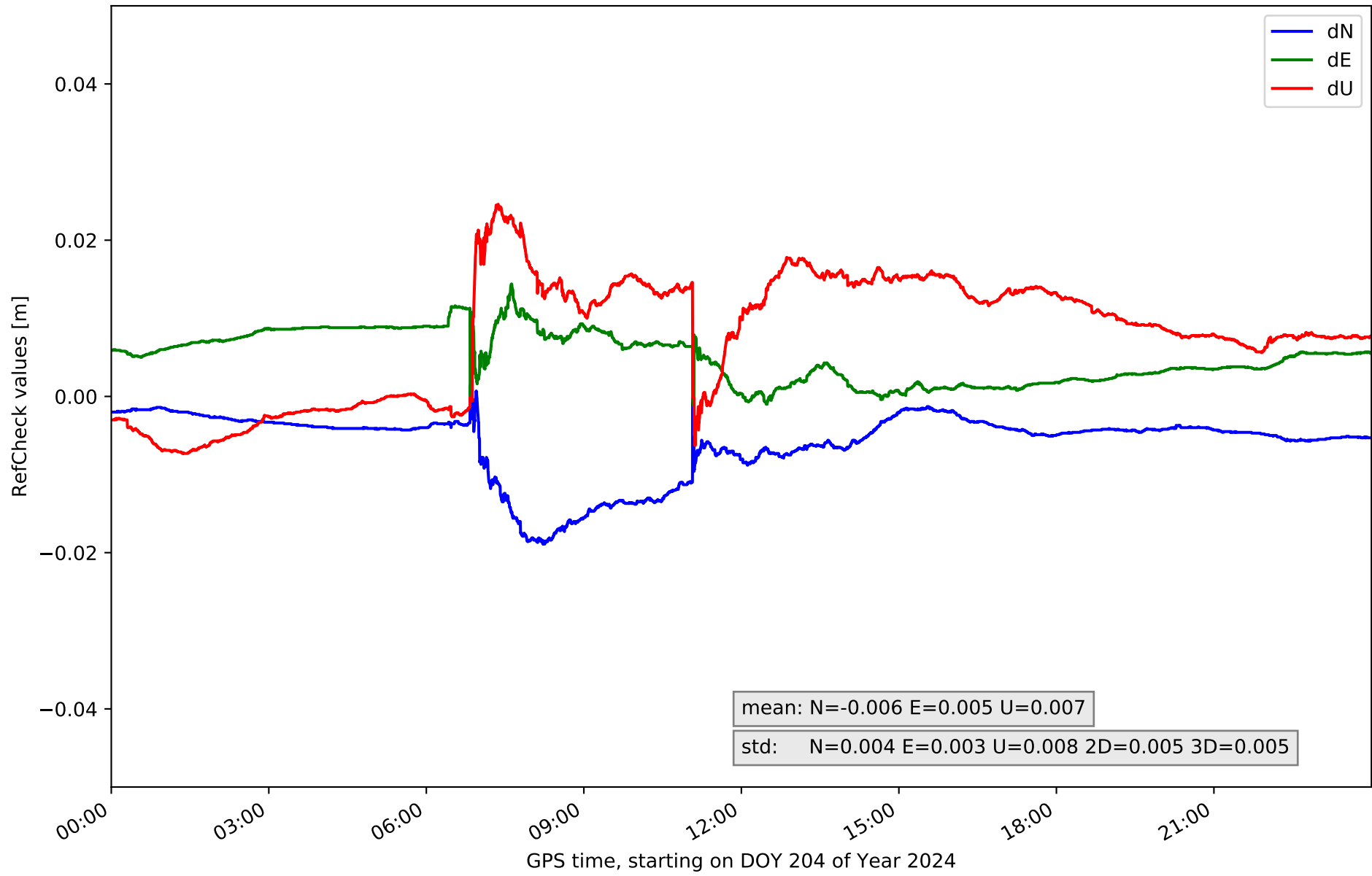
RefCheck for station BCLN in network NT10



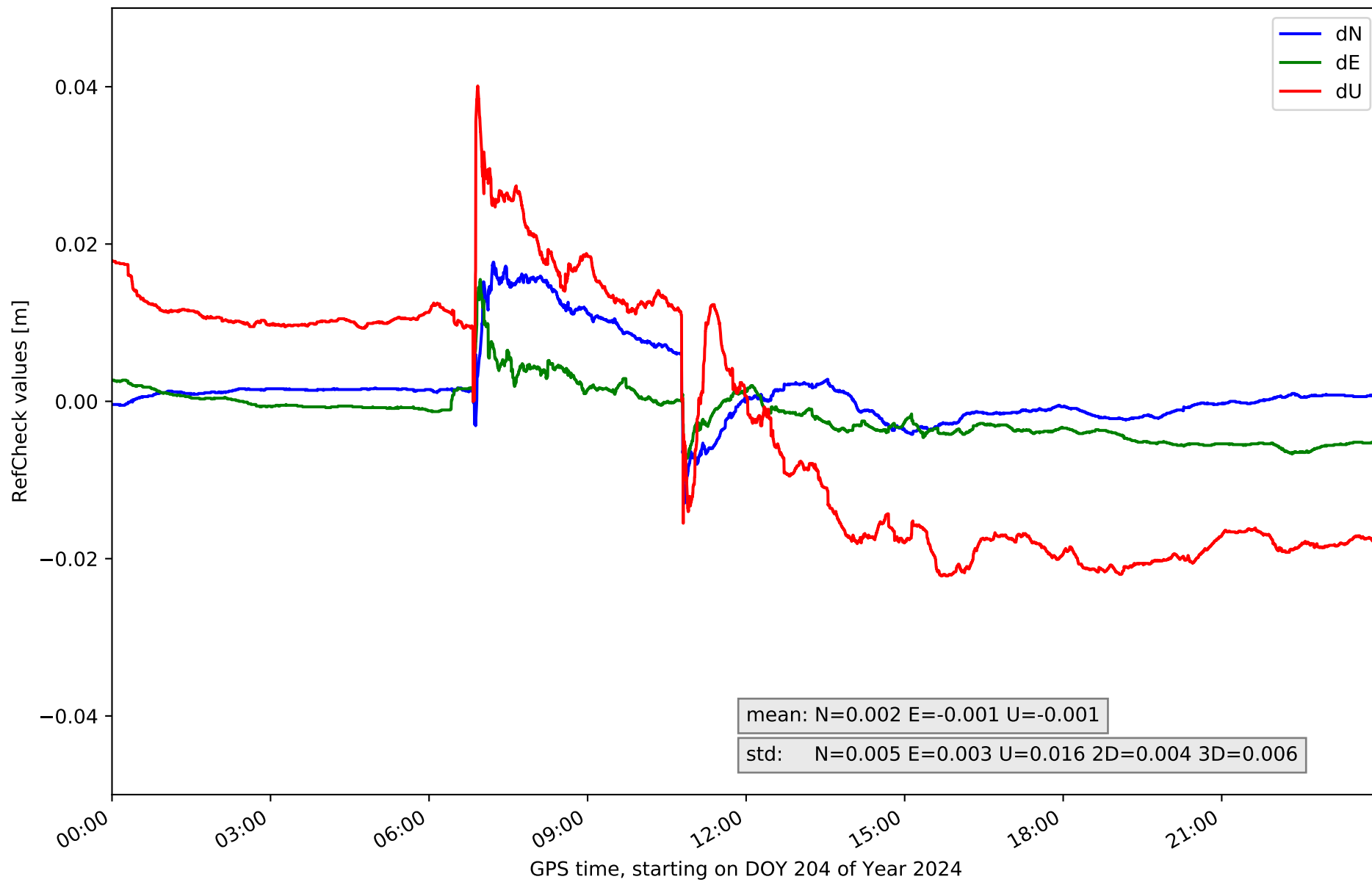
RefCheck for station BELL in network NT10



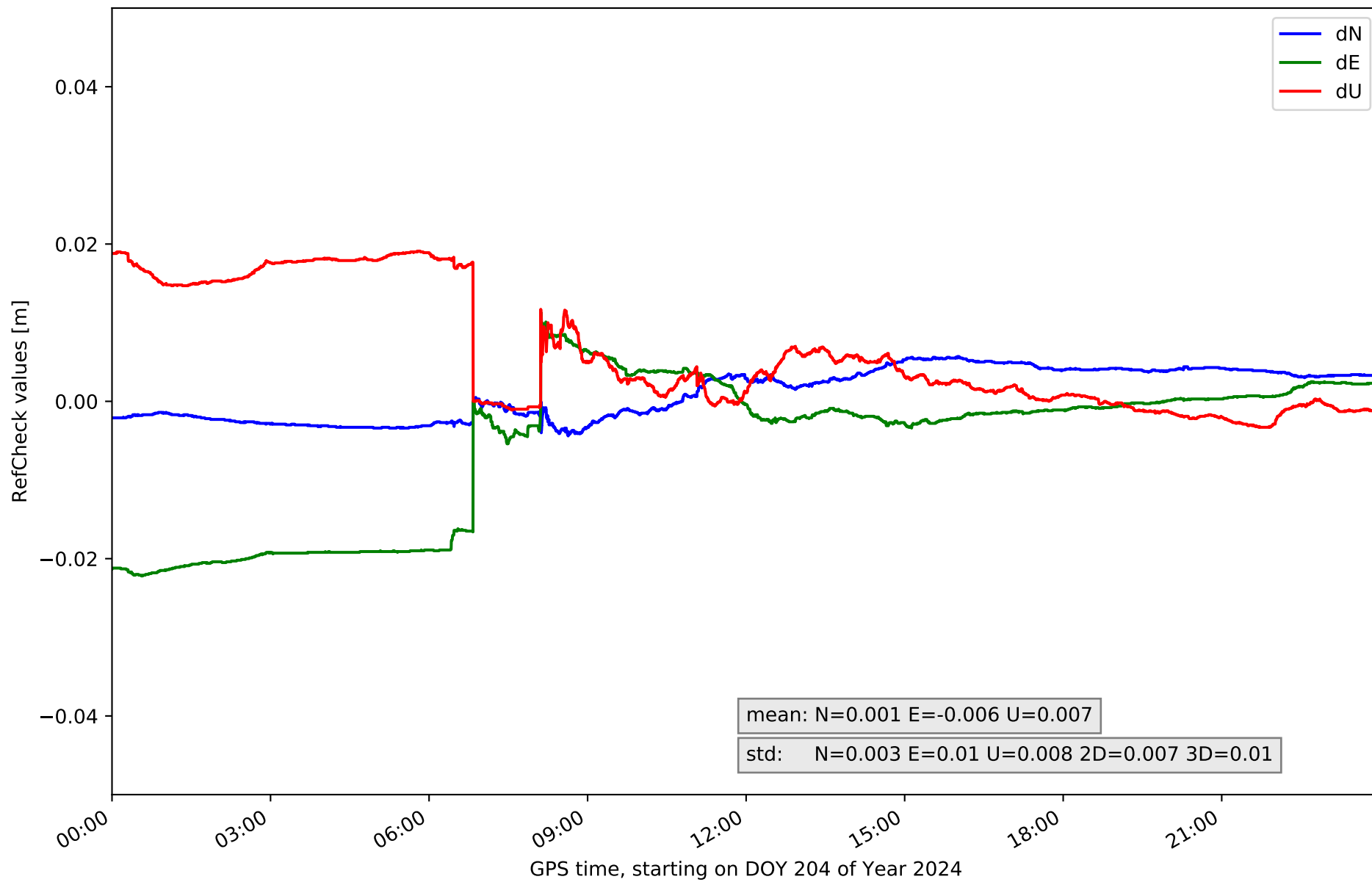
RefCheck for station BERG in network NT10



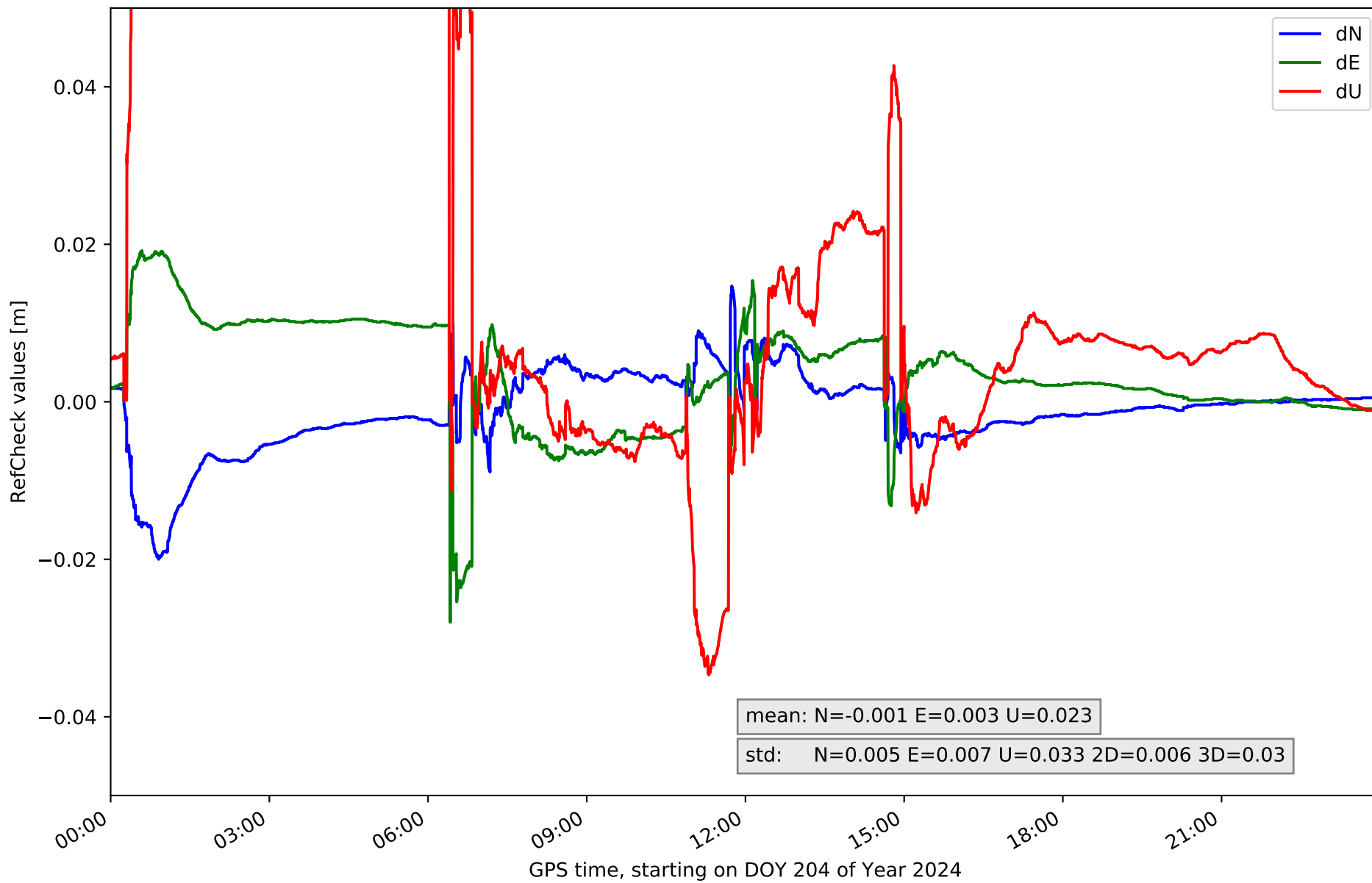
RefCheck for station CREU in network NT10



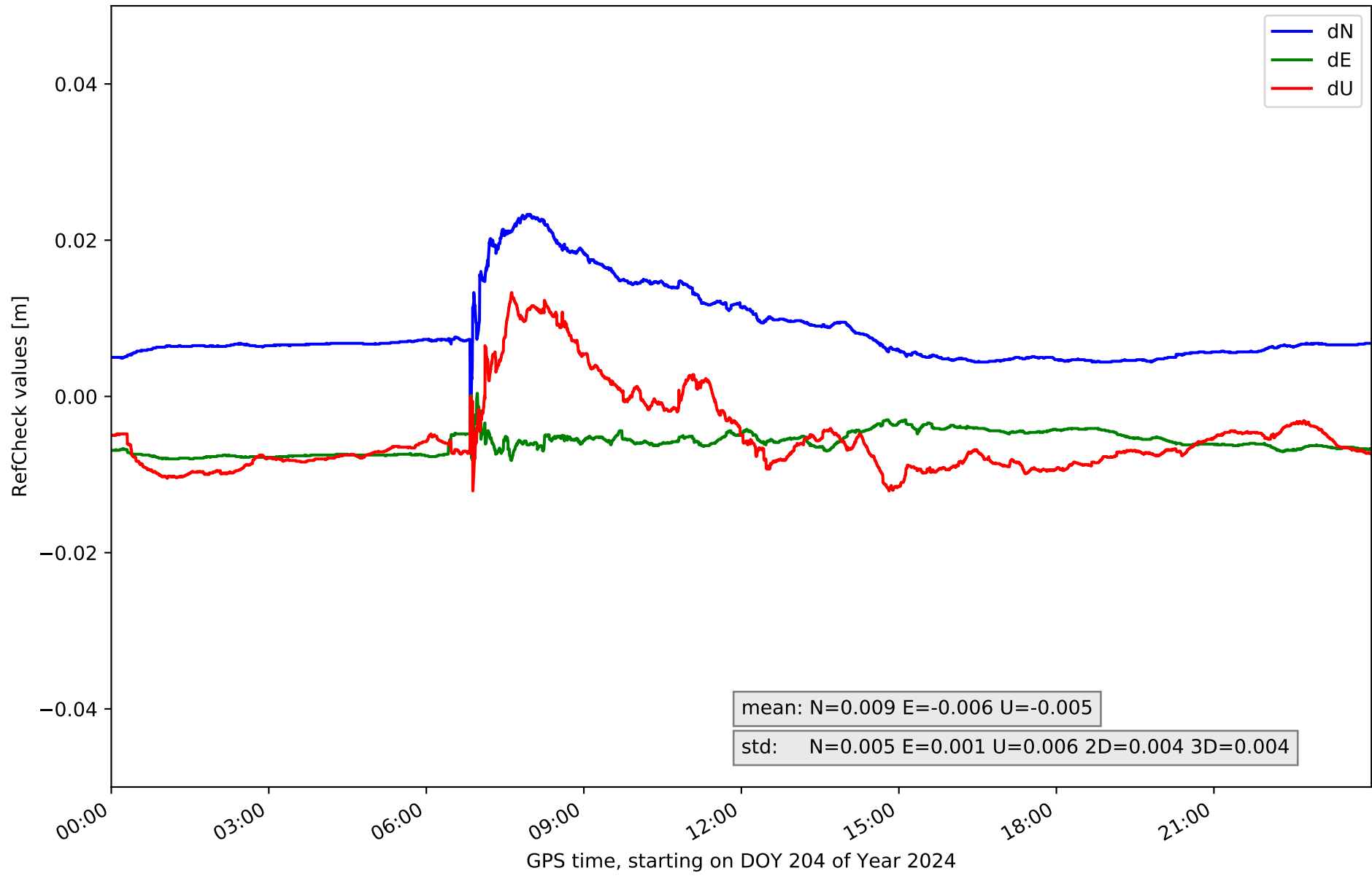
RefCheck for station EBRE in network NT10



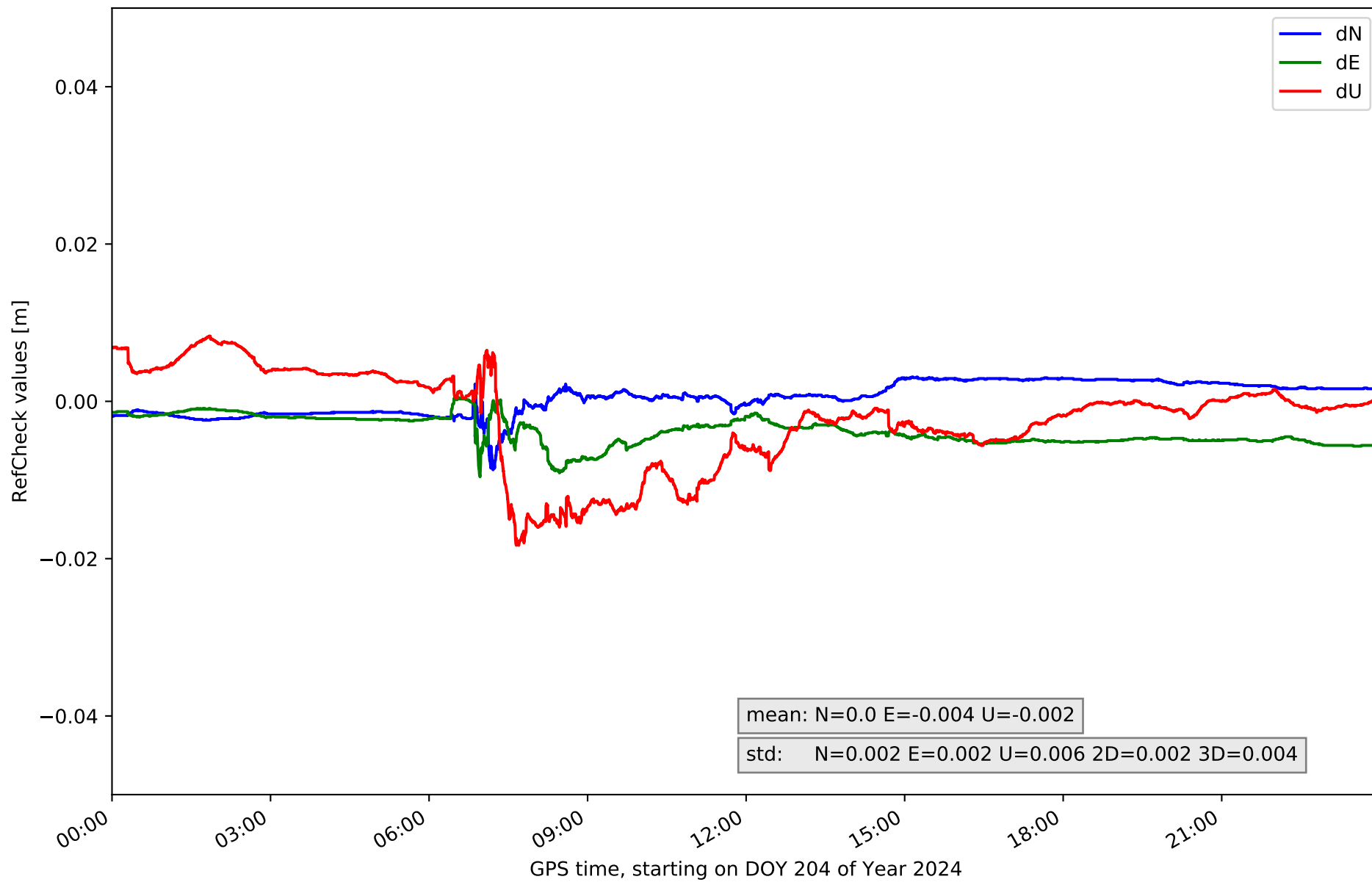
RefCheck for station ESCO in network NT10



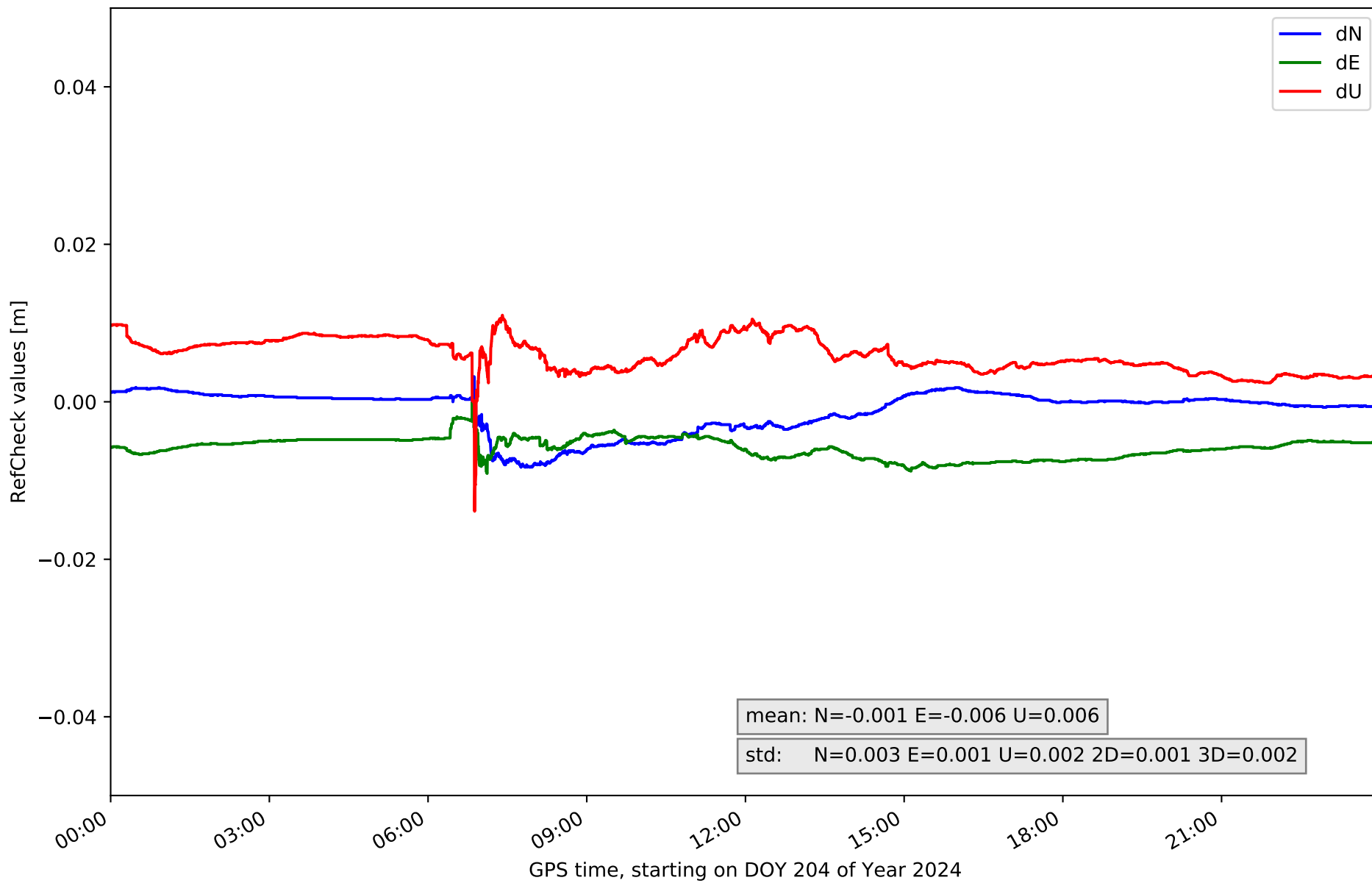
RefCheck for station GIRO in network NT10



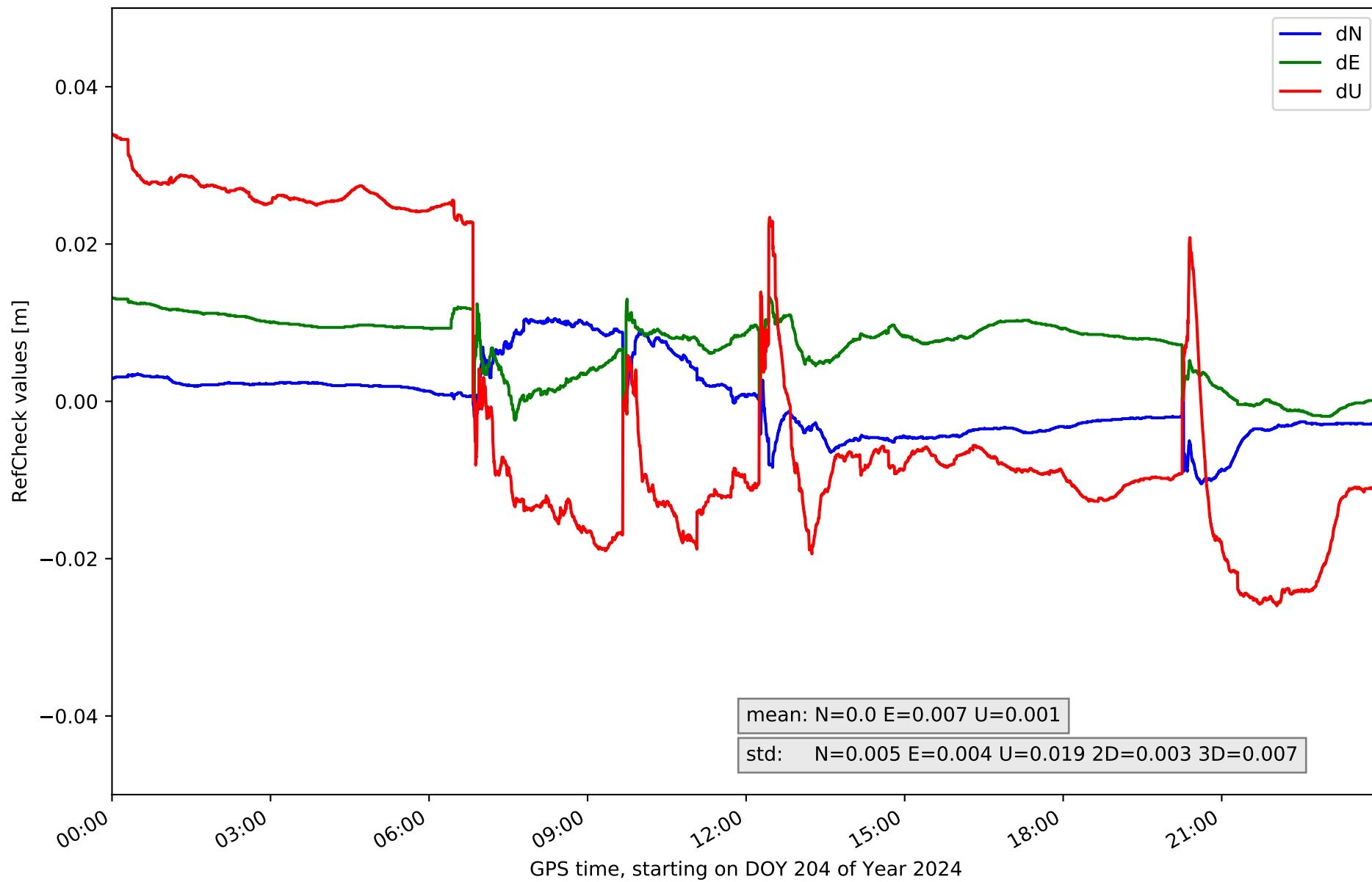
RefCheck for station GRAU in network NT10



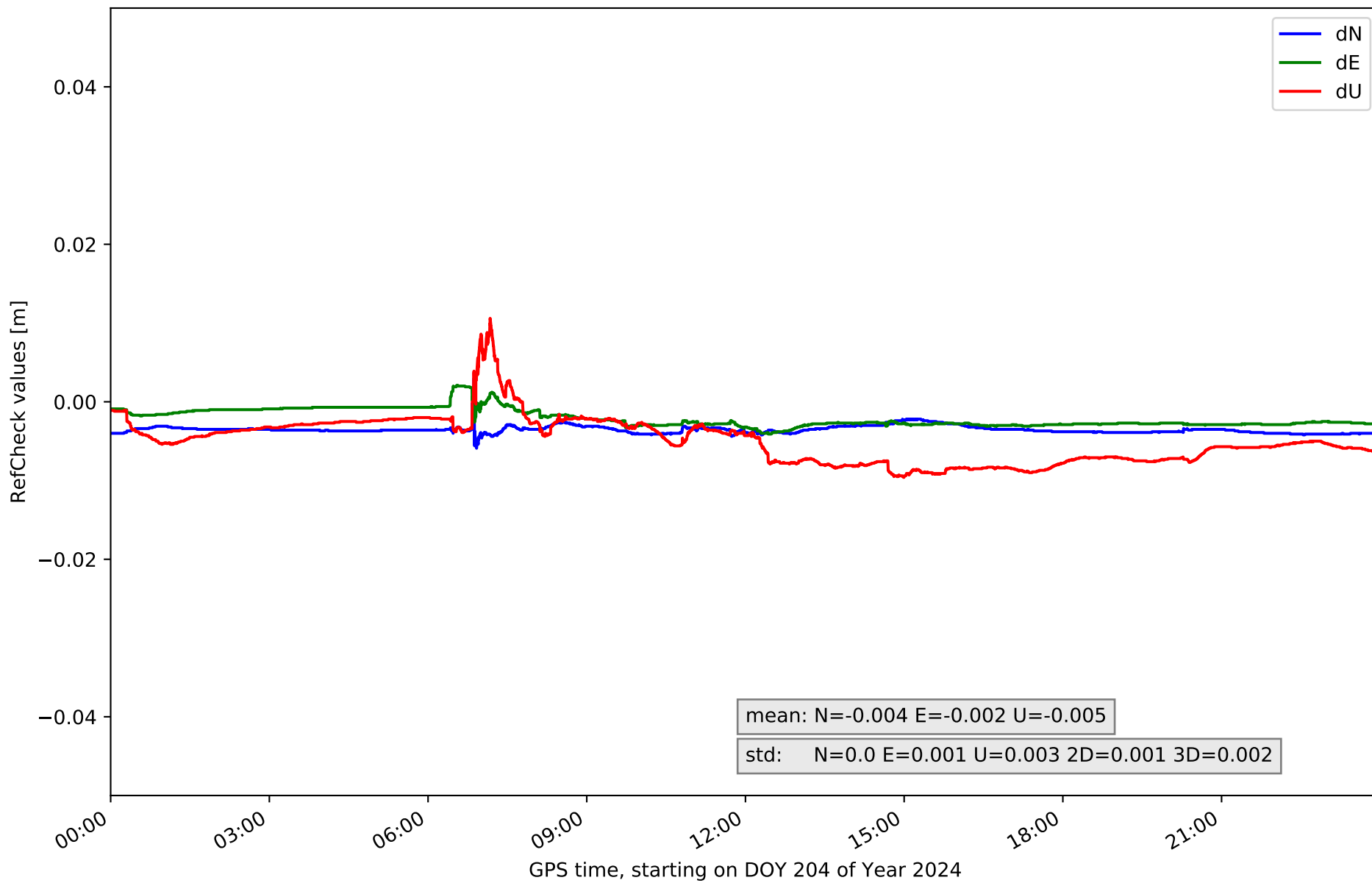
RefCheck for station MEQU in network NT10



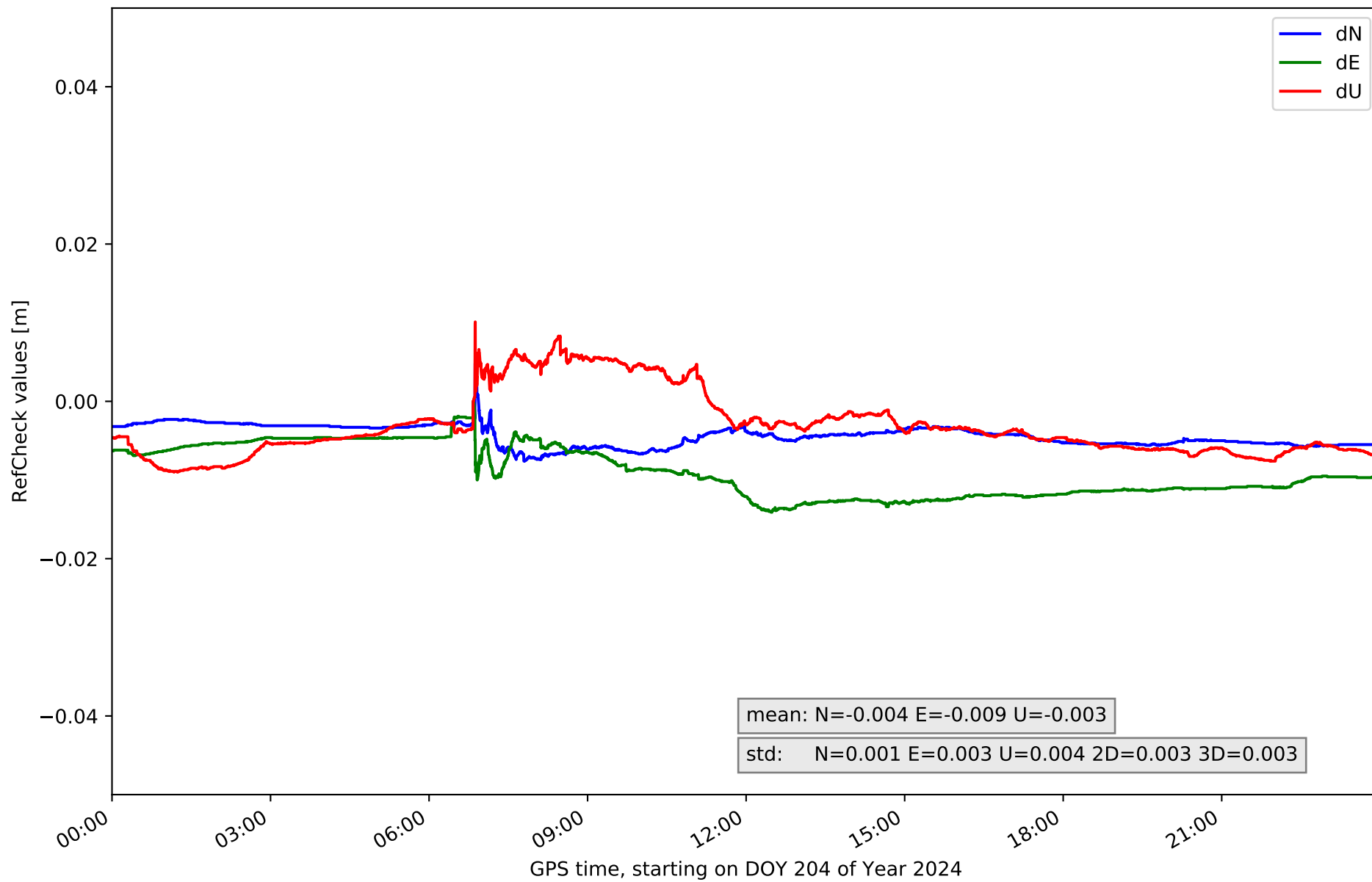
RefCheck for station PUIG in network NT10



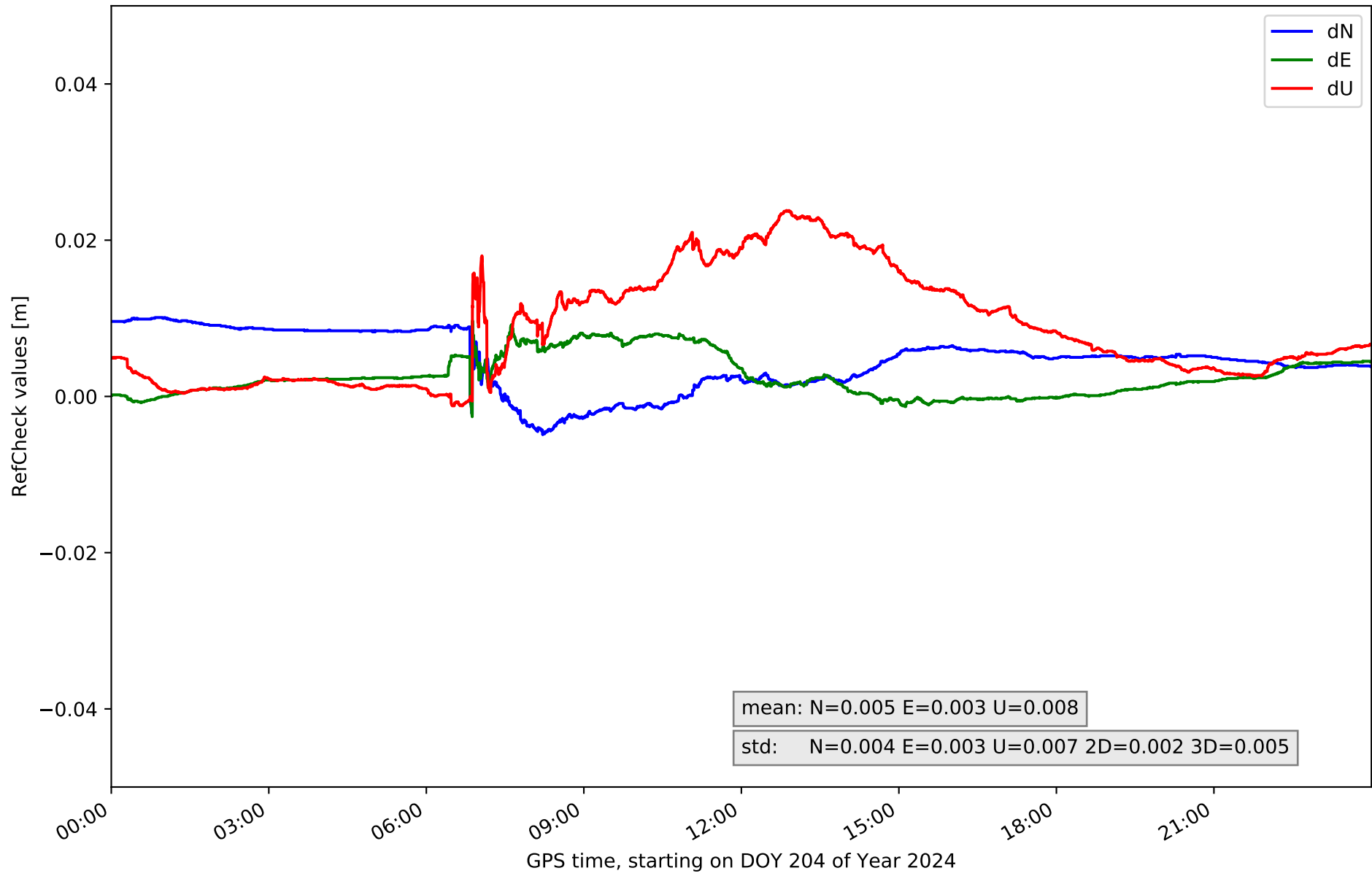
RefCheck for station TARR in network NT10



RefCheck for station TRRG in network NT10



RefCheck for station VRO2 in network NT10



RefCheck values for network NT10

Station	Nmin	Nmax	Nstd	Emin	Emax	Estd	Umin	Umax	Ustd	std2D	std3D	#2D > 0.01	% 2D > 0.01	#3D > 0.02	% 3D > 0.02
ALC1	-0.006	0.009	0.003	-0.008	0.007	0.003	-0.004	0.019	0.003	0.002	0.003	23	0.1	0	0.0
BCL1	-0.008	0.002	0.003	-0.01	0.003	0.003	-0.019	0.004	0.006	0.003	0.004	194	0.7	2	0.0
BCLN	-0.004	0.006	0.003	-0.009	0.005	0.003	-0.022	0.012	0.005	0.002	0.002	0	0.0	24	0.1
BELL	-0.015	0.004	0.004	-0.0	0.01	0.002	-0.088	0.014	0.024	0.003	0.019	1262	4.3	5405	18.6
BERG	-0.019	0.001	0.004	-0.001	0.014	0.003	-0.007	0.025	0.008	0.005	0.005	6159	21.2	4949	17.0
CREU	-0.013	0.018	0.005	-0.008	0.015	0.003	-0.022	0.04	0.016	0.004	0.006	4052	13.9	6698	23.0
EBRE	-0.004	0.006	0.003	-0.022	0.011	0.01	-0.003	0.019	0.008	0.007	0.01	9307	32.0	9256	31.8
ESCO	-0.02	0.015	0.005	-0.028	0.019	0.007	-0.035	0.098	0.033	0.006	0.03	8681	29.8	10728	36.9
GIRO	-0.0	0.023	0.005	-0.008	0.0	0.001	-0.012	0.013	0.006	0.004	0.004	16027	55.1	2808	9.7
GRAU	-0.009	0.003	0.002	-0.01	0.001	0.002	-0.018	0.008	0.006	0.002	0.004	6	0.0	0	0.0
MEQU	-0.008	0.003	0.003	-0.009	-0.0	0.001	-0.014	0.011	0.002	0.001	0.002	0	0.0	0	0.0
PUIG	-0.011	0.011	0.005	-0.002	0.013	0.004	-0.026	0.034	0.019	0.003	0.007	11808	40.6	12820	44.1
TARR	-0.006	0.003	0.0	-0.004	0.002	0.001	-0.01	0.011	0.003	0.001	0.002	0	0.0	0	0.0
TRRG	-0.008	0.005	0.001	-0.014	0.0	0.003	-0.009	0.01	0.004	0.003	0.003	16151	55.5	0	0.0
VRO2	-0.005	0.01	0.004	-0.003	0.01	0.003	-0.001	0.024	0.007	0.002	0.005	846	2.9	2702	9.3
Mean	-0.009	0.008	0.003	-0.009	0.007	0.003	-0.019	0.023	0.01	0.003	0.007	4967.7	17.1	3692.8	12.7
Min/Max	-0.02	0.023	0.005	-0.028	0.019	0.01	-0.088	0.098	0.033	0.007	0.03	16151	55.5	12820	44.1

fixing statistic for network NT10

fixing percentage of	all GNSS	G	R	E	C
using threshold 0.3	82.3	88.6	86.3	63.9	86.6
considering satellites with dual-frequency fixed	80.3	86.5	84.6	62.5	85.6
considering all signals separately	78.9	86.6	84.6	62.6	83.5