

## summary for network NT31

timeperiod chosen: from 2024-07-14-00:00:00 until 2024-07-14-23:59:59

average update rate (durations larger than 15 seconds considered as observation gap): 1.0 seconds

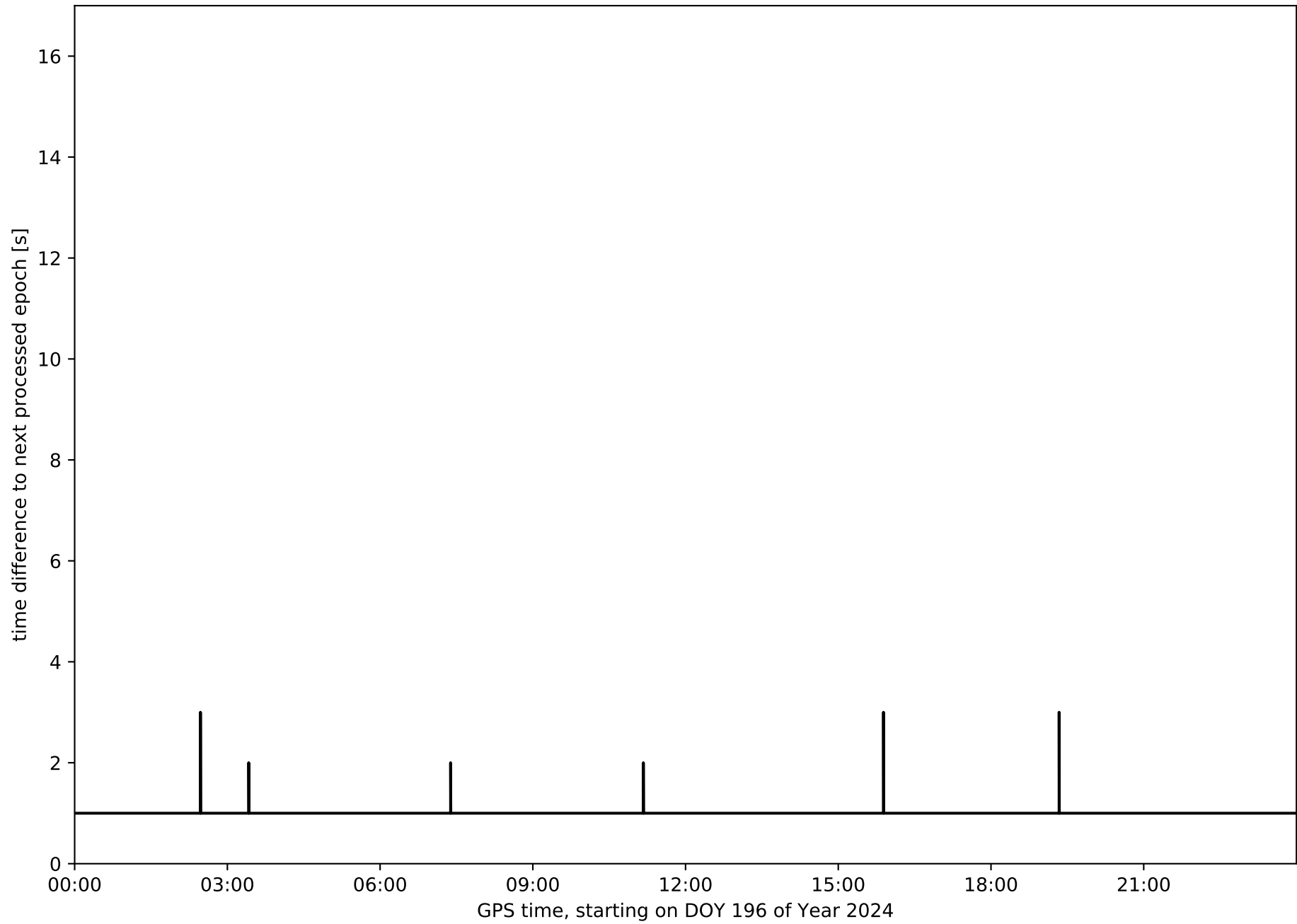
average fixing percentage with threshold set to 0.3: 59.6 percent

stations available: 6 of 7

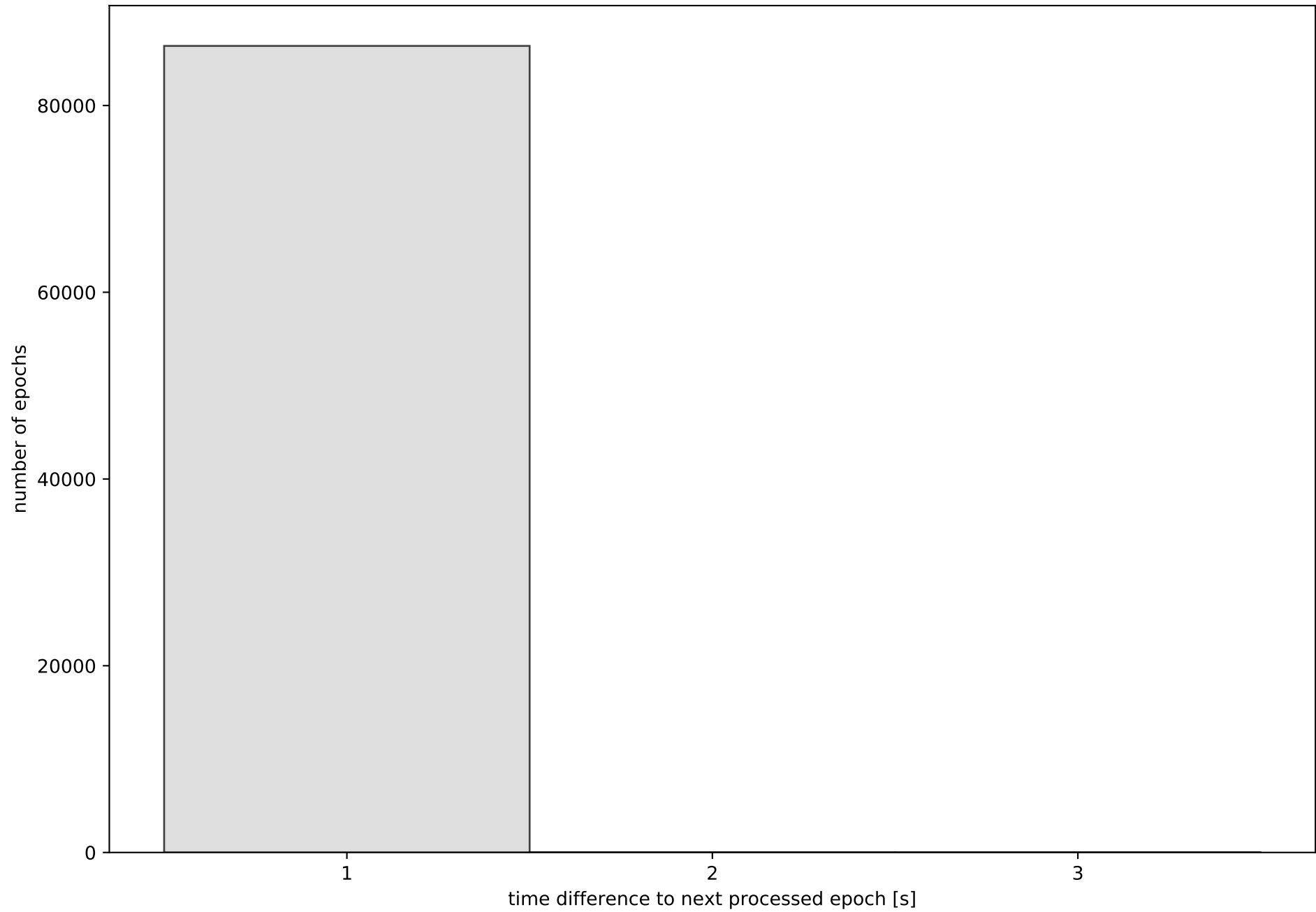
station information:

station LALA:	antenna: TRM59900.00	SCIS	receiver: TRIMBLE NETR9	height: 62.306
station LZ01:	antenna: TRM59800.00	SCIS	receiver: TRIMBLE NETR9	height: 52.693
station LZ02:	antenna: LEIAR20	NONE	receiver: LEICA GR25	height: 58.039
station LZ03:	antenna: LEIAR20	NONE	receiver: LEICA GR50	height: 314.762
station MASP:	antenna: TRM59900.00	SCIS	receiver: TRIMBLE NETR9	height: 198.846
station ULP2:	antenna: TRM59900.00	SCIS	receiver: TRIMBLE NETR9	height: 375.129

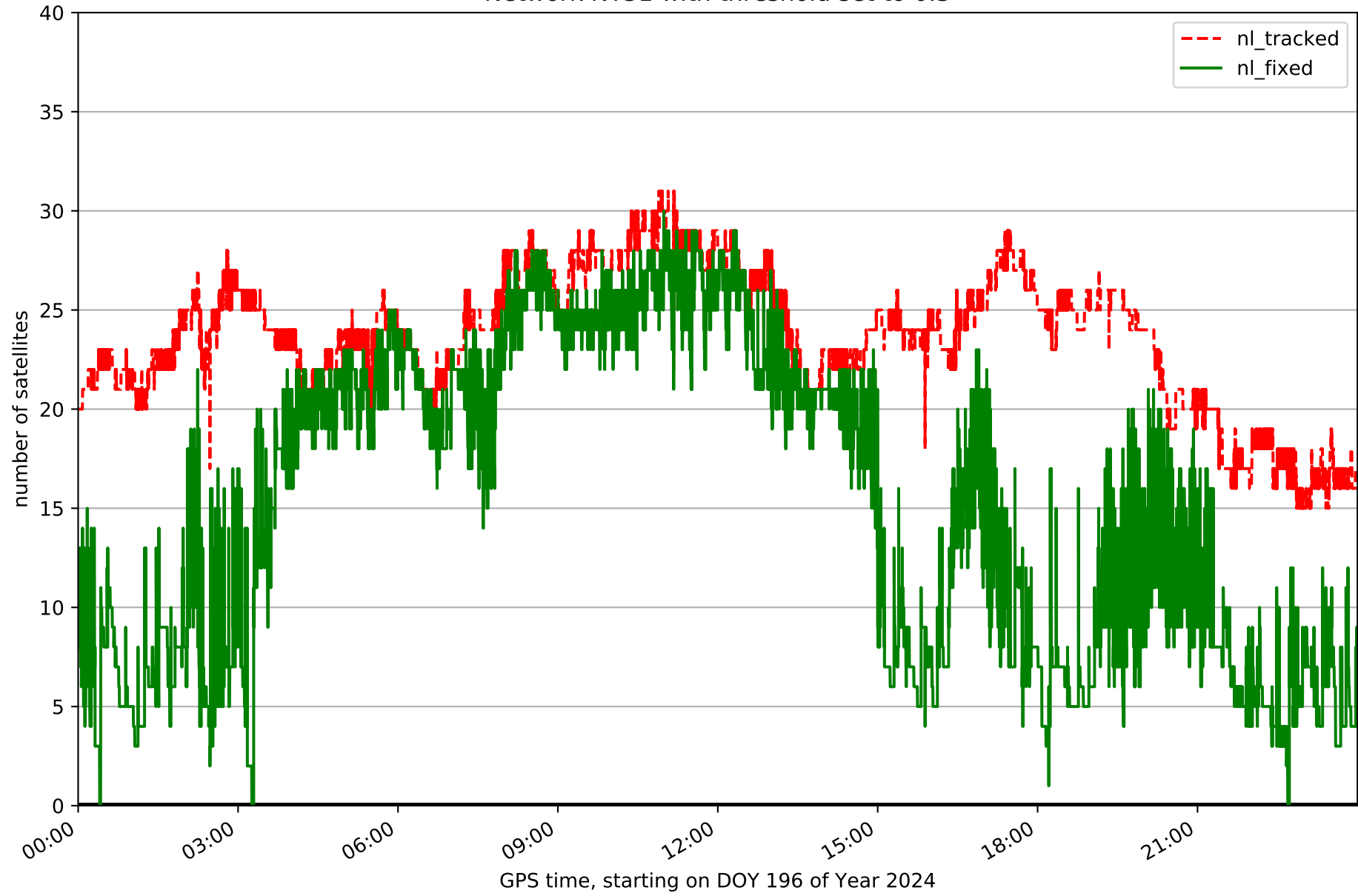
Processing rate in network NT31



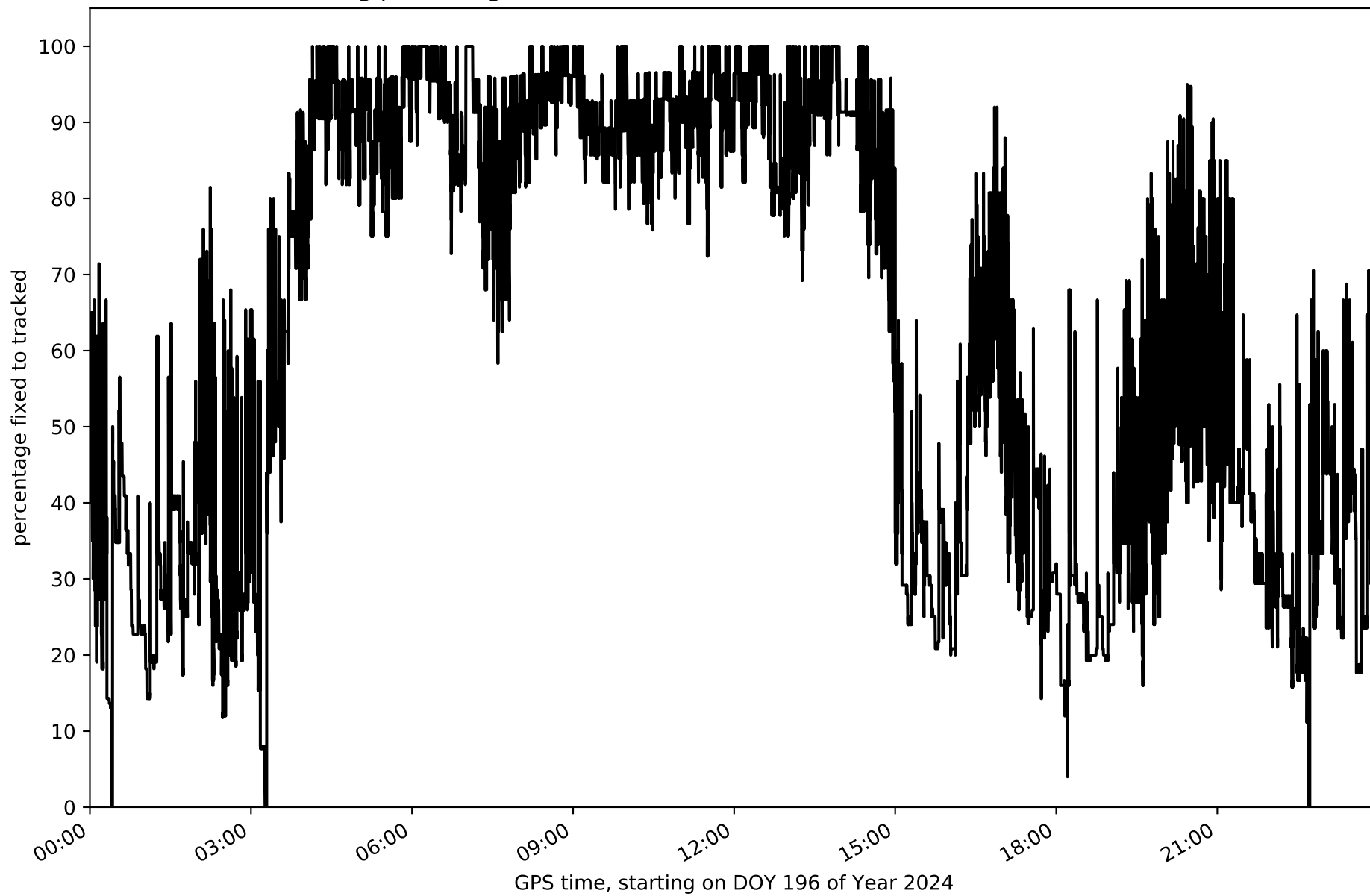
Histogram of the processing rate in network NT31 (durations larger 15 seconds neglected)



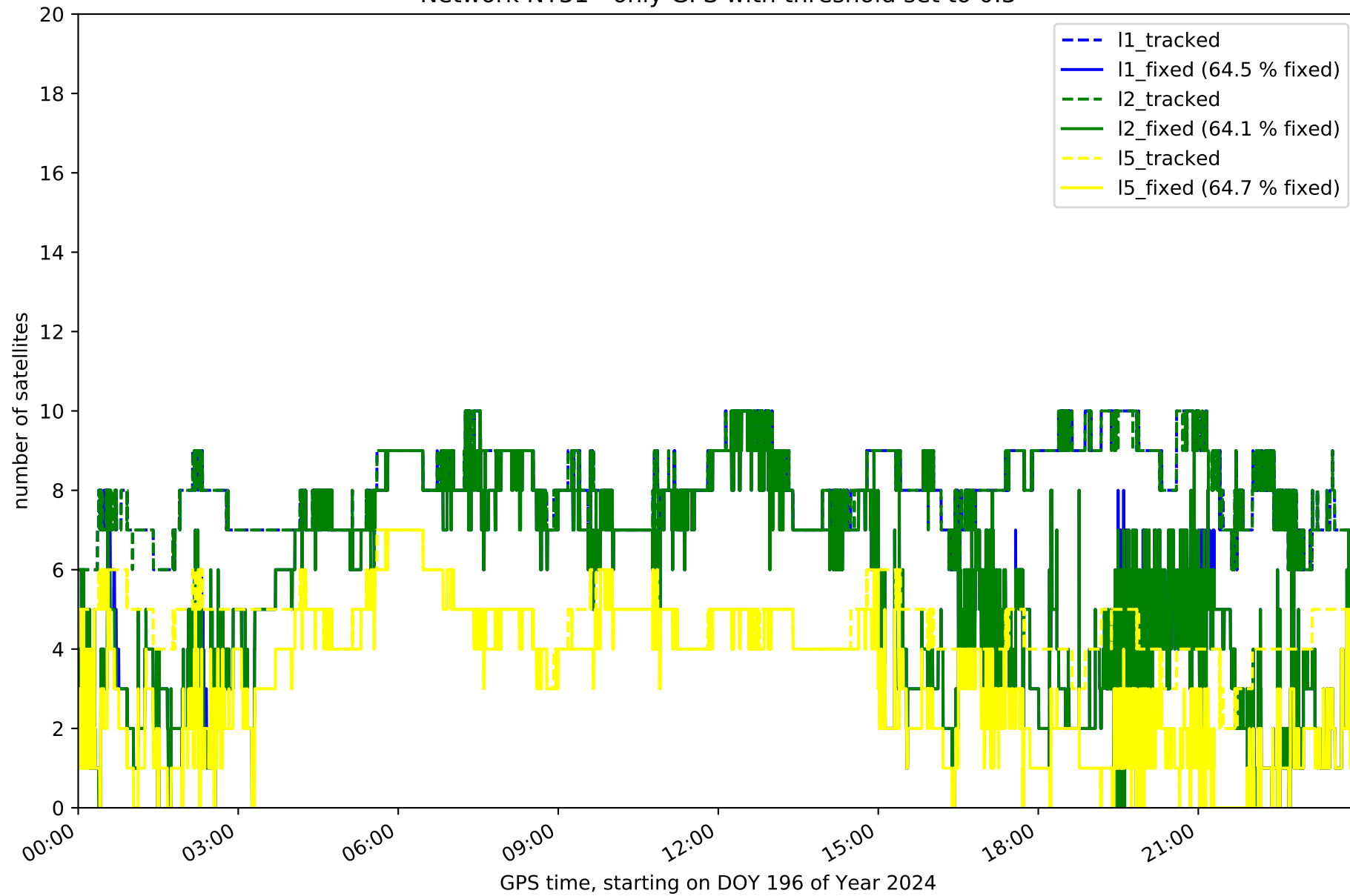
Network NT31 with threshold set to 0.3



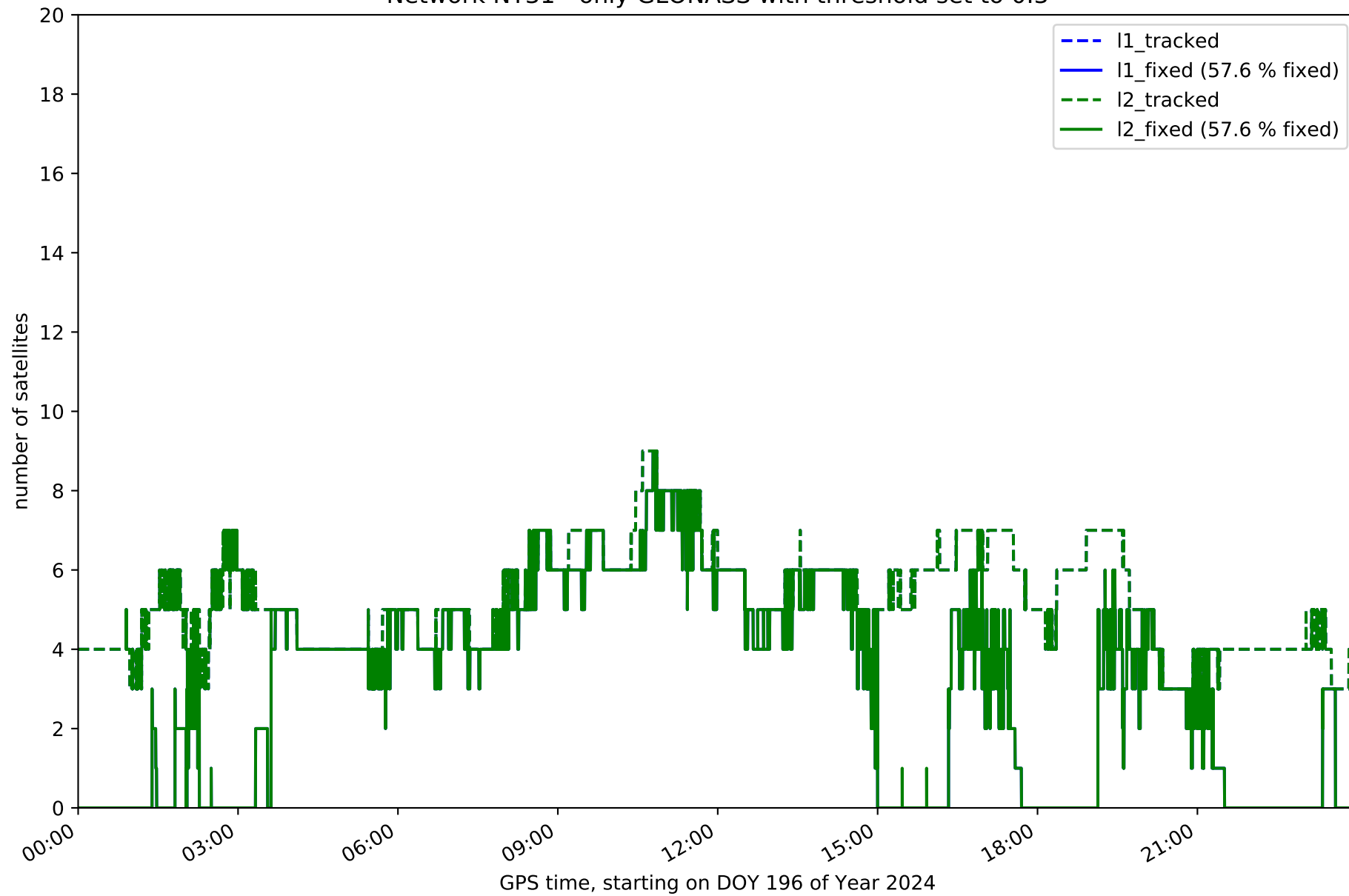
Fixing percentage of satellites in network NT31 with threshold set to 0.3



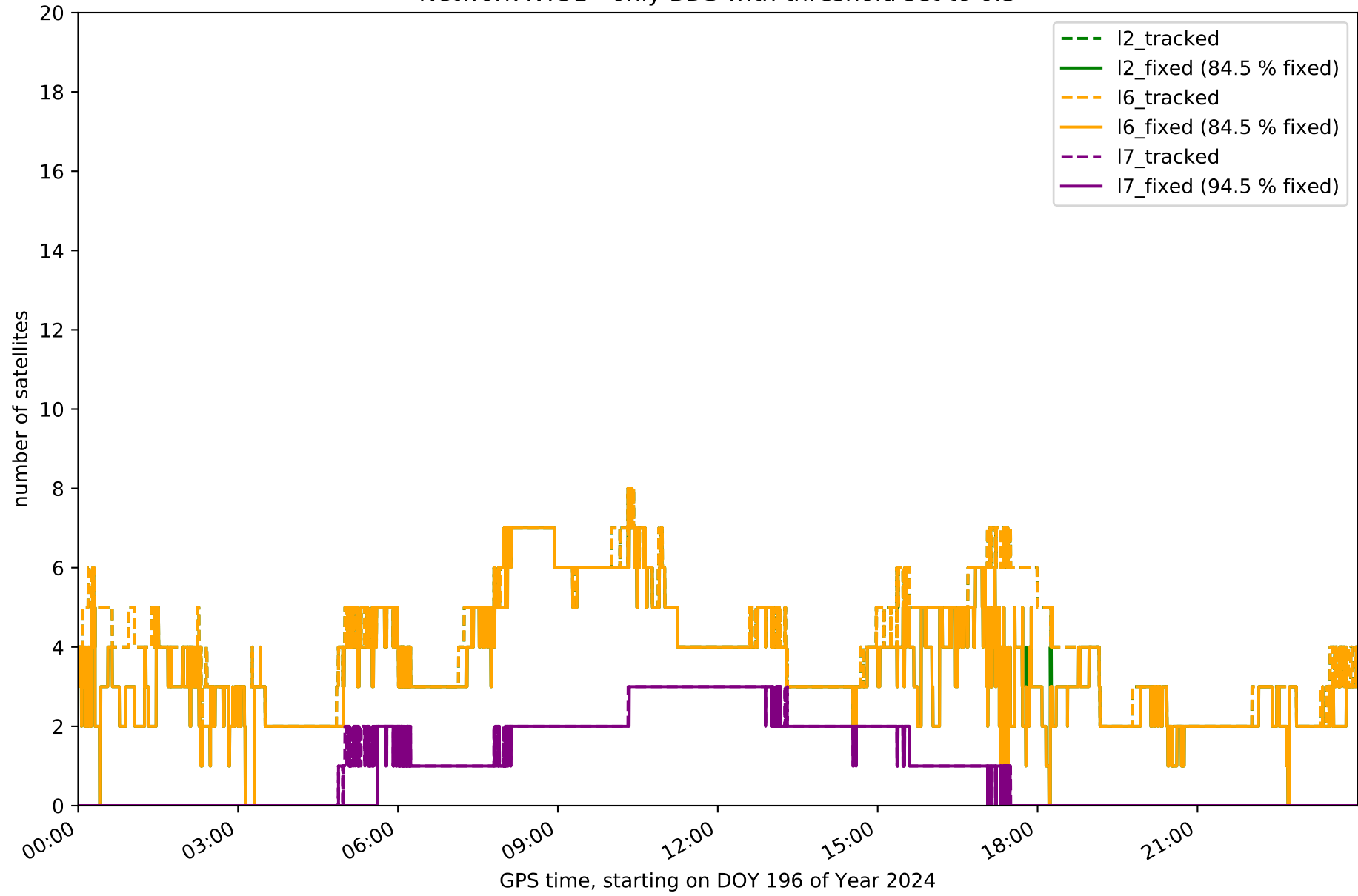
Network NT31 - only GPS with threshold set to 0.3



Network NT31 - only GLONASS with threshold set to 0.3

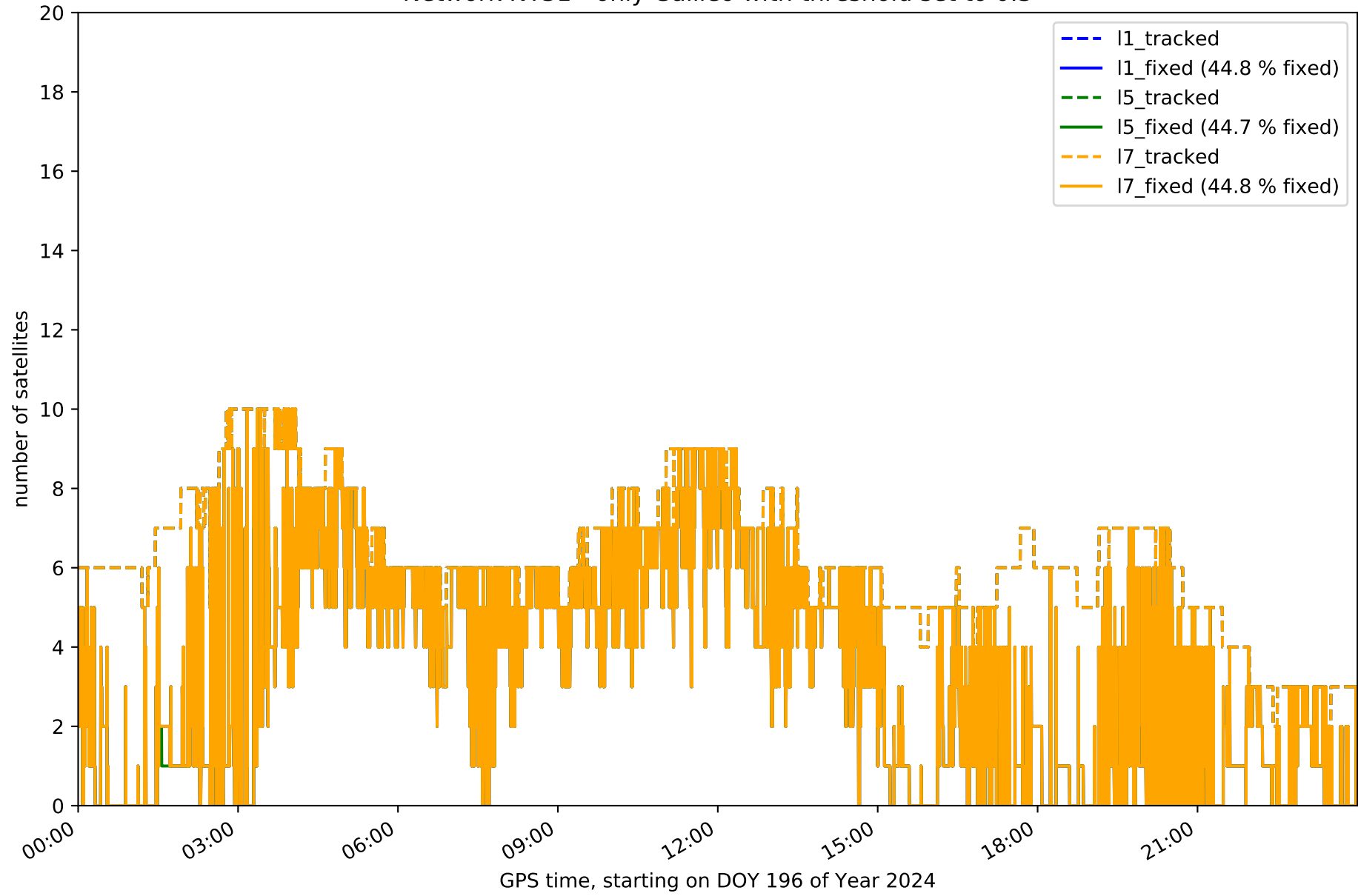


Network NT31 - only BDS with threshold set to 0.3

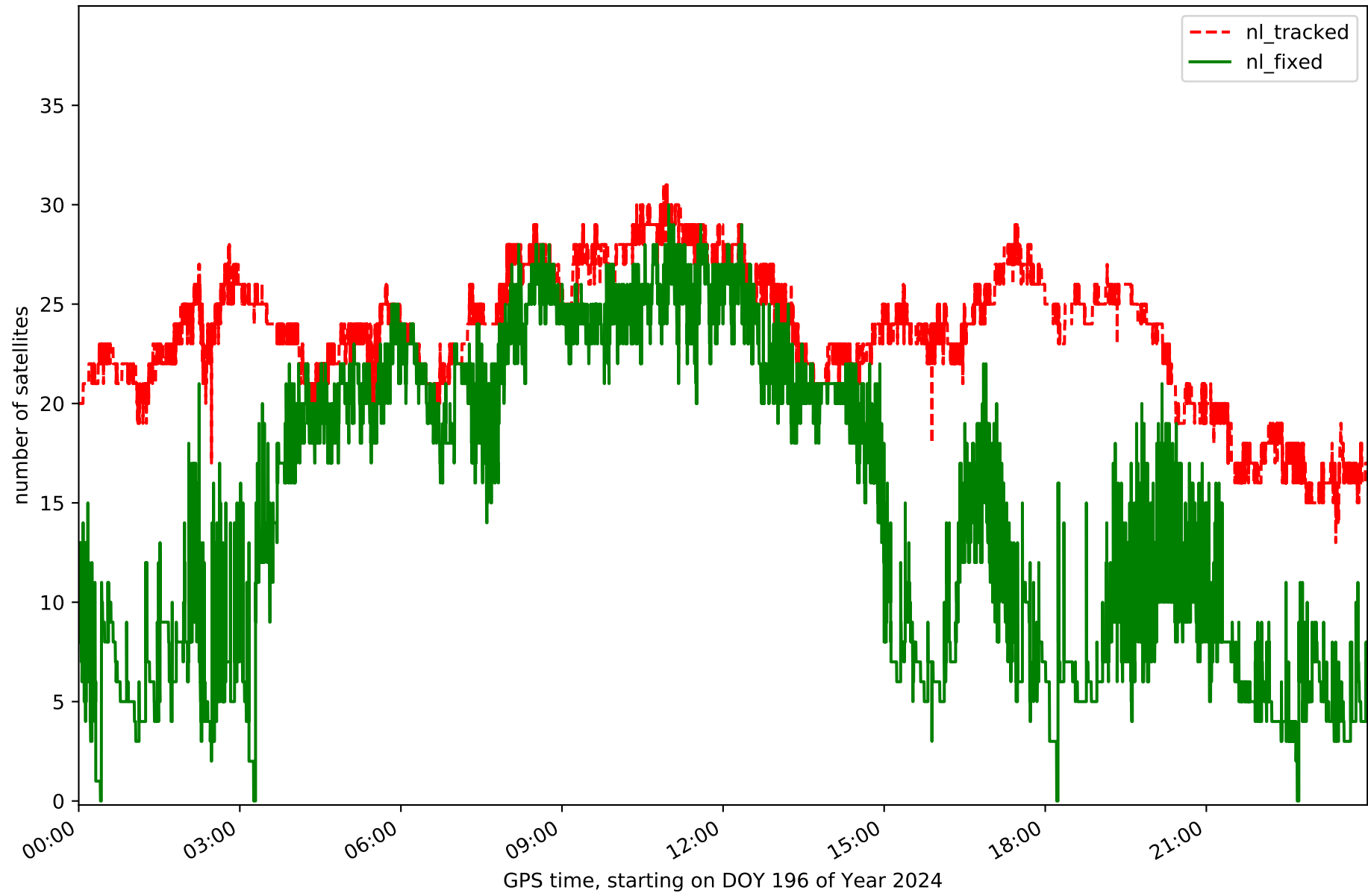




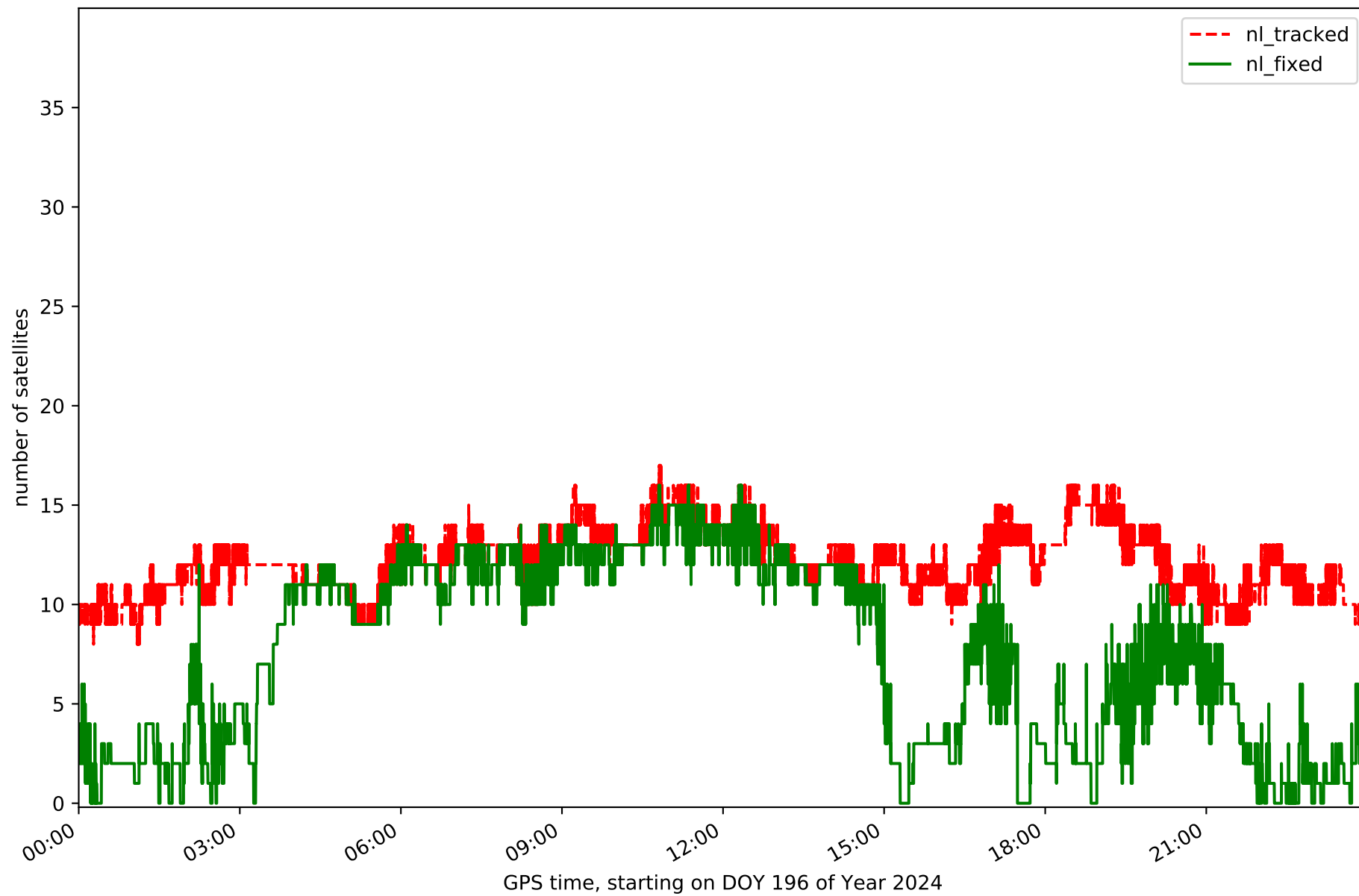
Network NT31 - only Galileo with threshold set to 0.3



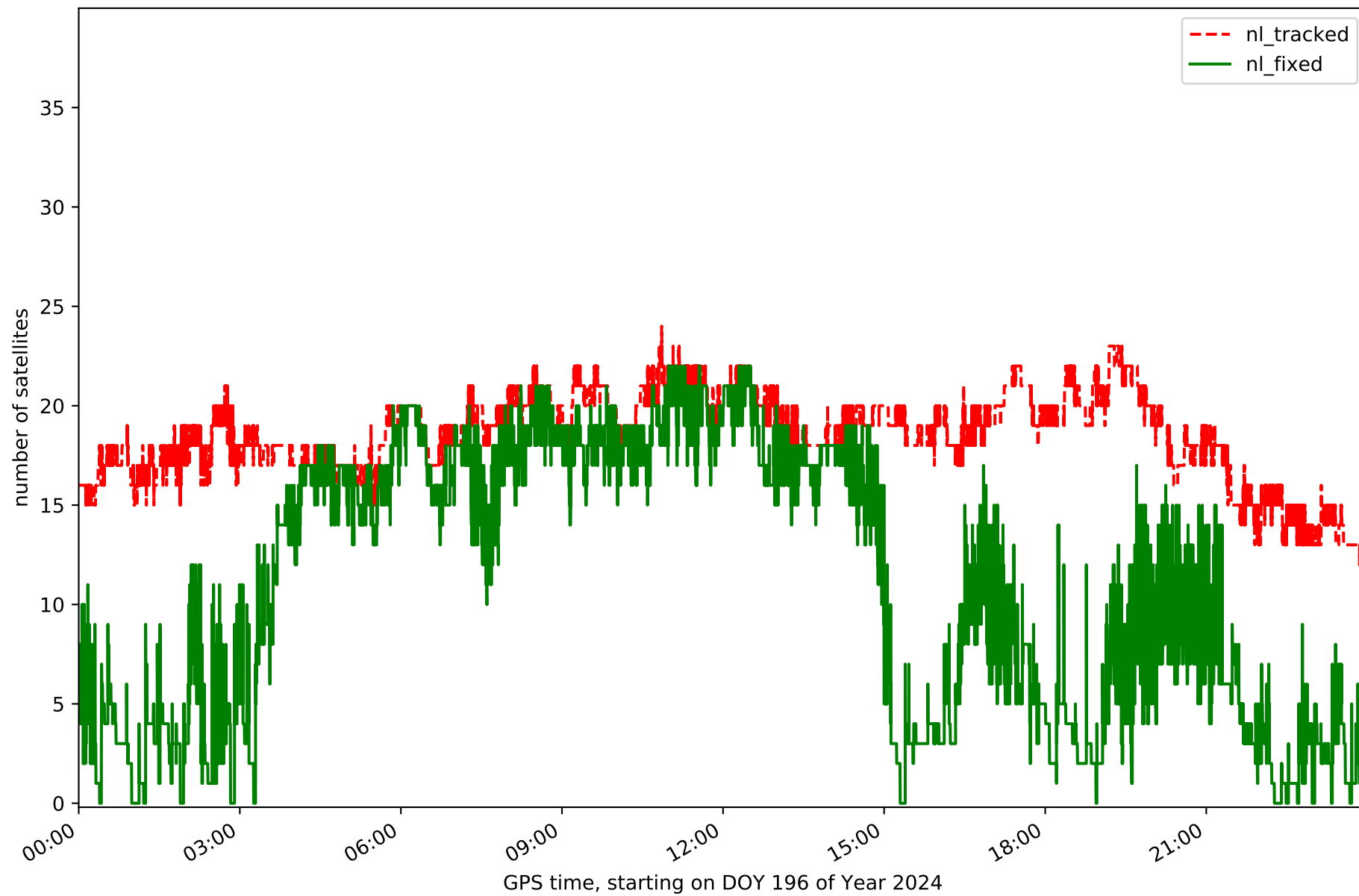
Station LALA in network NT31



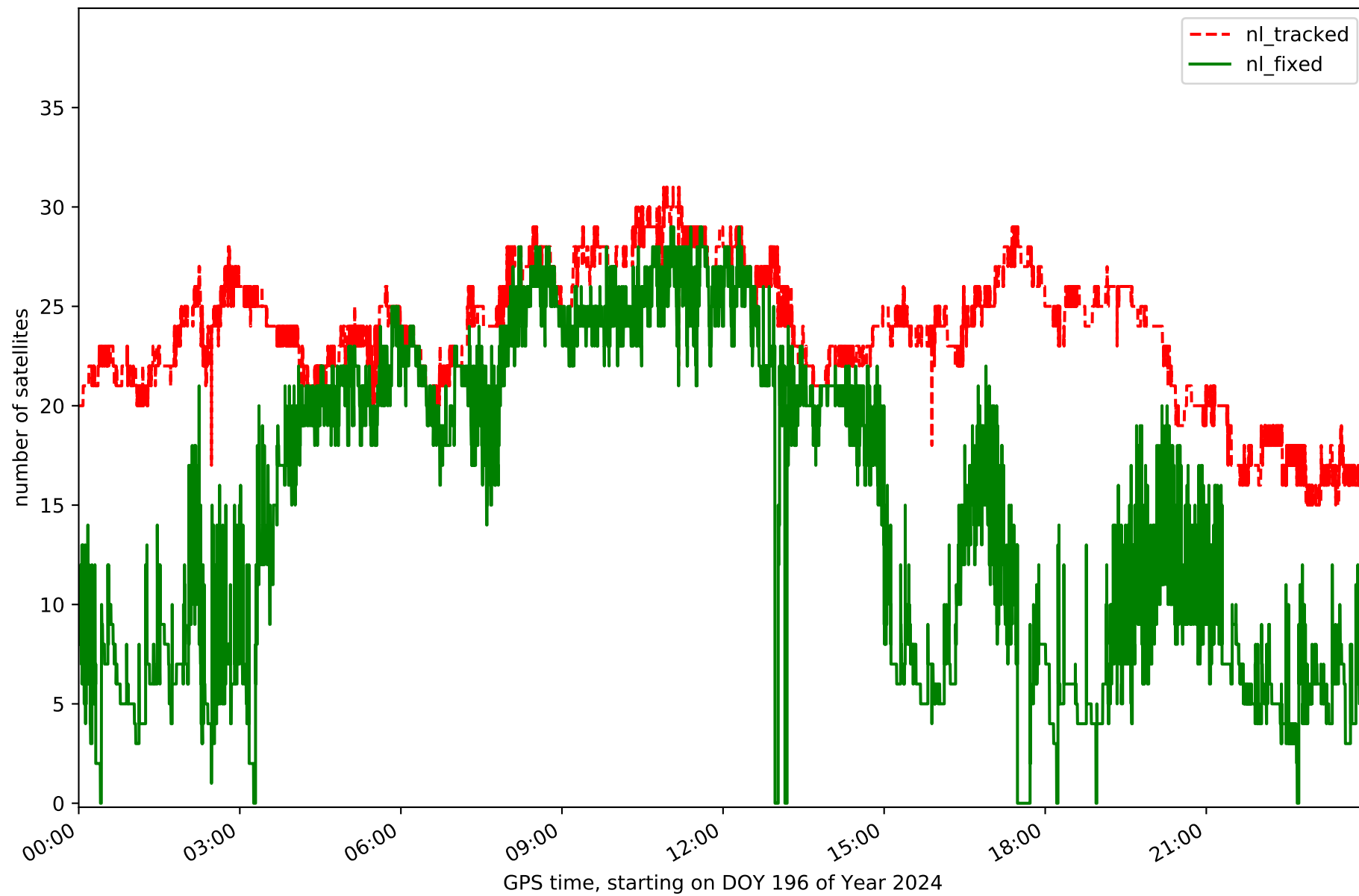
Station LZ01 in network NT31



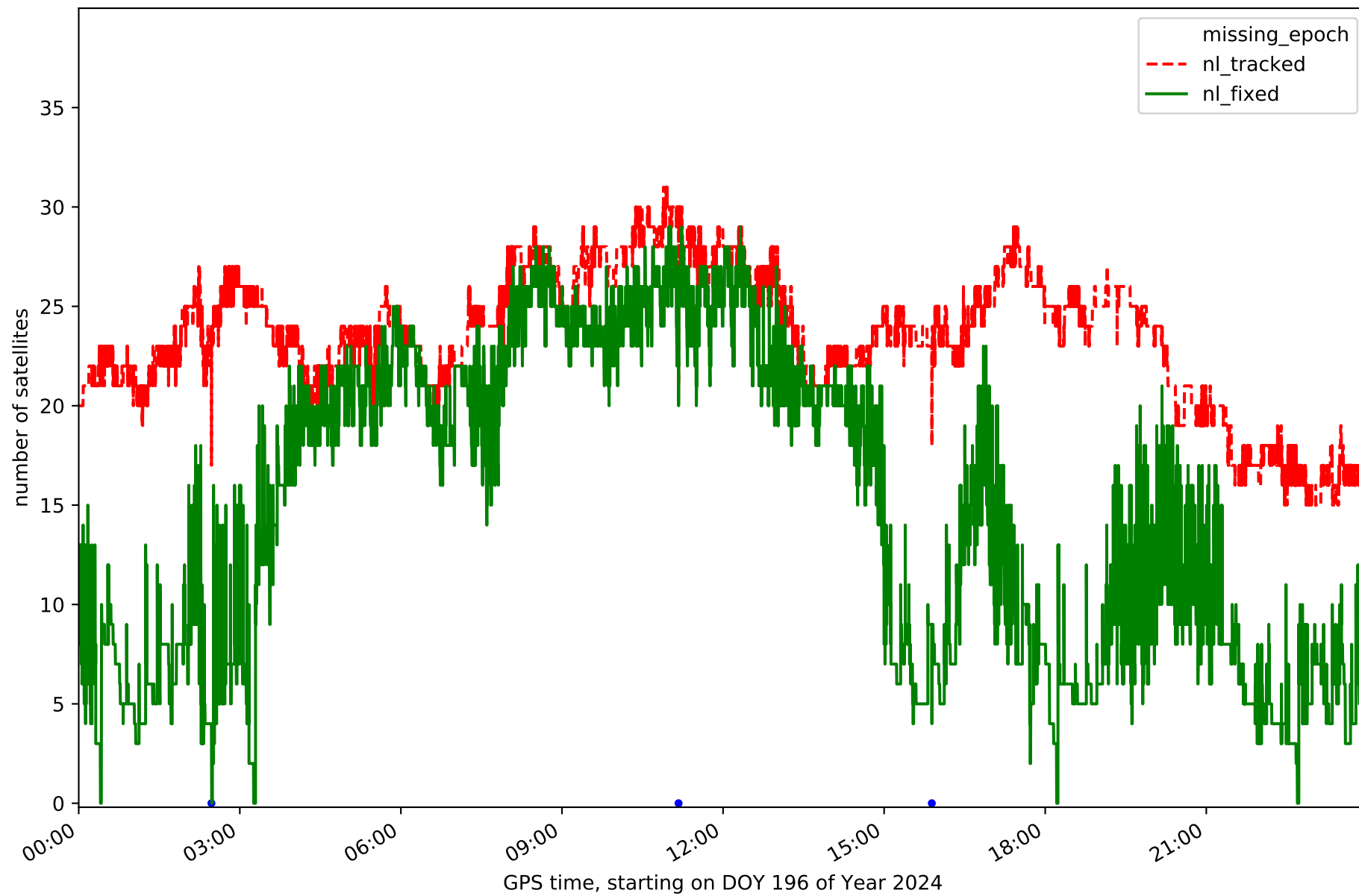
Station LZ02 in network NT31



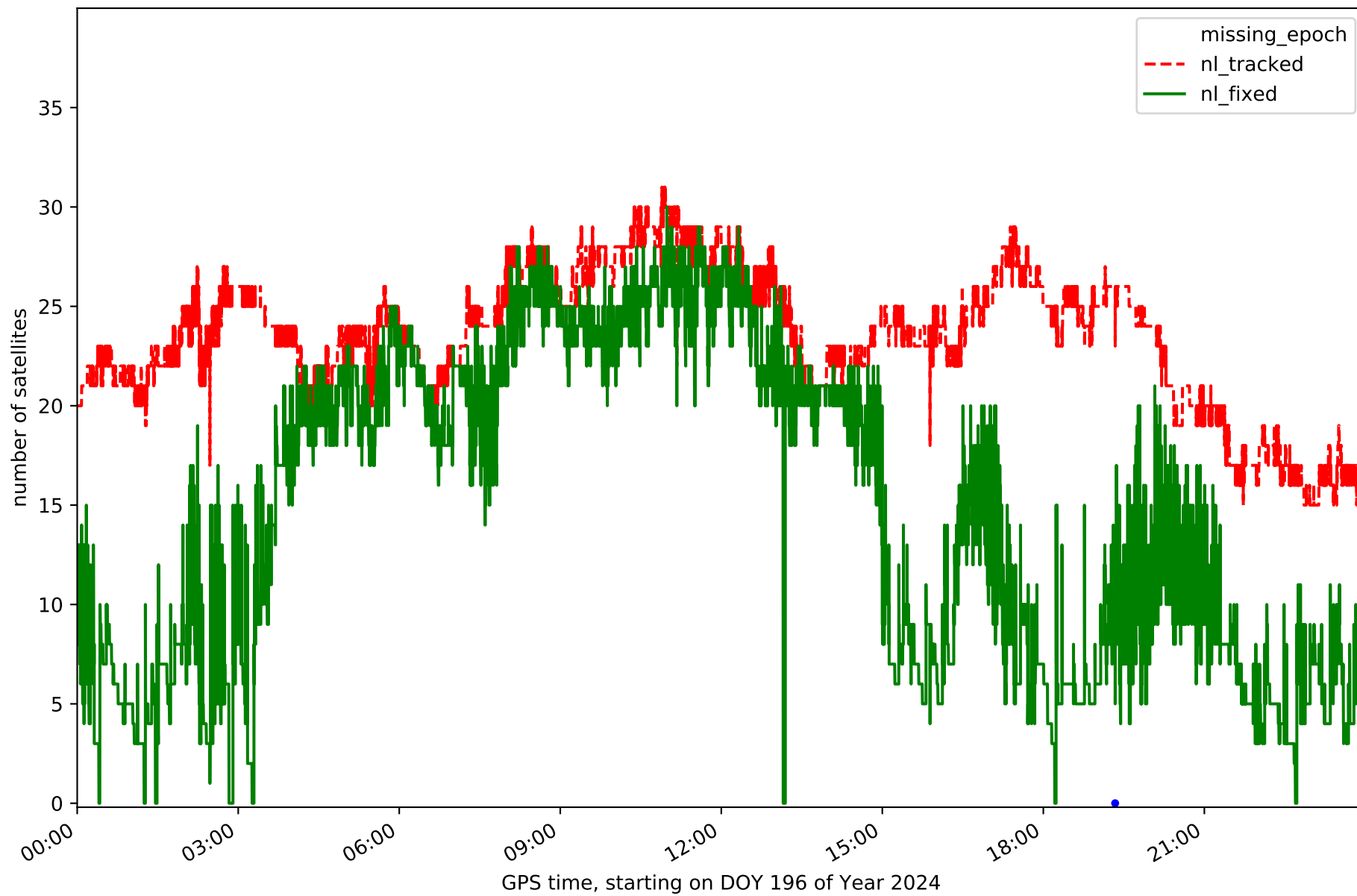
Station LZ03 in network NT31



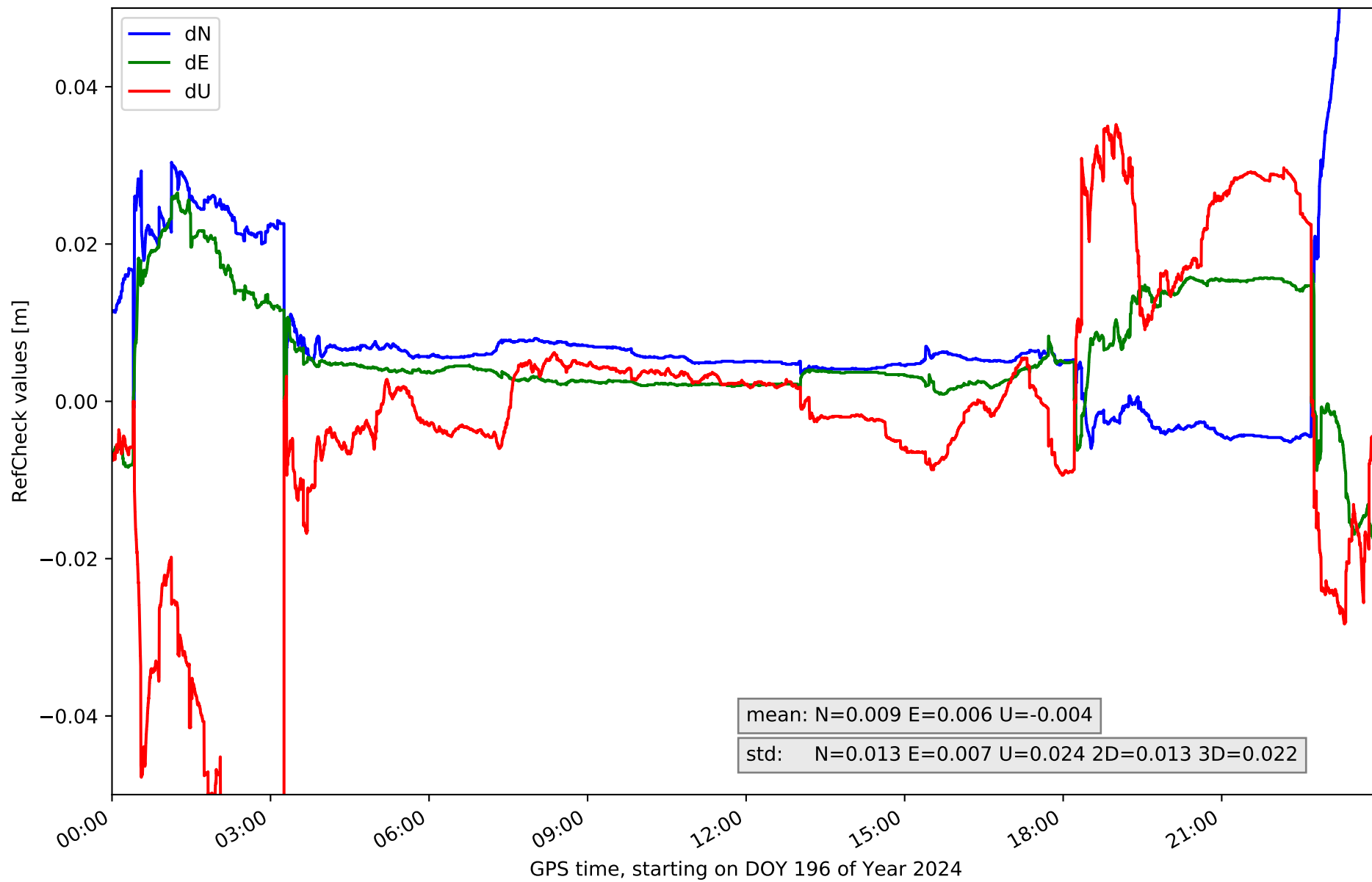
Station MASP in network NT31



Station ULP2 in network NT31

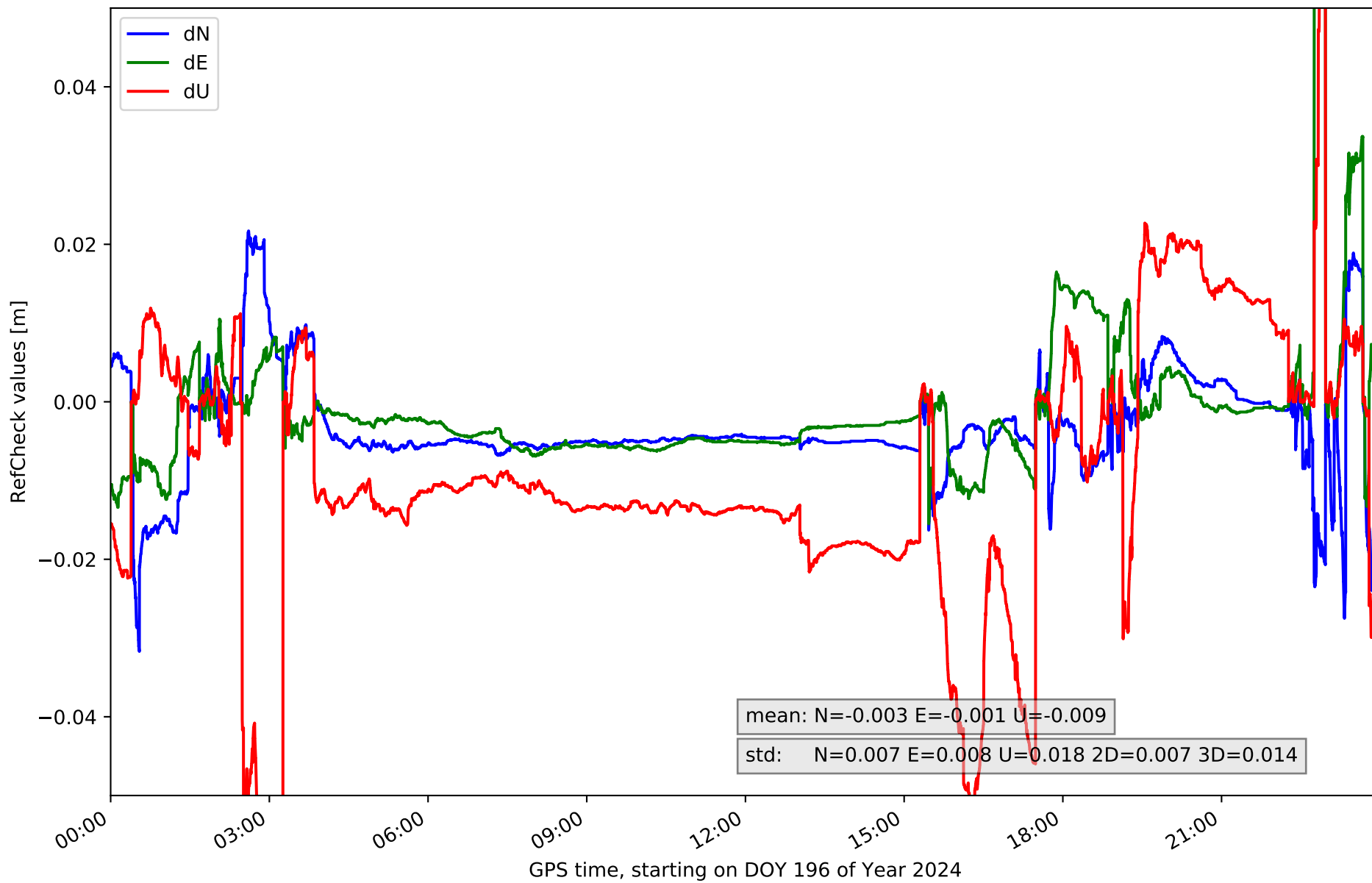


RefCheck for station LALA in network NT31

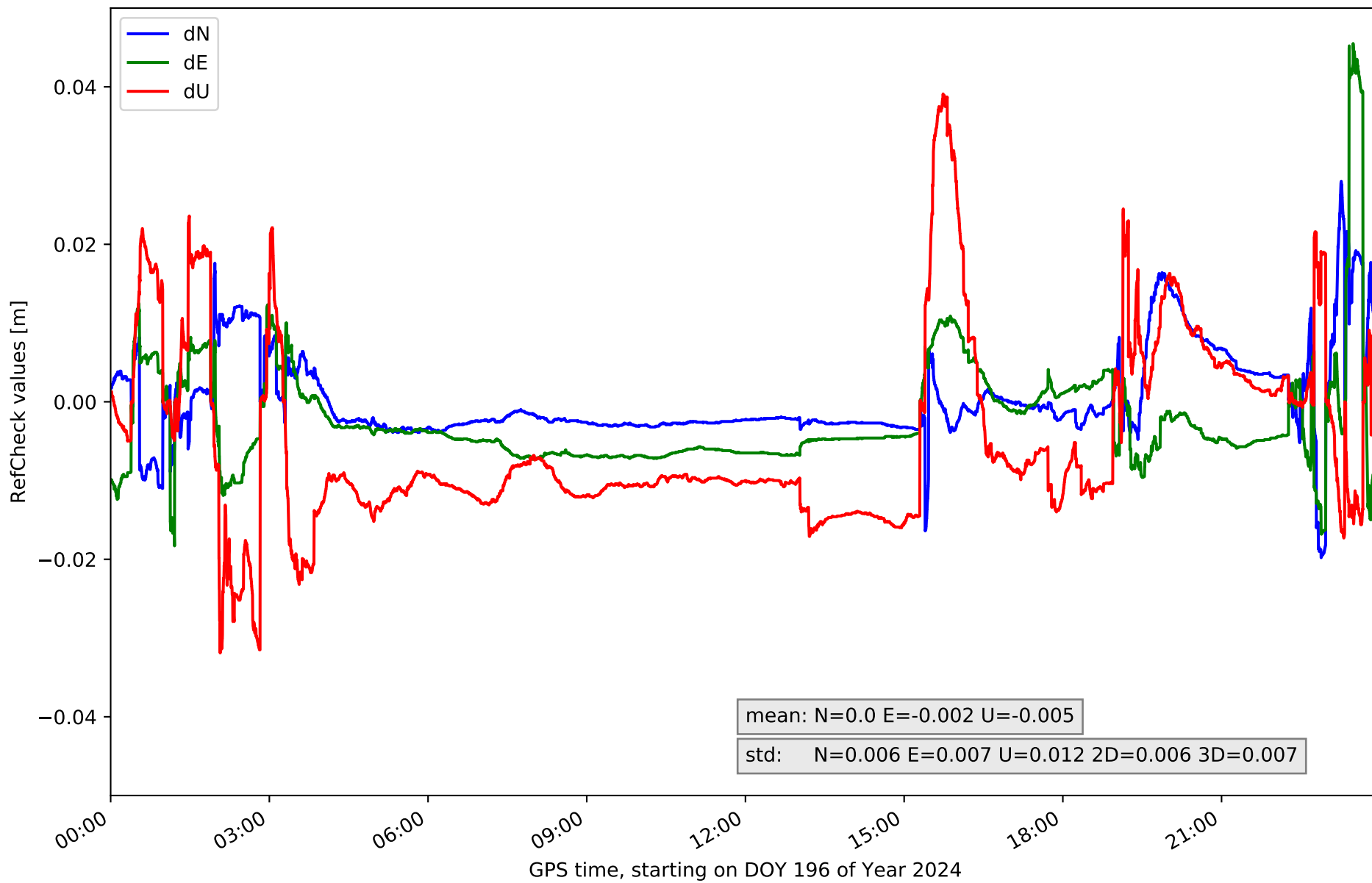




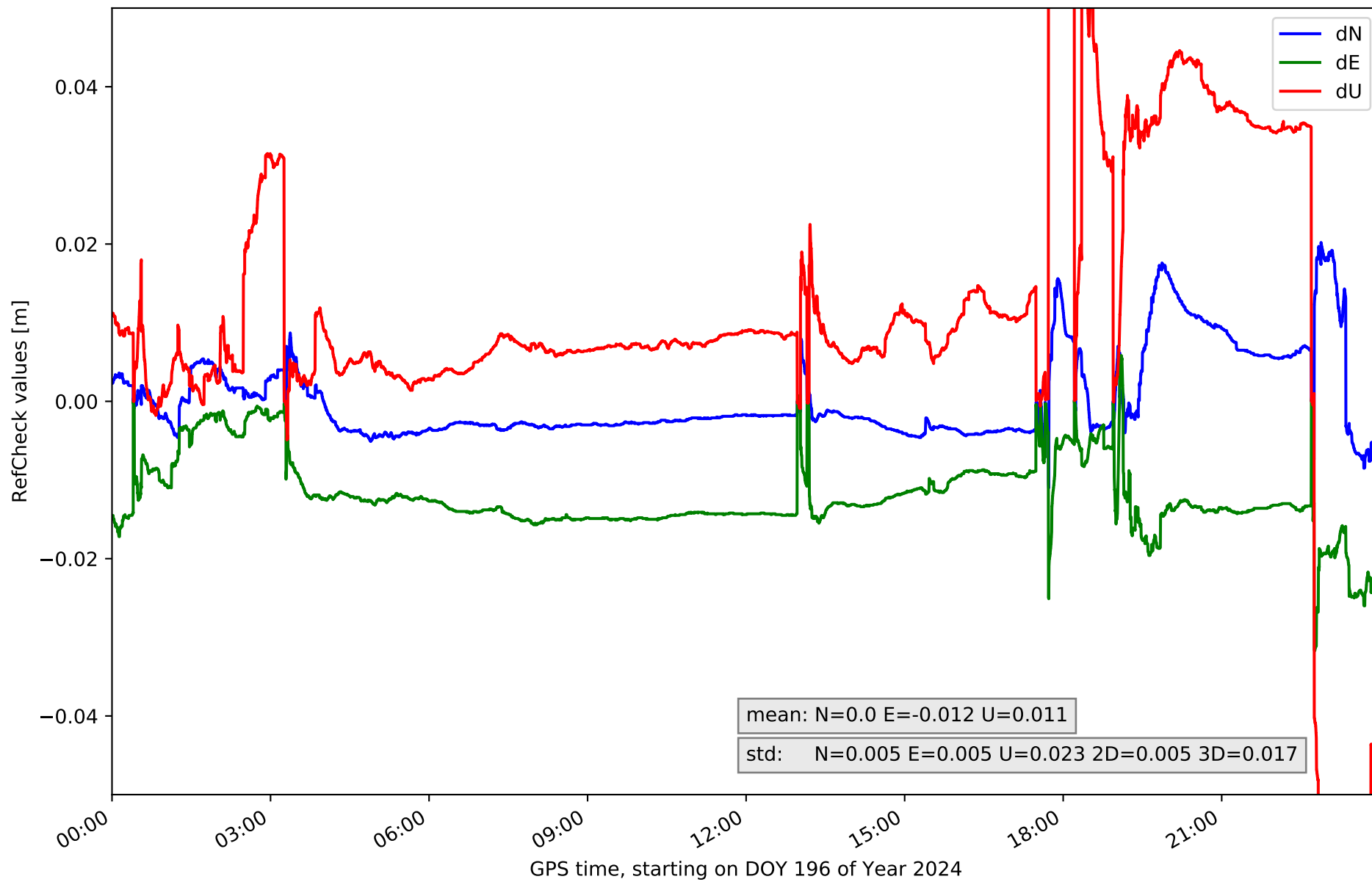
# RefCheck for station LZ01 in network NT31



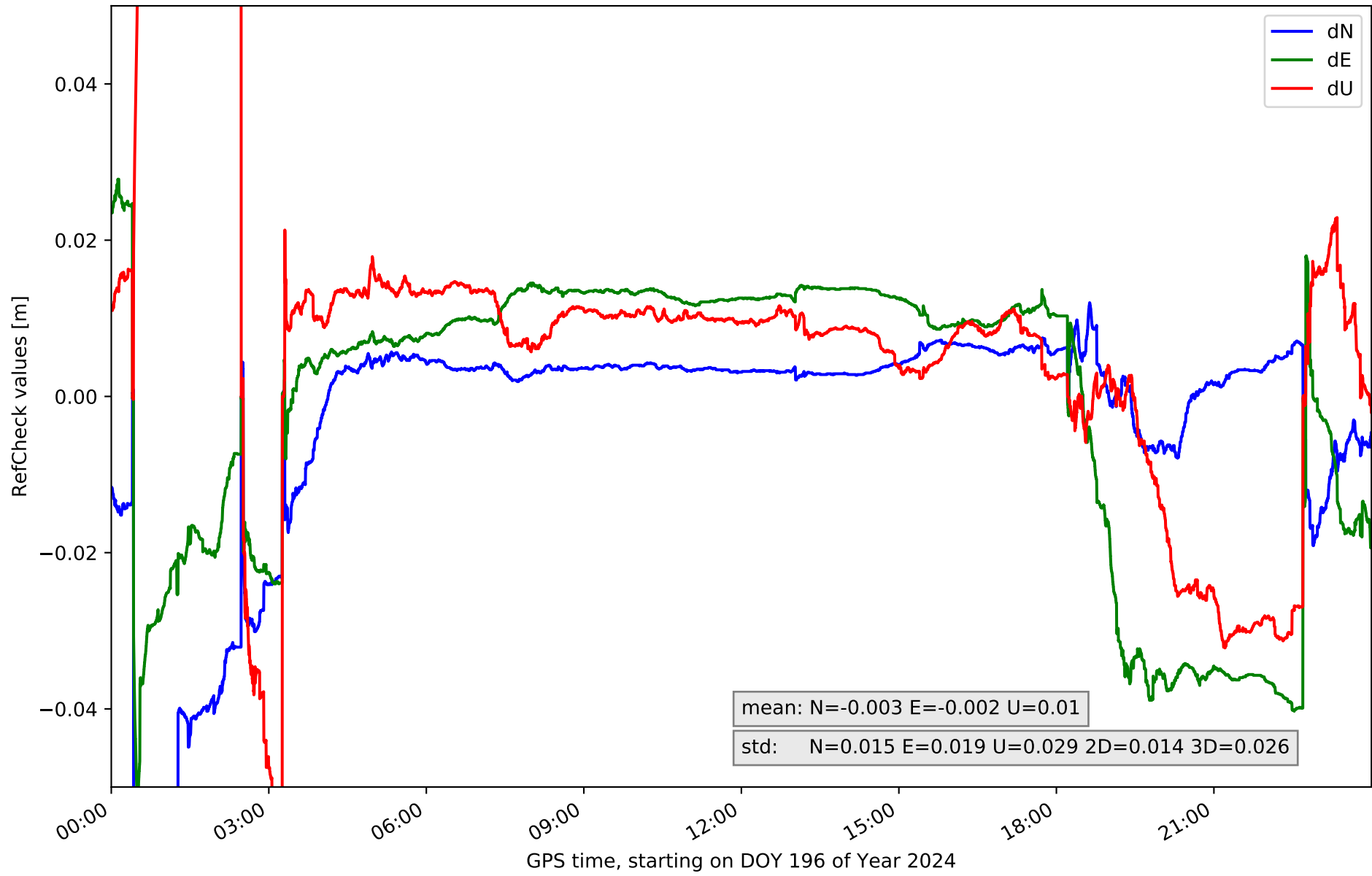
# RefCheck for station LZ02 in network NT31



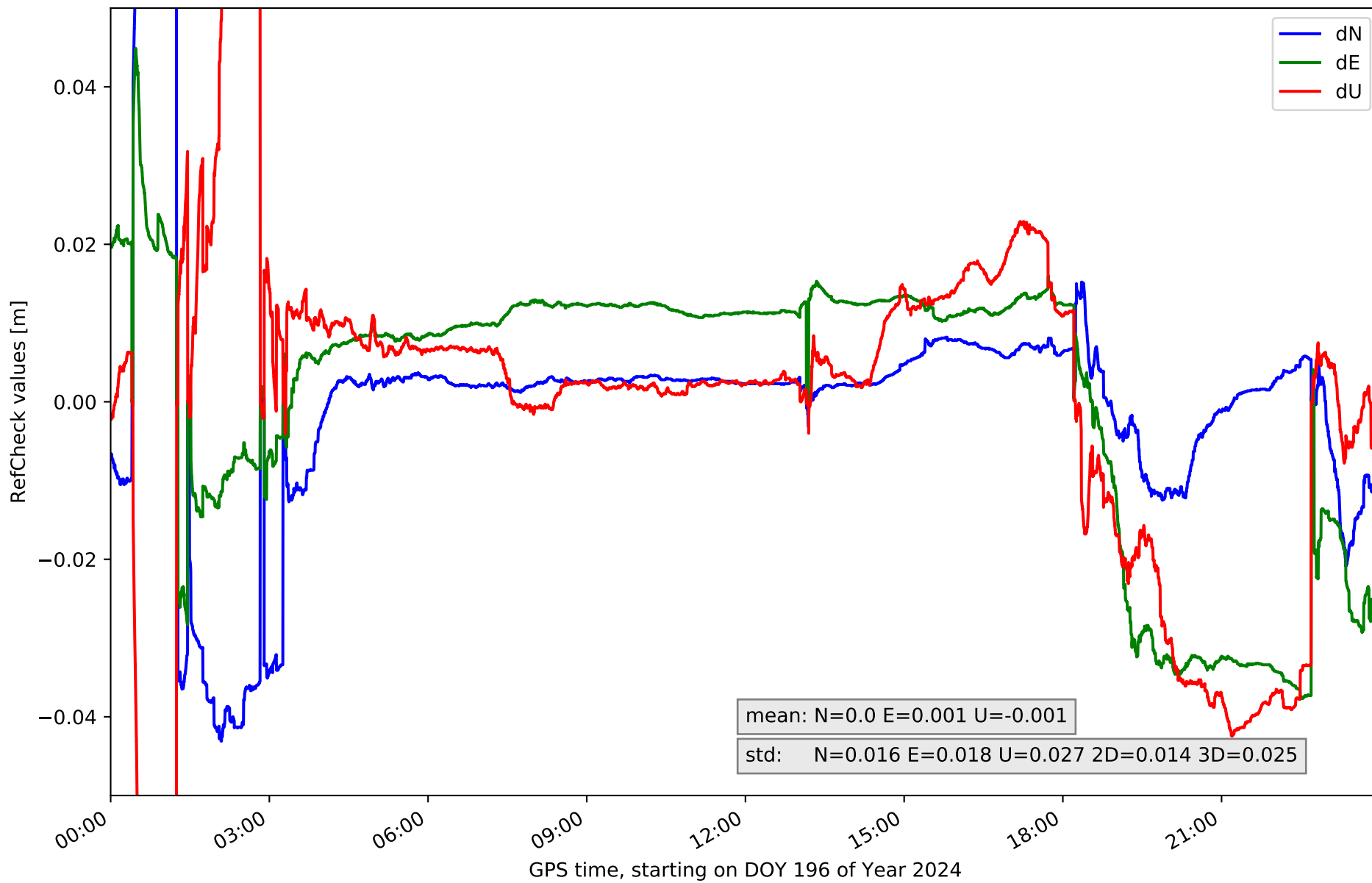
### RefCheck for station LZ03 in network NT31



# RefCheck for station MASP in network NT31



# RefCheck for station ULP2 in network NT31



## RefCheck values for network NT31

Station	Nmin	Nmax	Nstd	Emin	Emax	Estd	Umin	Umax	Ustd	std2D	std3D	#2D > 0.01	% 2D > 0.01	#3D > 0.02	% 3D > 0.02
LALA	-0.006	<b>0.072</b>	0.013	-0.02	0.026	0.007	-0.096	0.035	0.024	0.013	0.022	29813	34.5	28776	33.3
LZ01	-0.032	0.022	0.007	-0.015	<b>0.059</b>	0.008	-0.087	0.054	0.018	0.007	0.014	19995	23.1	20679	23.9
LZ02	-0.02	0.028	0.006	-0.018	0.045	0.007	-0.032	0.039	0.012	0.006	0.007	14253	16.5	12541	14.5
LZ03	-0.011	0.02	0.005	-0.032	0.006	0.005	-0.073	0.098	0.023	0.005	0.017	68292	79.0	24412	28.3
MASP	<b>-0.063</b>	0.012	0.015	<b>-0.051</b>	0.028	<b>0.019</b>	-0.055	<b>0.129</b>	<b>0.029</b>	<b>0.014</b>	<b>0.026</b>	<b>75115</b>	<b>86.9</b>	28089	32.5
ULP2	-0.043	0.07	<b>0.016</b>	-0.038	0.045	0.018	<b>-0.119</b>	0.076	0.027	<b>0.014</b>	0.025	72366	83.8	<b>34432</b>	<b>39.9</b>
<b>Mean</b>	<b>-0.029</b>	<b>0.037</b>	<b>0.01</b>	<b>-0.029</b>	<b>0.035</b>	<b>0.011</b>	<b>-0.077</b>	<b>0.072</b>	<b>0.022</b>	<b>0.01</b>	<b>0.018</b>	<b>46639.0</b>	<b>54.0</b>	<b>24821.5</b>	<b>28.7</b>
<b>Min/Max</b>	<b>-0.063</b>	<b>0.072</b>	<b>0.016</b>	<b>-0.051</b>	<b>0.059</b>	<b>0.019</b>	<b>-0.119</b>	<b>0.129</b>	<b>0.029</b>	<b>0.014</b>	<b>0.026</b>	<b>75115</b>	<b>86.9</b>	<b>34432</b>	<b>39.9</b>

## fixing statistic for network NT31

fixing percentage of	all GNSS	G	R	E	C
using threshold 0.3	59.6	64.5	57.6	44.8	84.5
considering satellites with dual-frequency fixed	59.0	62.5	56.2	43.8	82.2
considering all signals separately	58.3	62.7	56.2	43.9	83.5