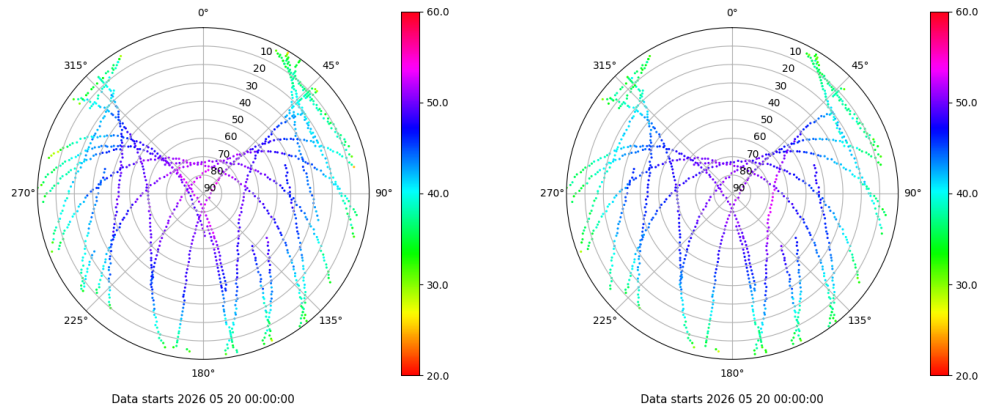


Control de calidad GNSS GPS diario

Estacion: ZARA
 Fecha: 2026 05 20
 Dia del año: 140

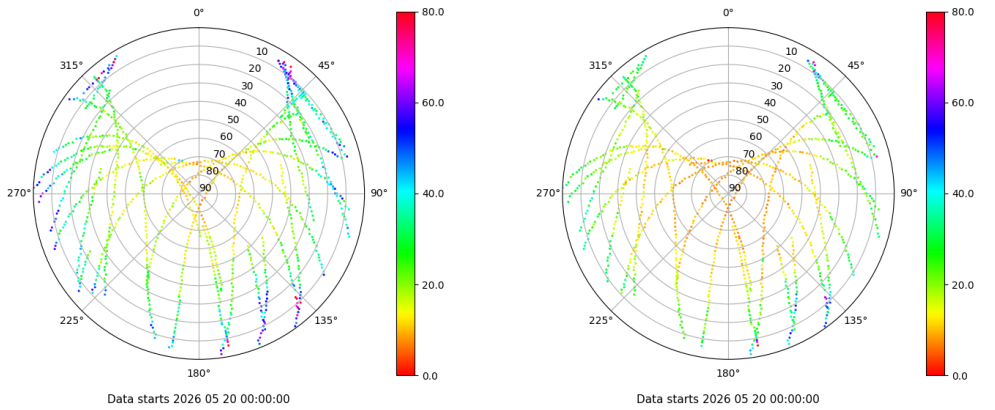
Señal-Ruido GPS L1 y L2

Skyplot for station ZARA. Signal to Noise S1C Data file ZARA00ESP_R_2026140.xtr Skyplot for station ZARA. Signal to Noise S2X Data file ZARA00ESP_R_2026140.xtr



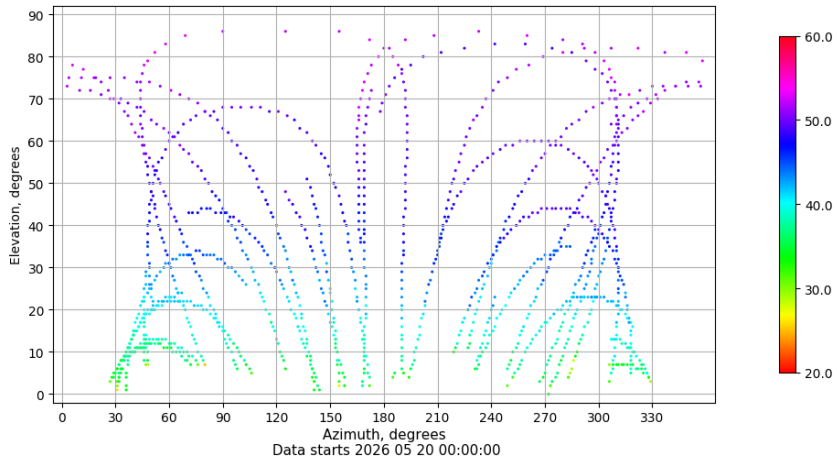
Multipath GPS L1 y L2

Skyplot for station ZARA. Parameter M1C Data file ZARA00ESP_R_2026140.xtr Skyplot for station ZARA. Parameter M2X Data file ZARA00ESP_R_2026140.xtr



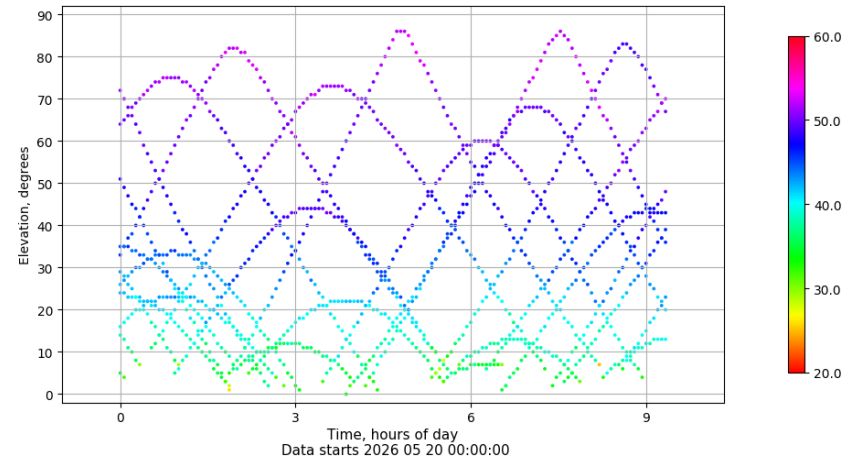
Azimuth-Elevacion

Azimuth-elevation plot for station ZARA. Signal to Noise S1C Data file ZARA00ESP_R_2026140.xtr



Tiempo-Elevacion

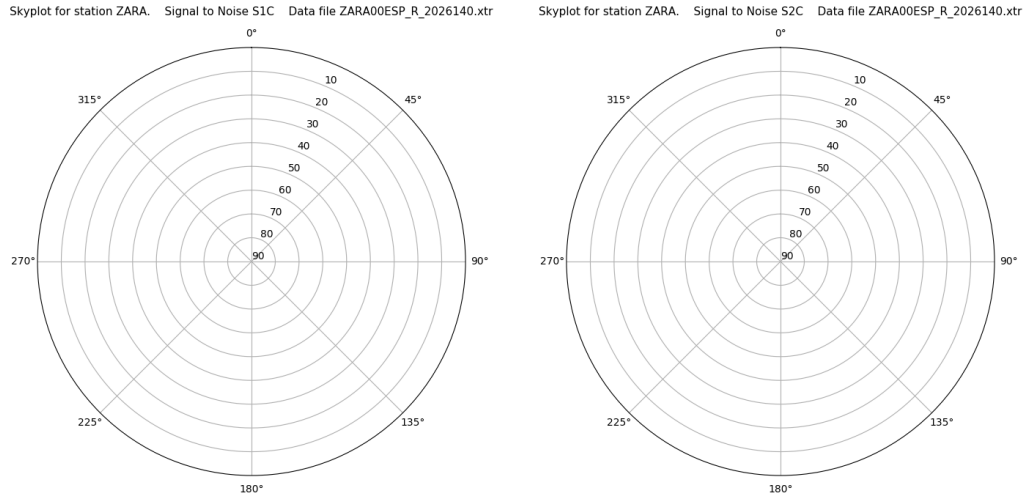
Time-elevation plot for station ZARA. Signal to Noise S1C Data file ZARA00ESP_R_2026140.xtr



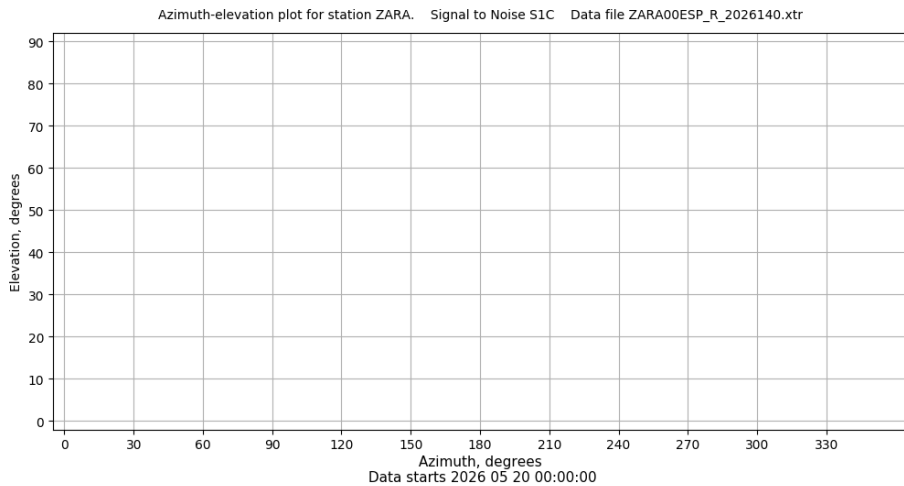
Control de calidad GNSS GLO diario

Estacion: ZARA
 Fecha: 2026 05 20
 Dia del año: 140

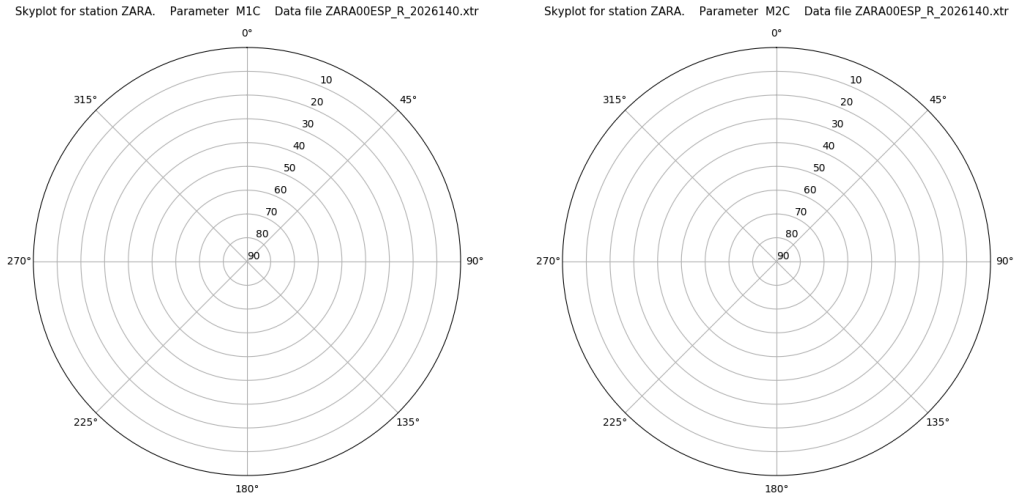
Señal-Ruido GLO L1 y L2



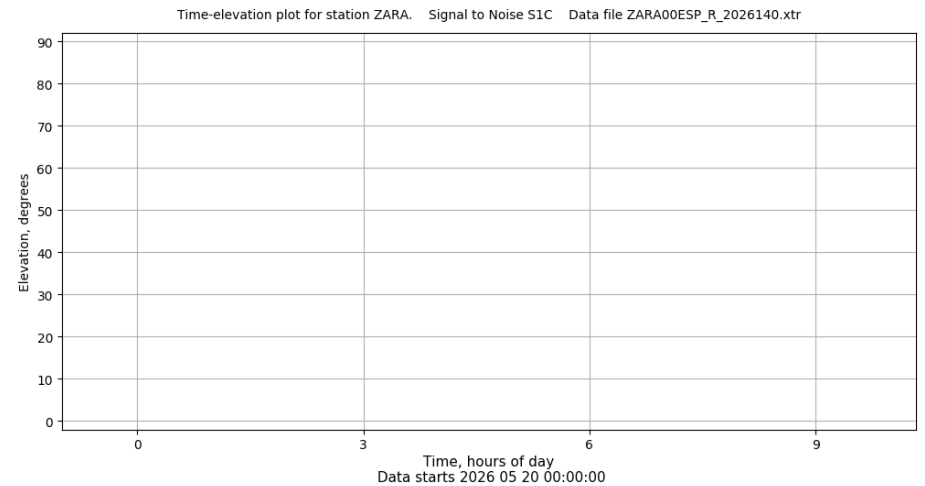
Azimut-Elevacion



Multipath GLO L1 y L2



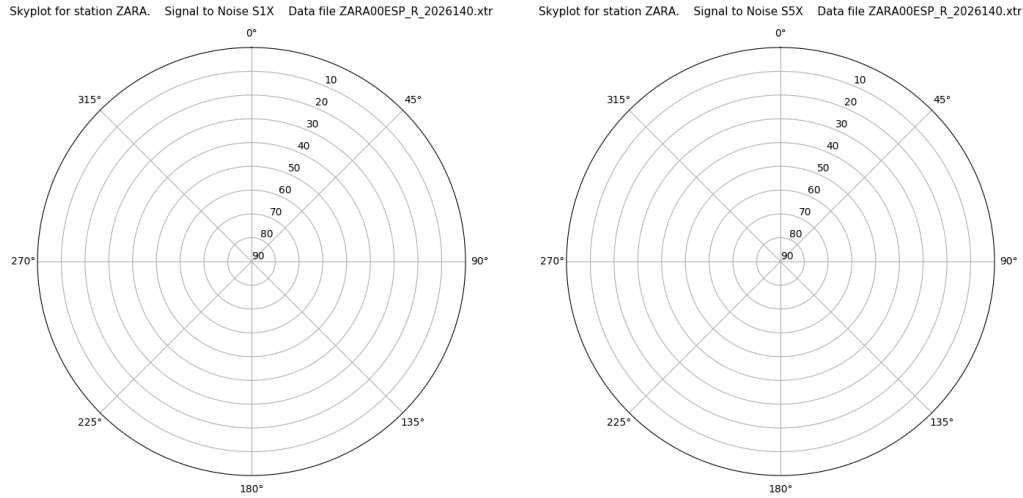
Tiempo-Elevacion



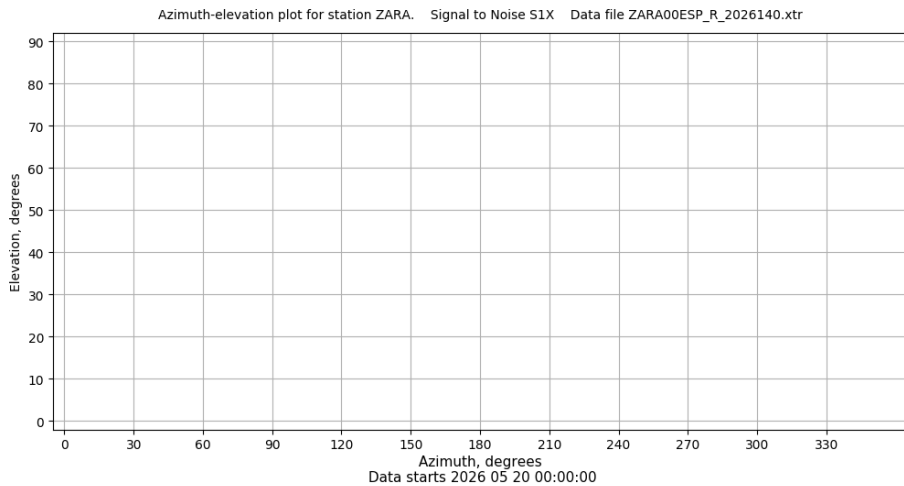
Control de calidad GNSS GAL diario

Estacion: ZARA
 Fecha: 2026 05 20
 Dia del año: 140

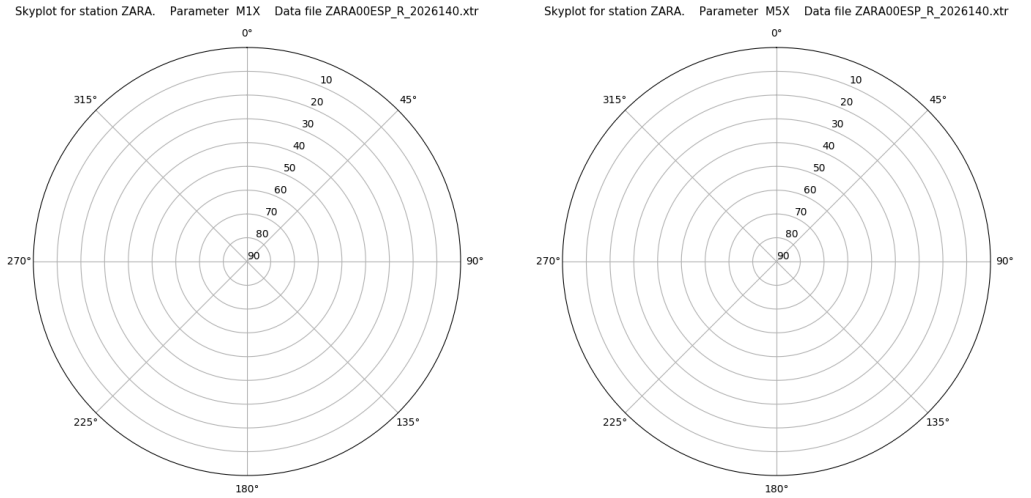
Señal-Ruido GAL E1 y E5



Azimut-Elevacion



Multipath GAL E1 y E5



Tiempo-Elevacion

