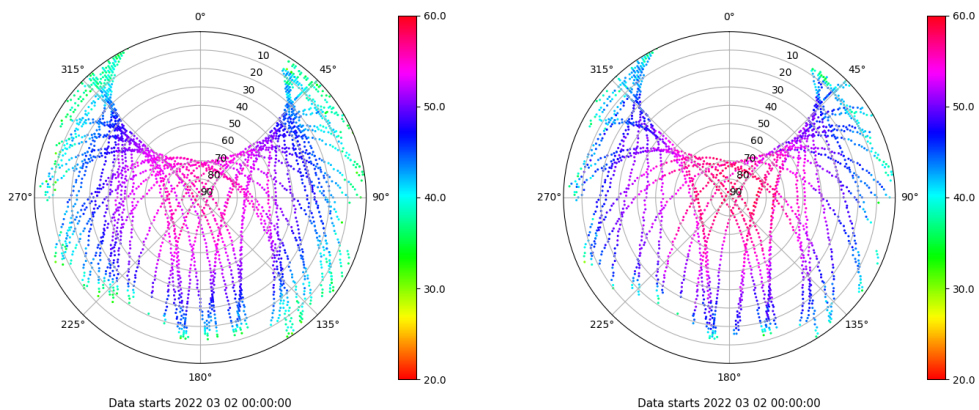


# Control de calidad GNSS GPS diario

Estacion: YEBE  
 Fecha: 2022 03 02  
 Dia del año: 061

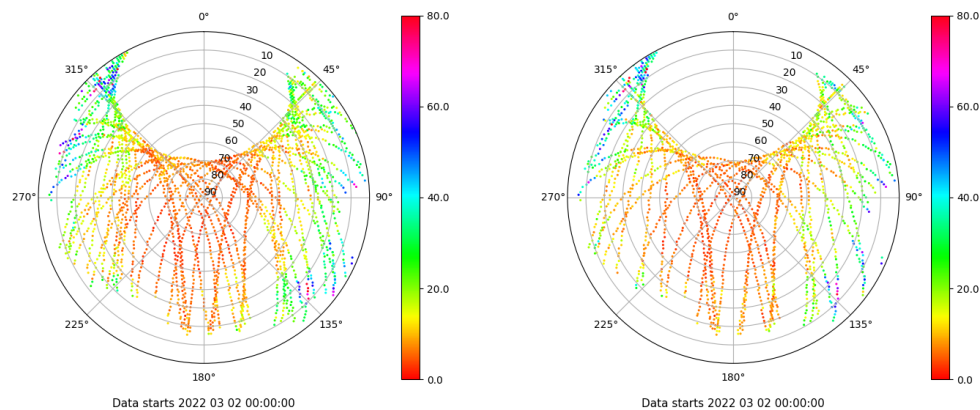
## Señal-Ruido GPS L1 y L2

Skyplot for station YEBE. Signal to Noise S1C Data file YEBE00ESP\_R\_2022061.xtr Skyplot for station YEBE. Signal to Noise S2S Data file YEBE00ESP\_R\_2022061.xtr



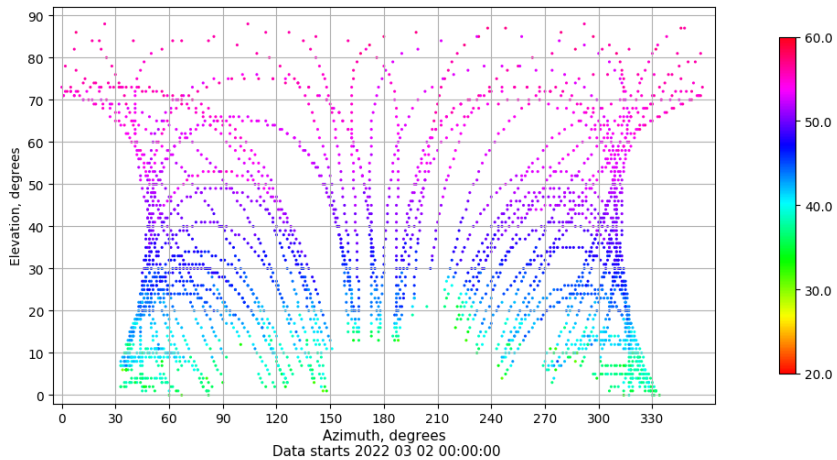
## Multipath GPS L1 y L2

Skyplot for station YEBE. Parameter M1C Data file YEBE00ESP\_R\_2022061.xtr Skyplot for station YEBE. Parameter M2S Data file YEBE00ESP\_R\_2022061.xtr



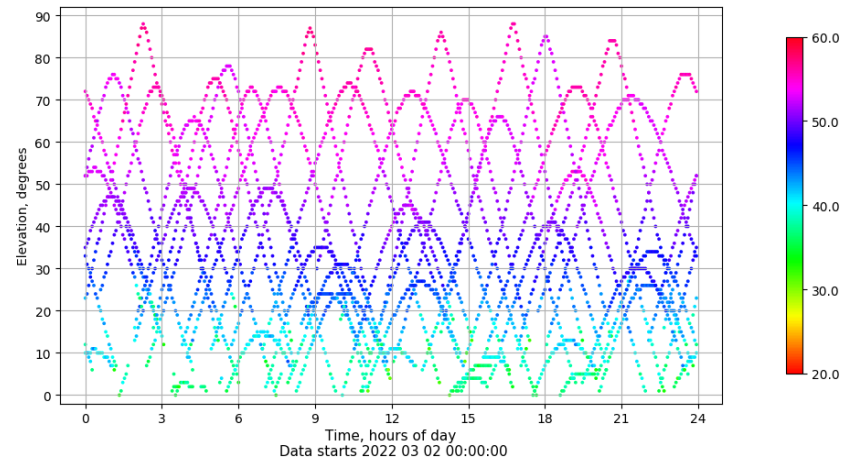
## Azimuth-Elevacion

Azimuth-elevation plot for station YEBE. Signal to Noise S1C Data file YEBE00ESP\_R\_2022061.xtr



## Tiempo-Elevacion

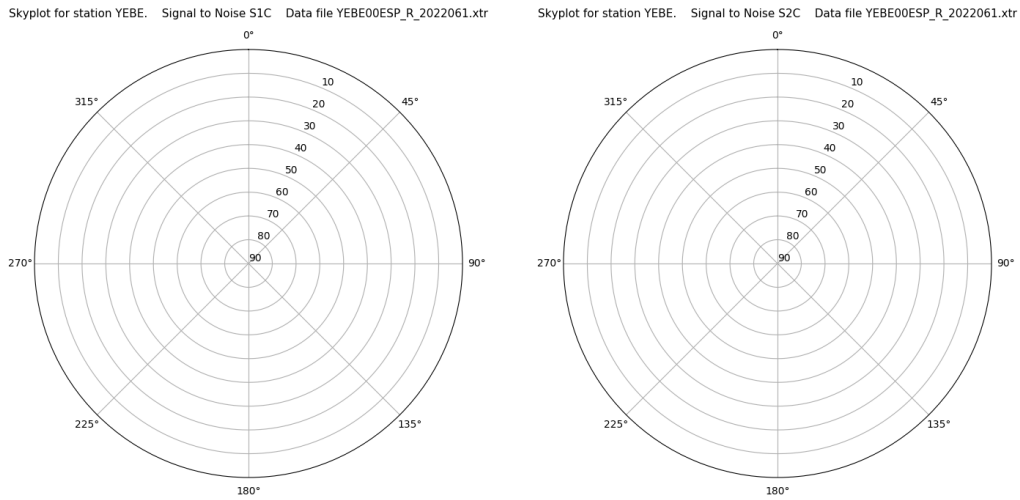
Time-elevation plot for station YEBE. Signal to Noise S1C Data file YEBE00ESP\_R\_2022061.xtr



# Control de calidad GNSS GLO diario

Estacion: YEBE  
 Fecha: 2022 03 02  
 Dia del año: 061

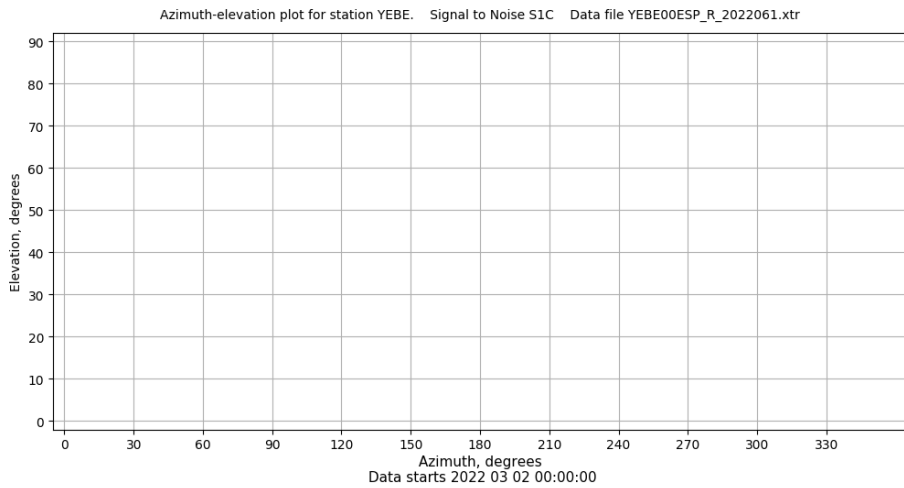
## Señal-Ruido GLO L1 y L2



Data starts 2022 03 02 00:00:00

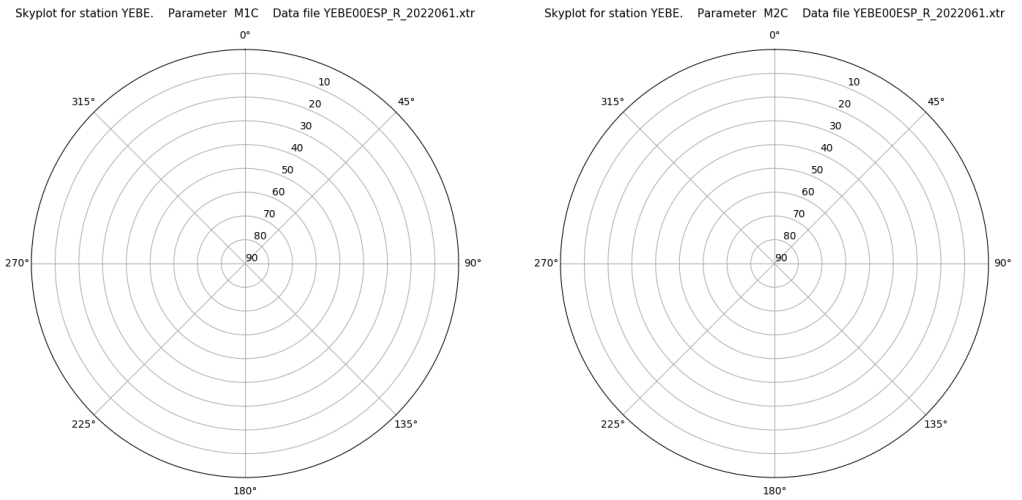
Data starts 2022 03 02 00:00:00

## Azimut-Elevacion



Data starts 2022 03 02 00:00:00

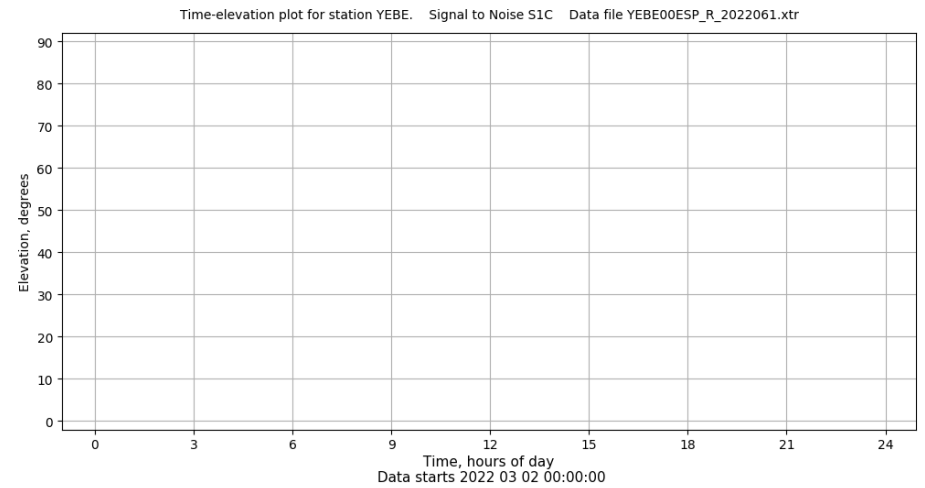
## Multipath GLO L1 y L2



Data starts 2022 03 02 00:00:00

Data starts 2022 03 02 00:00:00

## Tiempo-Elevacion



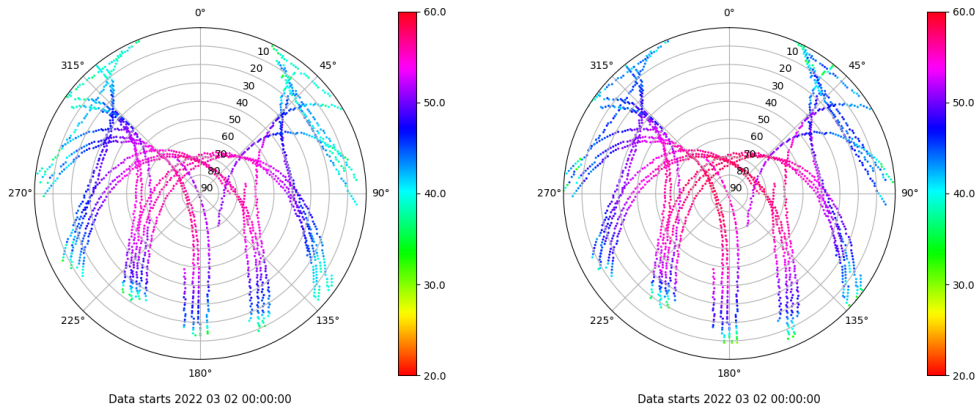
Data starts 2022 03 02 00:00:00

# Control de calidad GNSS GAL diario

Estacion: YEBE  
 Fecha: 2022 03 02  
 Dia del año: 061

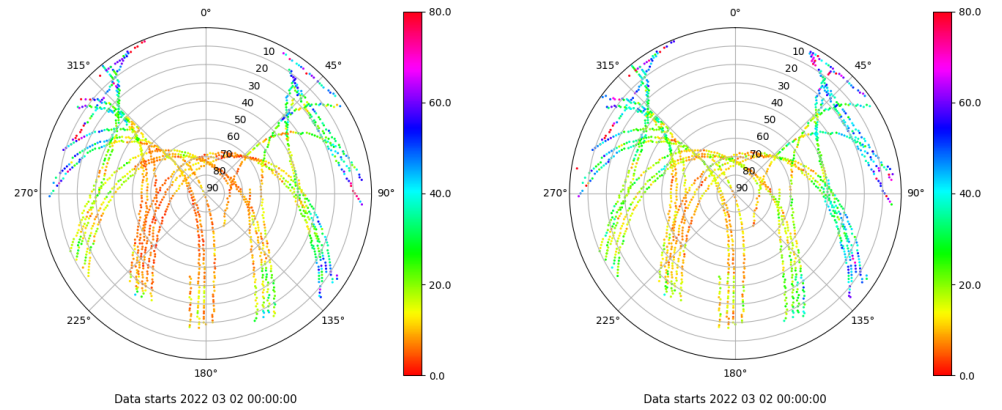
## Señal-Ruido GAL E1 y E5

Skyplot for station YEBE. Signal to Noise S1C Data file YEBE00ESP\_R\_2022061.xtr Skyplot for station YEBE. Signal to Noise S5Q Data file YEBE00ESP\_R\_2022061.xtr



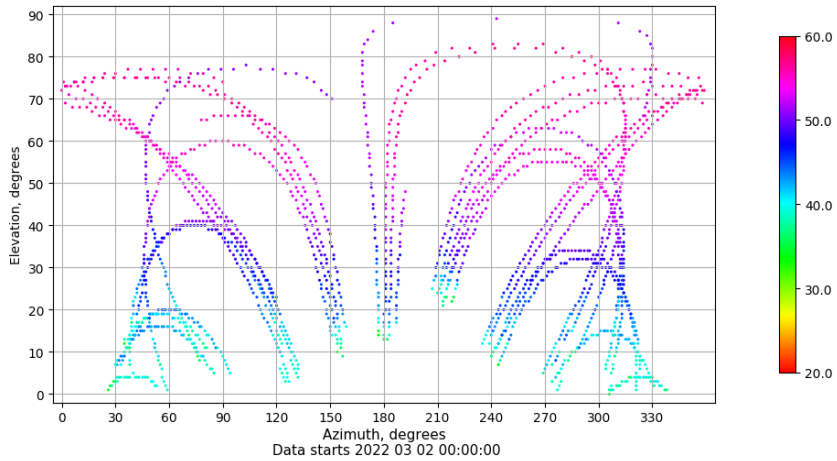
## Multipath GAL E1 y E5

Skyplot for station YEBE. Parameter M1C Data file YEBE00ESP\_R\_2022061.xtr Skyplot for station YEBE. Parameter M5Q Data file YEBE00ESP\_R\_2022061.xtr



## Azimuth-Elevacion

Azimuth-elevation plot for station YEBE. Signal to Noise S1C Data file YEBE00ESP\_R\_2022061.xtr



## Tiempo-Elevacion

Time-elevation plot for station YEBE. Signal to Noise S1C Data file YEBE00ESP\_R\_2022061.xtr

