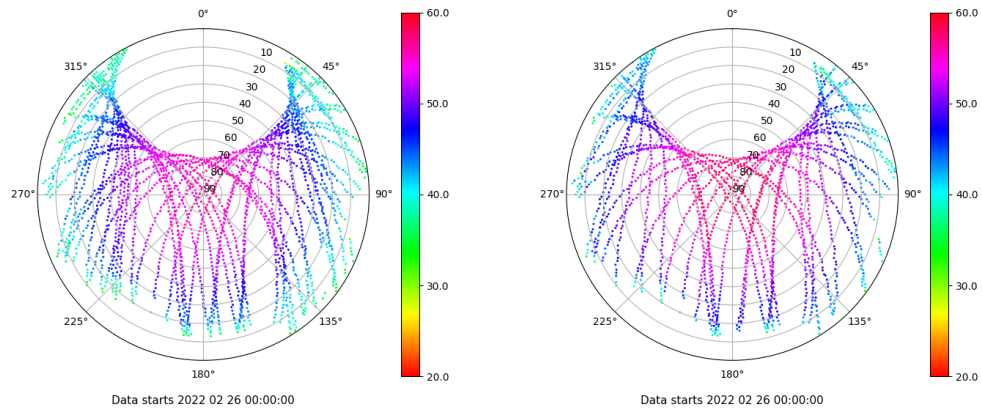


Control de calidad GNSS GPS diario

Estacion: YEBE
 Fecha: 2022 02 26
 Dia del año: 057

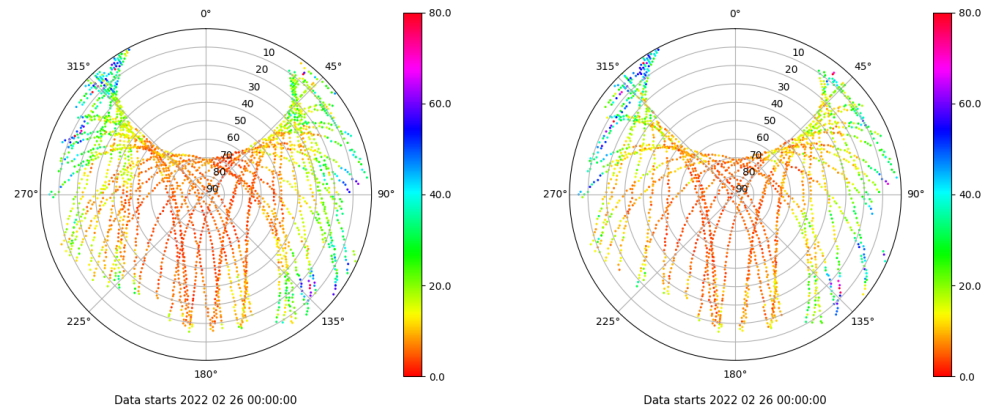
Señal-Ruido GPS L1 y L2

Skyplot for station YEBE. Signal to Noise S1C Data file YEBE00ESP_R_2022057.xtr Skyplot for station YEBE. Signal to Noise S2S Data file YEBE00ESP_R_2022057.xtr



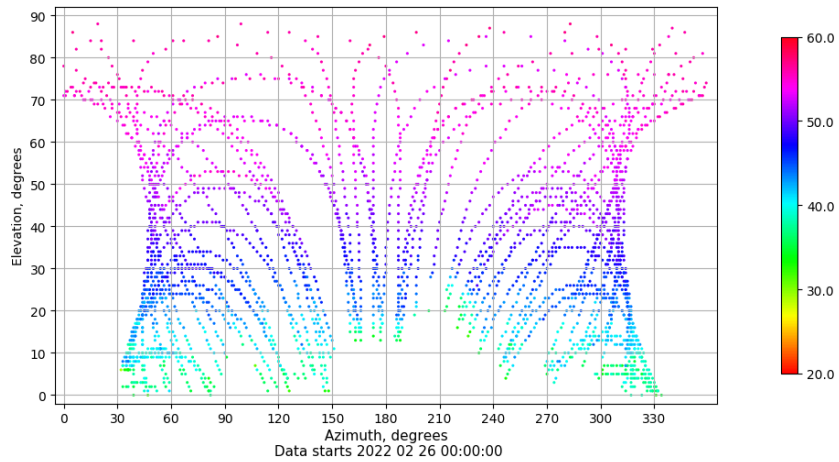
Multipath GPS L1 y L2

Skyplot for station YEBE. Parameter M1C Data file YEBE00ESP_R_2022057.xtr Skyplot for station YEBE. Parameter M2S Data file YEBE00ESP_R_2022057.xtr



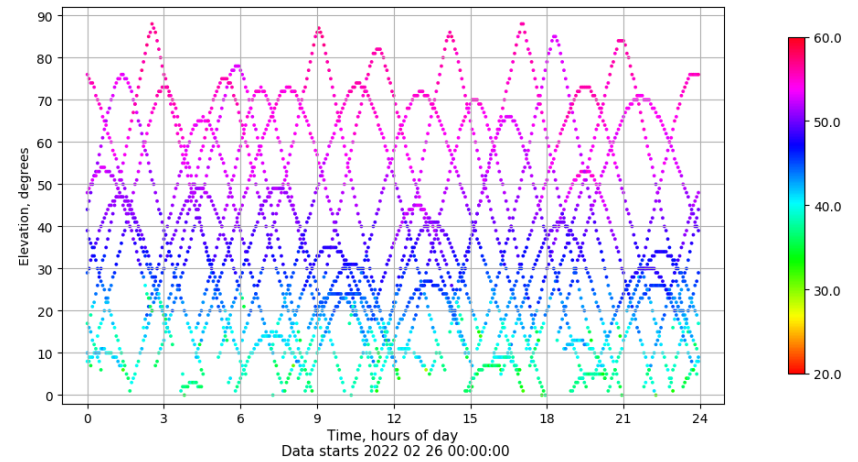
Azimuth-Elevacion

Azimuth-elevation plot for station YEBE. Signal to Noise S1C Data file YEBE00ESP_R_2022057.xtr



Tiempo-Elevacion

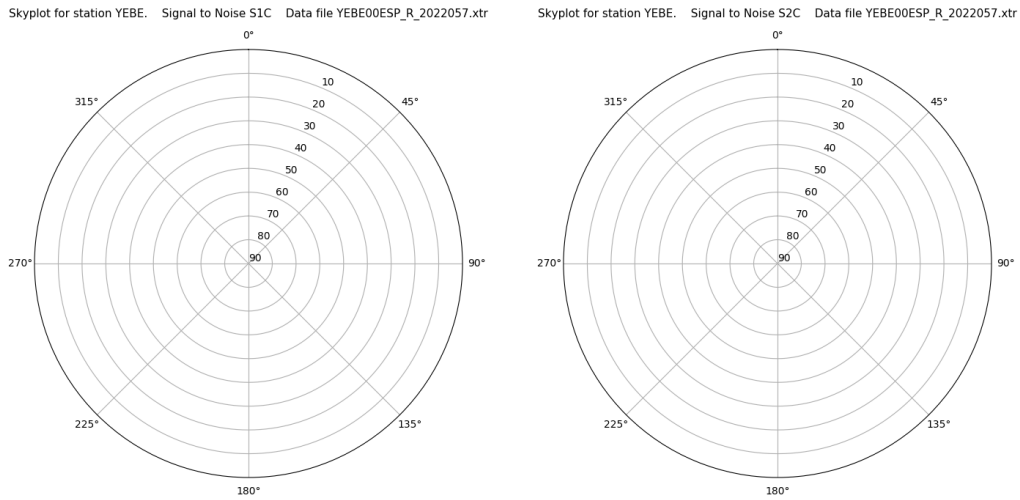
Time-elevation plot for station YEBE. Signal to Noise S1C Data file YEBE00ESP_R_2022057.xtr



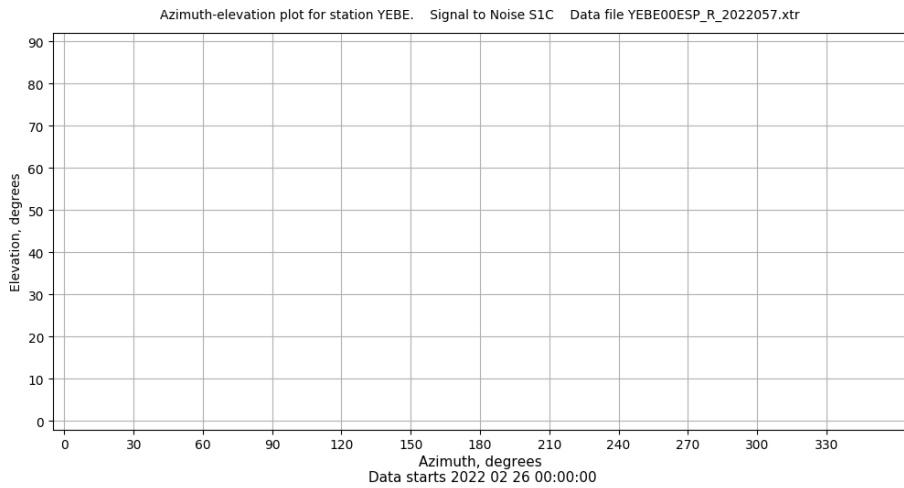
Control de calidad GNSS GLO diario

Estacion: YEBE
 Fecha: 2022 02 26
 Dia del año: 057

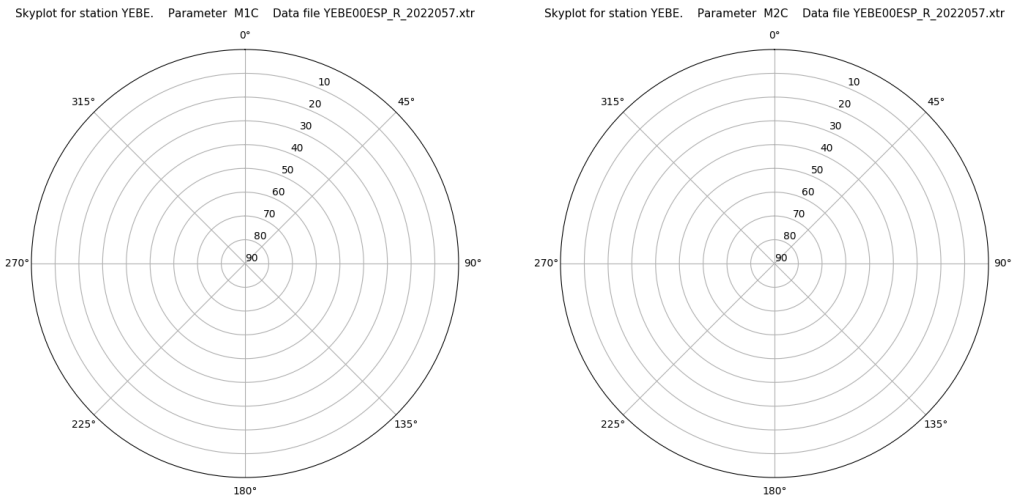
Señal-Ruido GLO L1 y L2



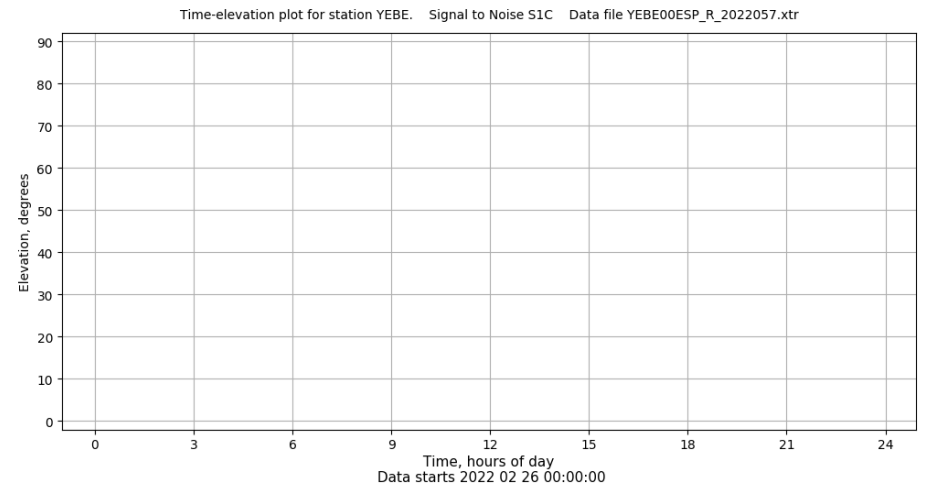
Azimut-Elevacion



Multipath GLO L1 y L2



Tiempo-Elevacion

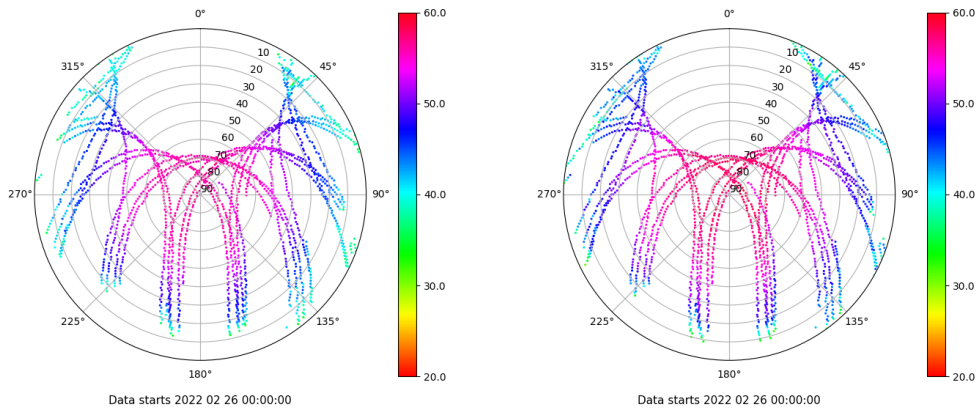


Control de calidad GNSS GAL diario

Estacion: YEBE
 Fecha: 2022 02 26
 Dia del año: 057

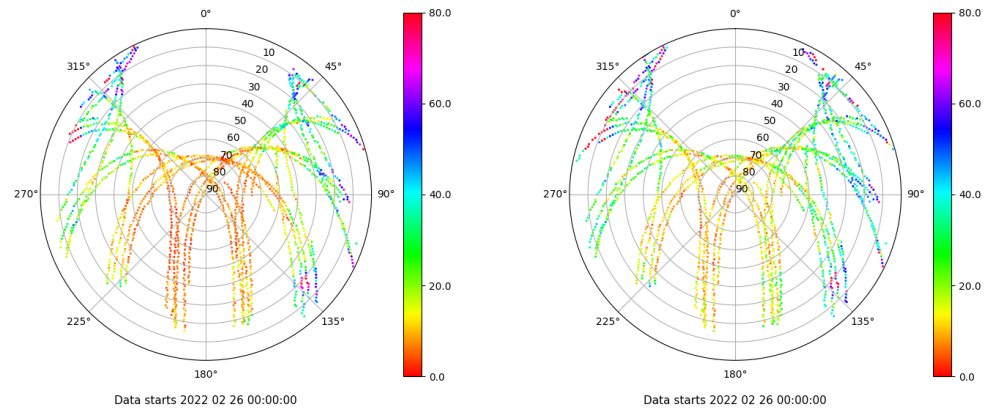
Señal-Ruido GAL E1 y E5

Skyplot for station YEBE. Signal to Noise S1C Data file YEBE00ESP_R_2022057.xtr Skyplot for station YEBE. Signal to Noise S5Q Data file YEBE00ESP_R_2022057.xtr



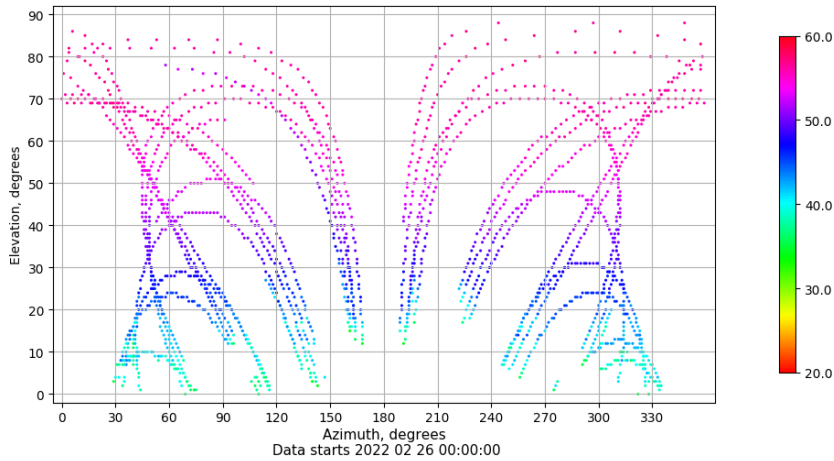
Multipath GAL E1 y E5

Skyplot for station YEBE. Parameter M1C Data file YEBE00ESP_R_2022057.xtr Skyplot for station YEBE. Parameter M5Q Data file YEBE00ESP_R_2022057.xtr



Azimuth-Elevacion

Azimuth-elevation plot for station YEBE. Signal to Noise S1C Data file YEBE00ESP_R_2022057.xtr



Tiempo-Elevacion

Time-elevation plot for station YEBE. Signal to Noise S1C Data file YEBE00ESP_R_2022057.xtr

