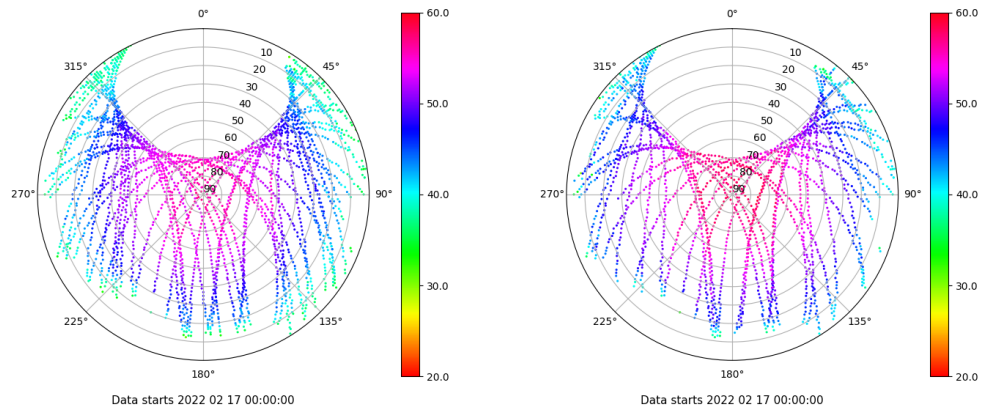


Control de calidad GNSS GPS diario

Estacion: YEBE
 Fecha: 2022 02 17
 Dia del año: 048

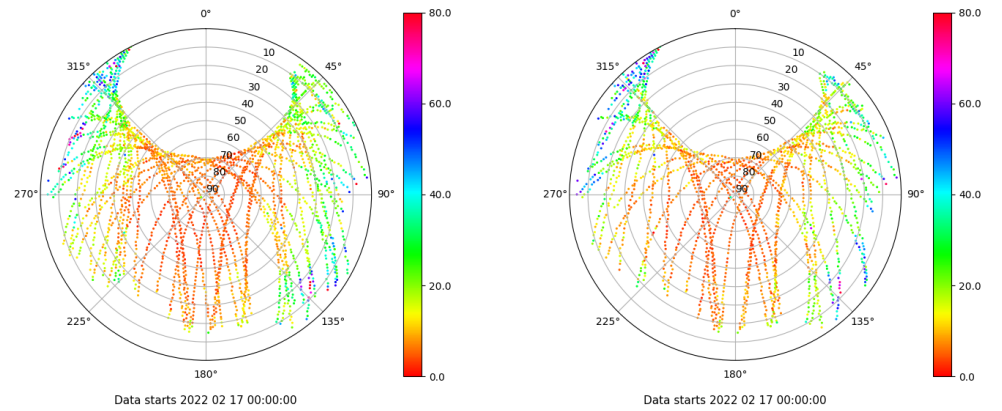
Señal-Ruido GPS L1 y L2

Skyplot for station YEBE. Signal to Noise S1C Data file YEBE00ESP_R_2022048.xtr Skyplot for station YEBE. Signal to Noise S2S Data file YEBE00ESP_R_2022048.xtr



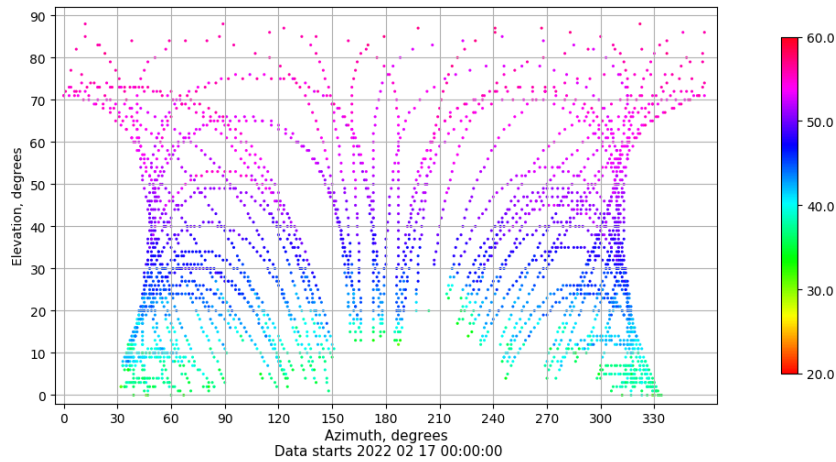
Multipath GPS L1 y L2

Skyplot for station YEBE. Parameter M1C Data file YEBE00ESP_R_2022048.xtr Skyplot for station YEBE. Parameter M2S Data file YEBE00ESP_R_2022048.xtr



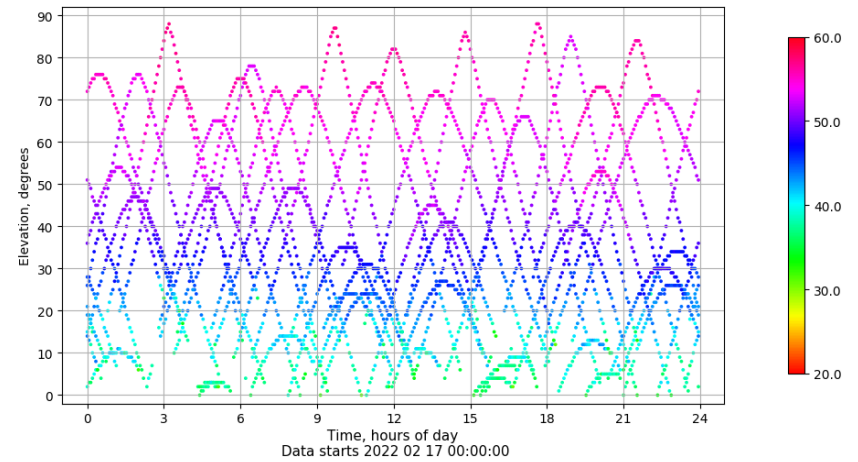
Azimuth-Elevacion

Azimuth-elevation plot for station YEBE. Signal to Noise S1C Data file YEBE00ESP_R_2022048.xtr



Tiempo-Elevacion

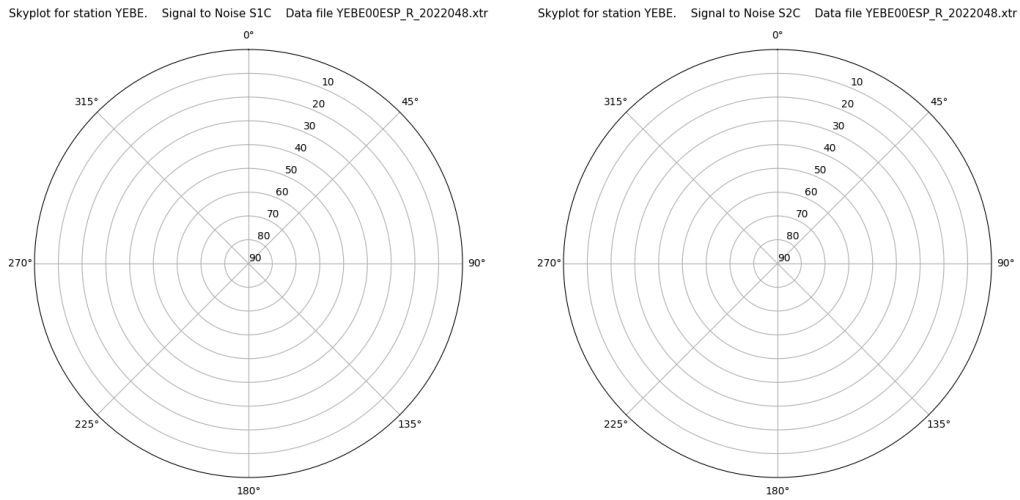
Time-elevation plot for station YEBE. Signal to Noise S1C Data file YEBE00ESP_R_2022048.xtr



Control de calidad GNSS GLO diario

Estacion: YEBE
 Fecha: 2022 02 17
 Dia del año: 048

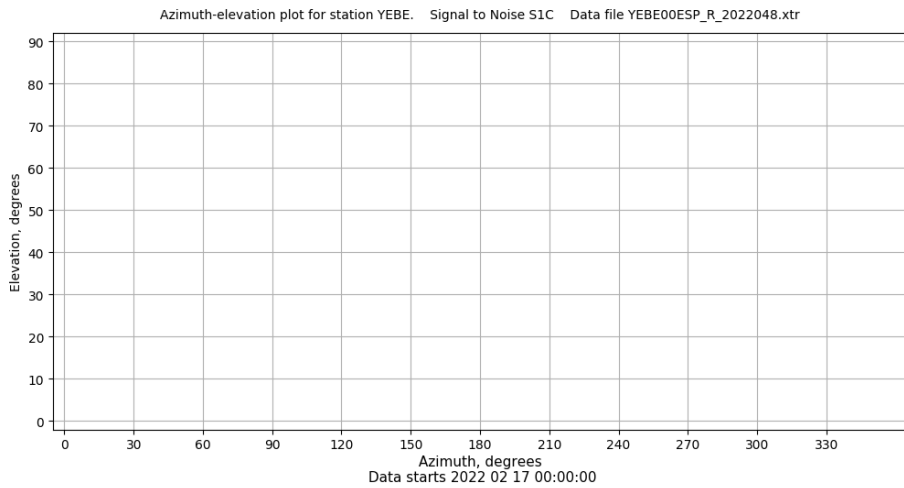
Señal-Ruido GLO L1 y L2



Data starts 2022 02 17 00:00:00

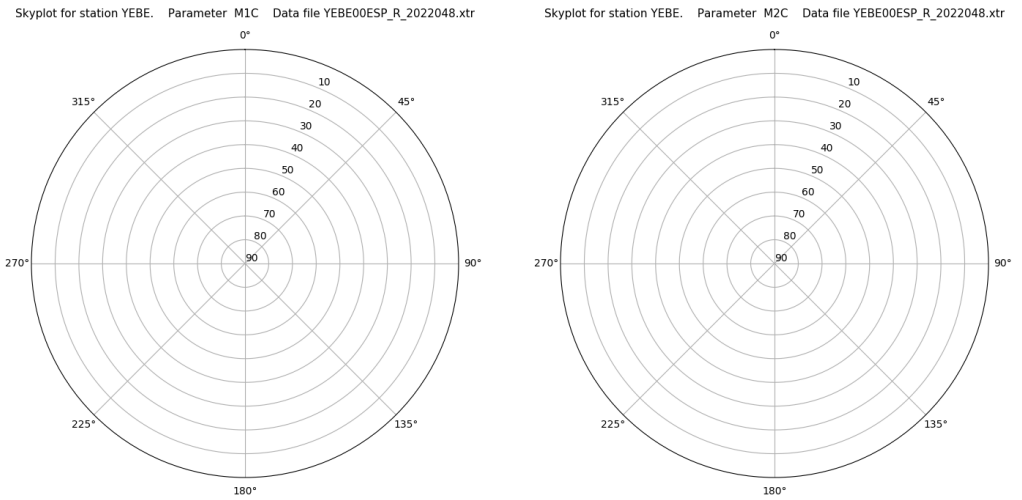
Data starts 2022 02 17 00:00:00

Azimut-Elevacion



Data starts 2022 02 17 00:00:00

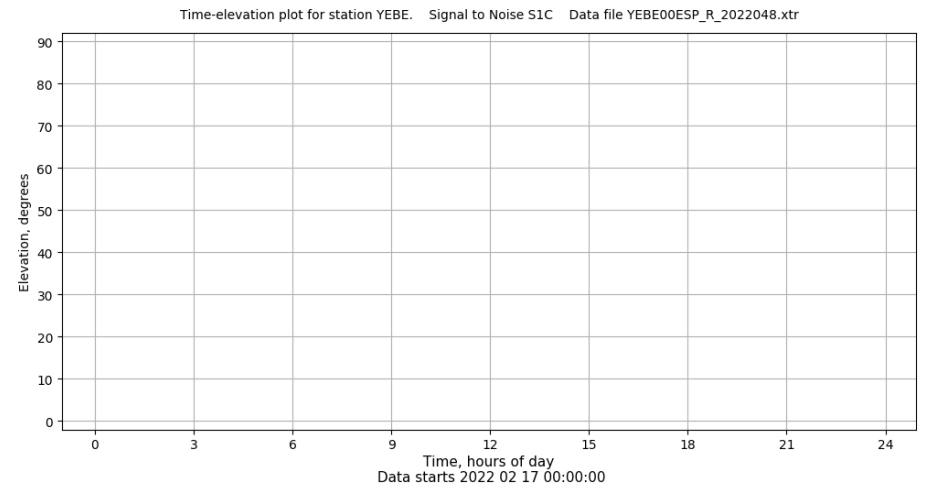
Multipath GLO L1 y L2



Data starts 2022 02 17 00:00:00

Data starts 2022 02 17 00:00:00

Tiempo-Elevacion



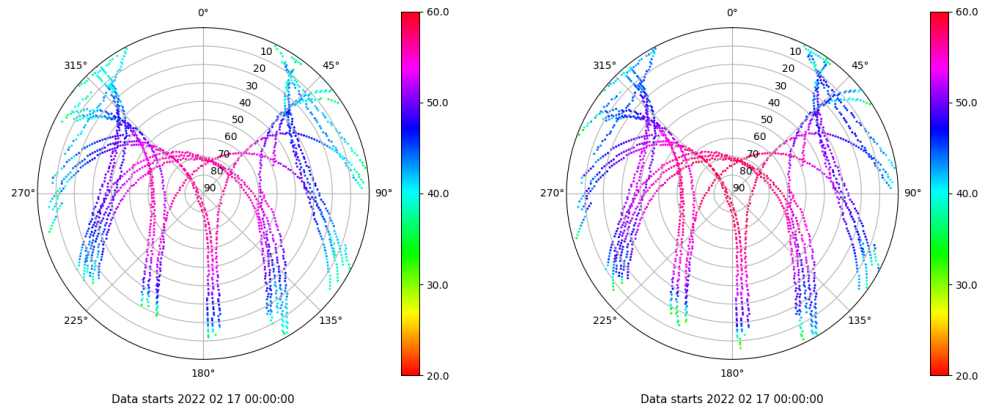
Data starts 2022 02 17 00:00:00

Control de calidad GNSS GAL diario

Estacion: YEBE
 Fecha: 2022 02 17
 Dia del año: 048

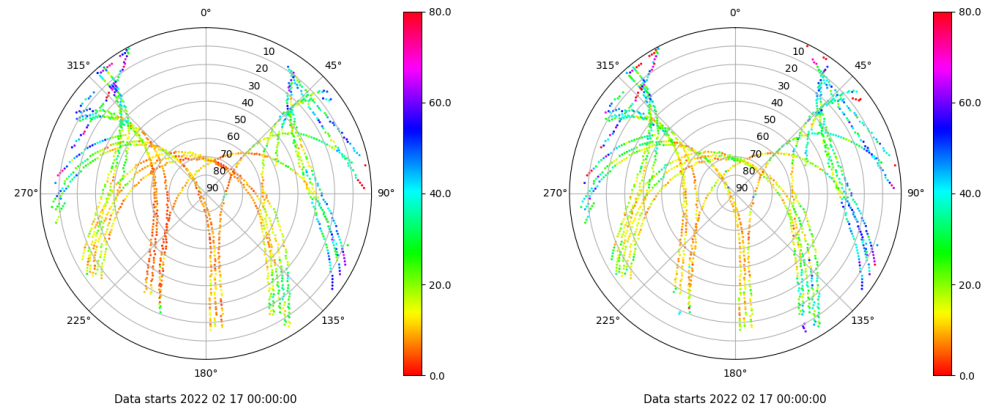
Señal-Ruido GAL E1 y E5

Skyplot for station YEBE. Signal to Noise S1C Data file YEBE00ESP_R_2022048.xtr Skyplot for station YEBE. Signal to Noise S5Q Data file YEBE00ESP_R_2022048.xtr



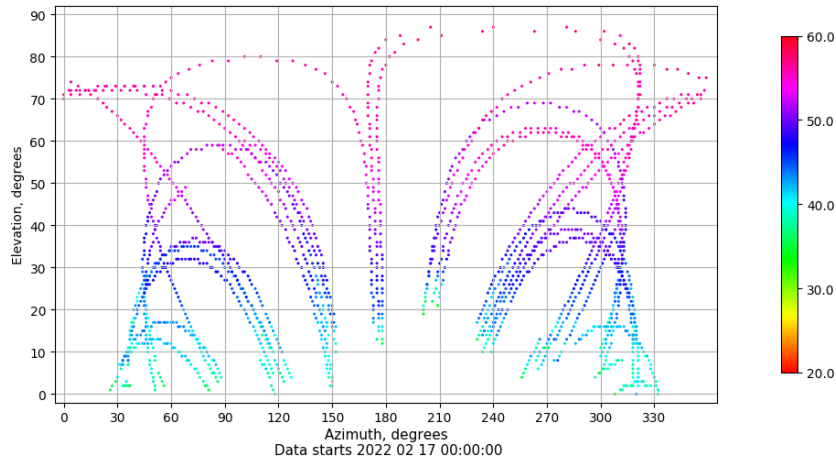
Multipath GAL E1 y E5

Skyplot for station YEBE. Parameter M1C Data file YEBE00ESP_R_2022048.xtr Skyplot for station YEBE. Parameter M5Q Data file YEBE00ESP_R_2022048.xtr



Azimut-Elevacion

Azimuth-elevation plot for station YEBE. Signal to Noise S1C Data file YEBE00ESP_R_2022048.xtr



Tiempo-Elevacion

Time-elevation plot for station YEBE. Signal to Noise S1C Data file YEBE00ESP_R_2022048.xtr

