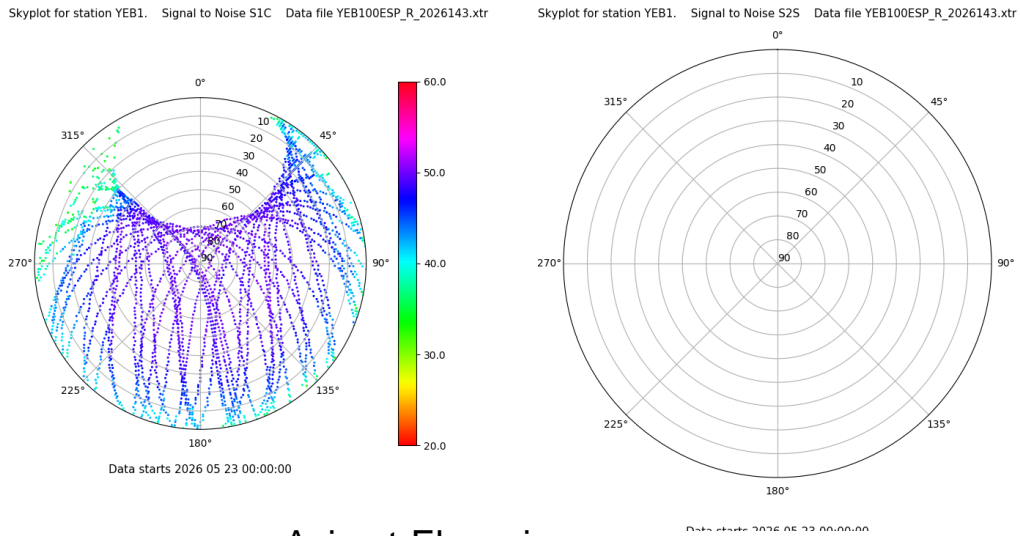


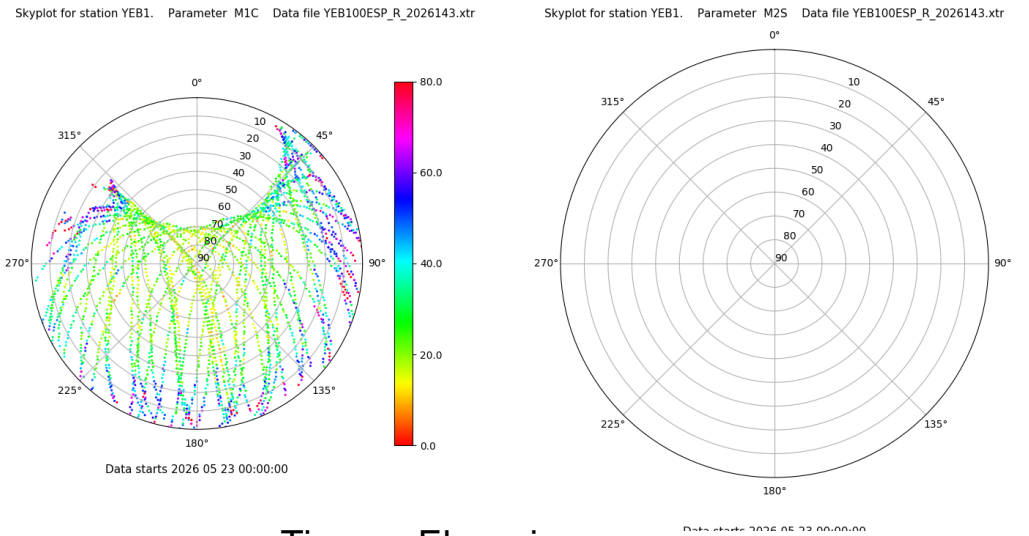
Control de calidad GNSS GPS diario

Estacion: YEB1
 Fecha: 2026 05 23
 Dia del año: 143

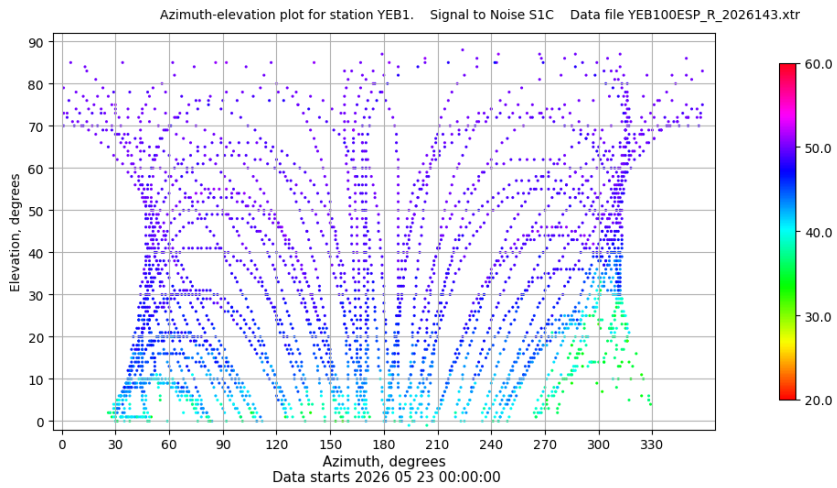
Señal-Ruido GPS L1 y L2



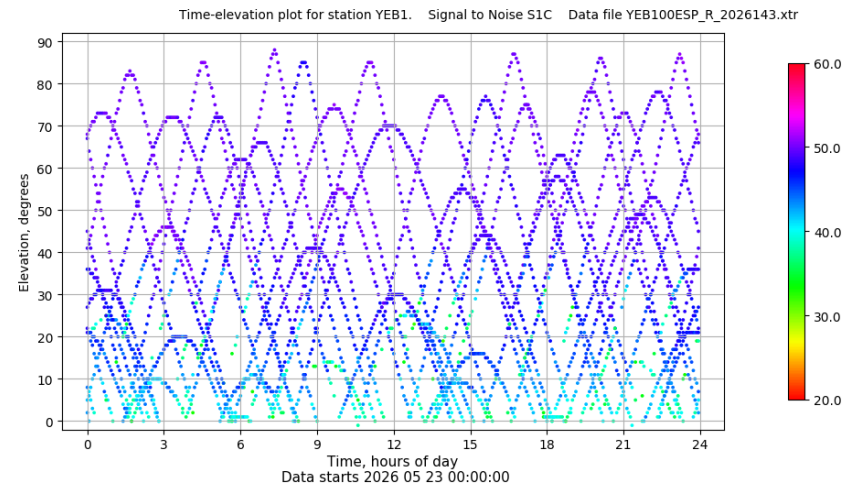
Multipath GPS L1 y L2



Azimuth-Elevacion



Tiempo-Elevacion

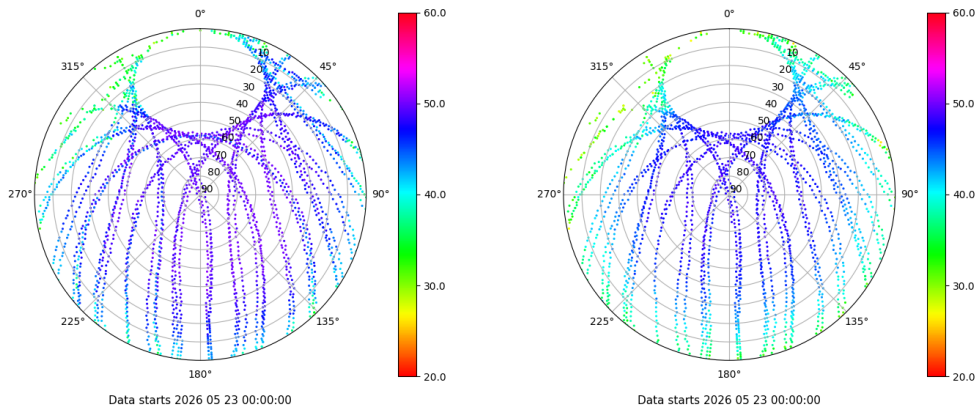


Control de calidad GNSS GLO diario

Estacion: YEB1
 Fecha: 2026 05 23
 Día del año: 143

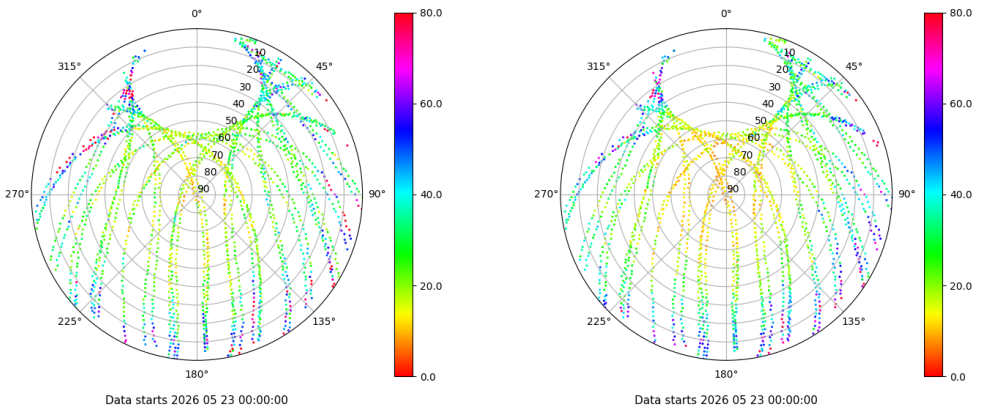
Señal-Ruido GLO L1 y L2

Skyplot for station YEB1. Signal to Noise S1C Data file YEB100ESP_R_2026143.xtr Skyplot for station YEB1. Signal to Noise S2P Data file YEB100ESP_R_2026143.xtr



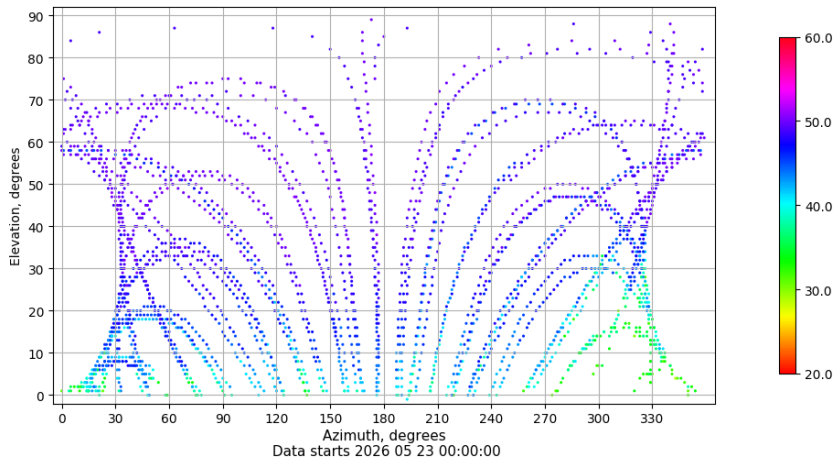
Multipath GLO L1 y L2

Skyplot for station YEB1. Parameter M1C Data file YEB100ESP_R_2026143.xtr Skyplot for station YEB1. Parameter M2P Data file YEB100ESP_R_2026143.xtr



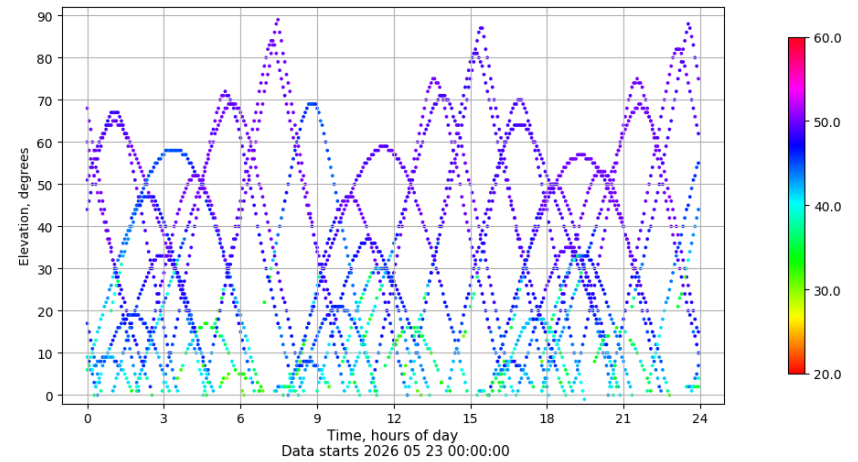
Azimut-Elevacion

Azimuth-elevation plot for station YEB1. Signal to Noise S1C Data file YEB100ESP_R_2026143.xtr



Tiempo-Elevacion

Time-elevation plot for station YEB1. Signal to Noise S1C Data file YEB100ESP_R_2026143.xtr

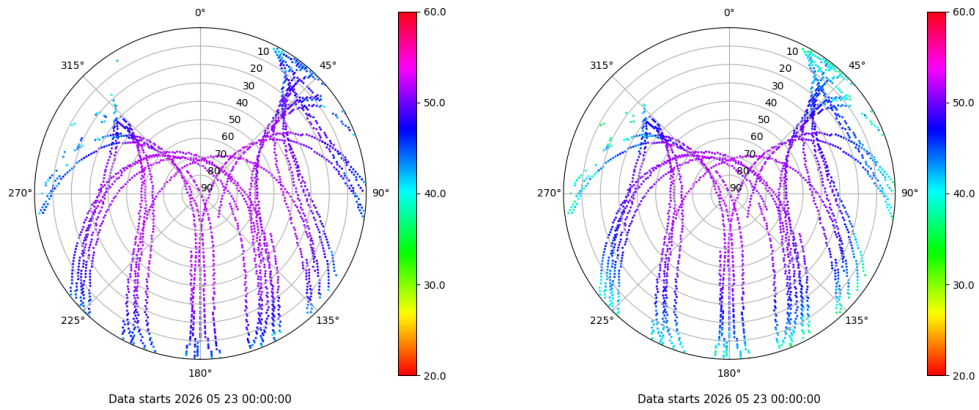


Control de calidad GNSS GAL diario

Estacion: YEB1
 Fecha: 2026 05 23
 Dia del año: 143

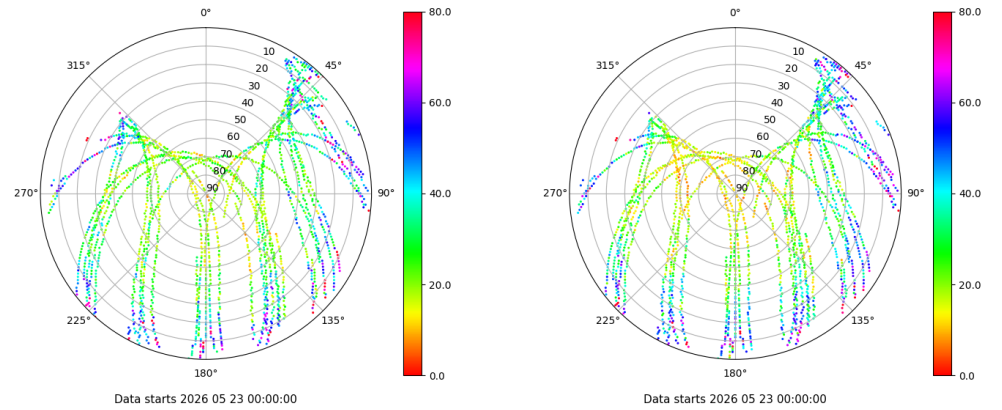
Señal-Ruido GAL E1 y E5

Skyplot for station YEB1. Signal to Noise S1C Data file YEB100ESP_R_2026143.xtr Skyplot for station YEB1. Signal to Noise S5Q Data file YEB100ESP_R_2026143.xtr



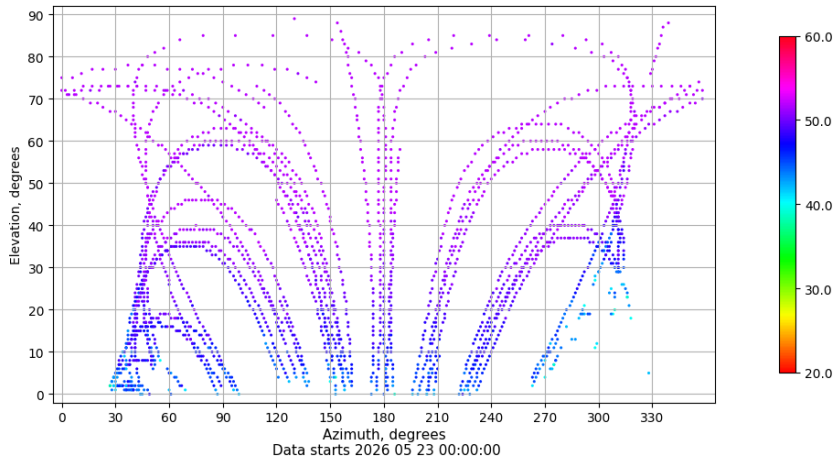
Multipath GAL E1 y E5

Skyplot for station YEB1. Parameter M1C Data file YEB100ESP_R_2026143.xtr Skyplot for station YEB1. Parameter M5Q Data file YEB100ESP_R_2026143.xtr



Azimuth-Elevacion

Azimuth-elevation plot for station YEB1. Signal to Noise S1C Data file YEB100ESP_R_2026143.xtr



Tiempo-Elevacion

Time-elevation plot for station YEB1. Signal to Noise S1C Data file YEB100ESP_R_2026143.xtr

