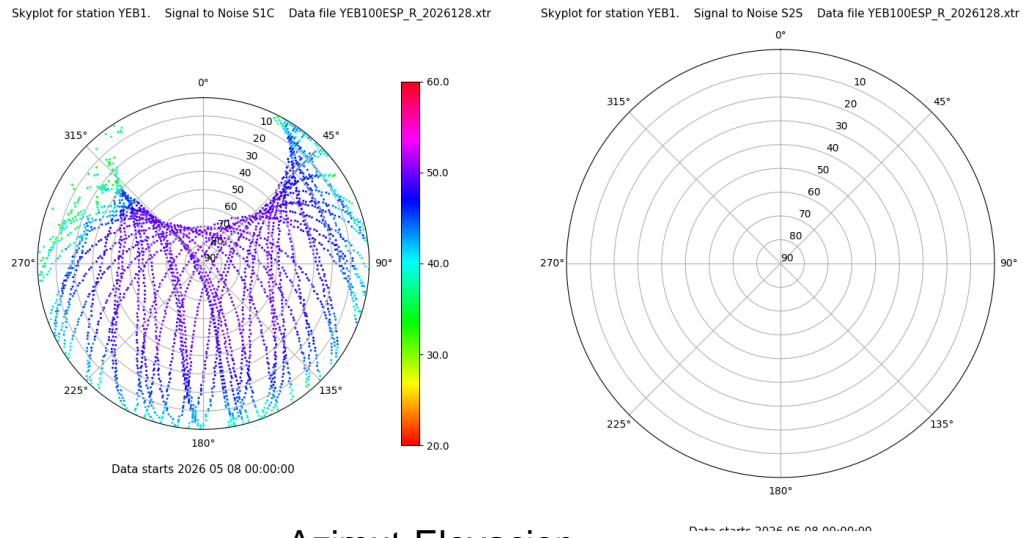


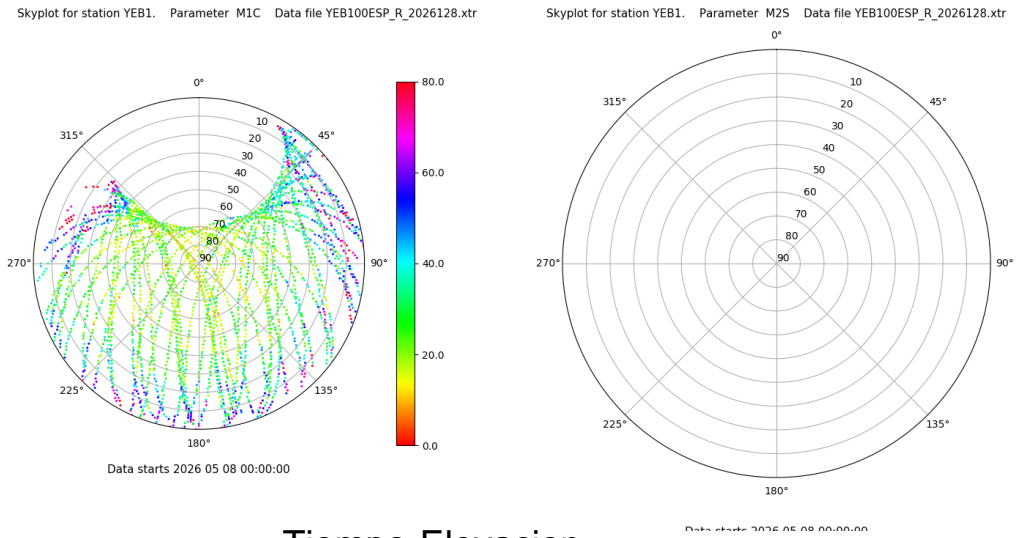
# Control de calidad GNSS GPS diario

Estacion: YEB1  
 Fecha: 2026 05 08  
 Dia del año: 128

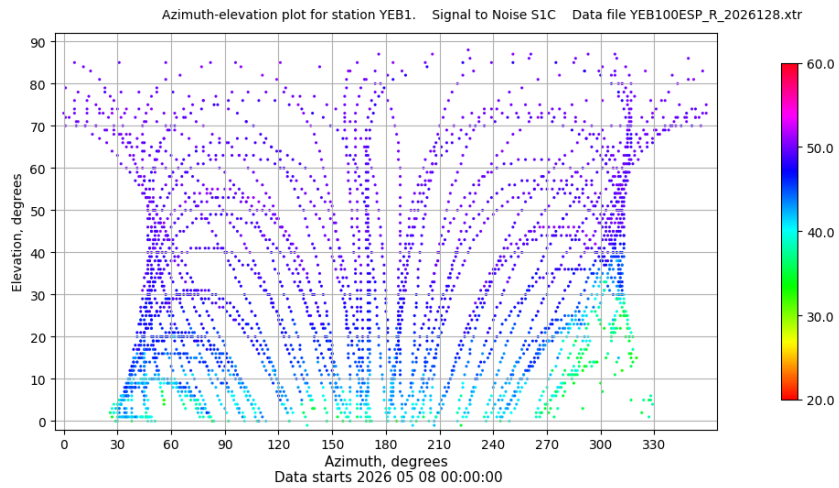
## Señal-Ruido GPS L1 y L2



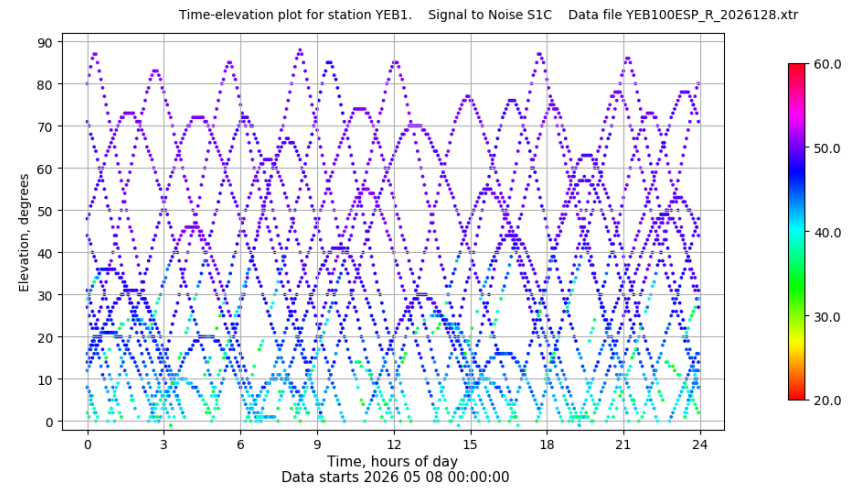
## Multipath GPS L1 y L2



## Azimuth-Elevacion



## Tiempo-Elevacion

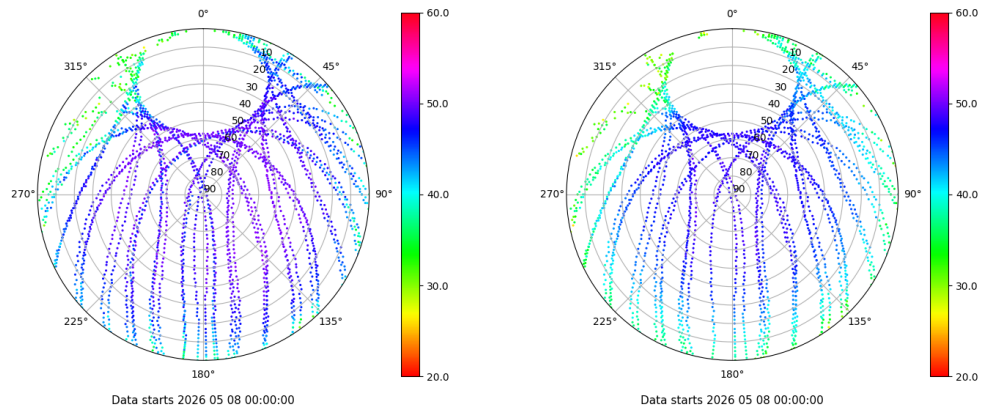


# Control de calidad GNSS GLO diario

Estacion: YEB1  
 Fecha: 2026 05 08  
 Dia del año: 128

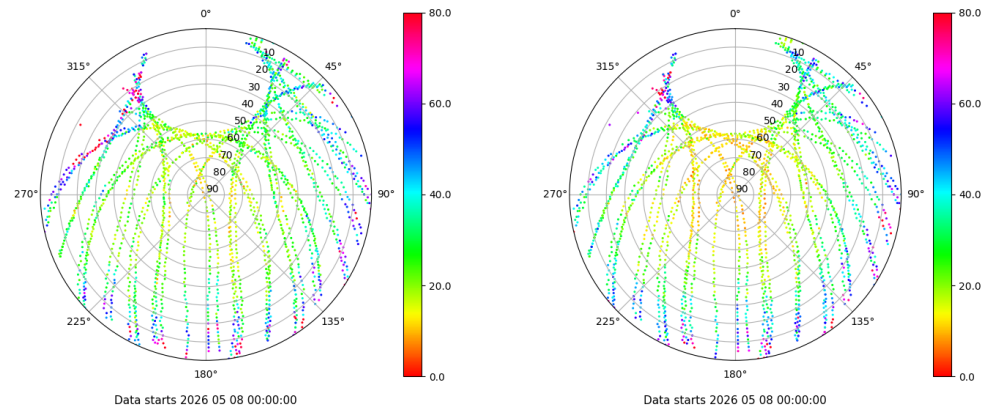
## Señal-Ruido GLO L1 y L2

Skyplot for station YEB1. Signal to Noise S1C Data file YEB100ESP\_R\_2026128.xtr Skyplot for station YEB1. Signal to Noise S2P Data file YEB100ESP\_R\_2026128.xtr



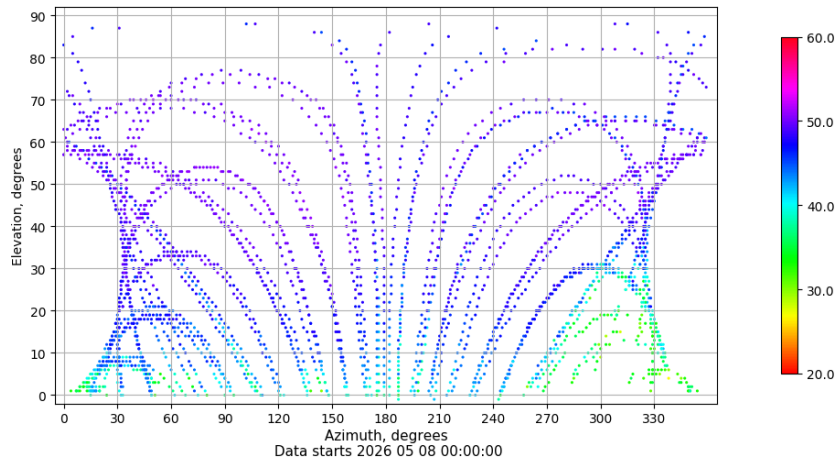
## Multipath GLO L1 y L2

Skyplot for station YEB1. Parameter M1C Data file YEB100ESP\_R\_2026128.xtr Skyplot for station YEB1. Parameter M2P Data file YEB100ESP\_R\_2026128.xtr



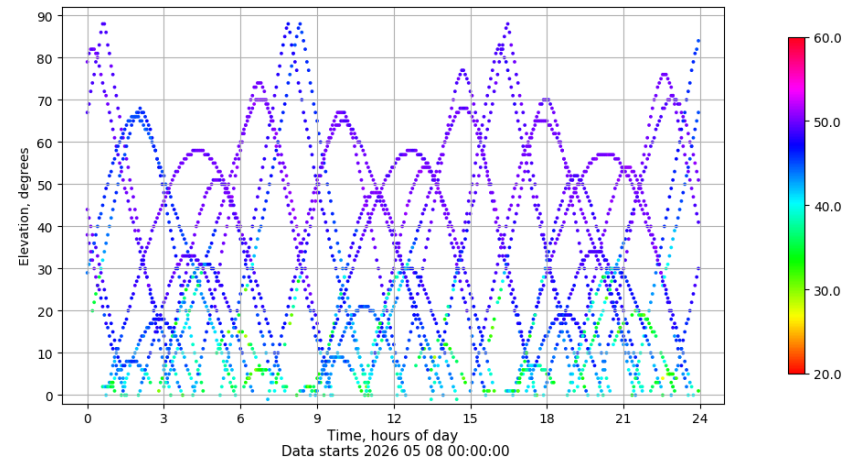
## Azimuth-Elevacion

Azimuth-elevation plot for station YEB1. Signal to Noise S1C Data file YEB100ESP\_R\_2026128.xtr



## Tiempo-Elevacion

Time-elevation plot for station YEB1. Signal to Noise S1C Data file YEB100ESP\_R\_2026128.xtr

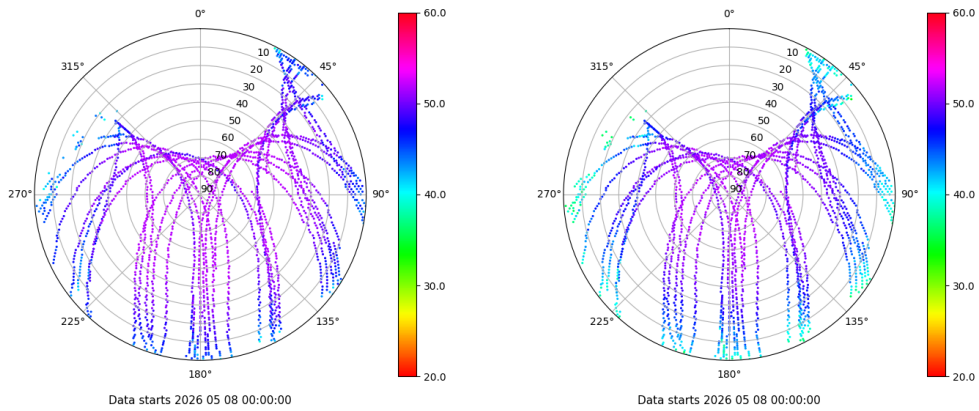


# Control de calidad GNSS GAL diario

Estacion: YEB1  
 Fecha: 2026 05 08  
 Dia del año: 128

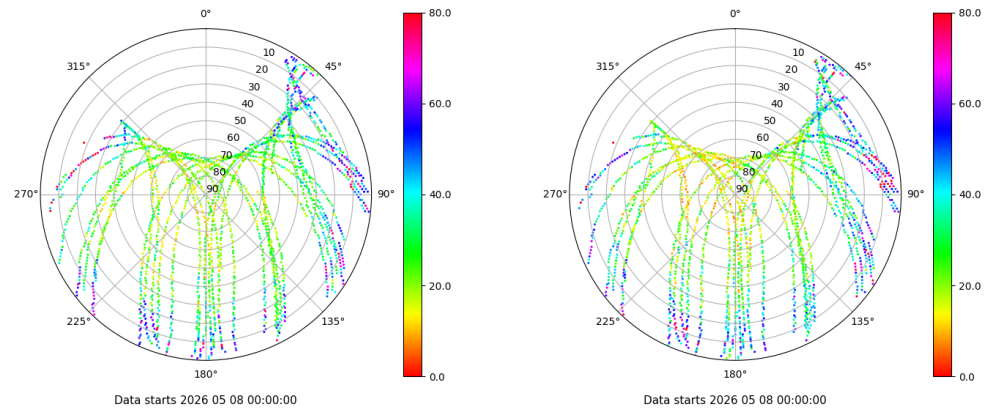
## Señal-Ruido GAL E1 y E5

Skyplot for station YEB1. Signal to Noise S1C Data file YEB100ESP\_R\_2026128.xtr Skyplot for station YEB1. Signal to Noise S5Q Data file YEB100ESP\_R\_2026128.xtr



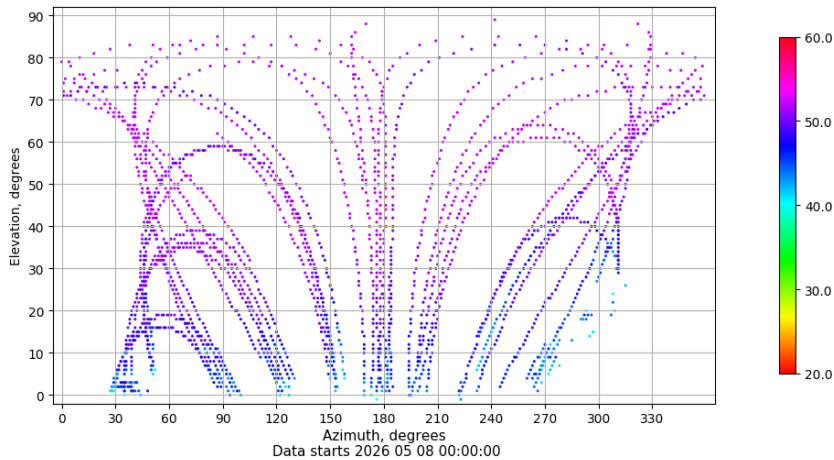
## Multipath GAL E1 y E5

Skyplot for station YEB1. Parameter M1C Data file YEB100ESP\_R\_2026128.xtr Skyplot for station YEB1. Parameter M5Q Data file YEB100ESP\_R\_2026128.xtr



## Azimuth-Elevacion

Azimuth-elevation plot for station YEB1. Signal to Noise S1C Data file YEB100ESP\_R\_2026128.xtr



## Tiempo-Elevacion

Time-elevation plot for station YEB1. Signal to Noise S1C Data file YEB100ESP\_R\_2026128.xtr

