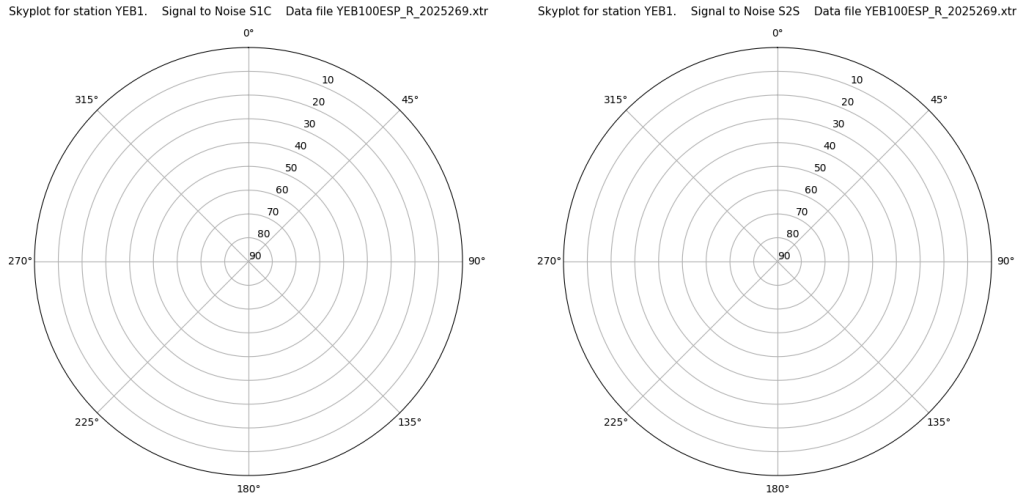


# Control de calidad GNSS GPS diario

Estacion: YEB1  
 Fecha: 2025 09 26  
 Dia del año: 269

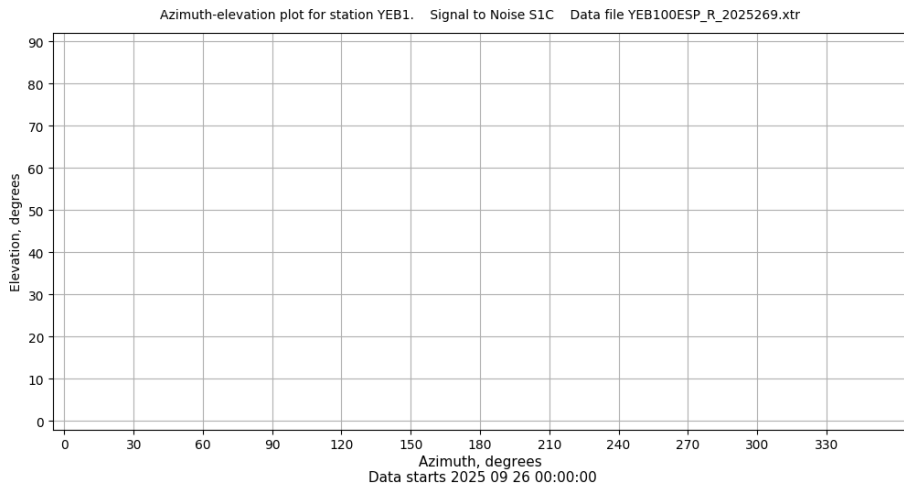
## Señal-Ruido GPS L1 y L2



Data starts 2025 09 26 00:00:00

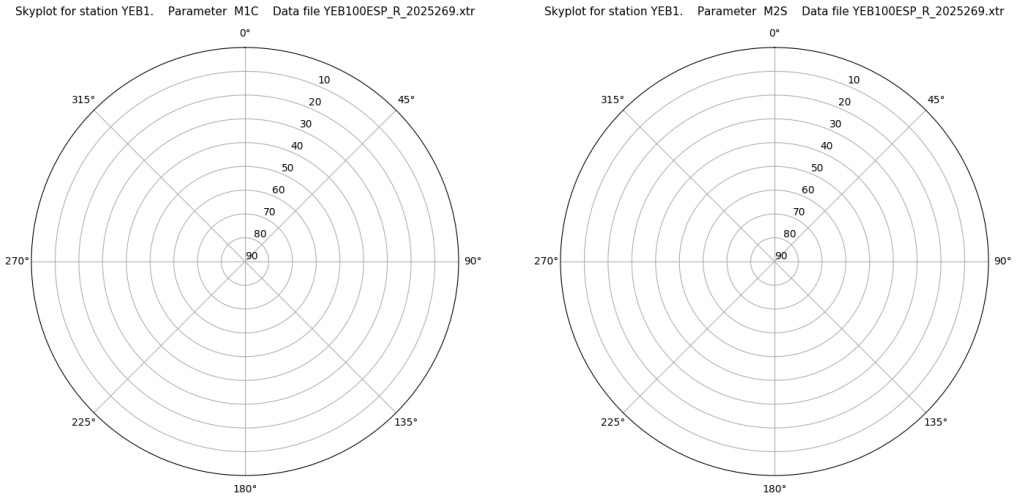
Data starts 2025 09 26 00:00:00

## Azimut-Elevacion



Data starts 2025 09 26 00:00:00

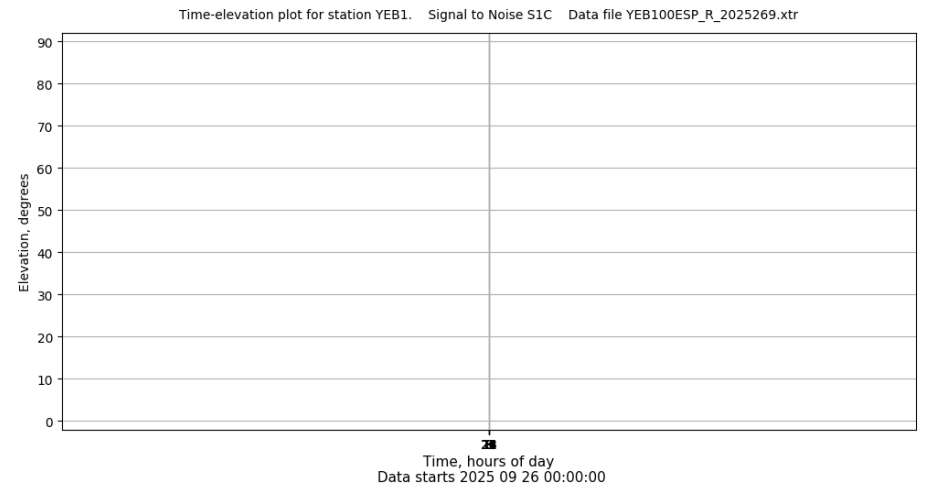
## Multipath GPS L1 y L2



Data starts 2025 09 26 00:00:00

Data starts 2025 09 26 00:00:00

## Tiempo-Elevacion

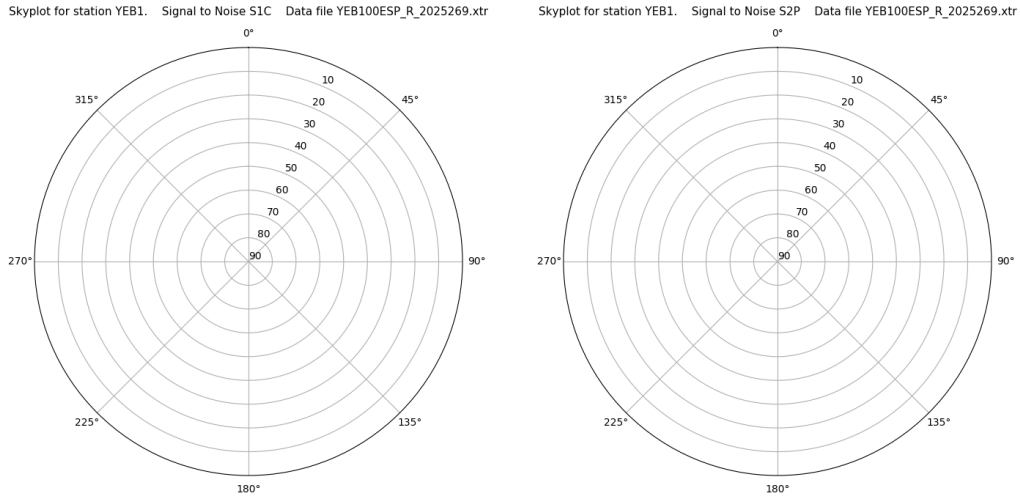


Data starts 2025 09 26 00:00:00

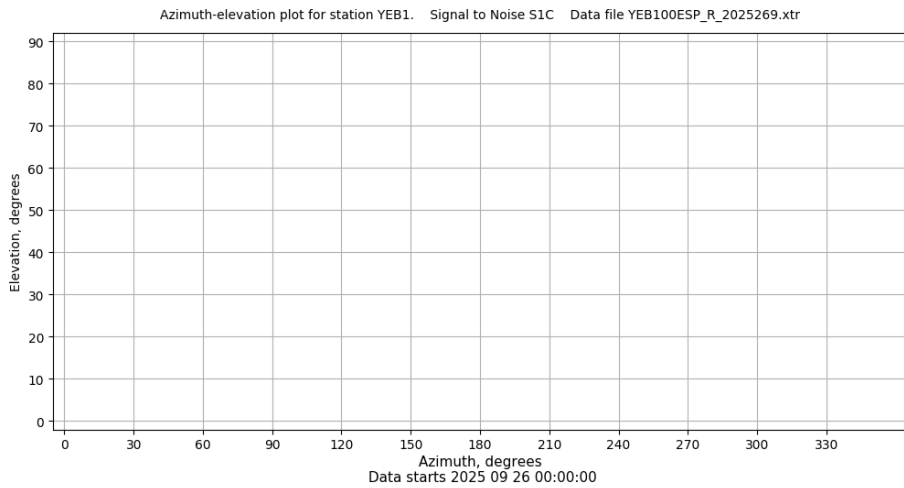
# Control de calidad GNSS GLO diario

Estacion: YEB1  
 Fecha: 2025 09 26  
 Dia del año: 269

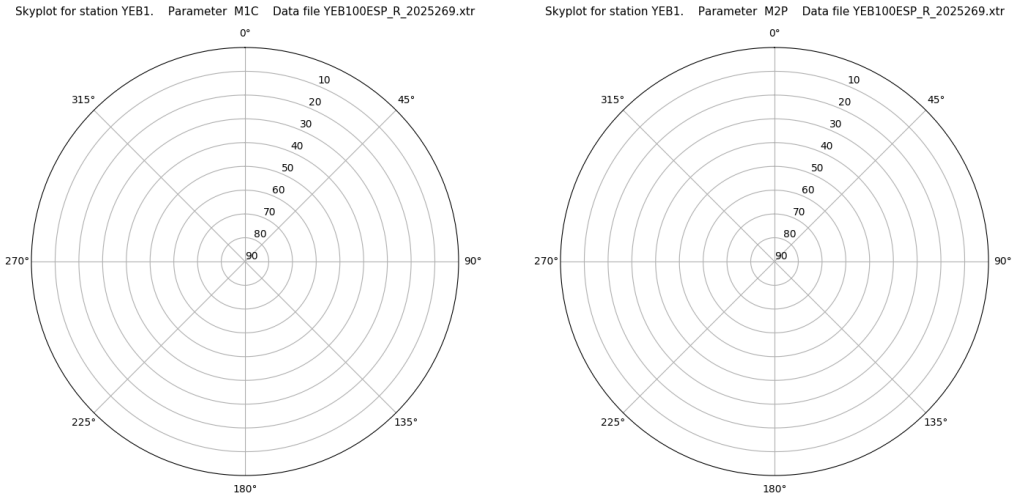
## Señal-Ruido GLO L1 y L2



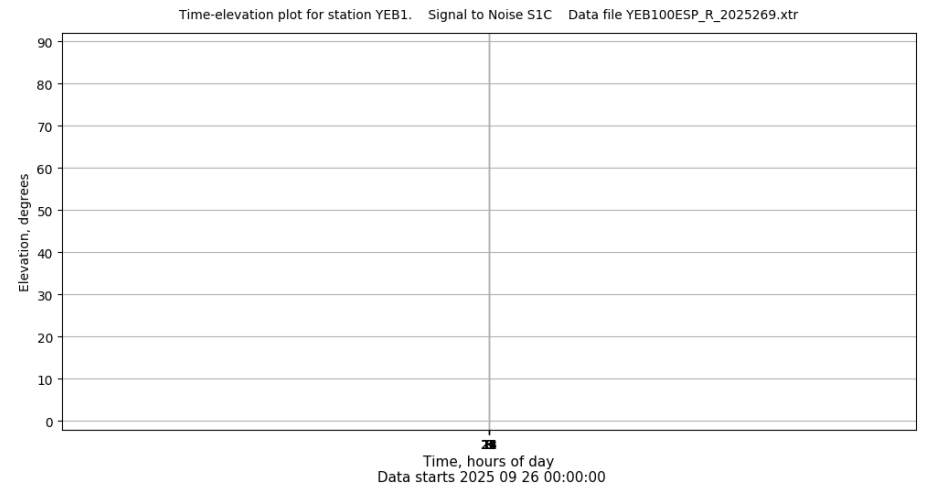
## Azimut-Elevacion



## Multipath GLO L1 y L2



## Tiempo-Elevacion

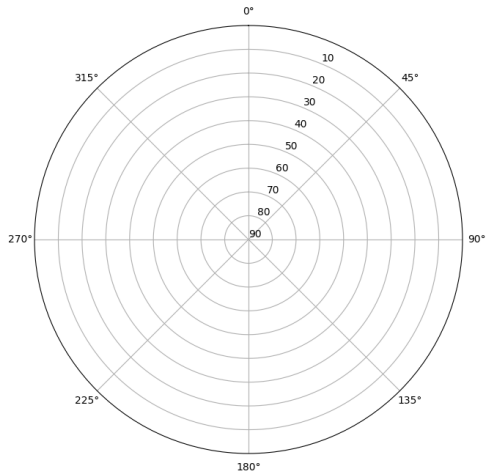


# Control de calidad GNSS GAL diario

Estacion: YEB1  
 Fecha: 2025 09 26  
 Dia del año: 269

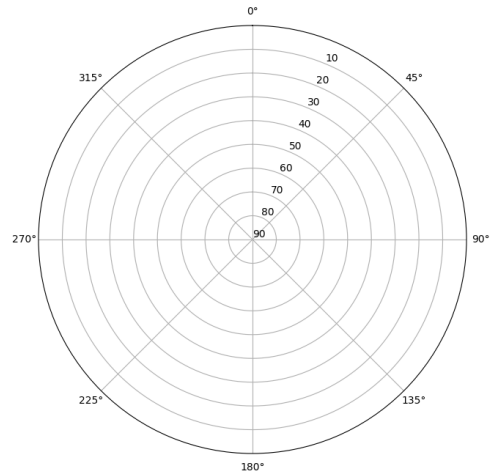
## Señal-Ruido GAL E1 y E5

Skyplot for station YEB1. Signal to Noise S1C Data file YEB100ESP\_R\_2025269.xtr



Data starts 2025 09 26 00:00:00

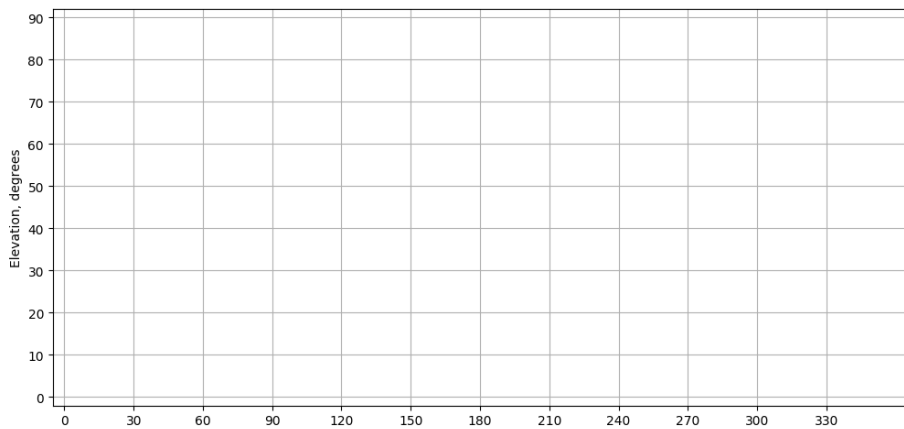
Skyplot for station YEB1. Signal to Noise S5Q Data file YEB100ESP\_R\_2025269.xtr



Data starts 2025 09 26 00:00:00

## Azimut-Elevacion

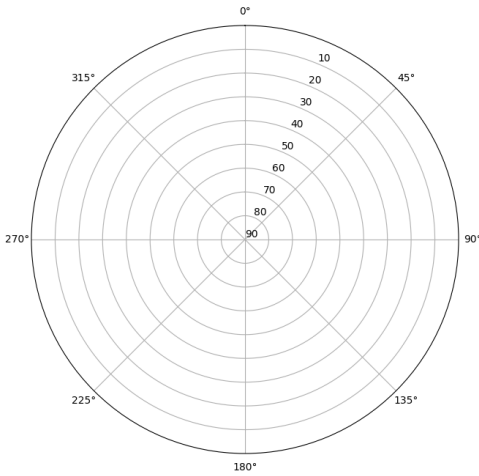
Azimuth-elevation plot for station YEB1. Signal to Noise S1C Data file YEB100ESP\_R\_2025269.xtr



Data starts 2025 09 26 00:00:00

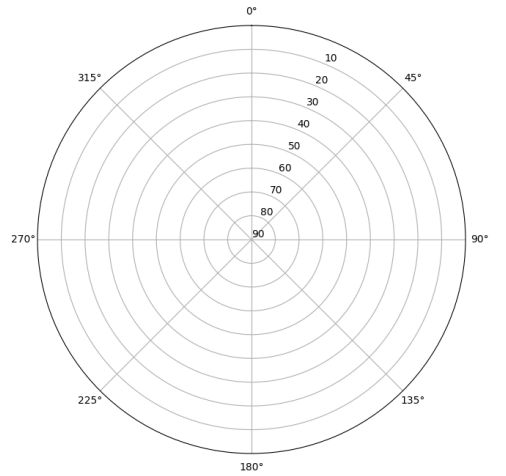
## Multipath GAL E1 y E5

Skyplot for station YEB1. Parameter M1C Data file YEB100ESP\_R\_2025269.xtr



Data starts 2025 09 26 00:00:00


Skyplot for station YEB1. Parameter M5Q Data file YEB100ESP\_R\_2025269.xtr



Data starts 2025 09 26 00:00:00

## Tiempo-Elevacion

Time-elevation plot for station YEB1. Signal to Noise S1C Data file YEB100ESP\_R\_2025269.xtr



Data starts 2025 09 26 00:00:00