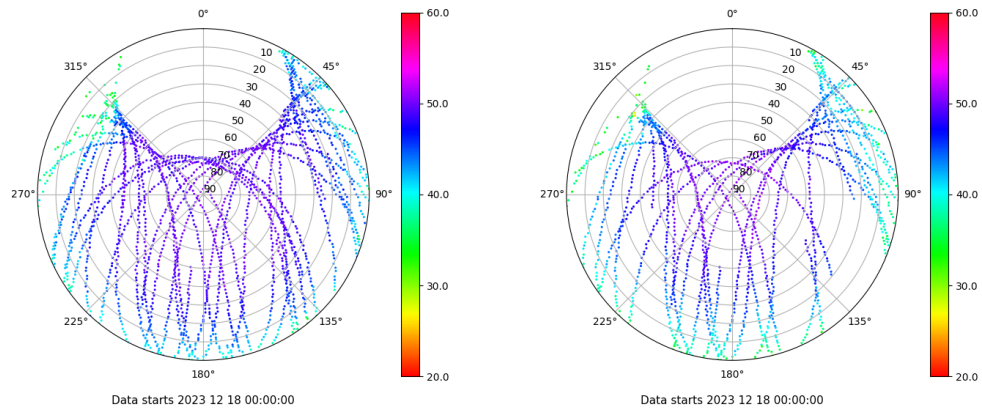


# Control de calidad GNSS GPS diario

Estacion: YEB1  
 Fecha: 2023 12 18  
 Dia del año: 352

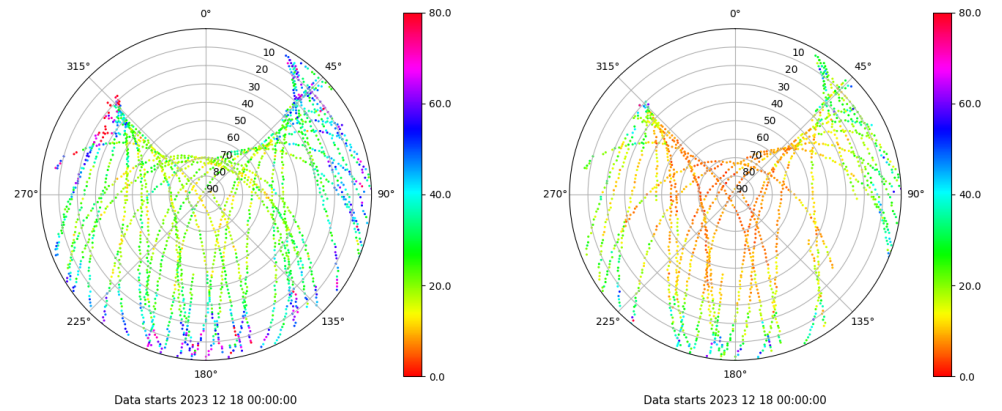
## Señal-Ruido GPS L1 y L2

Skyplot for station YEB1. Signal to Noise S1C Data file YEB100ESP\_R\_2023352.xtr Skyplot for station YEB1. Signal to Noise S2S Data file YEB100ESP\_R\_2023352.xtr



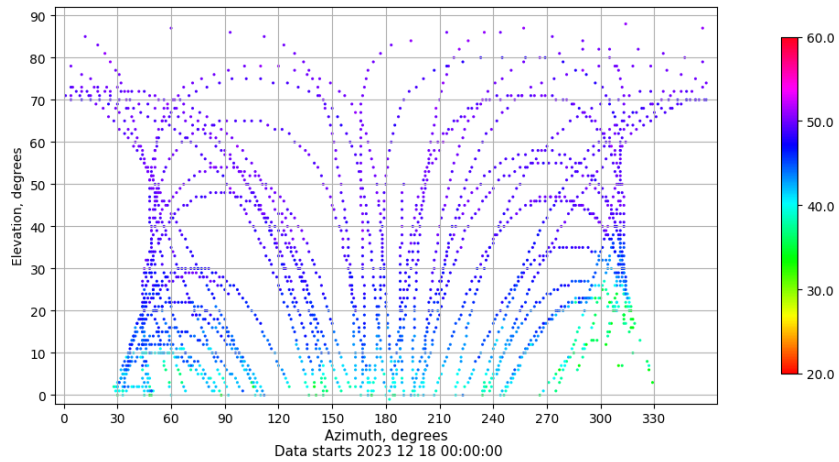
## Multipath GPS L1 y L2

Skyplot for station YEB1. Parameter M1C Data file YEB100ESP\_R\_2023352.xtr Skyplot for station YEB1. Parameter M2S Data file YEB100ESP\_R\_2023352.xtr



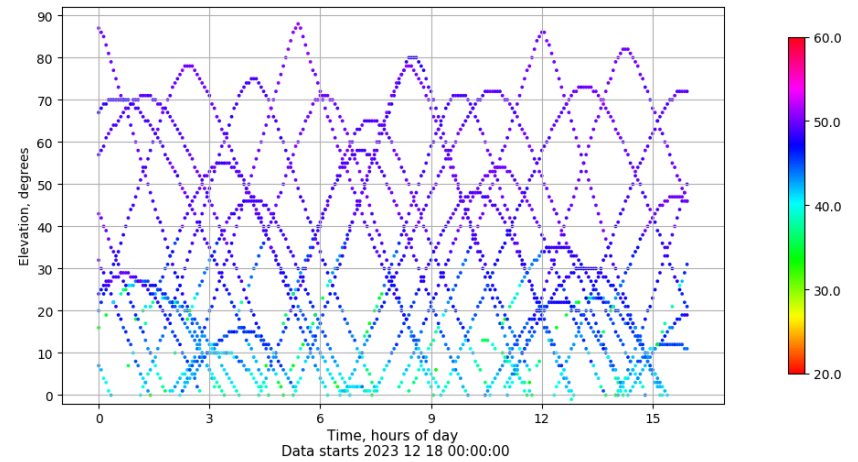
## Azimuth-Elevacion

Azimuth-elevation plot for station YEB1. Signal to Noise S1C Data file YEB100ESP\_R\_2023352.xtr



## Tiempo-Elevacion

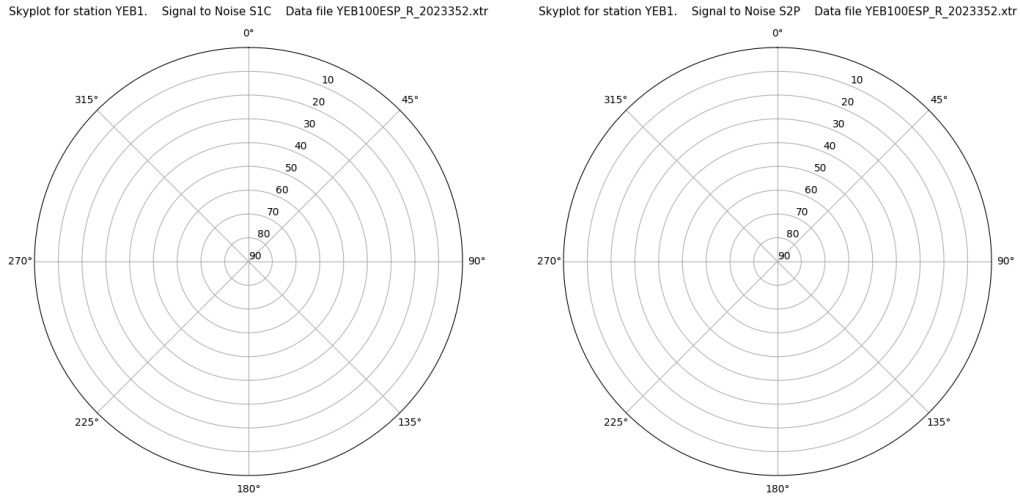
Time-elevation plot for station YEB1. Signal to Noise S1C Data file YEB100ESP\_R\_2023352.xtr



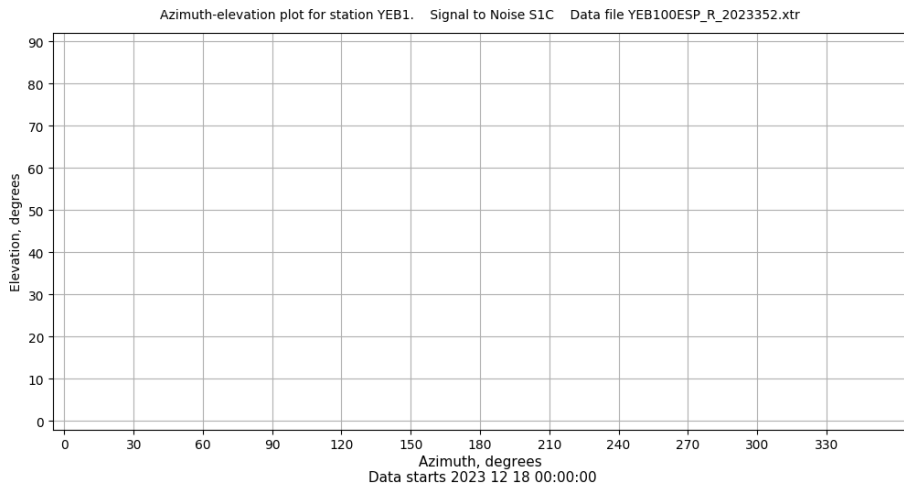
# Control de calidad GNSS GLO diario

Estacion: YEB1  
 Fecha: 2023 12 18  
 Dia del año: 352

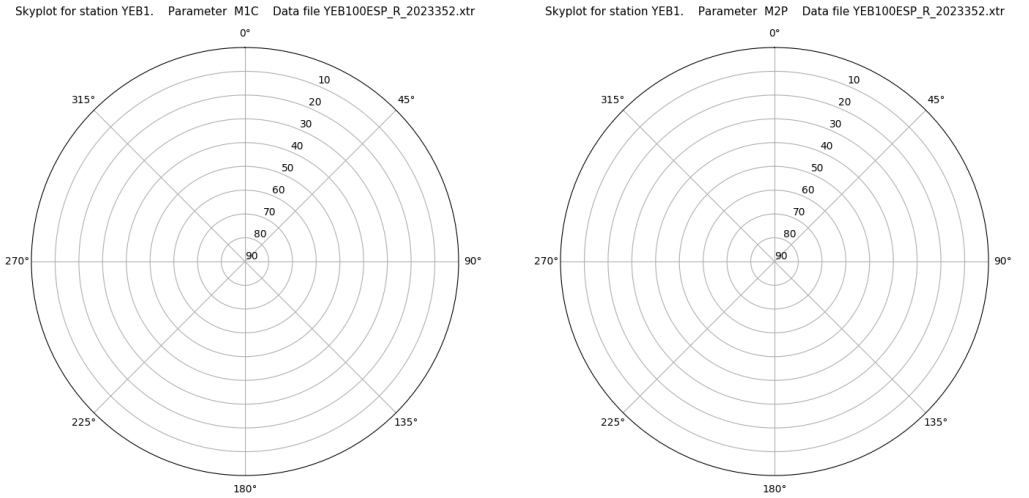
## Señal-Ruido GLO L1 y L2



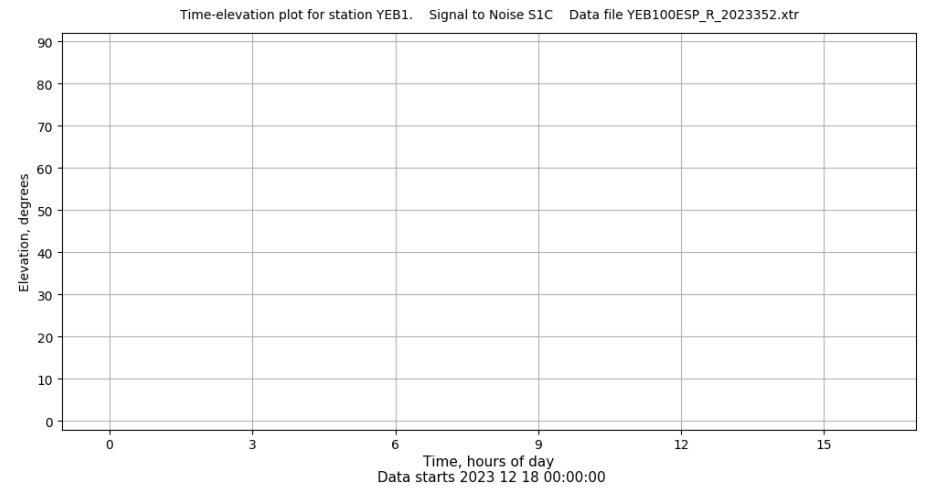
## Azimut-Elevacion



## Multipath GLO L1 y L2



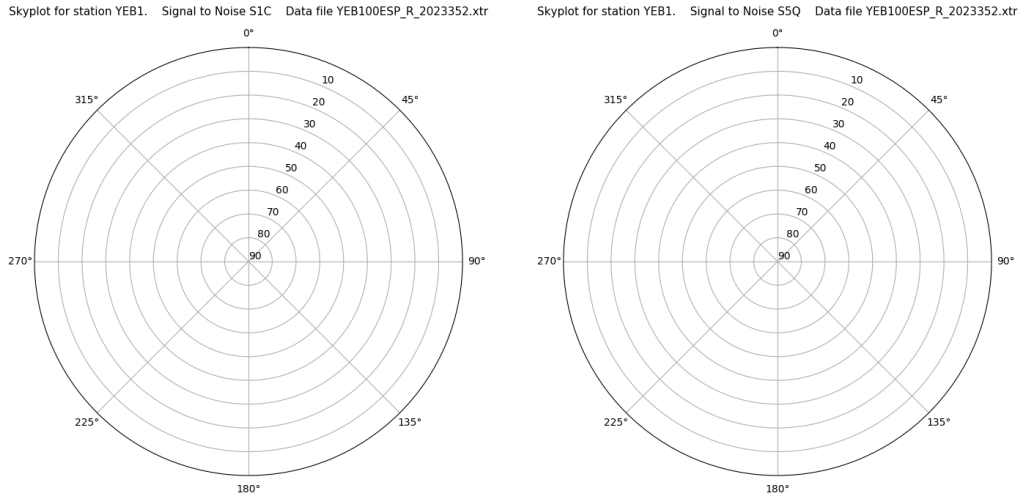
## Tiempo-Elevacion



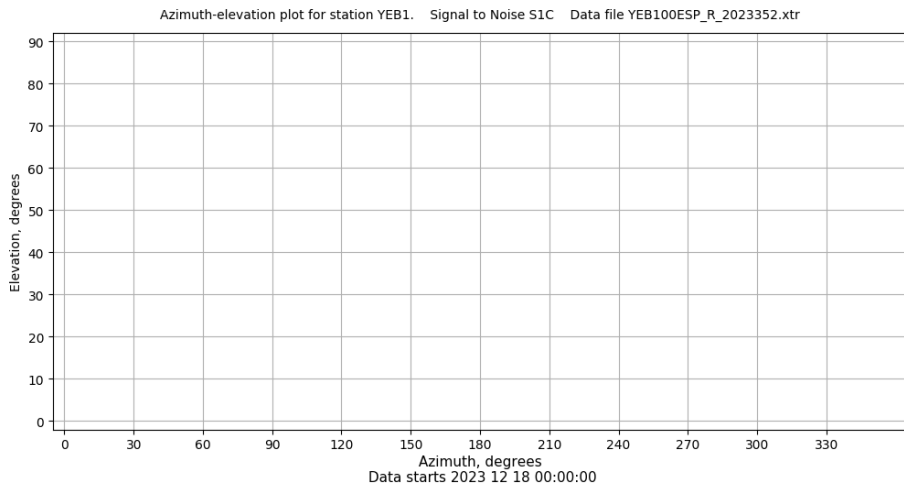
# Control de calidad GNSS GAL diario

Estacion: YEB1  
 Fecha: 2023 12 18  
 Dia del año: 352

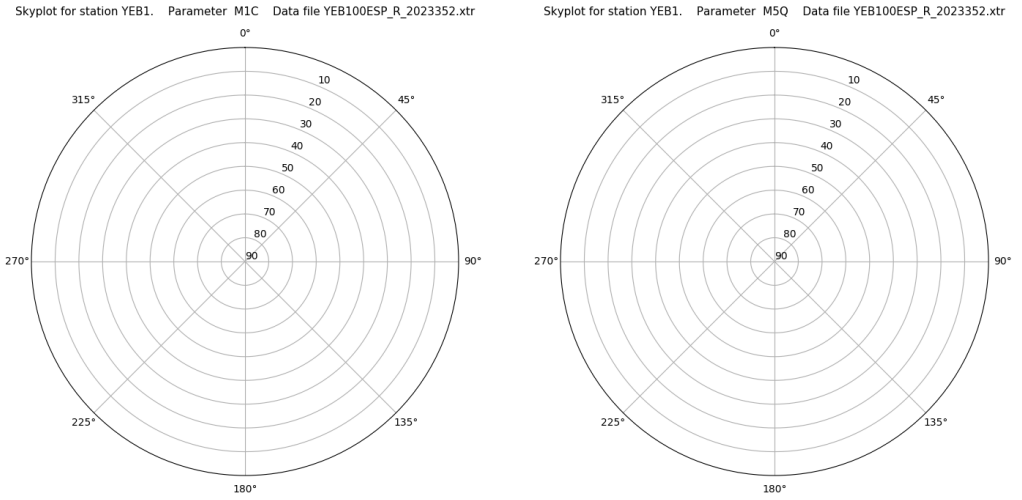
## Señal-Ruido GAL E1 y E5



## Azimut-Elevacion



## Multipath GAL E1 y E5



## Tiempo-Elevacion

