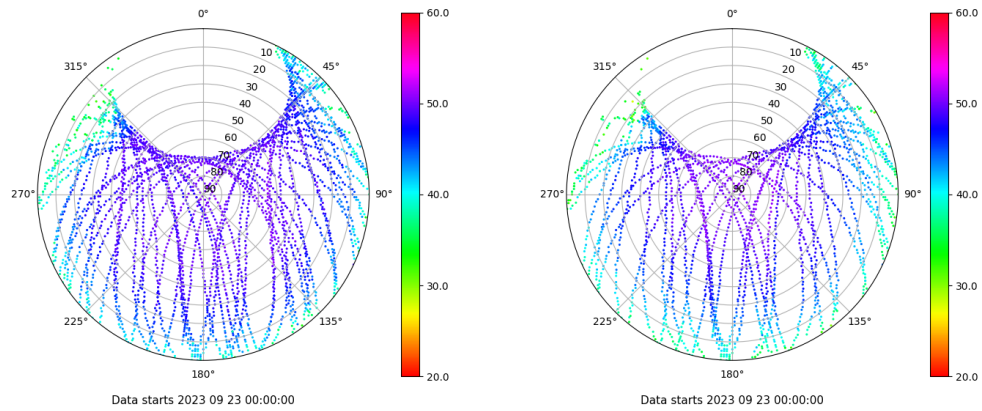


# Control de calidad GNSS GPS diario

Estacion: YEB1  
 Fecha: 2023 09 23  
 Dia del año: 266

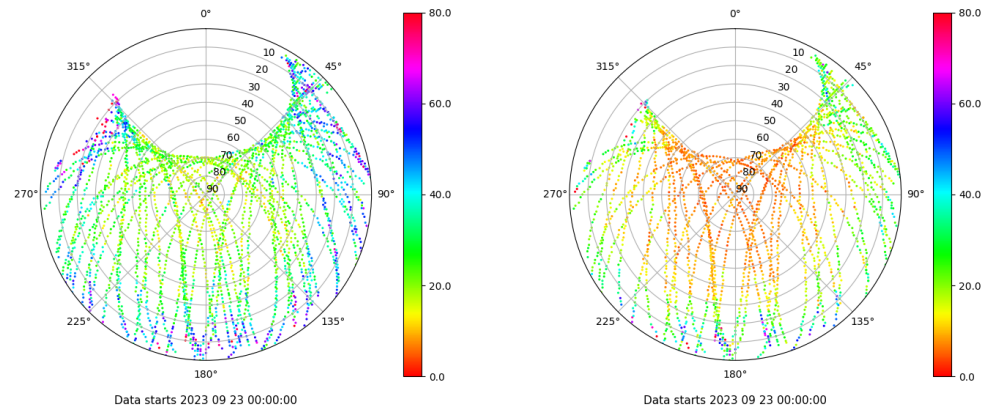
## Señal-Ruido GPS L1 y L2

Skyplot for station YEB1. Signal to Noise S1C Data file YEB100ESP\_R\_2023266.xtr Skyplot for station YEB1. Signal to Noise S2S Data file YEB100ESP\_R\_2023266.xtr



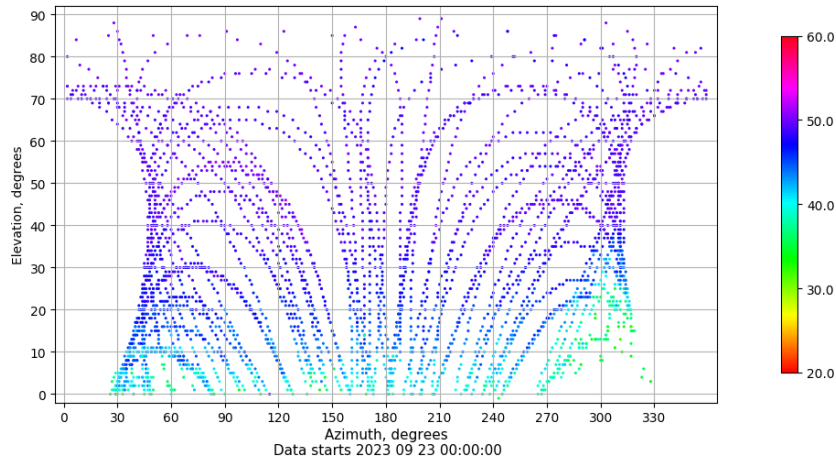
## Multipath GPS L1 y L2

Skyplot for station YEB1. Parameter M1C Data file YEB100ESP\_R\_2023266.xtr Skyplot for station YEB1. Parameter M2S Data file YEB100ESP\_R\_2023266.xtr



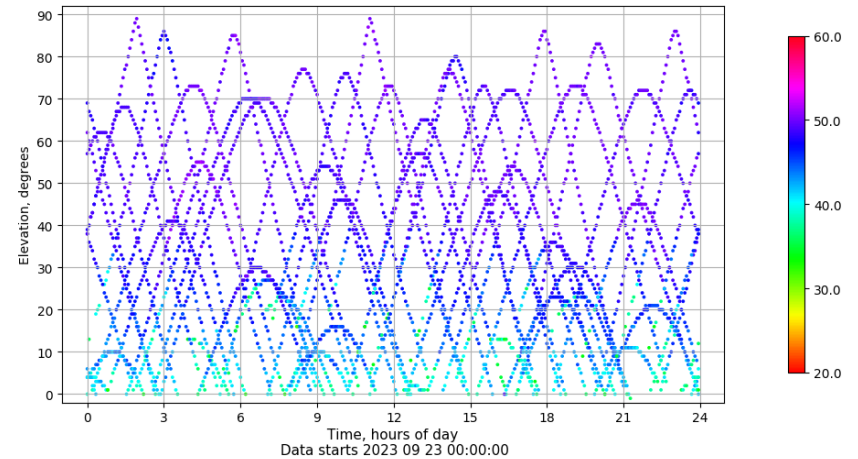
## Azimuth-Elevacion

Azimuth-elevation plot for station YEB1. Signal to Noise S1C Data file YEB100ESP\_R\_2023266.xtr



## Tiempo-Elevacion

Time-elevation plot for station YEB1. Signal to Noise S1C Data file YEB100ESP\_R\_2023266.xtr



# Control de calidad GNSS GLO diario

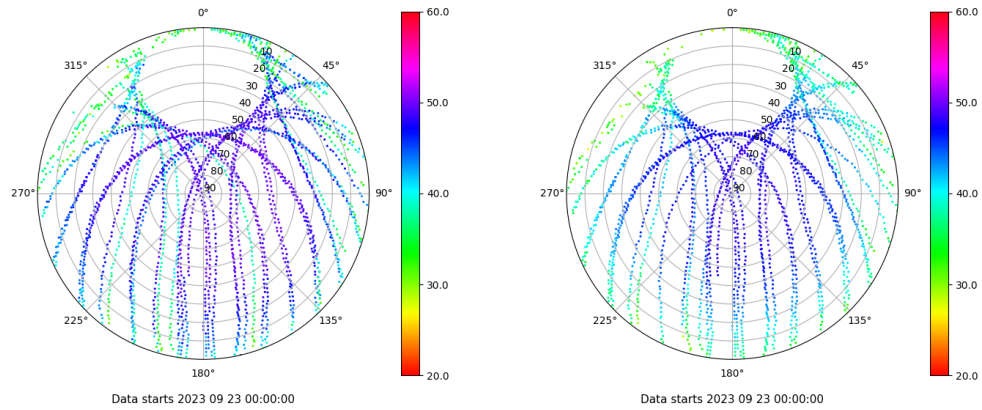
Estacion: YEB1

Fecha: 2023 09 23

Dia del año: 266

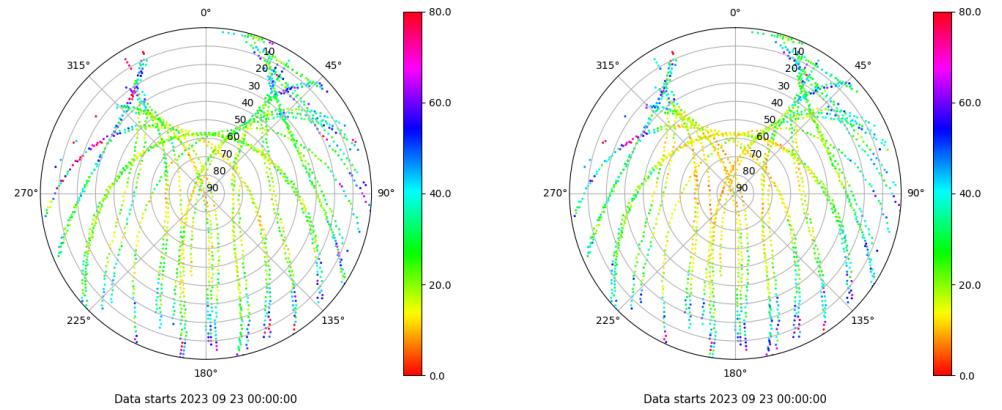
## Señal-Ruido GLO L1 y L2

Skyplot for station YEB1. Signal to Noise S1C Data file YEB100ESP\_R\_2023266.xtr Skyplot for station YEB1. Signal to Noise S2P Data file YEB100ESP\_R\_2023266.xtr



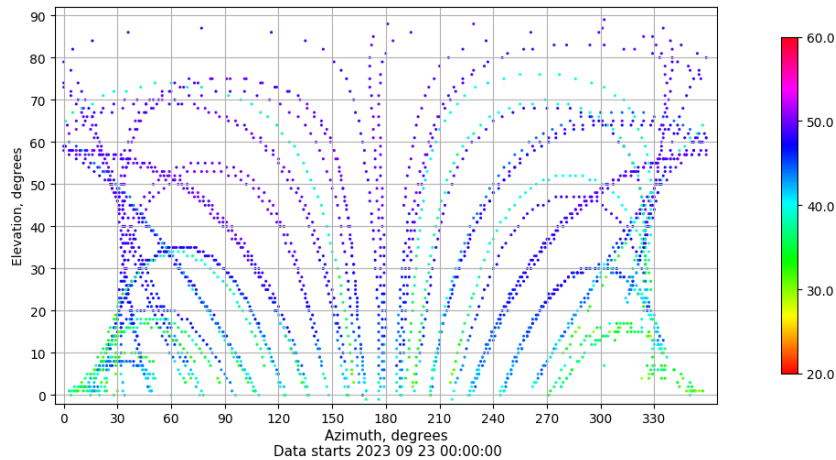
## Multipath GLO L1 y L2

Skyplot for station YEB1. Parameter M1C Data file YEB100ESP\_R\_2023266.xtr Skyplot for station YEB1. Parameter M2P Data file YEB100ESP\_R\_2023266.xtr



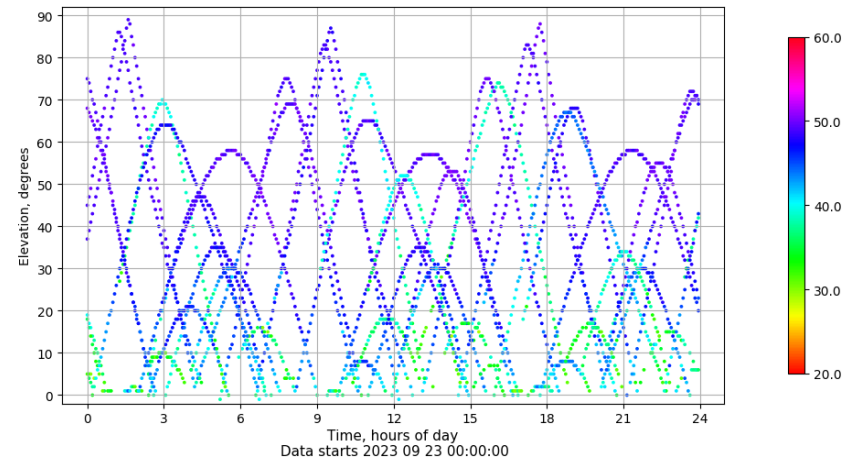
## Azimuth-Elevacion

Azimuth-elevation plot for station YEB1. Signal to Noise S1C Data file YEB100ESP\_R\_2023266.xtr



## Tiempo-Elevacion

Time-elevation plot for station YEB1. Signal to Noise S1C Data file YEB100ESP\_R\_2023266.xtr



# Control de calidad GNSS GAL diario

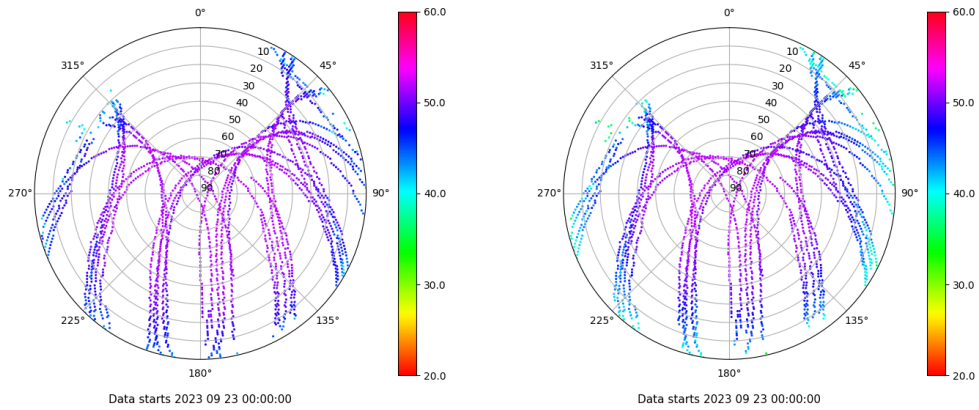
Estacion: YEB1

Fecha: 2023 09 23

Dia del año: 266

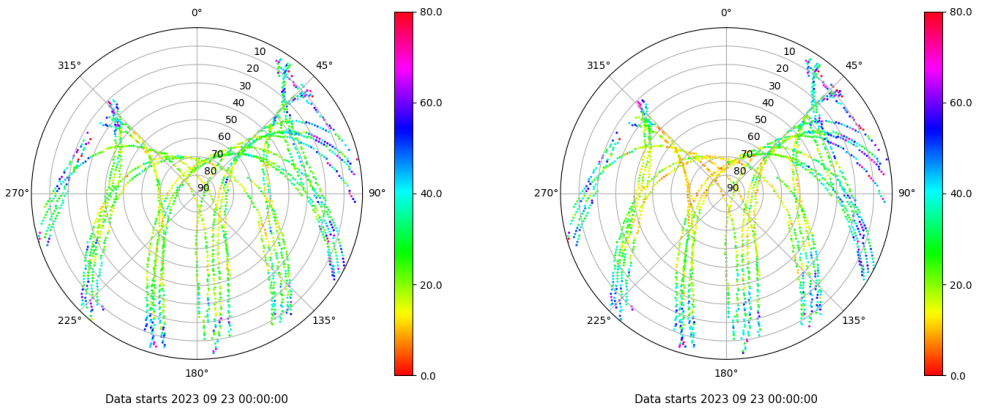
## Señal-Ruido GAL E1 y E5

Skyplot for station YEB1. Signal to Noise S1C Data file YEB100ESP\_R\_2023266.xtr Skyplot for station YEB1. Signal to Noise S5Q Data file YEB100ESP\_R\_2023266.xtr



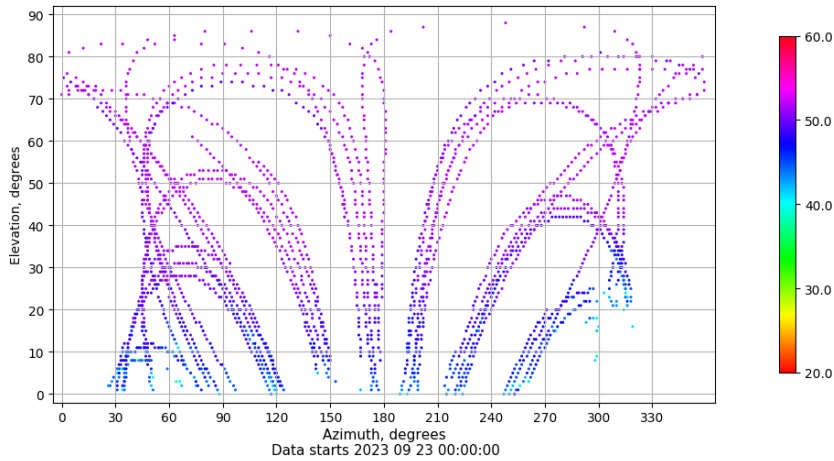
## Multipath GAL E1 y E5

Skyplot for station YEB1. Parameter M1C Data file YEB100ESP\_R\_2023266.xtr Skyplot for station YEB1. Parameter M5Q Data file YEB100ESP\_R\_2023266.xtr



## Azimuth-Elevacion

Azimuth-elevation plot for station YEB1. Signal to Noise S1C Data file YEB100ESP\_R\_2023266.xtr



## Tiempo-Elevacion

Time-elevation plot for station YEB1. Signal to Noise S1C Data file YEB100ESP\_R\_2023266.xtr

