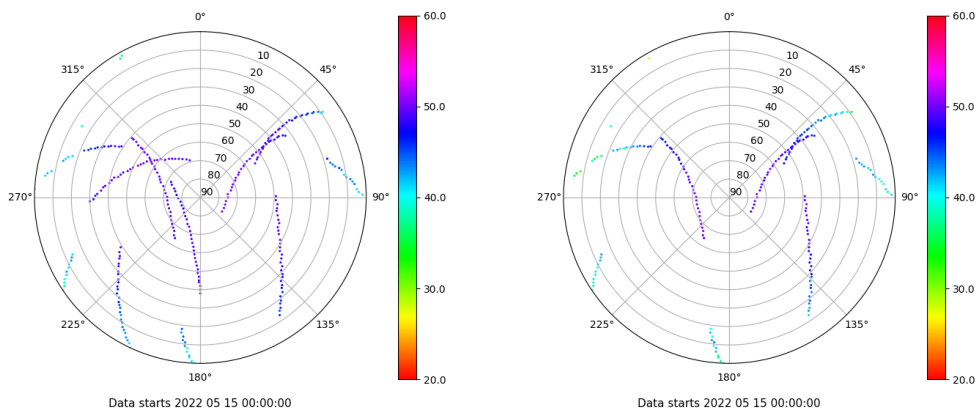


Control de calidad GNSS GPS diario

Estacion: YEB1
 Fecha: 2022 05 15
 Dia del año: 135

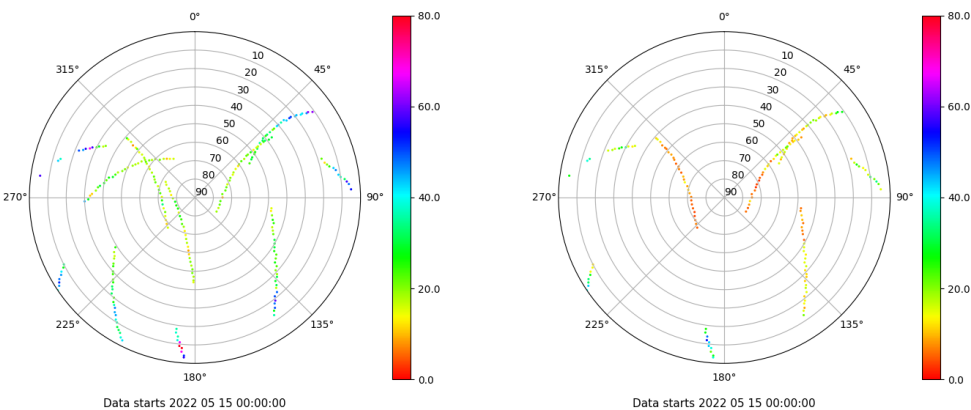
Señal-Ruido GPS L1 y L2

Skyplot for station YEB1. Signal to Noise S1C Data file YEB100ESP_R_2022135.xtr Skyplot for station YEB1. Signal to Noise S2S Data file YEB100ESP_R_2022135.xtr



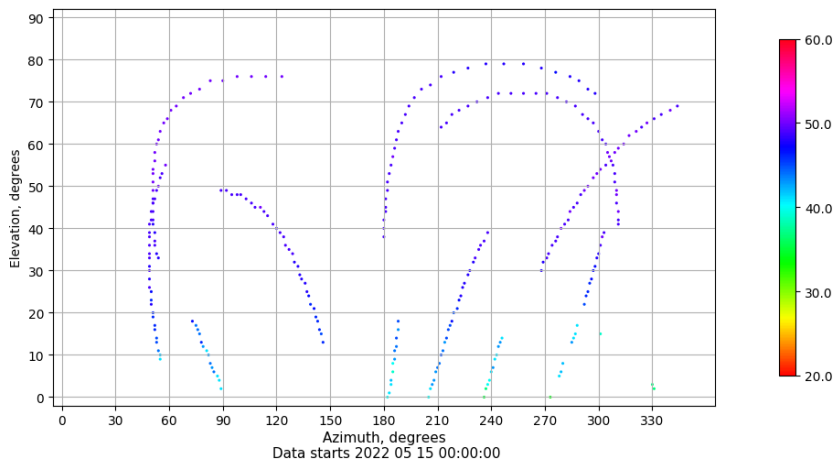
Multipath GPS L1 y L2

Skyplot for station YEB1. Parameter M1C Data file YEB100ESP_R_2022135.xtr Skyplot for station YEB1. Parameter M2S Data file YEB100ESP_R_2022135.xtr



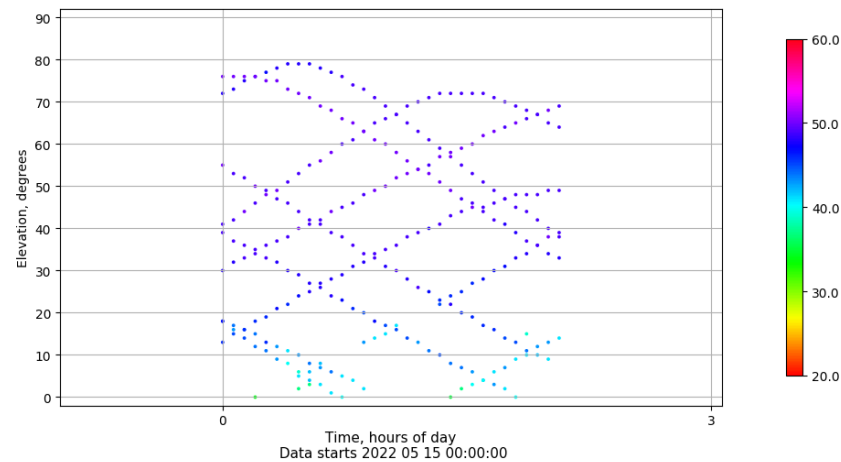
Azimut-Elevacion

Azimuth-elevation plot for station YEB1. Signal to Noise S1C Data file YEB100ESP_R_2022135.xtr



Tiempo-Elevacion

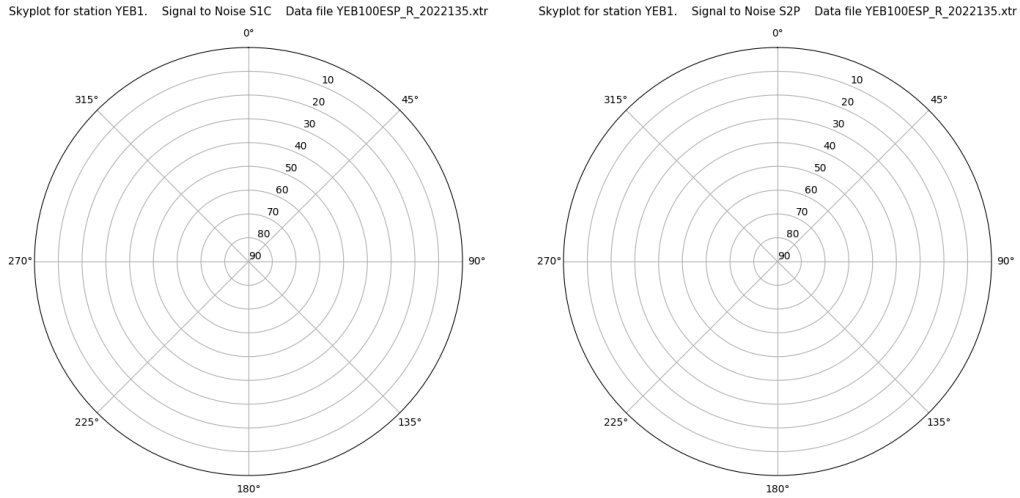
Time-elevation plot for station YEB1. Signal to Noise S1C Data file YEB100ESP_R_2022135.xtr



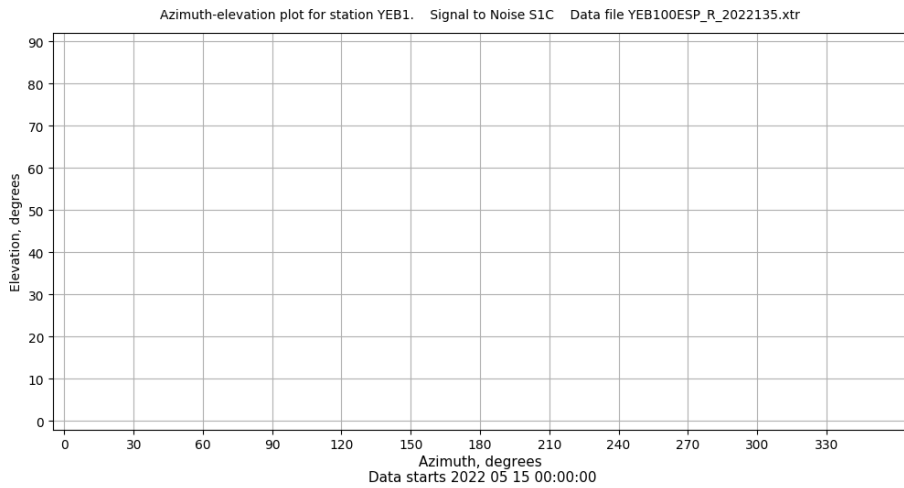
Control de calidad GNSS GLO diario

Estacion: YEB1
 Fecha: 2022 05 15
 Dia del año: 135

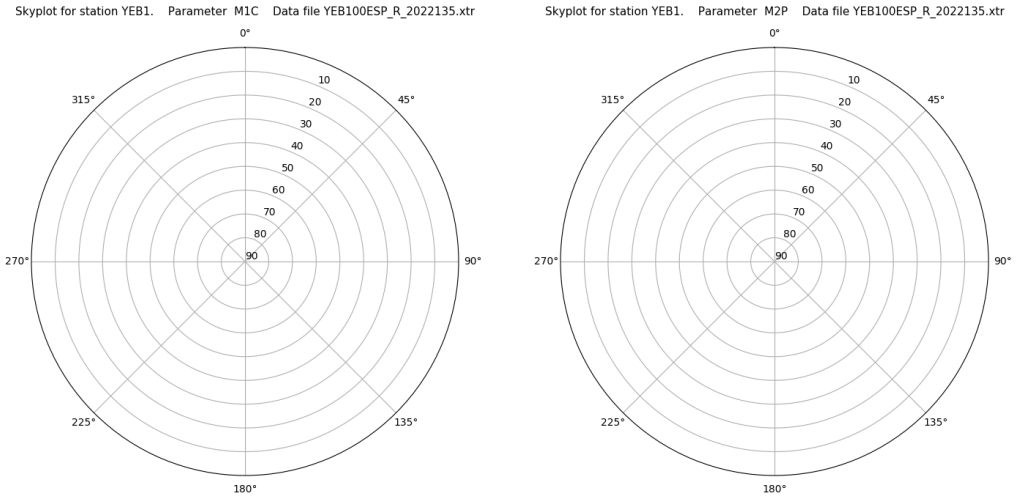
Señal-Ruido GLO L1 y L2



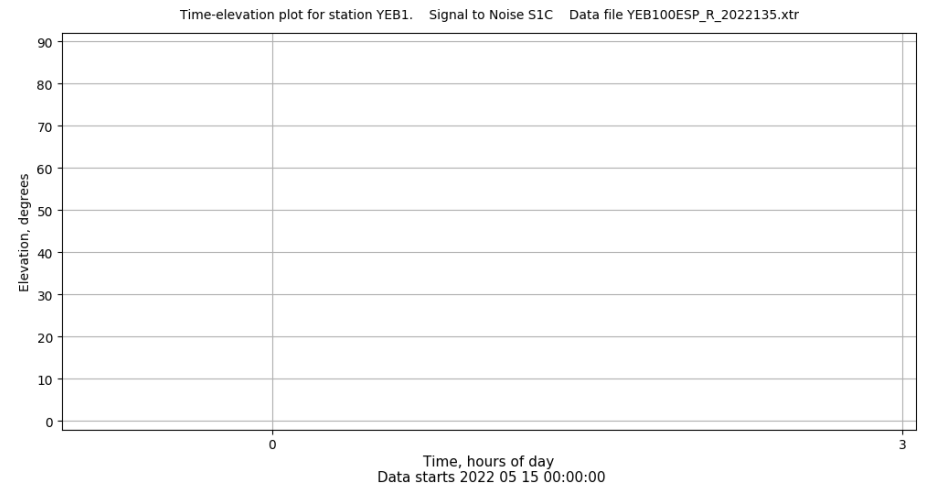
Azimut-Elevacion



Multipath GLO L1 y L2



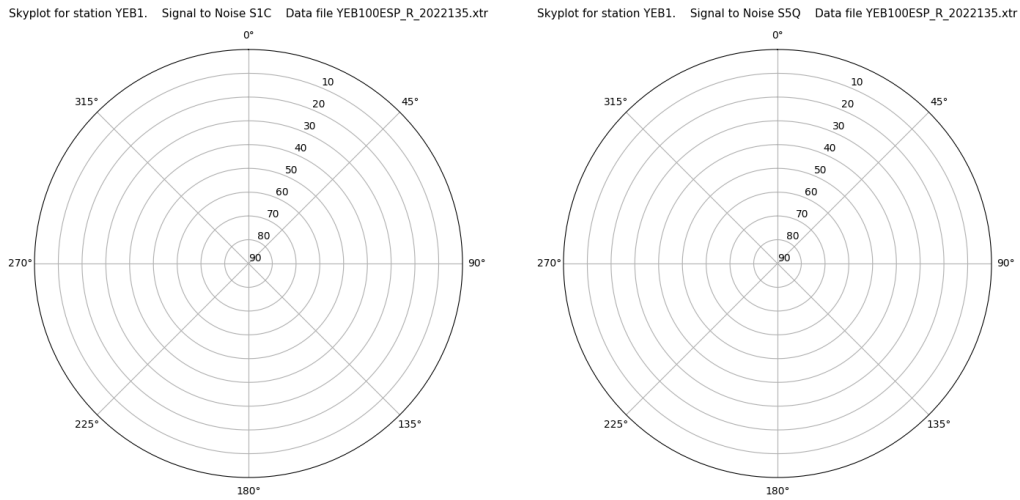
Tiempo-Elevacion



Control de calidad GNSS GAL diario

Estacion: YEB1
 Fecha: 2022 05 15
 Dia del año: 135

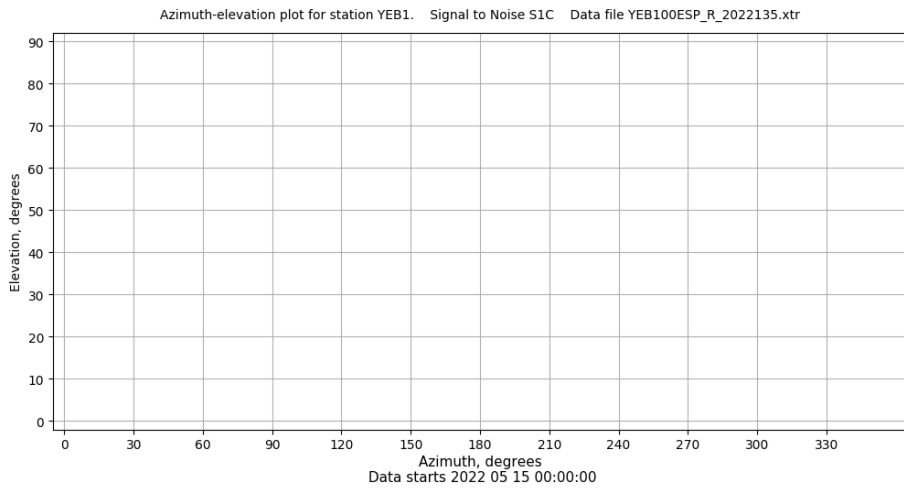
Señal-Ruido GAL E1 y E5



Data starts 2022 05 15 00:00:00

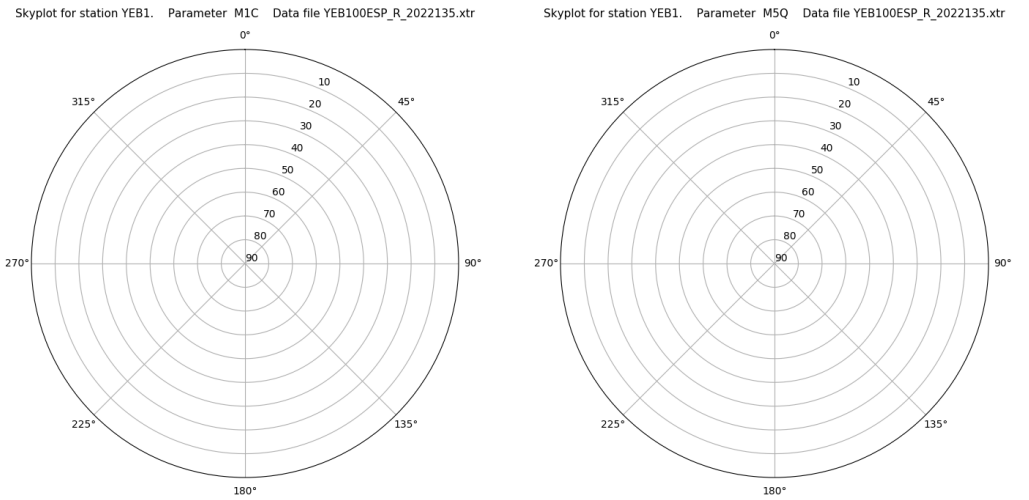
Data starts 2022 05 15 00:00:00

Azimut-Elevacion



Data starts 2022 05 15 00:00:00

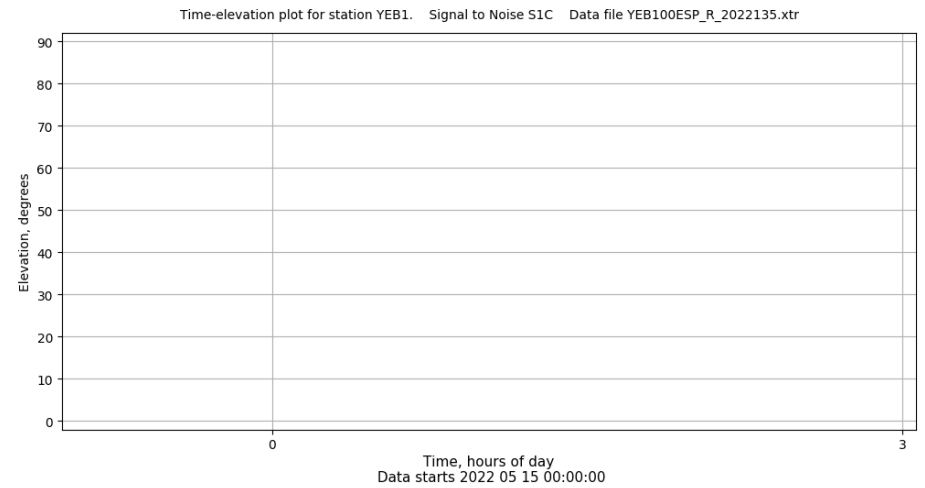
Multipath GAL E1 y E5



Data starts 2022 05 15 00:00:00

Data starts 2022 05 15 00:00:00

Tiempo-Elevacion



Data starts 2022 05 15 00:00:00