

Control de calidad GNSS GPS diario

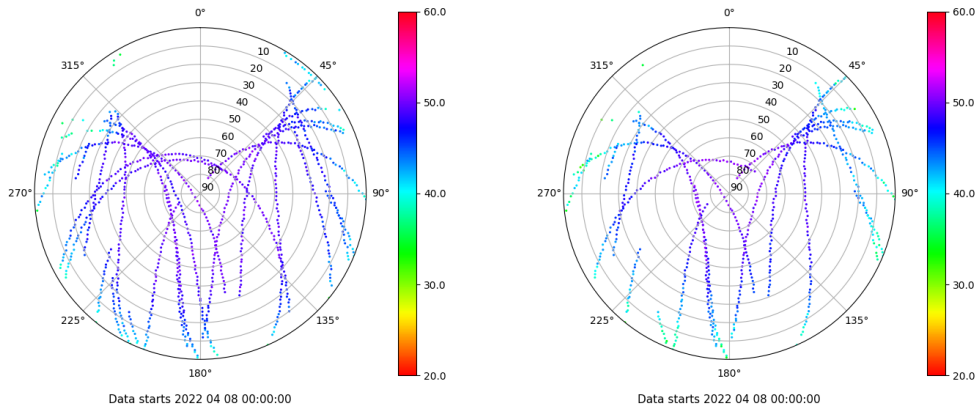
Estacion: YEB1

Fecha: 2022 04 08

Dia del año: 098

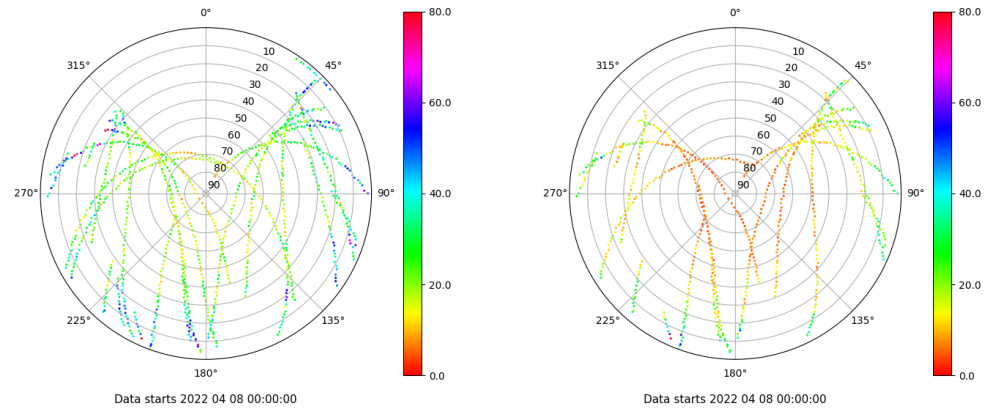
Señal-Ruido GPS L1 y L2

Skyplot for station YEB1. Signal to Noise S1C Data file YEB100ESP_R_2022098.xtr Skyplot for station YEB1. Signal to Noise S2S Data file YEB100ESP_R_2022098.xtr



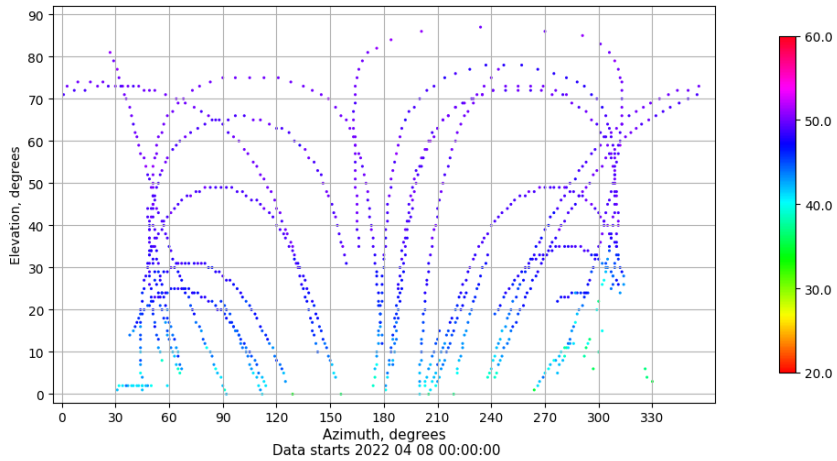
Multipath GPS L1 y L2

Skyplot for station YEB1. Parameter M1C Data file YEB100ESP_R_2022098.xtr Skyplot for station YEB1. Parameter M2S Data file YEB100ESP_R_2022098.xtr



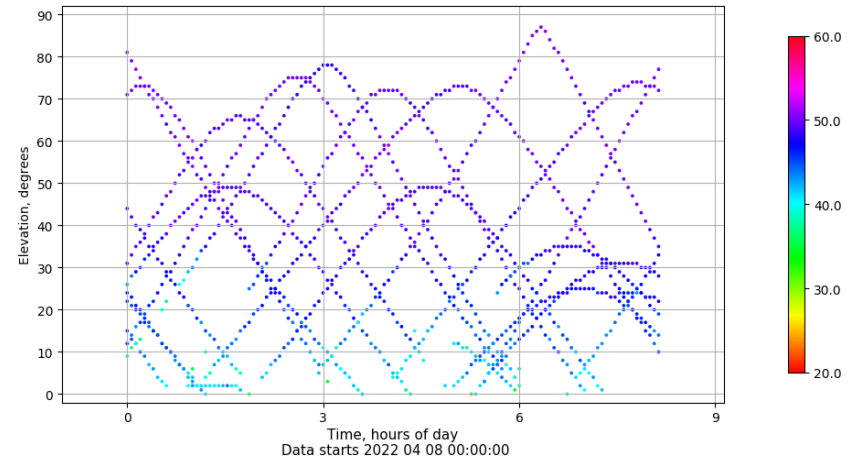
Azimuth-Elevacion

Azimuth-elevation plot for station YEB1. Signal to Noise S1C Data file YEB100ESP_R_2022098.xtr



Tiempo-Elevacion

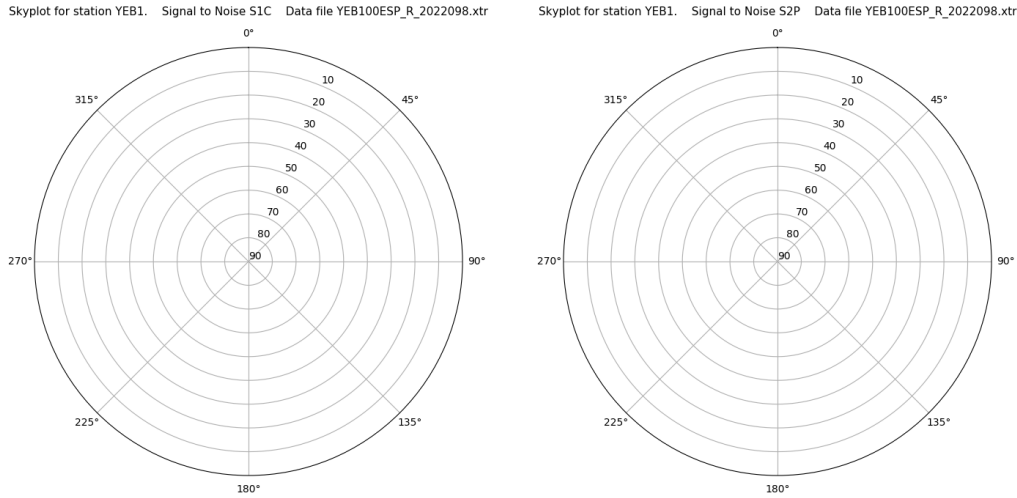
Time-elevation plot for station YEB1. Signal to Noise S1C Data file YEB100ESP_R_2022098.xtr



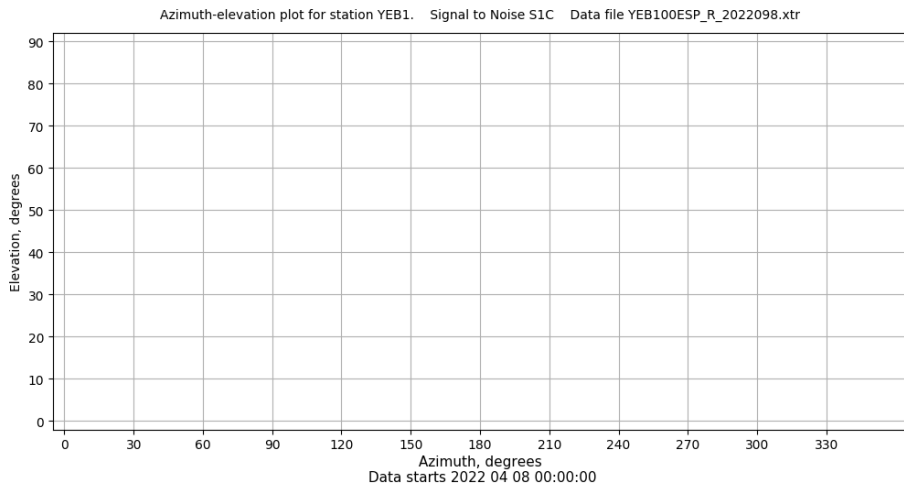
Control de calidad GNSS GLO diario

Estacion: YEB1
 Fecha: 2022 04 08
 Dia del año: 098

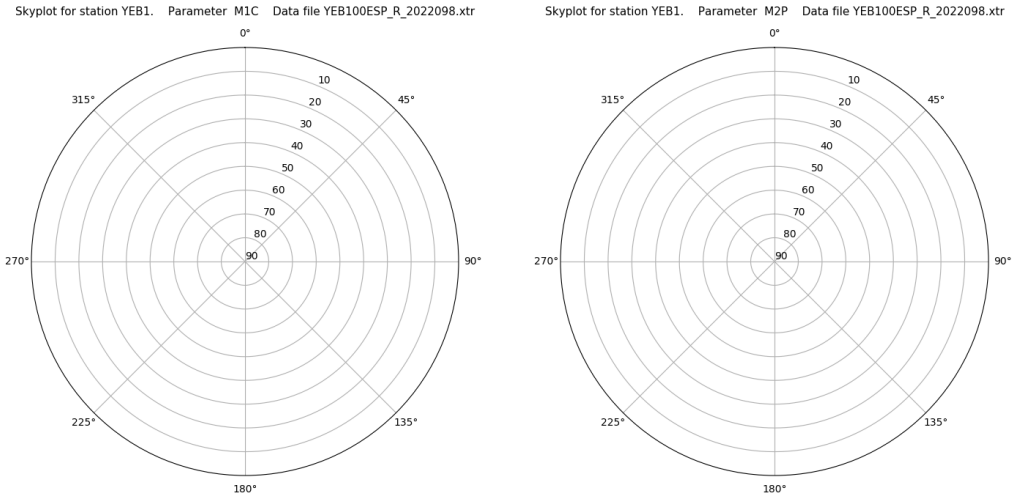
Señal-Ruido GLO L1 y L2



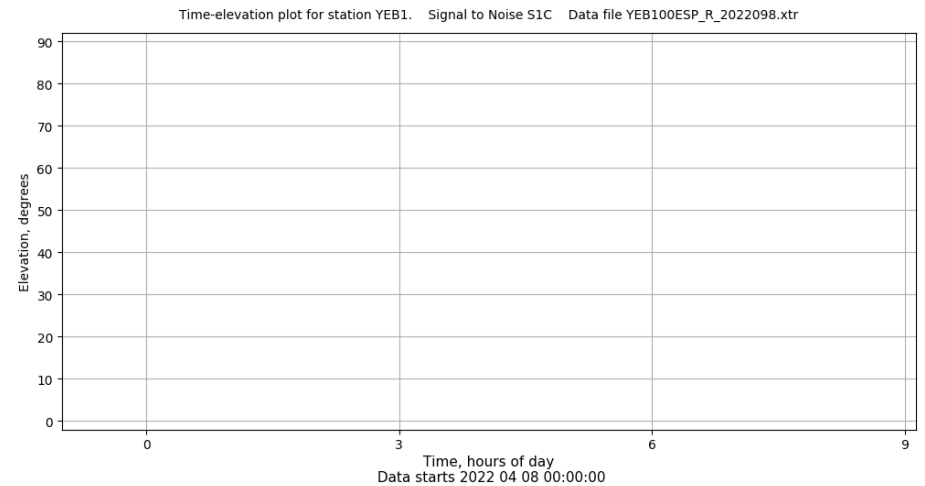
Azimut-Elevacion



Multipath GLO L1 y L2



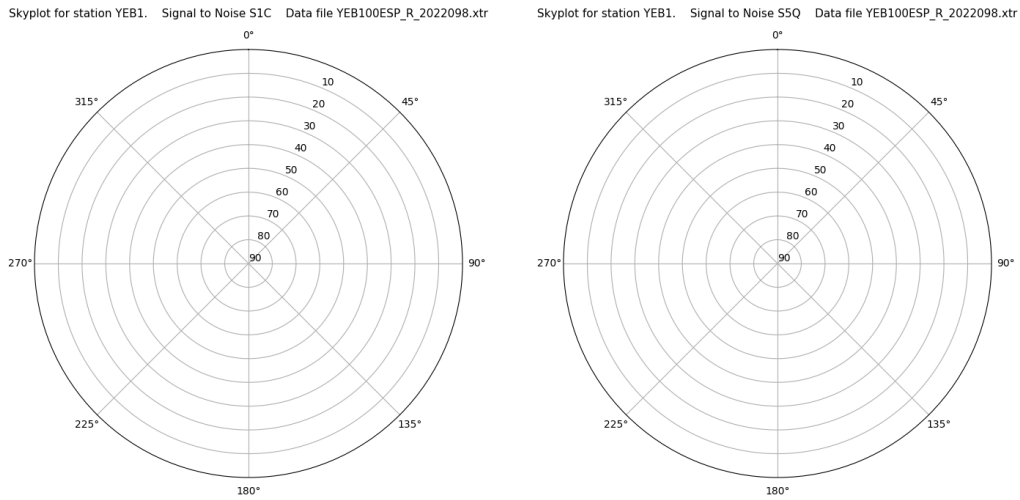
Tiempo-Elevacion



Control de calidad GNSS GAL diario

Estacion: YEB1
 Fecha: 2022 04 08
 Dia del año: 098

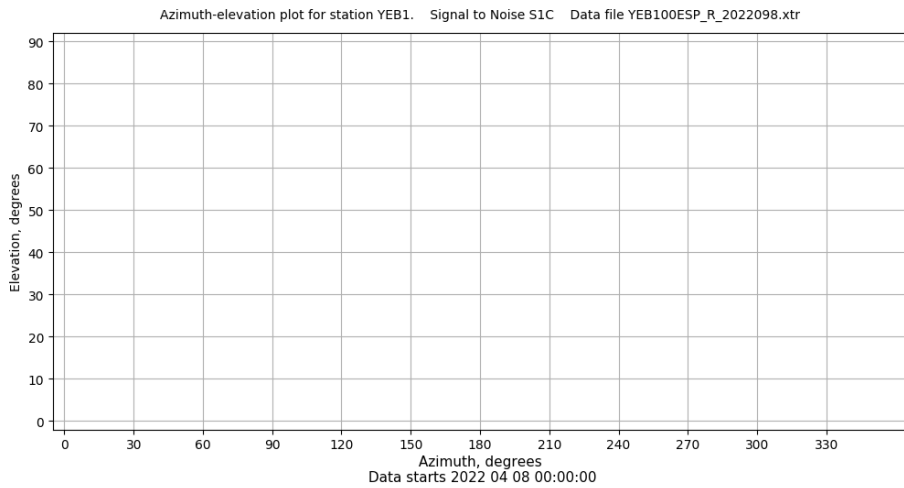
Señal-Ruido GAL E1 y E5



Data starts 2022 04 08 00:00:00

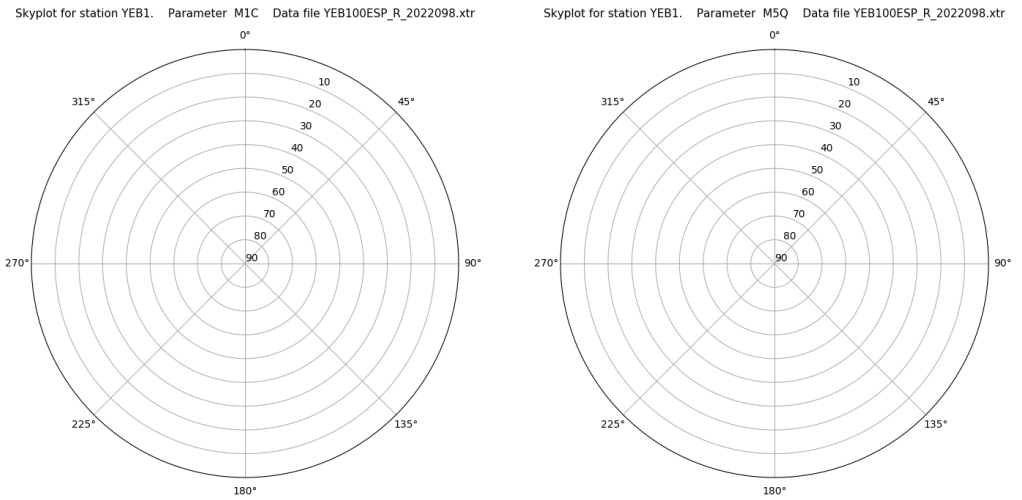
Data starts 2022 04 08 00:00:00

Azimut-Elevacion



Data starts 2022 04 08 00:00:00

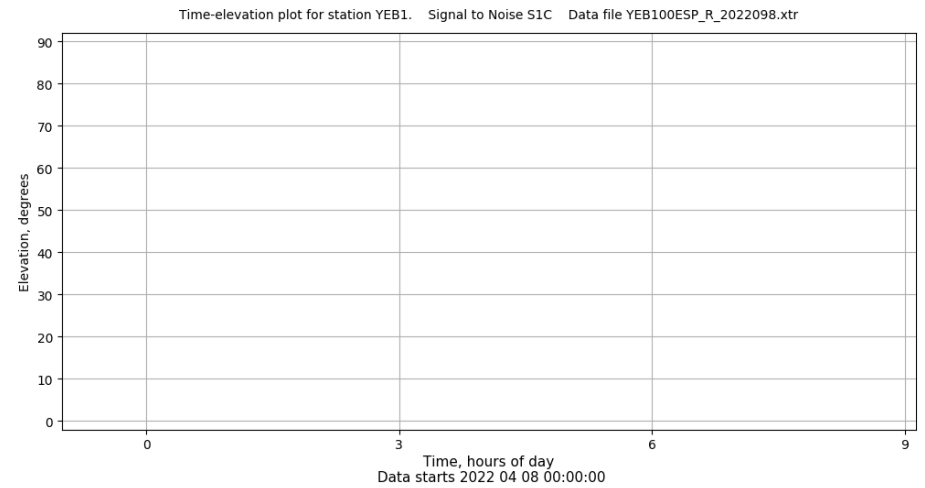
Multipath GAL E1 y E5



Data starts 2022 04 08 00:00:00

Data starts 2022 04 08 00:00:00

Tiempo-Elevacion



Data starts 2022 04 08 00:00:00