

Control de calidad GNSS GPS diario

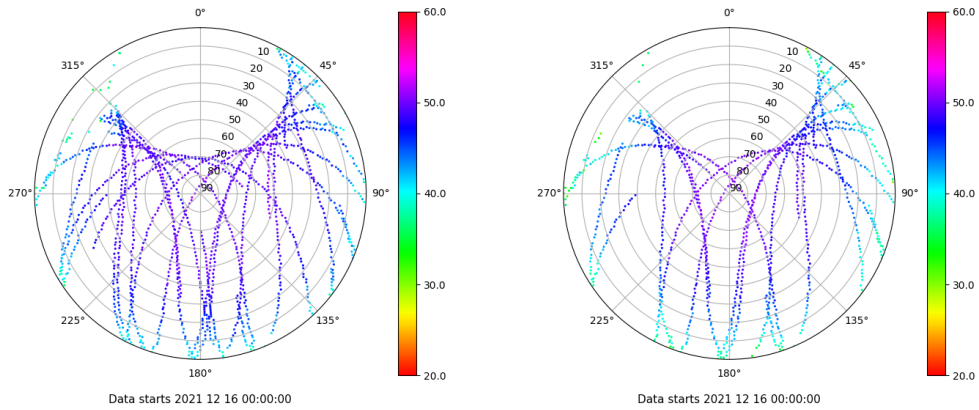
Estacion: YEB1

Fecha: 2021 12 16

Dia del año: 350

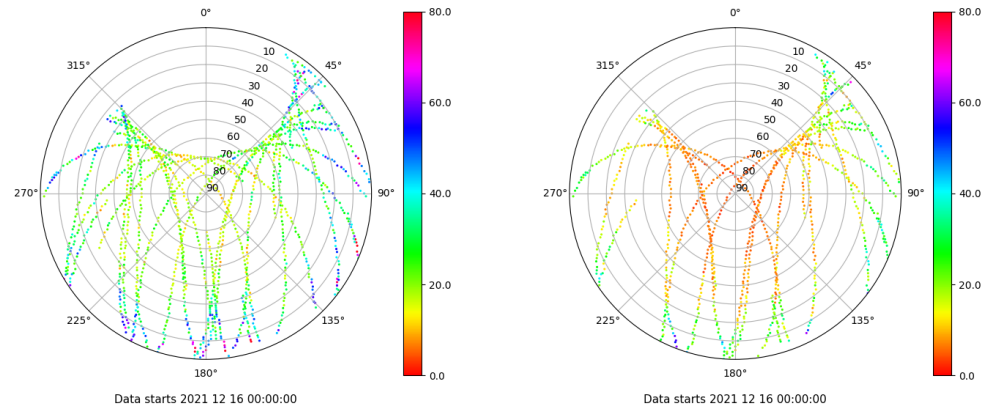
Señal-Ruido GPS L1 y L2

Skyplot for station YEB1. Signal to Noise S1C Data file YEB100ESP_R_2021350.xtr Skyplot for station YEB1. Signal to Noise S2S Data file YEB100ESP_R_2021350.xtr



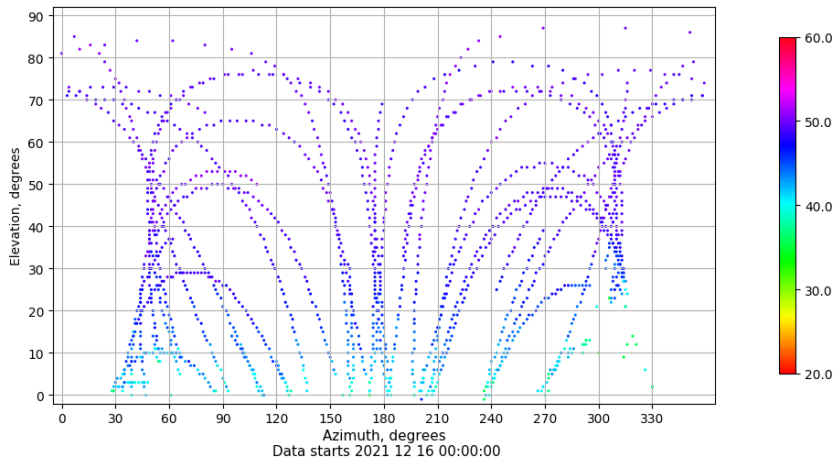
Multipath GPS L1 y L2

Skyplot for station YEB1. Parameter M1C Data file YEB100ESP_R_2021350.xtr Skyplot for station YEB1. Parameter M2S Data file YEB100ESP_R_2021350.xtr



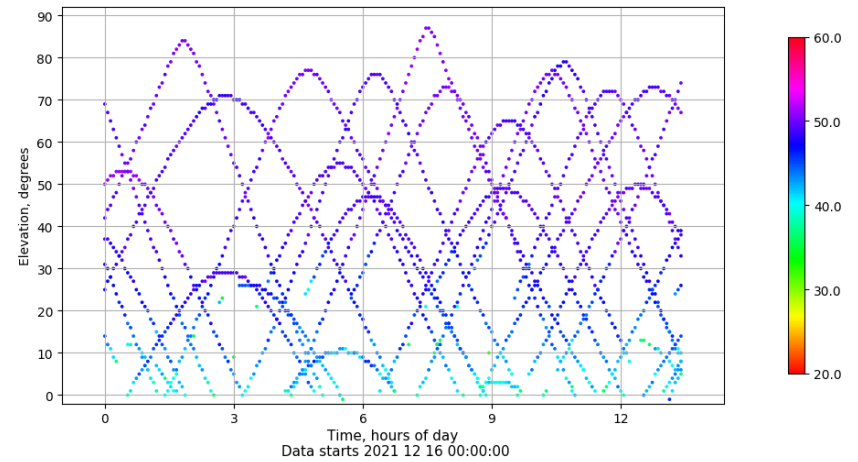
Azimuth-Elevacion

Azimuth-elevation plot for station YEB1. Signal to Noise S1C Data file YEB100ESP_R_2021350.xtr



Tiempo-Elevacion

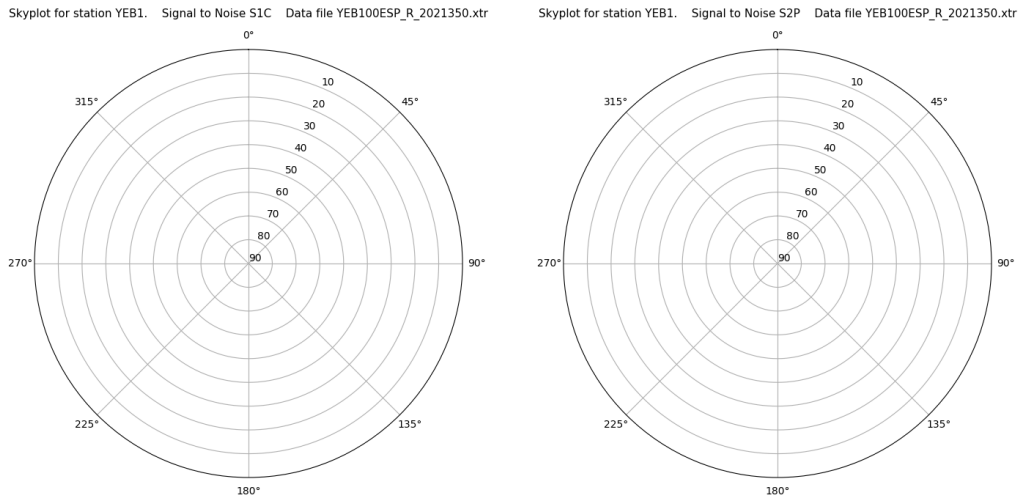
Time-elevation plot for station YEB1. Signal to Noise S1C Data file YEB100ESP_R_2021350.xtr



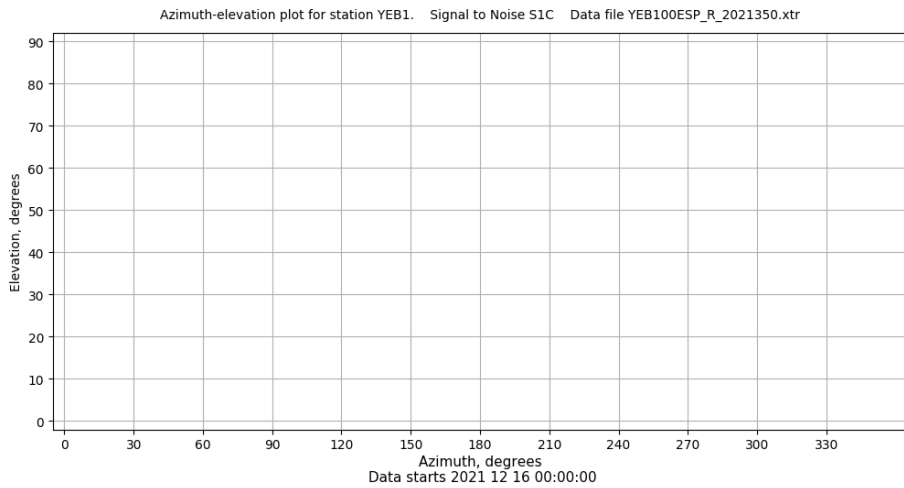
Control de calidad GNSS GLO diario

Estacion: YEB1
 Fecha: 2021 12 16
 Dia del año: 350

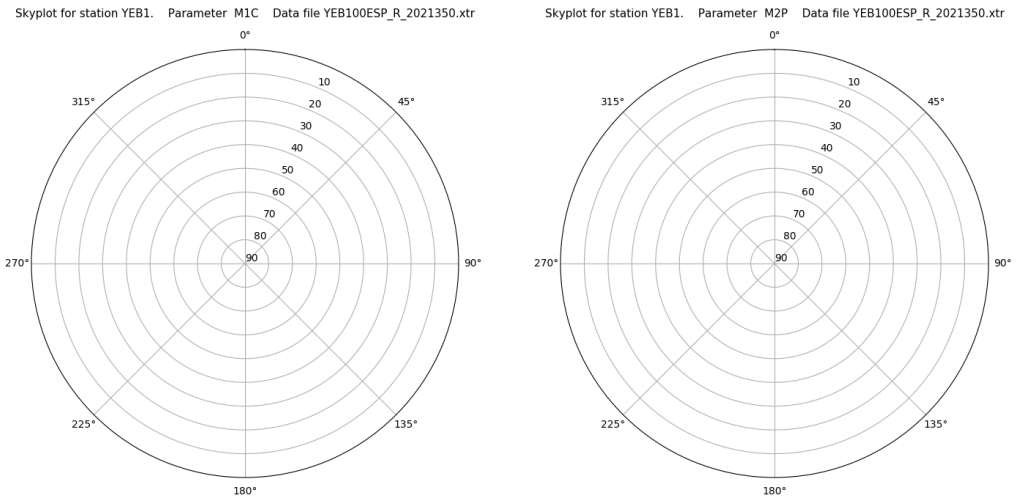
Señal-Ruido GLO L1 y L2



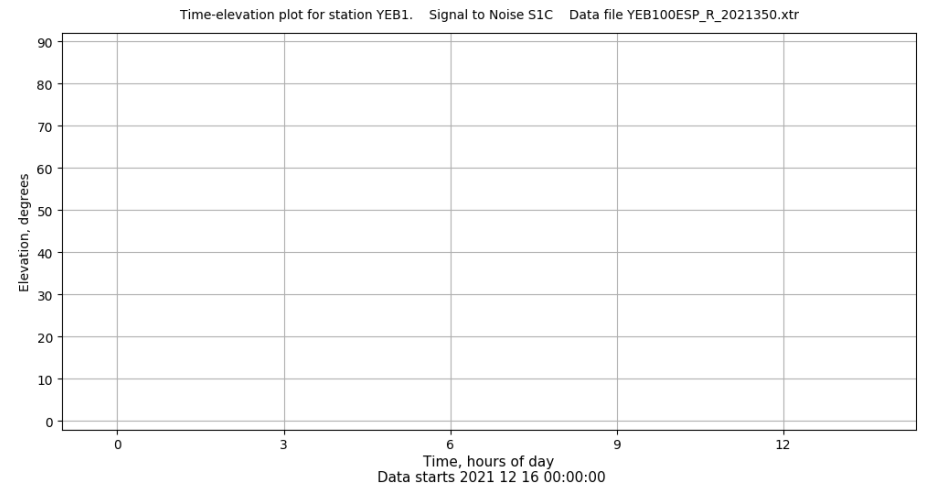
Azimut-Elevacion



Multipath GLO L1 y L2



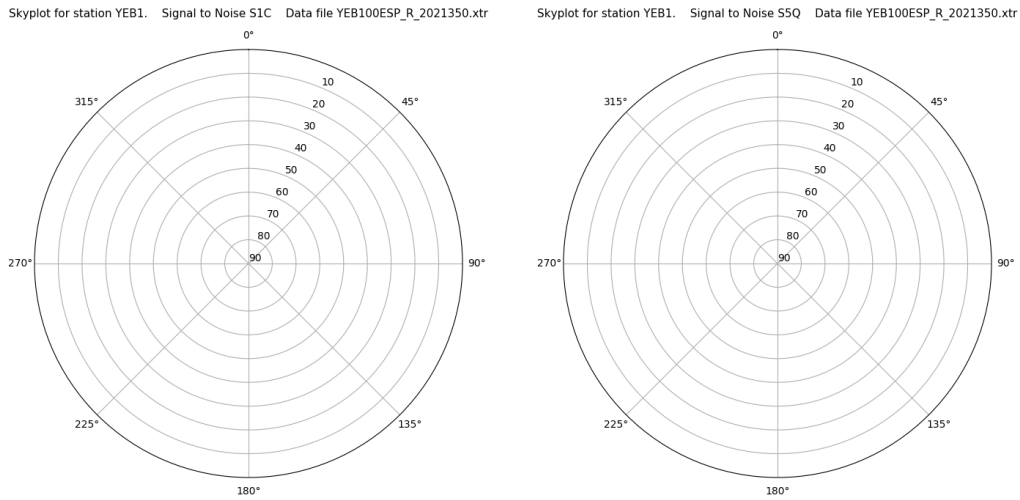
Tiempo-Elevacion



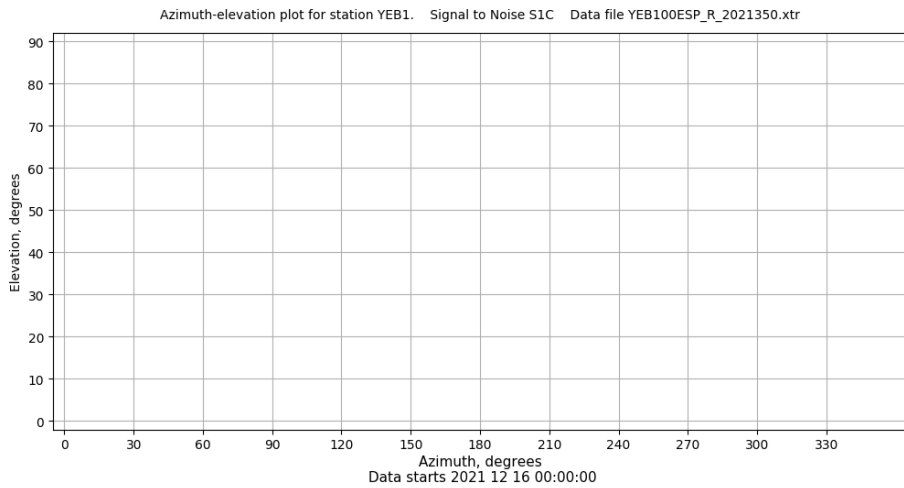
Control de calidad GNSS GAL diario

Estacion: YEB1
 Fecha: 2021 12 16
 Dia del año: 350

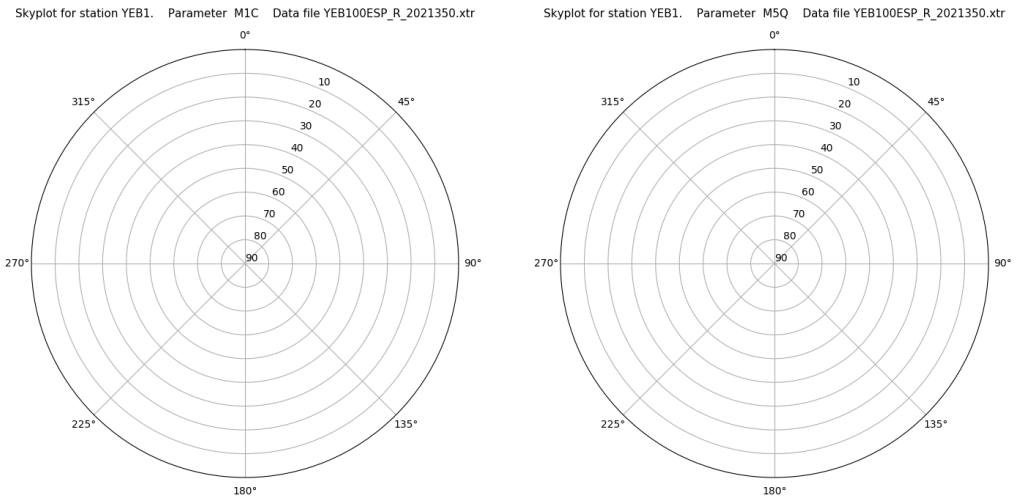
Señal-Ruido GAL E1 y E5



Azimut-Elevacion



Multipath GAL E1 y E5



Tiempo-Elevacion

