

# Control de calidad GNSS GPS diario

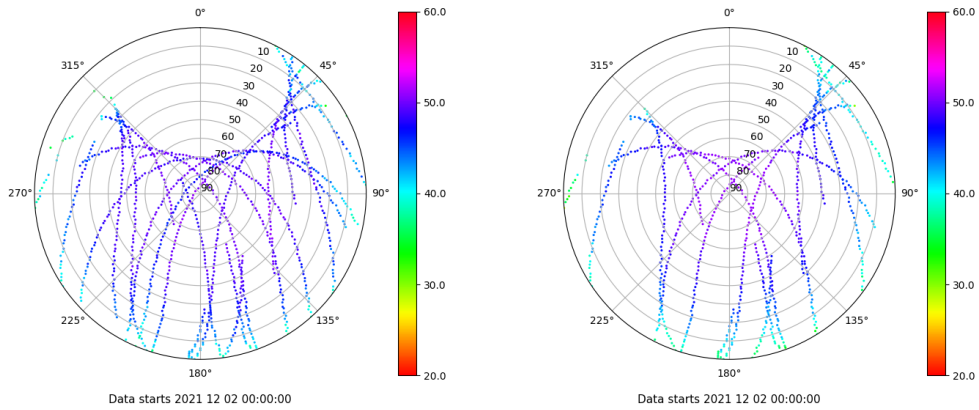
Estacion: YEB1

Fecha: 2021 12 02

Dia del año: 336

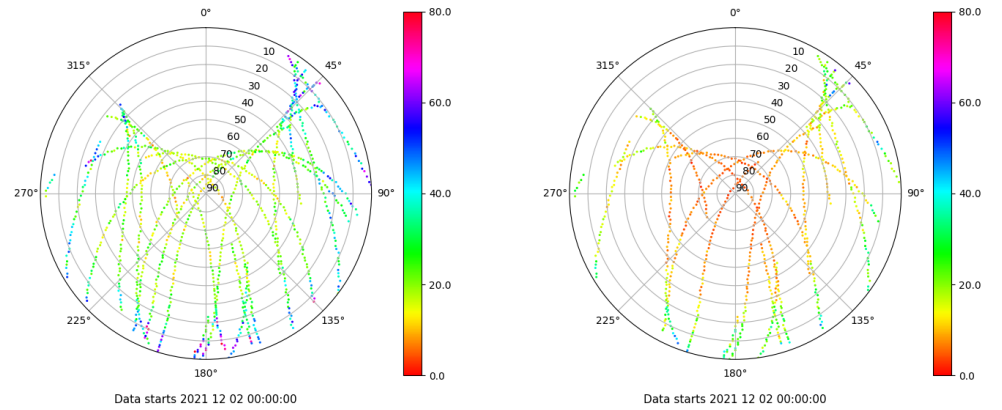
## Señal-Ruido GPS L1 y L2

Skyplot for station YEB1. Signal to Noise S1C Data file YEB100ESP\_R\_2021336.xtr Skyplot for station YEB1. Signal to Noise S2S Data file YEB100ESP\_R\_2021336.xtr



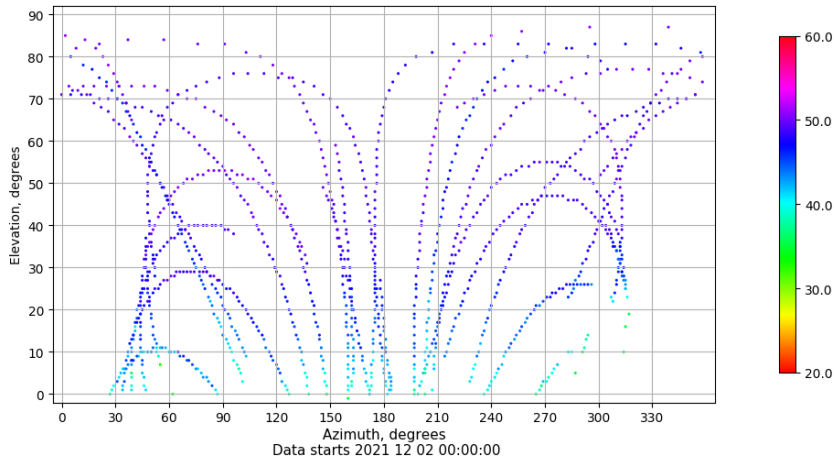
## Multipath GPS L1 y L2

Skyplot for station YEB1. Parameter M1C Data file YEB100ESP\_R\_2021336.xtr Skyplot for station YEB1. Parameter M2S Data file YEB100ESP\_R\_2021336.xtr



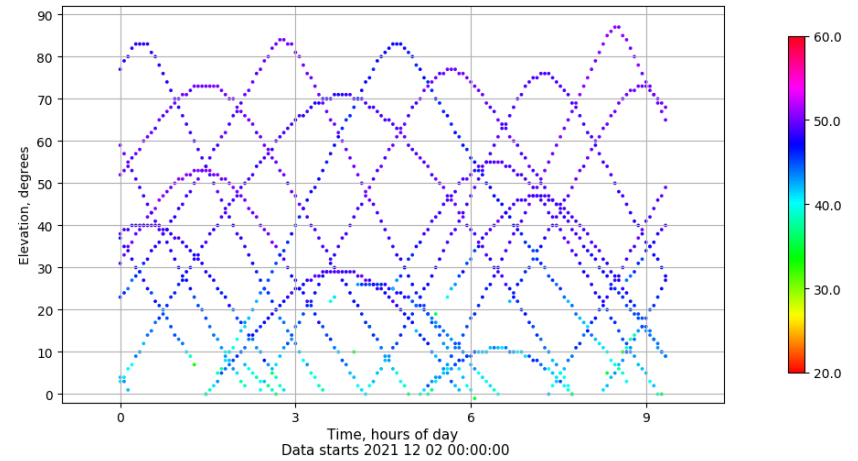
## Azimuth-Elevacion

Azimuth-elevation plot for station YEB1. Signal to Noise S1C Data file YEB100ESP\_R\_2021336.xtr



## Tiempo-Elevacion

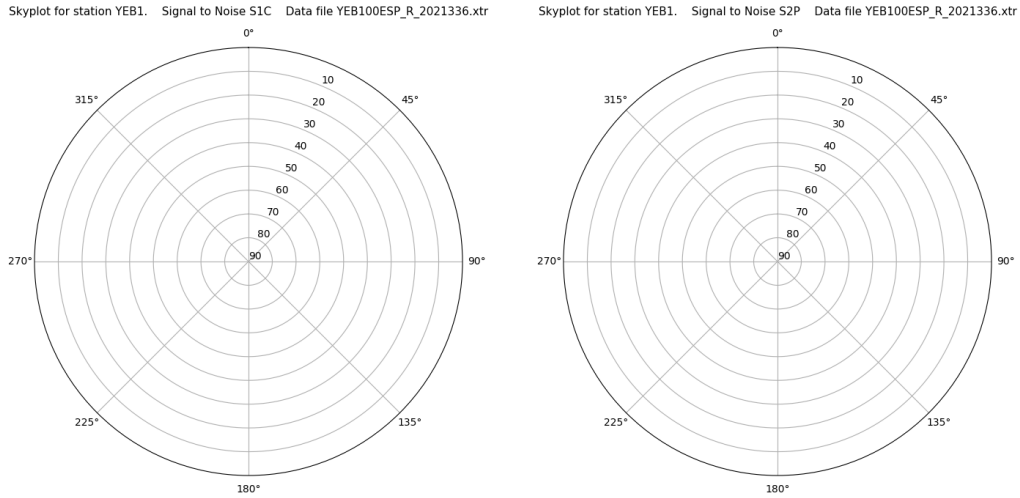
Time-elevation plot for station YEB1. Signal to Noise S1C Data file YEB100ESP\_R\_2021336.xtr



# Control de calidad GNSS GLO diario

Estacion: YEB1  
 Fecha: 2021 12 02  
 Dia del año: 336

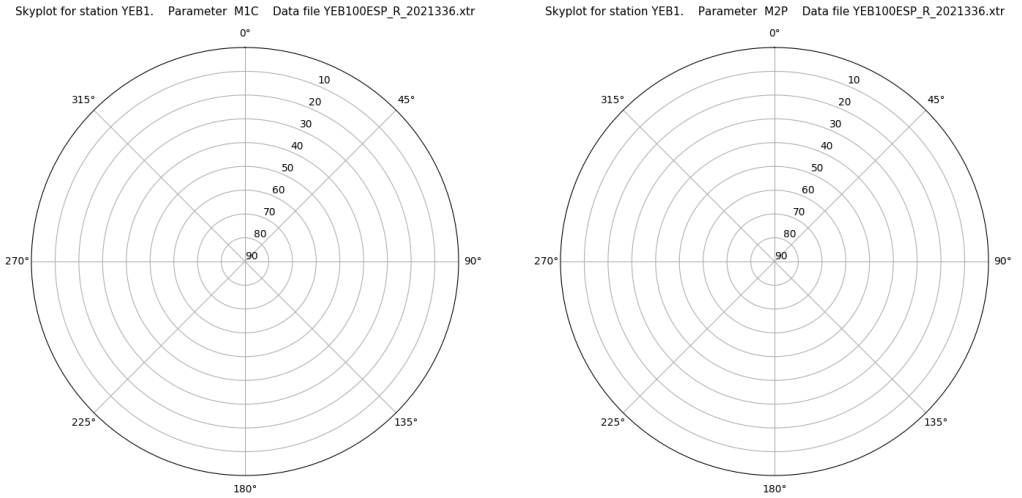
## Señal-Ruido GLO L1 y L2



Data starts 2021 12 02 00:00:00

Data starts 2021 12 02 00:00:00

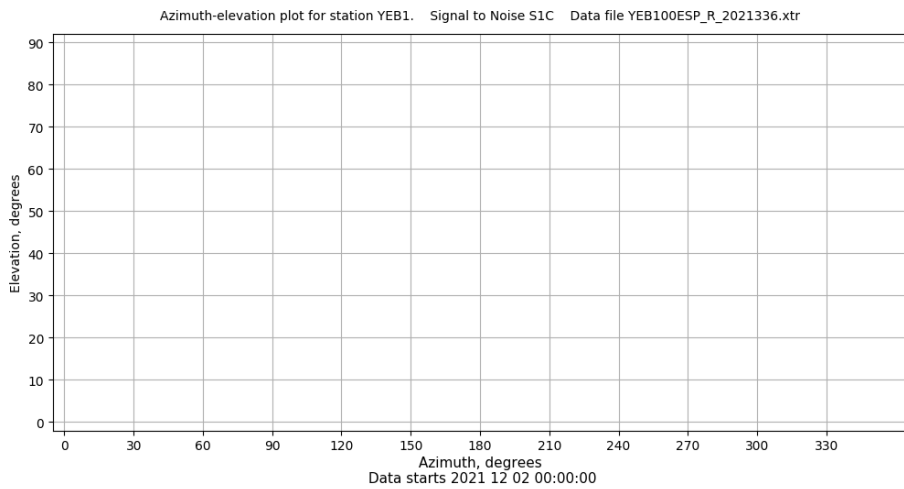
## Multipath GLO L1 y L2



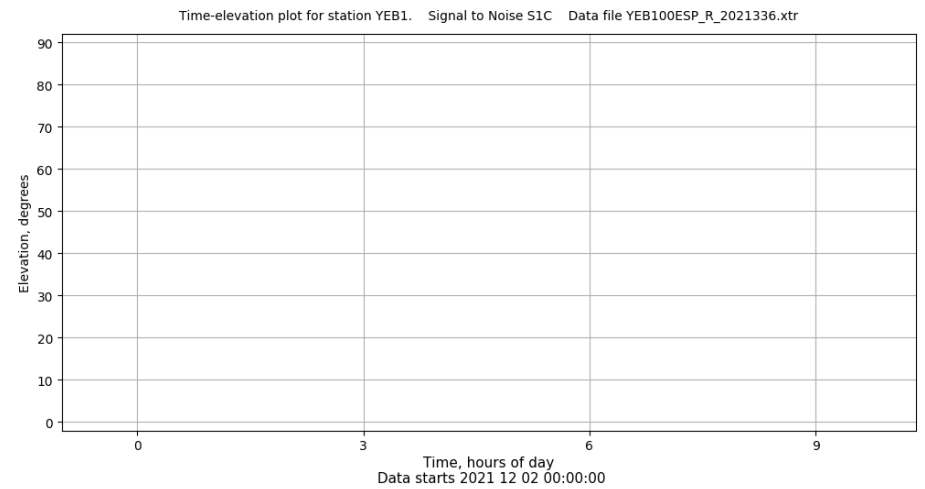
Data starts 2021 12 02 00:00:00

Data starts 2021 12 02 00:00:00

## Azimut-Elevacion



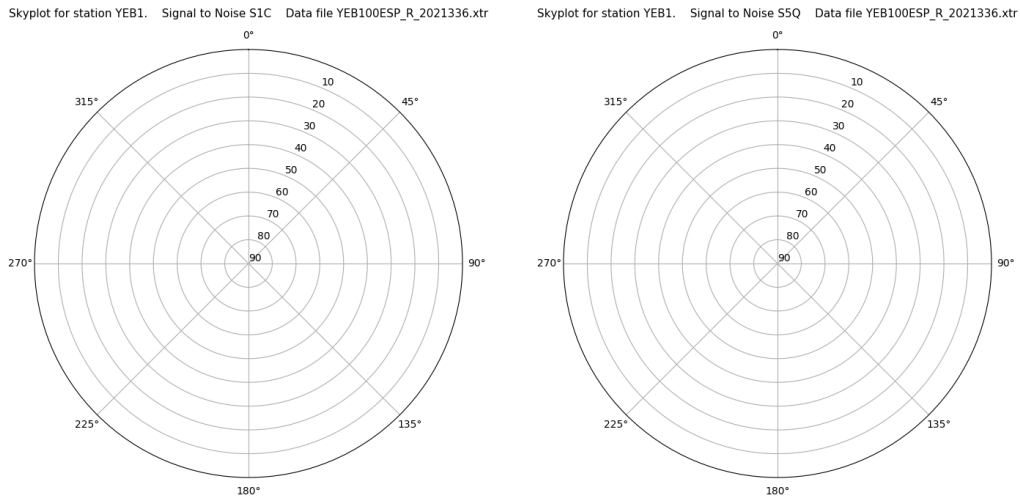
## Tiempo-Elevacion



# Control de calidad GNSS GAL diario

Estacion: YEB1  
 Fecha: 2021 12 02  
 Dia del año: 336

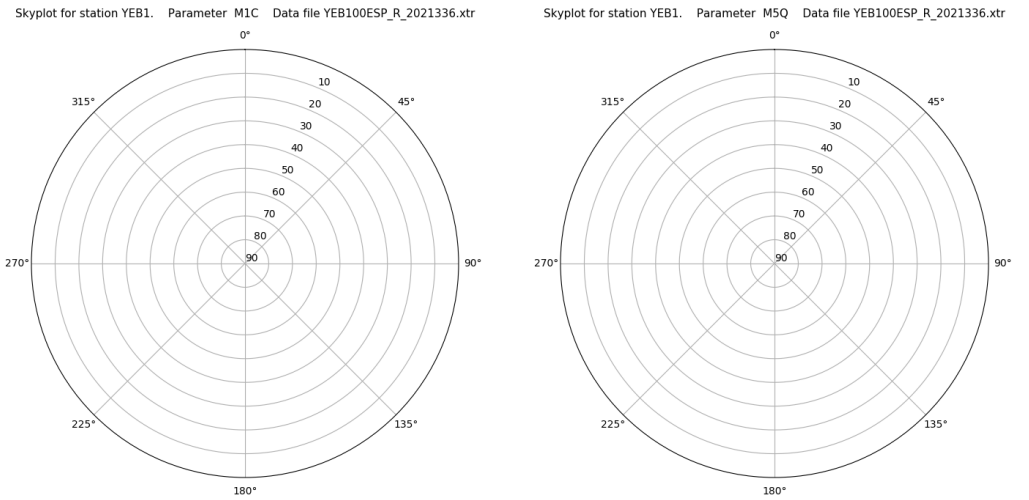
## Señal-Ruido GAL E1 y E5



Data starts 2021 12 02 00:00:00

Data starts 2021 12 02 00:00:00

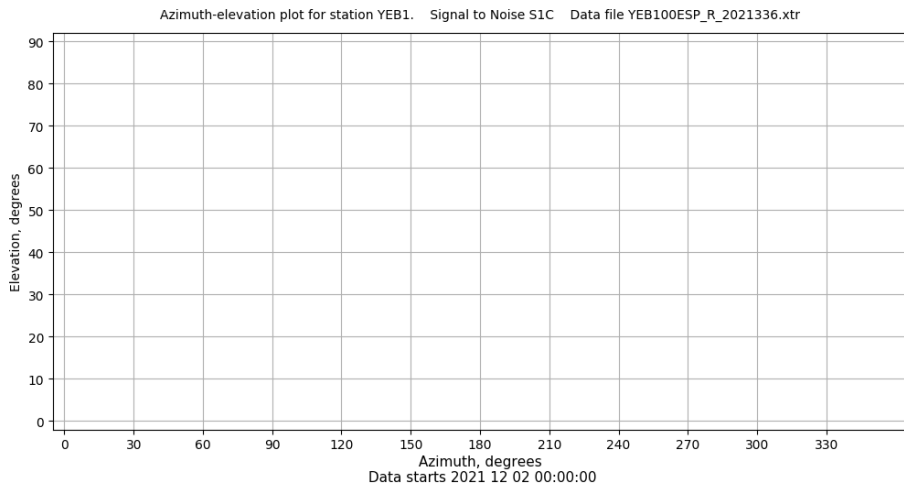
## Multipath GAL E1 y E5



Data starts 2021 12 02 00:00:00

Data starts 2021 12 02 00:00:00

## Azimut-Elevacion



## Tiempo-Elevacion

