

Control de calidad GNSS GPS diario

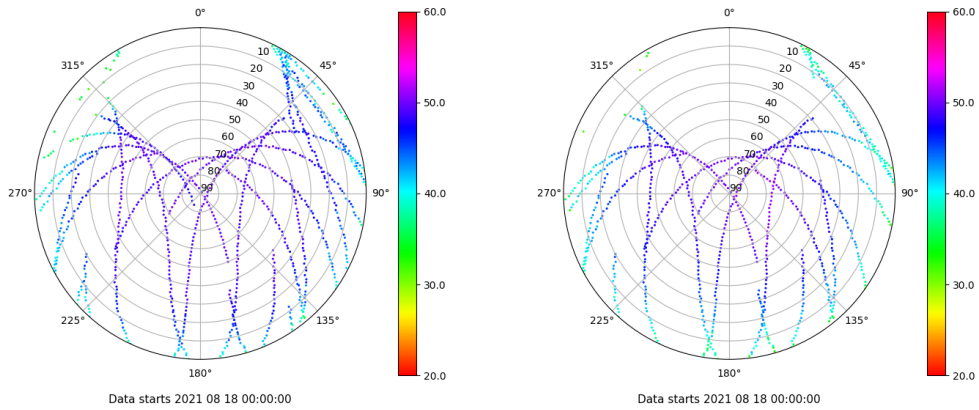
Estacion: YEB1

Fecha: 2021 08 18

Dia del año: 230

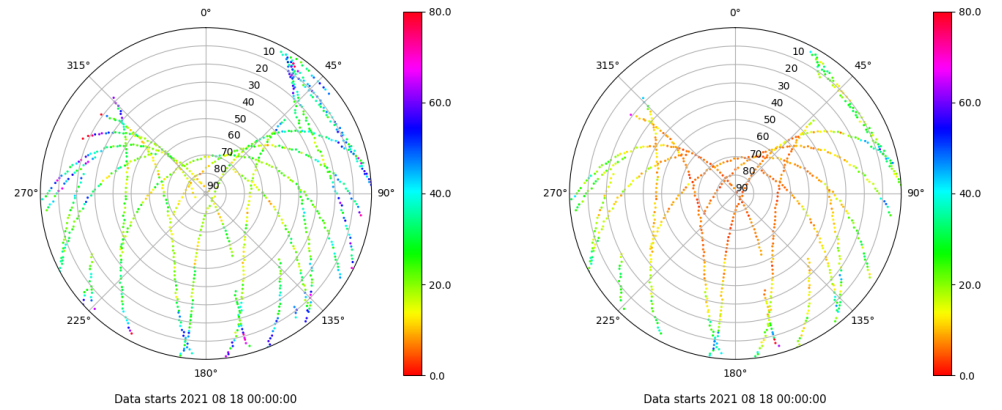
Señal-Ruido GPS L1 y L2

Skyplot for station YEB1. Signal to Noise S1C Data file YEB100ESP_R_2021230.xtr Skyplot for station YEB1. Signal to Noise S2S Data file YEB100ESP_R_2021230.xtr



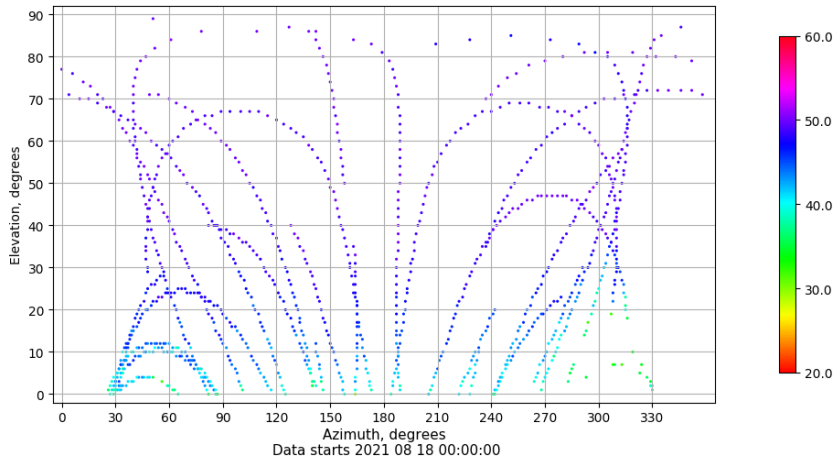
Multipath GPS L1 y L2

Skyplot for station YEB1. Parameter M1C Data file YEB100ESP_R_2021230.xtr Skyplot for station YEB1. Parameter M2S Data file YEB100ESP_R_2021230.xtr



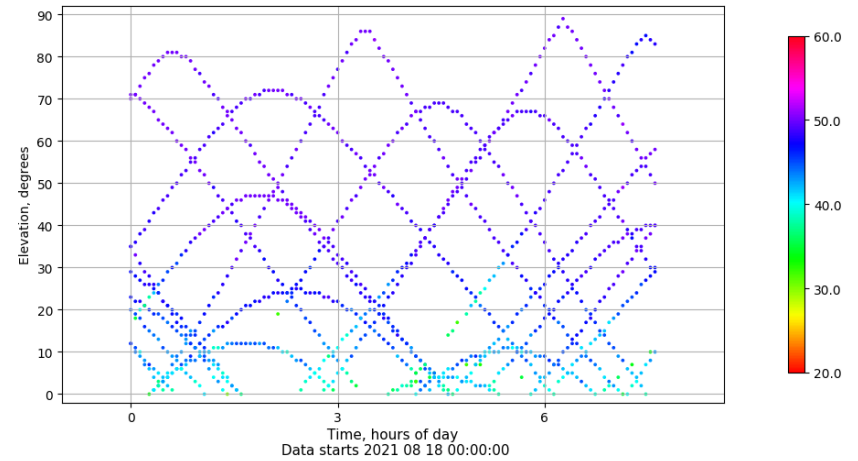
Azimuth-Elevacion

Azimuth-elevation plot for station YEB1. Signal to Noise S1C Data file YEB100ESP_R_2021230.xtr



Tiempo-Elevacion

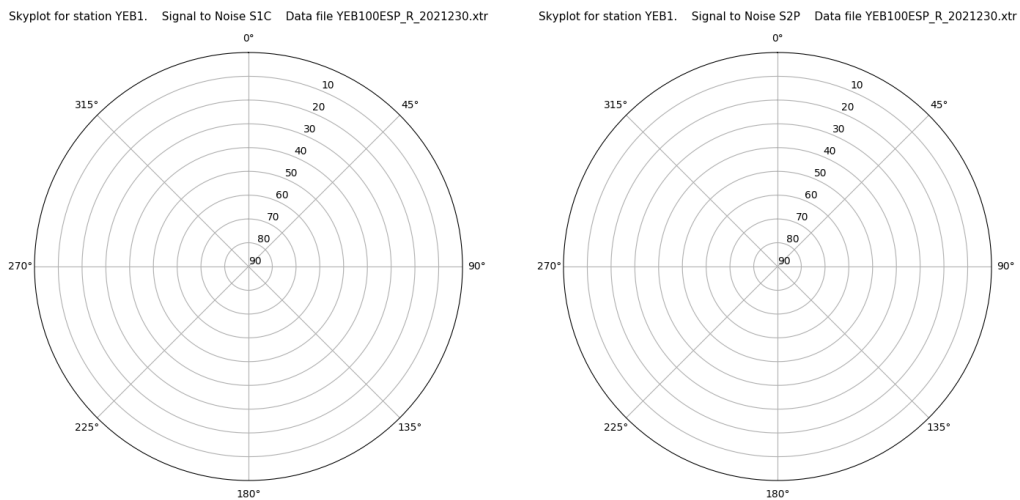
Time-elevation plot for station YEB1. Signal to Noise S1C Data file YEB100ESP_R_2021230.xtr



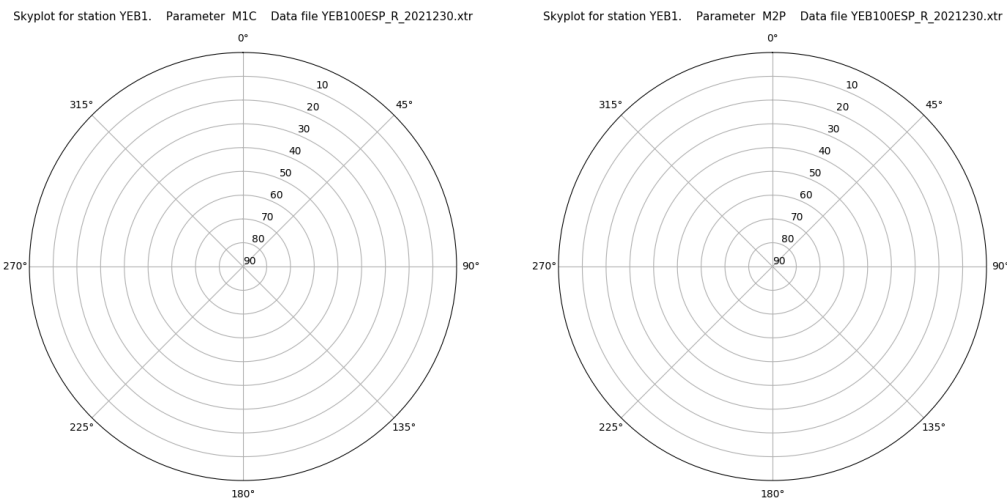
Control de calidad GNSS GLO diario

Estacion: YEB1
 Fecha: 2021 08 18
 Dia del año: 230

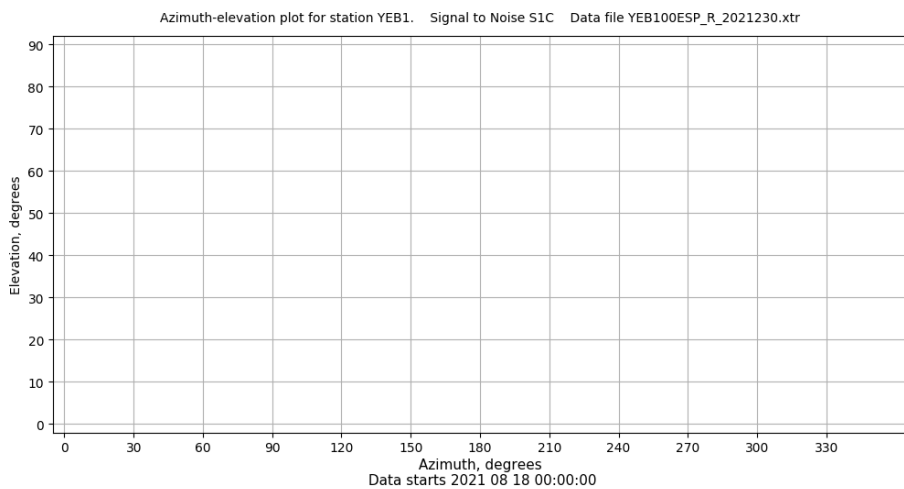
Señal-Ruido GLO L1 y L2



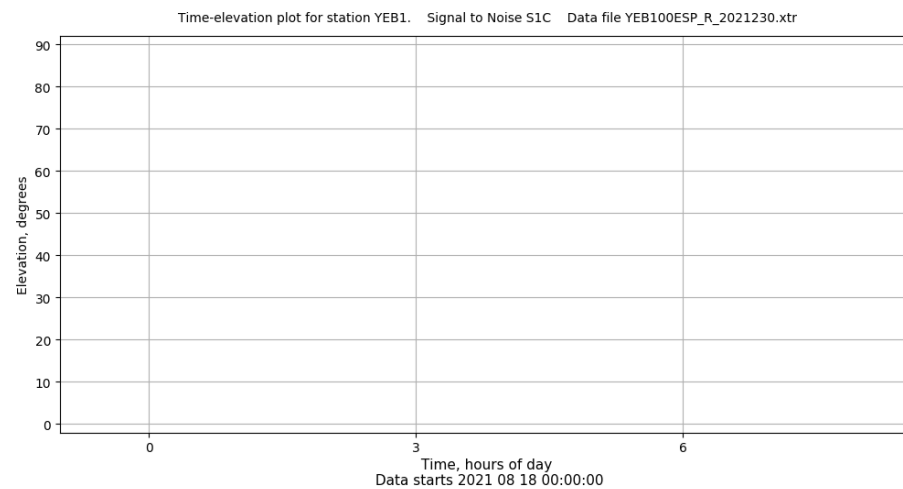
Multipath GLO L1 y L2



Azimut-Elevacion



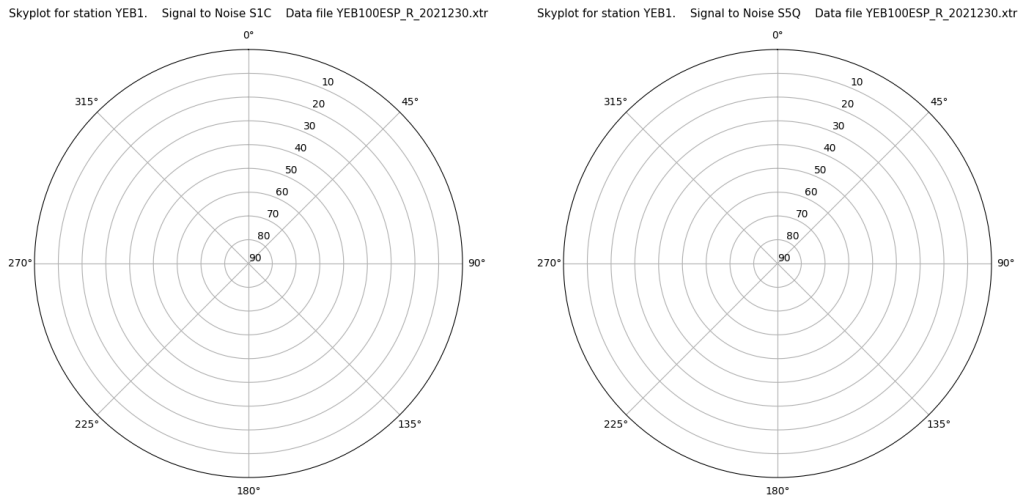
Tiempo-Elevacion



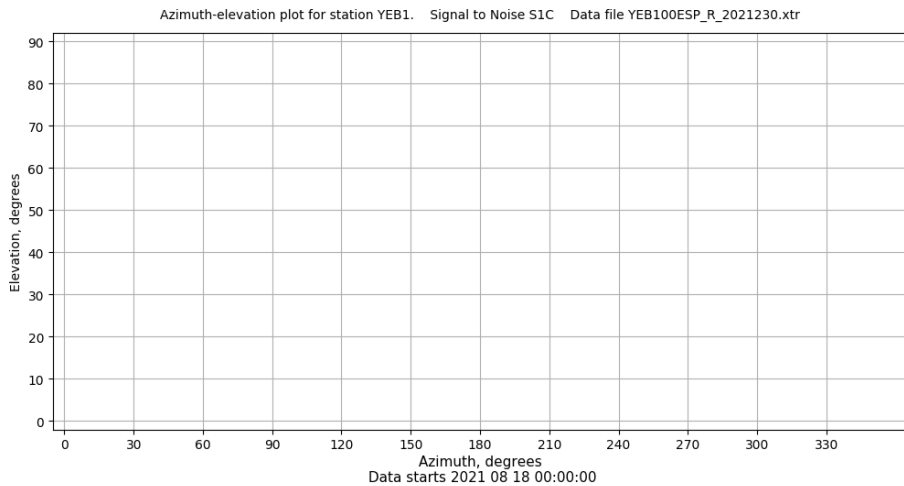
Control de calidad GNSS GAL diario

Estacion: YEB1
 Fecha: 2021 08 18
 Dia del año: 230

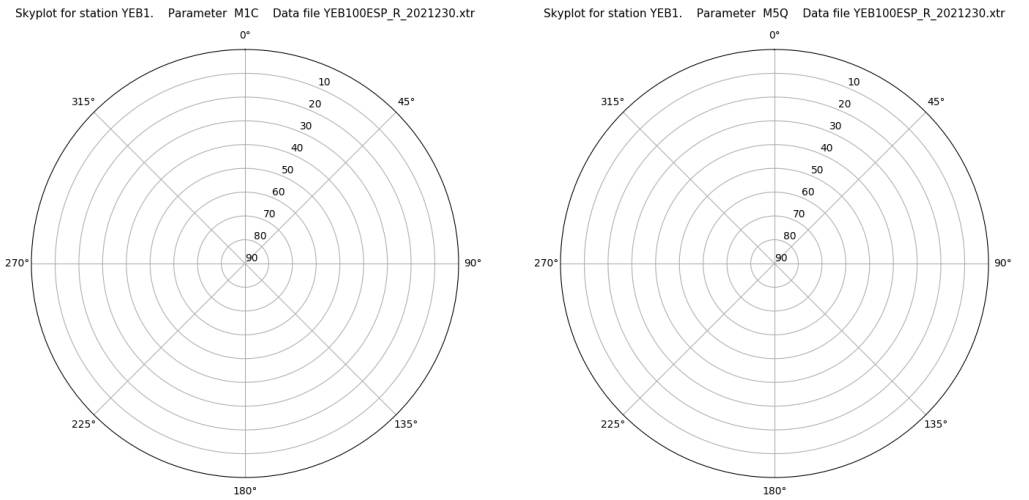
Señal-Ruido GAL E1 y E5



Azimut-Elevacion



Multipath GAL E1 y E5



Tiempo-Elevacion

