

Control de calidad GNSS GPS diario

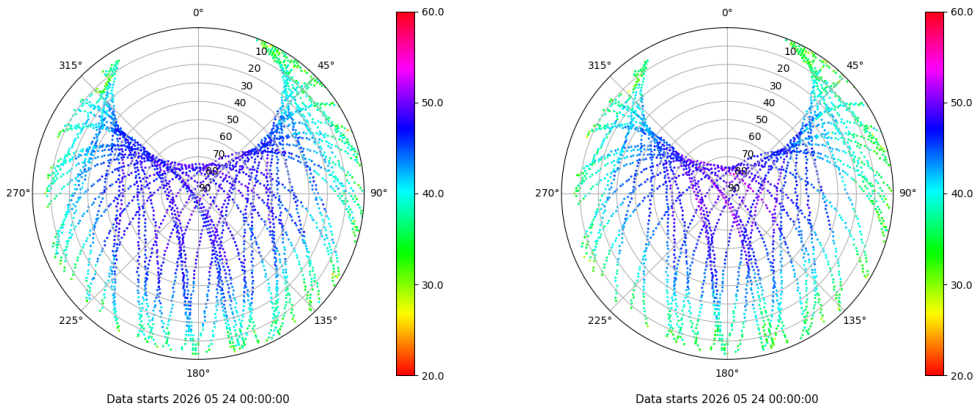
Estacion: XIX1

Fecha: 2026 05 24

Dia del año: 144

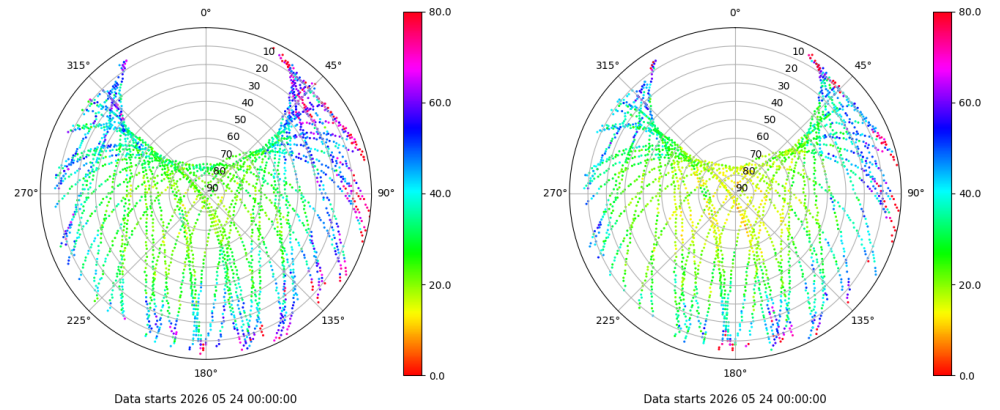
Señal-Ruido GPS L1 y L2

Skyplot for station XIX1. Signal to Noise S1C Data file XIX100ESP_R_2026144.xtr Skyplot for station XIX1. Signal to Noise S2X Data file XIX100ESP_R_2026144.xtr



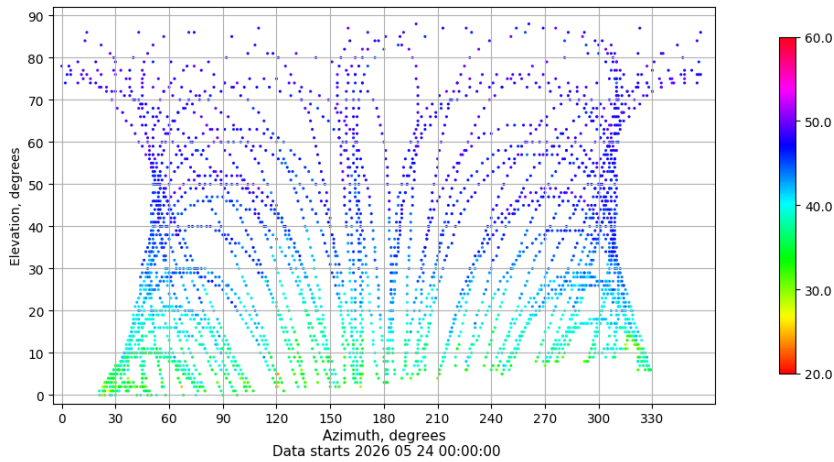
Multipath GPS L1 y L2

Skyplot for station XIX1. Parameter M1C Data file XIX100ESP_R_2026144.xtr Skyplot for station XIX1. Parameter M2X Data file XIX100ESP_R_2026144.xtr



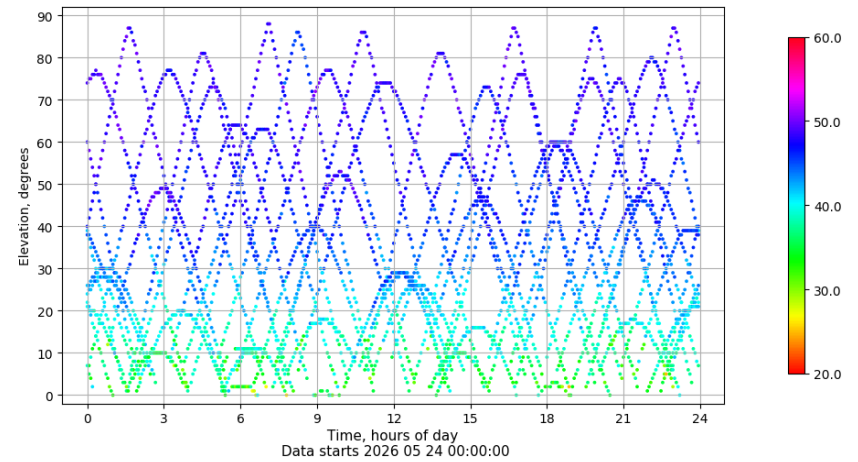
Azimuth-Elevacion

Azimuth-elevation plot for station XIX1. Signal to Noise S1C Data file XIX100ESP_R_2026144.xtr



Tiempo-Elevacion

Time-elevation plot for station XIX1. Signal to Noise S1C Data file XIX100ESP_R_2026144.xtr

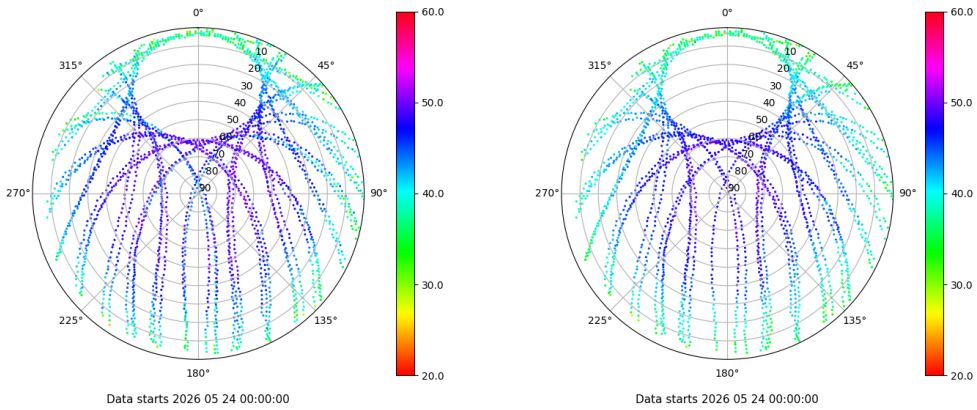


Control de calidad GNSS GLO diario

Estacion: XIX1
 Fecha: 2026 05 24
 Dia del año: 144

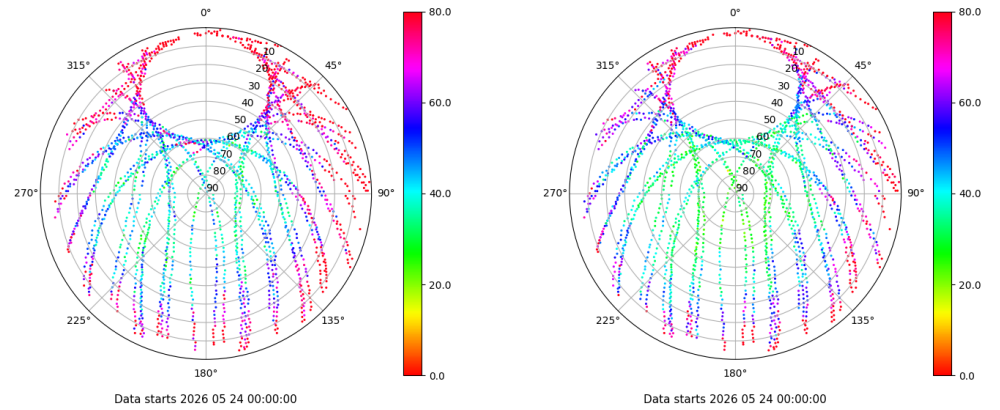
Señal-Ruido GLO L1 y L2

Skyplot for station XIX1. Signal to Noise S1C Data file XIX100ESP_R_2026144.xtr Skyplot for station XIX1. Signal to Noise S2C Data file XIX100ESP_R_2026144.xtr



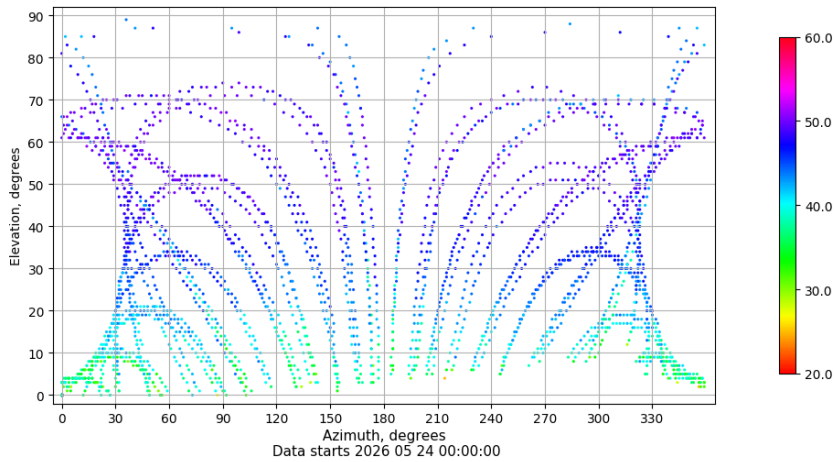
Multipath GLO L1 y L2

Skyplot for station XIX1. Parameter M1C Data file XIX100ESP_R_2026144.xtr Skyplot for station XIX1. Parameter M2C Data file XIX100ESP_R_2026144.xtr



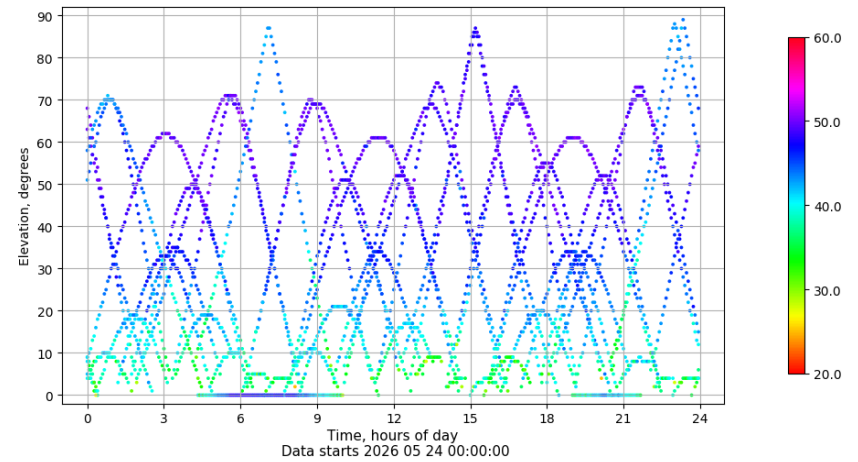
Azimuth-Elevacion

Azimuth-elevation plot for station XIX1. Signal to Noise S1C Data file XIX100ESP_R_2026144.xtr



Tiempo-Elevacion

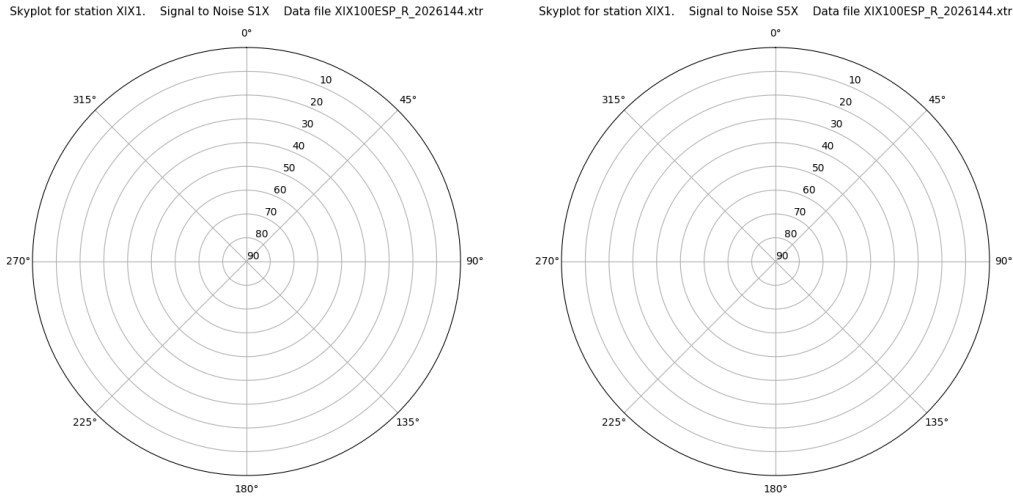
Time-elevation plot for station XIX1. Signal to Noise S1C Data file XIX100ESP_R_2026144.xtr



Control de calidad GNSS GAL diario

Estacion: XIX1
 Fecha: 2026 05 24
 Día del año: 144

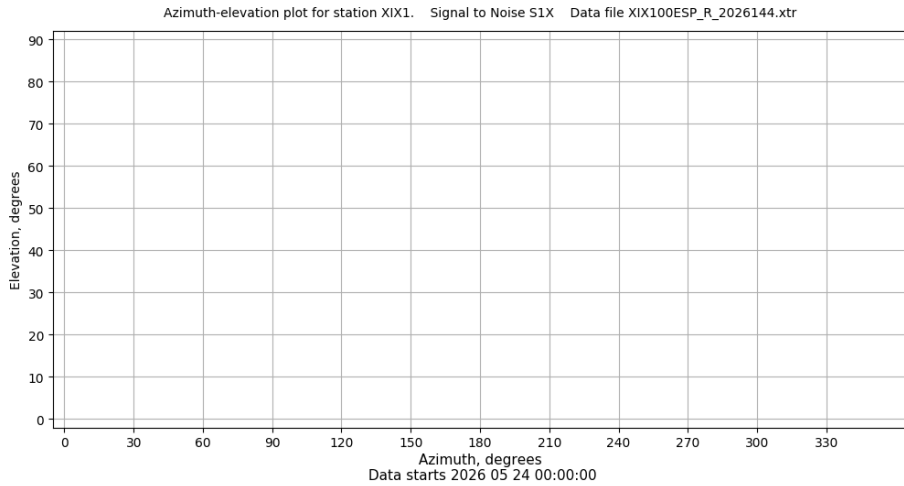
Señal-Ruido GAL E1 y E5



Data starts 2026 05 24 00:00:00

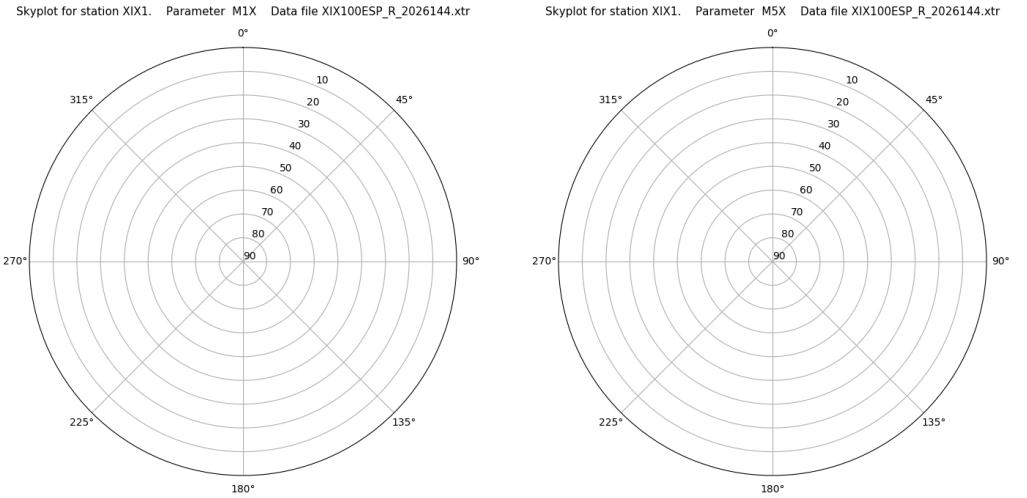
Data starts 2026 05 24 00:00:00

Azimut-Elevacion



Data starts 2026 05 24 00:00:00

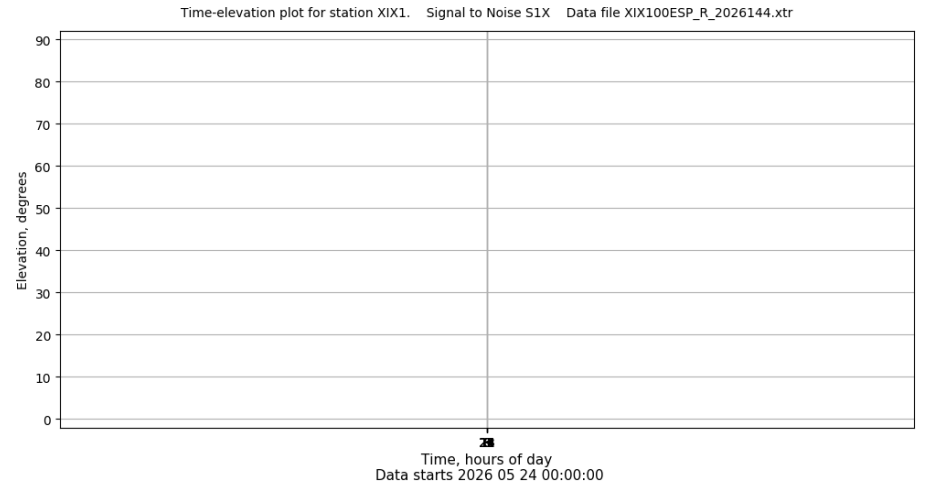
Multipath GAL E1 y E5



Data starts 2026 05 24 00:00:00

Data starts 2026 05 24 00:00:00

Tiempo-Elevacion



Data starts 2026 05 24 00:00:00