

Control de calidad GNSS GPS diario

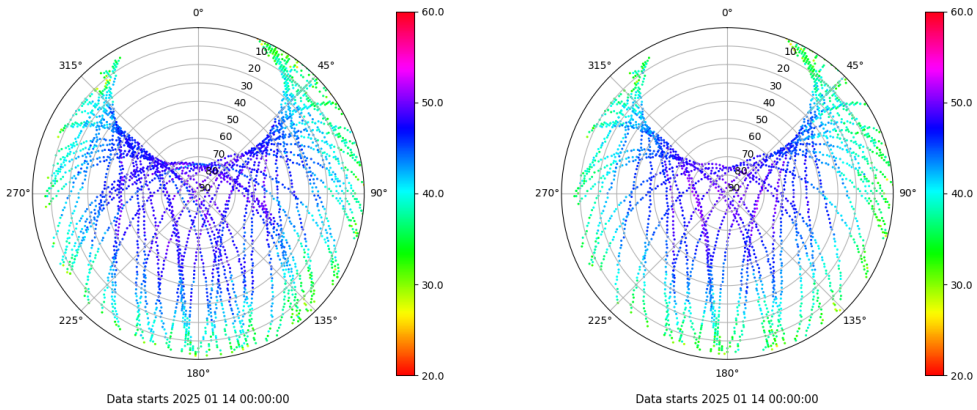
Estacion: XIX1

Fecha: 2025 01 14

Dia del año: 014

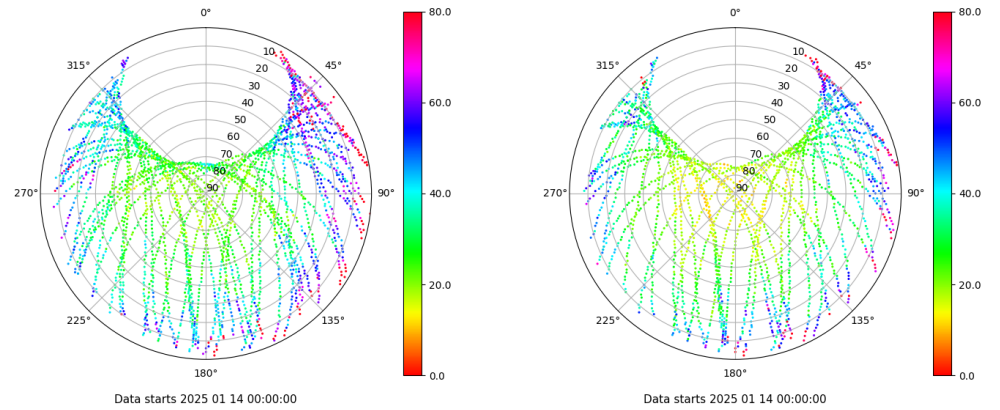
Señal-Ruido GPS L1 y L2

Skyplot for station XIX1. Signal to Noise S1C Data file XIX100ESP_R_2025014.xtr Skyplot for station XIX1. Signal to Noise S2X Data file XIX100ESP_R_2025014.xtr



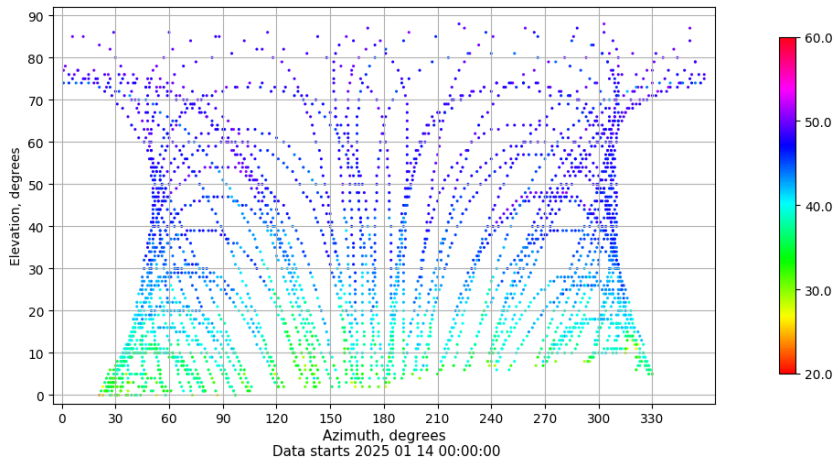
Multipath GPS L1 y L2

Skyplot for station XIX1. Parameter M1C Data file XIX100ESP_R_2025014.xtr Skyplot for station XIX1. Parameter M2X Data file XIX100ESP_R_2025014.xtr



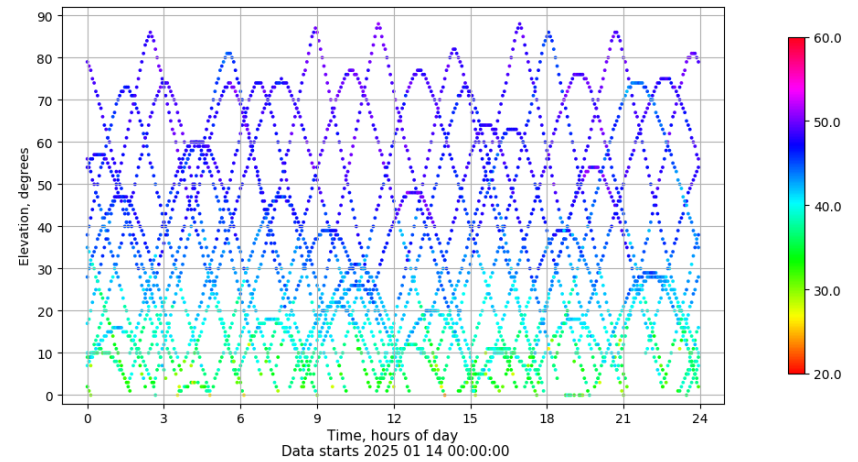
Azimuth-Elevacion

Azimuth-elevation plot for station XIX1. Signal to Noise S1C Data file XIX100ESP_R_2025014.xtr



Tiempo-Elevacion

Time-elevation plot for station XIX1. Signal to Noise S1C Data file XIX100ESP_R_2025014.xtr

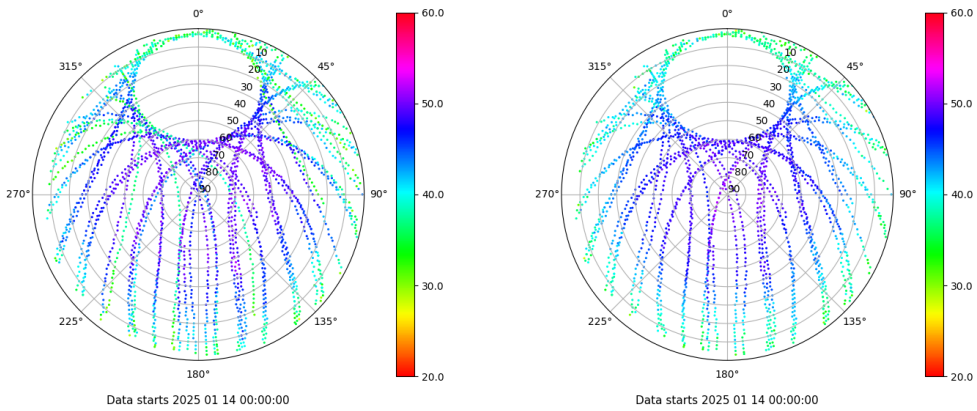


Control de calidad GNSS GLO diario

Estacion: XIX1
 Fecha: 2025 01 14
 Dia del año: 014

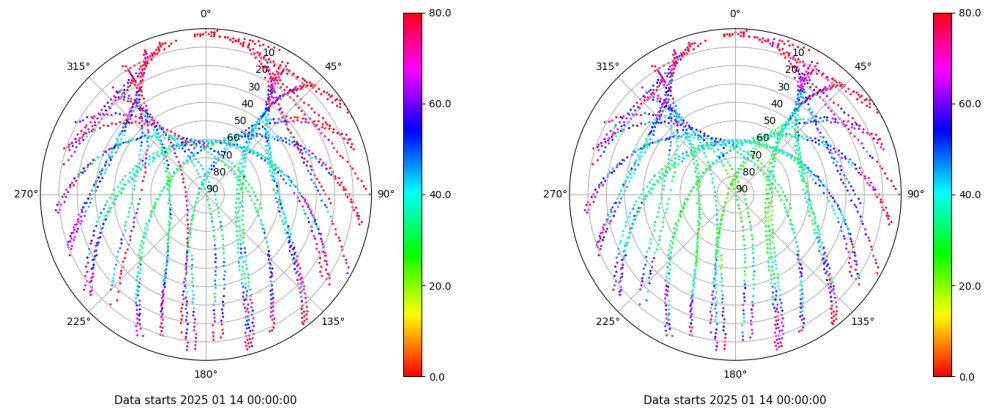
Señal-Ruido GLO L1 y L2

Skyplot for station XIX1. Signal to Noise S1C Data file XIX100ESP_R_2025014.xtr Skyplot for station XIX1. Signal to Noise S2C Data file XIX100ESP_R_2025014.xtr



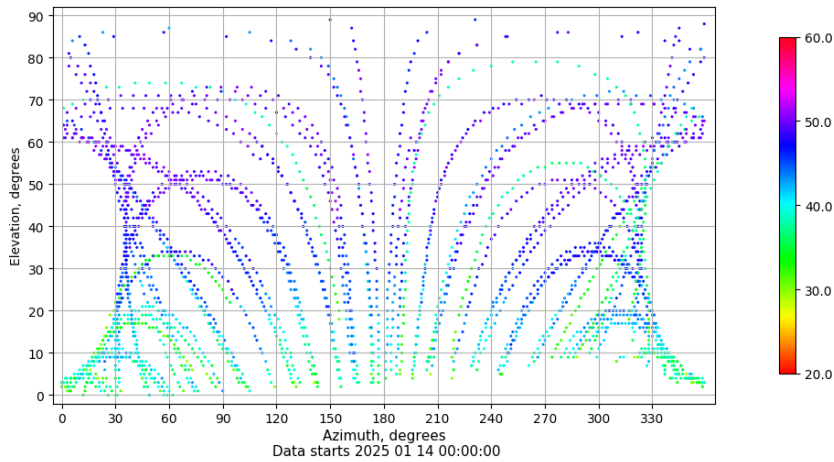
Multipath GLO L1 y L2

Skyplot for station XIX1. Parameter M1C Data file XIX100ESP_R_2025014.xtr Skyplot for station XIX1. Parameter M2C Data file XIX100ESP_R_2025014.xtr



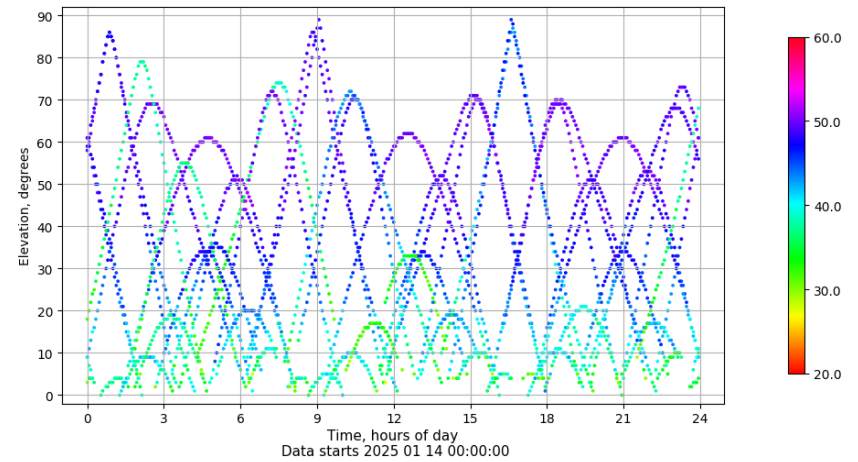
Azimuth-Elevacion

Azimuth-elevation plot for station XIX1. Signal to Noise S1C Data file XIX100ESP_R_2025014.xtr



Tiempo-Elevacion

Time-elevation plot for station XIX1. Signal to Noise S1C Data file XIX100ESP_R_2025014.xtr



Control de calidad GNSS GAL diario

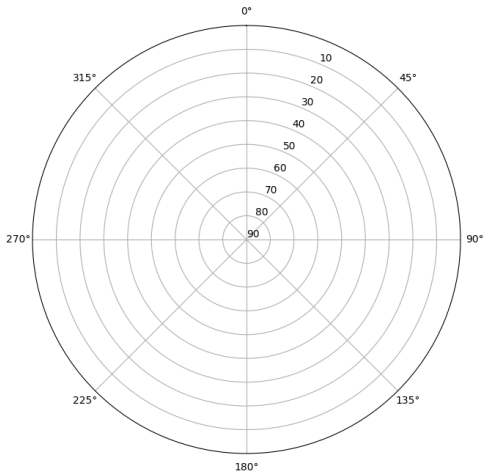
Estacion: XIX1

Fecha: 2025 01 14

Dia del año: 014

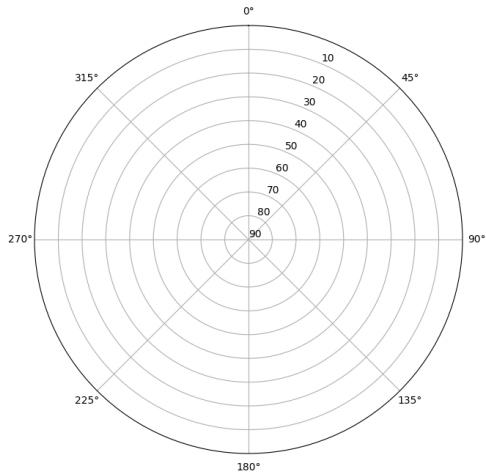
Señal-Ruido GAL E1 y E5

Skyplot for station XIX1. Signal to Noise S1X Data file XIX100ESP_R_2025014.xtr



Data starts 2025 01 14 00:00:00

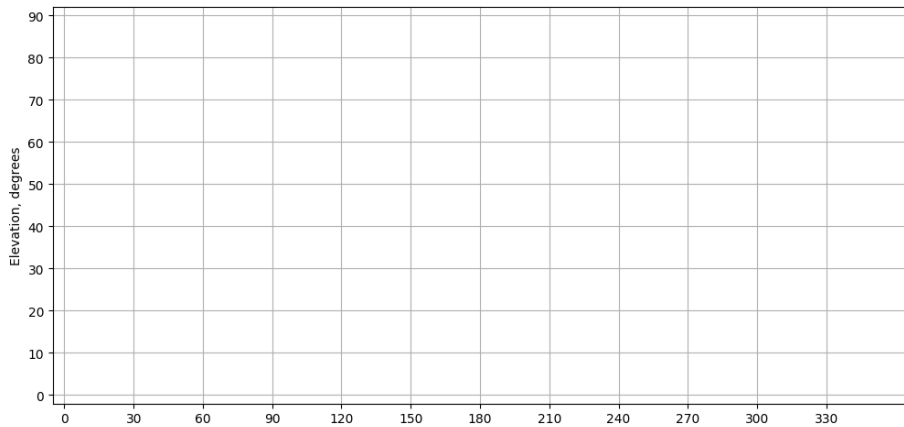
Skyplot for station XIX1. Signal to Noise S5X Data file XIX100ESP_R_2025014.xtr



Data starts 2025 01 14 00:00:00

Azimut-Elevacion

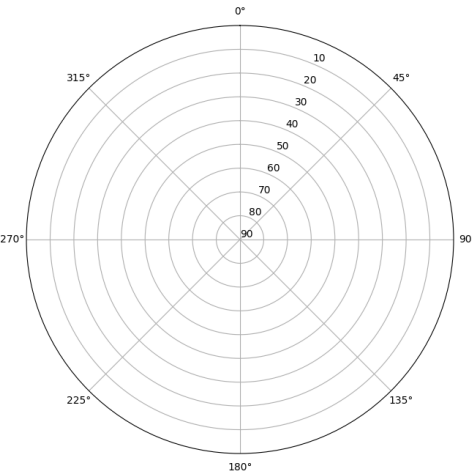
Azimuth-elevation plot for station XIX1. Signal to Noise S1X Data file XIX100ESP_R_2025014.xtr



Data starts 2025 01 14 00:00:00

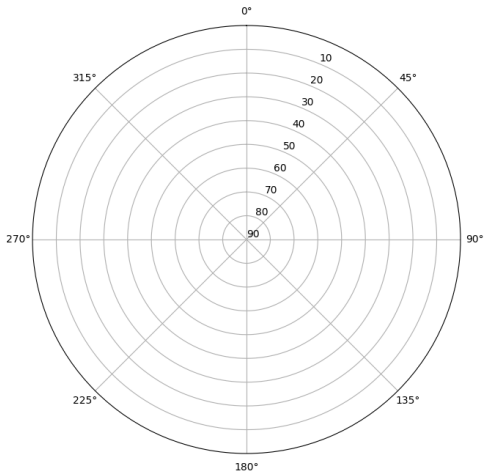
Multipath GAL E1 y E5

Skyplot for station XIX1. Parameter M1X Data file XIX100ESP_R_2025014.xtr



Data starts 2025 01 14 00:00:00


Skyplot for station XIX1. Parameter M5X Data file XIX100ESP_R_2025014.xtr



Data starts 2025 01 14 00:00:00

Tiempo-Elevacion

Time-elevation plot for station XIX1. Signal to Noise S1X Data file XIX100ESP_R_2025014.xtr



Data starts 2025 01 14 00:00:00