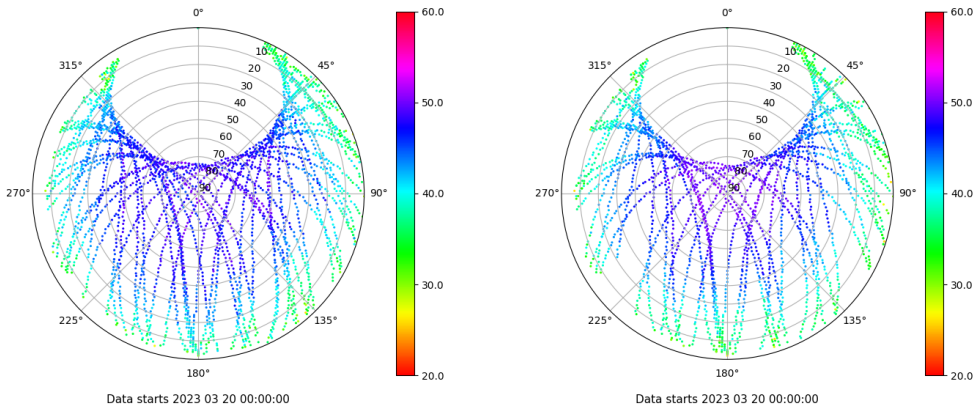


# Control de calidad GNSS GPS diario

Estacion: XIX1  
 Fecha: 2023 03 20  
 Dia del año: 079

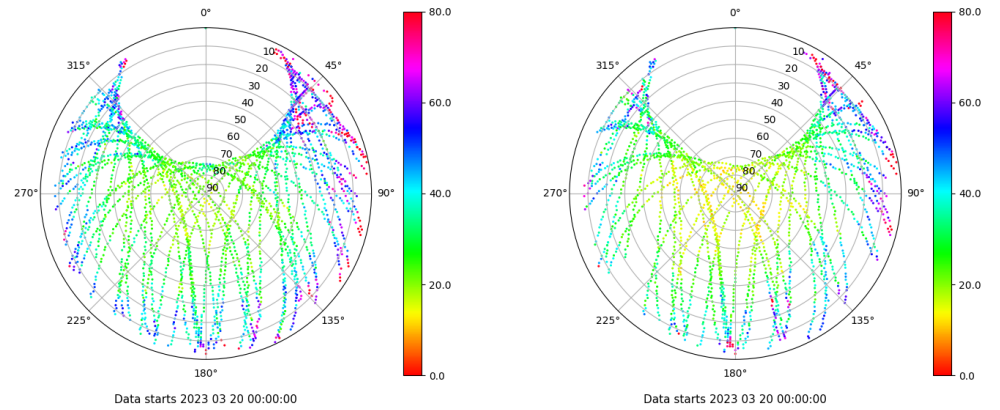
## Señal-Ruido GPS L1 y L2

Skyplot for station XIX1. Signal to Noise S1C Data file XIX100ESP\_R\_2023079.xtr Skyplot for station XIX1. Signal to Noise S2X Data file XIX100ESP\_R\_2023079.xtr



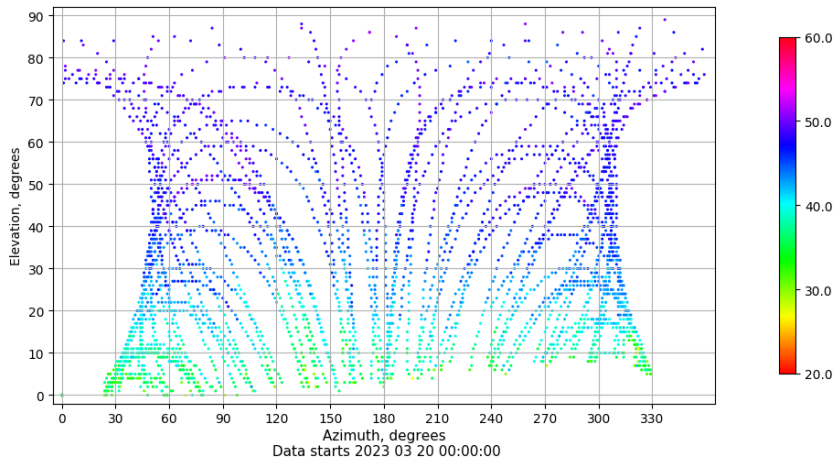
## Multipath GPS L1 y L2

Skyplot for station XIX1. Parameter M1C Data file XIX100ESP\_R\_2023079.xtr Skyplot for station XIX1. Parameter M2X Data file XIX100ESP\_R\_2023079.xtr



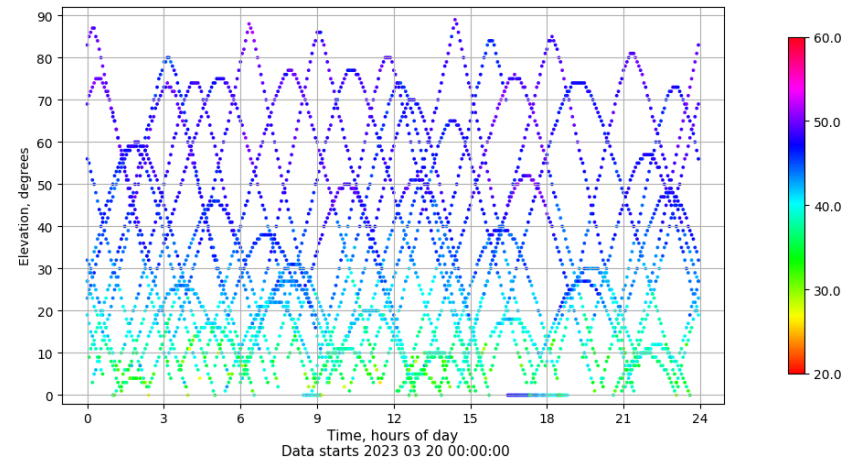
## Azimuth-Elevacion

Azimuth-elevation plot for station XIX1. Signal to Noise S1C Data file XIX100ESP\_R\_2023079.xtr



## Tiempo-Elevacion

Time-elevation plot for station XIX1. Signal to Noise S1C Data file XIX100ESP\_R\_2023079.xtr

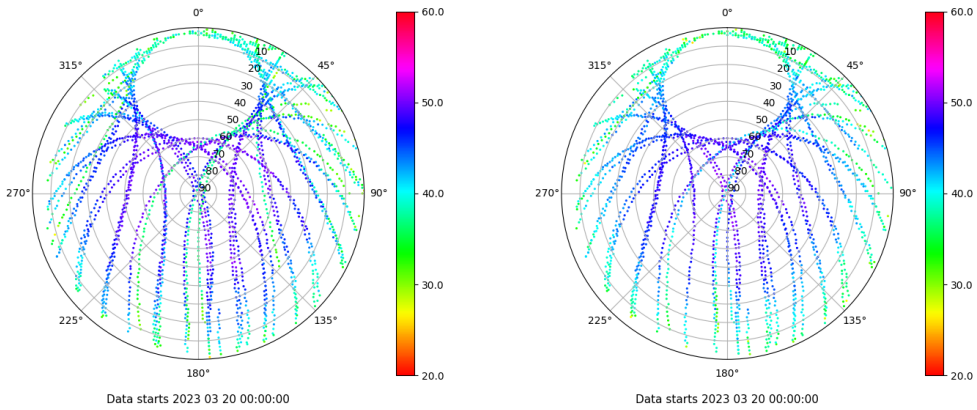


# Control de calidad GNSS GLO diario

Estacion: XIX1  
 Fecha: 2023 03 20  
 Dia del año: 079

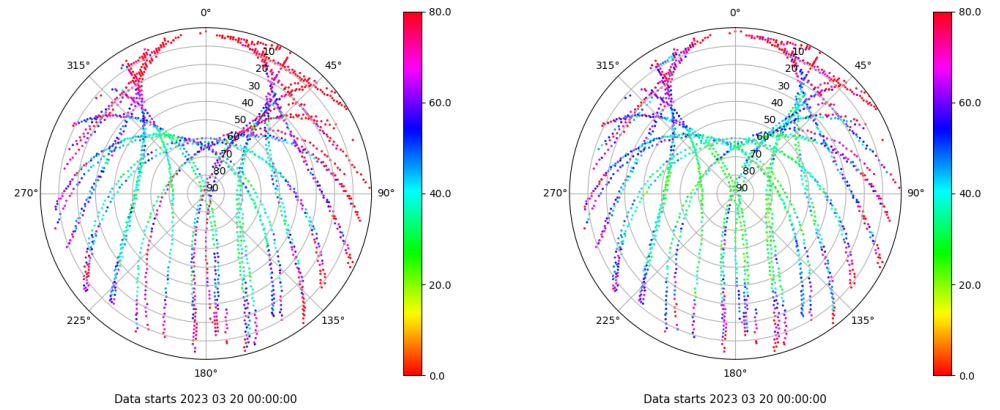
## Señal-Ruido GLO L1 y L2

Skyplot for station XIX1. Signal to Noise S1C Data file XIX100ESP\_R\_2023079.xtr Skyplot for station XIX1. Signal to Noise S2C Data file XIX100ESP\_R\_2023079.xtr



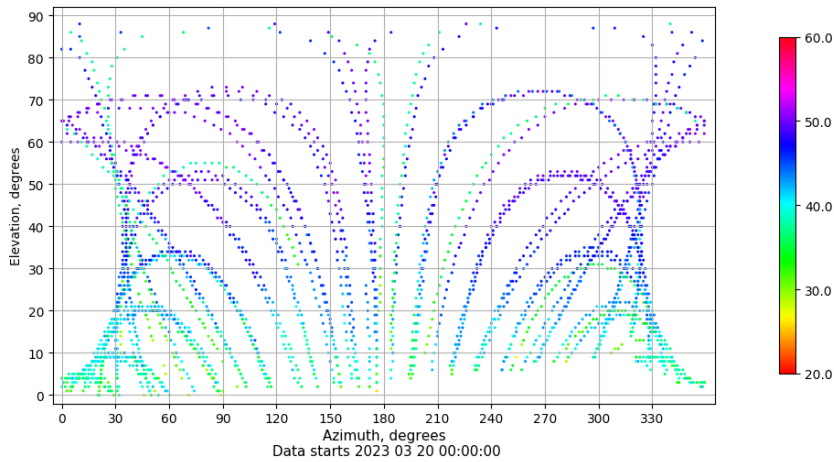
## Multipath GLO L1 y L2

Skyplot for station XIX1. Parameter M1C Data file XIX100ESP\_R\_2023079.xtr Skyplot for station XIX1. Parameter M2C Data file XIX100ESP\_R\_2023079.xtr



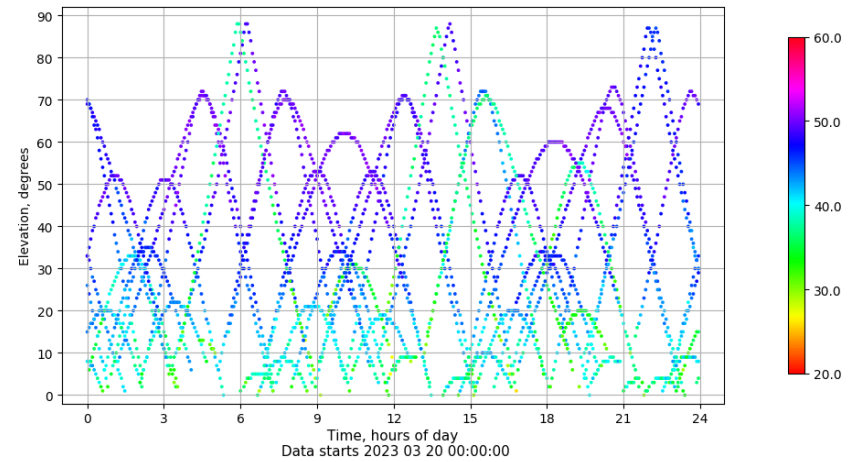
## Azimuth-Elevacion

Azimuth-elevation plot for station XIX1. Signal to Noise S1C Data file XIX100ESP\_R\_2023079.xtr



## Tiempo-Elevacion

Time-elevation plot for station XIX1. Signal to Noise S1C Data file XIX100ESP\_R\_2023079.xtr



# Control de calidad GNSS GAL diario

Estacion: XIX1

Fecha: 2023 03 20

Dia del año: 079

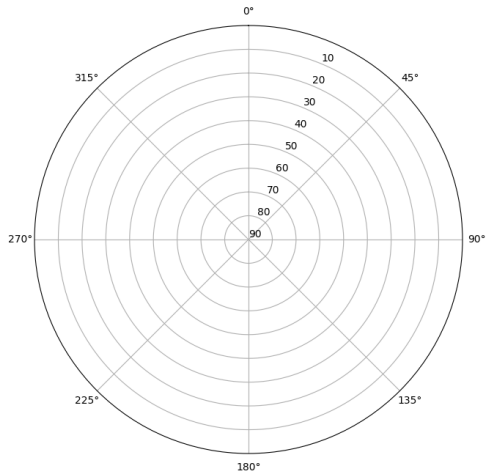
## Señal-Ruido GAL E1 y E5

Skyplot for station XIX1. Signal to Noise S1X Data file XIX100ESP\_R\_2023079.xtr



Data starts 2023 03 20 00:00:00

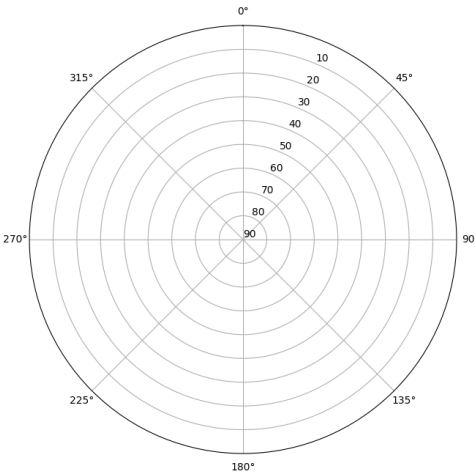
Skyplot for station XIX1. Signal to Noise S5X Data file XIX100ESP\_R\_2023079.xtr



Data starts 2023 03 20 00:00:00

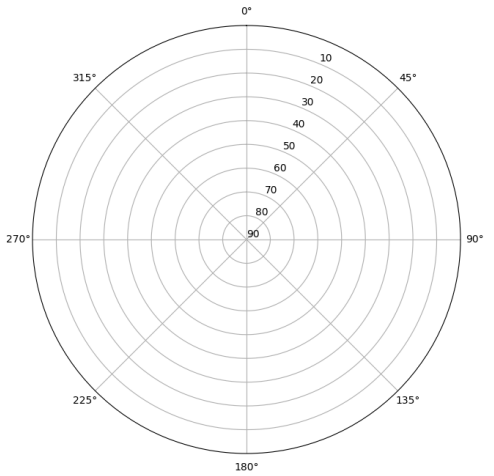
## Multipath GAL E1 y E5

Skyplot for station XIX1. Parameter M1X Data file XIX100ESP\_R\_2023079.xtr



Data starts 2023 03 20 00:00:00

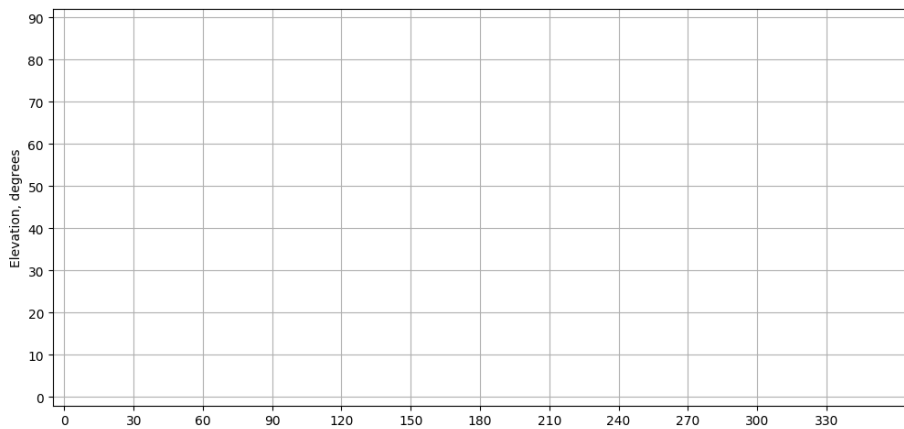
Skyplot for station XIX1. Parameter M5X Data file XIX100ESP\_R\_2023079.xtr



Data starts 2023 03 20 00:00:00

## Azimut-Elevacion


Azimuth-elevation plot for station XIX1. Signal to Noise S1X Data file XIX100ESP\_R\_2023079.xtr



Data starts 2023 03 20 00:00:00

## Tiempo-Elevacion

Time-elevation plot for station XIX1. Signal to Noise S1X Data file XIX100ESP\_R\_2023079.xtr



Data starts 2023 03 20 00:00:00