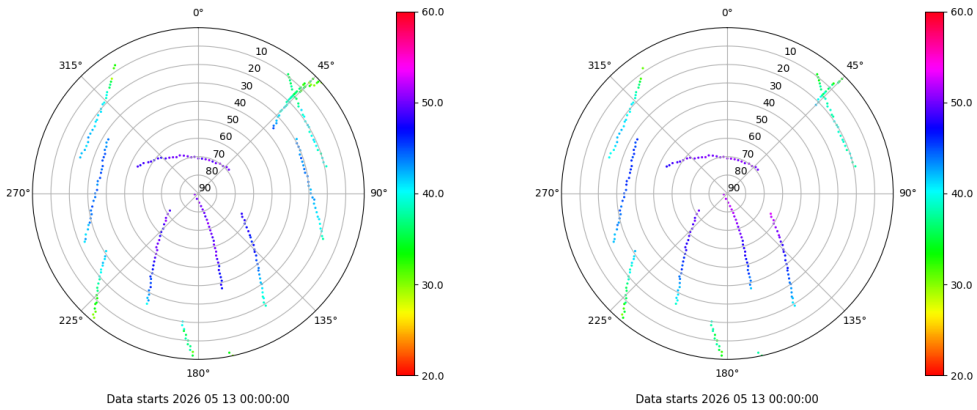


Control de calidad GNSS GPS diario

Estacion: VILH
 Fecha: 2026 05 13
 Dia del año: 133

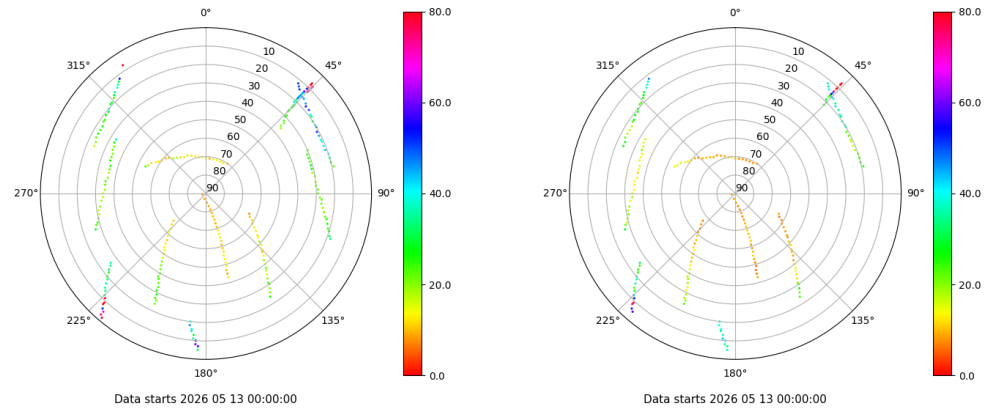
Señal-Ruido GPS L1 y L2

Skyplot for station VILH. Signal to Noise S1C Data file VILH00ESP_R_2026133.xtr Skyplot for station VILH. Signal to Noise S2X Data file VILH00ESP_R_2026133.xtr



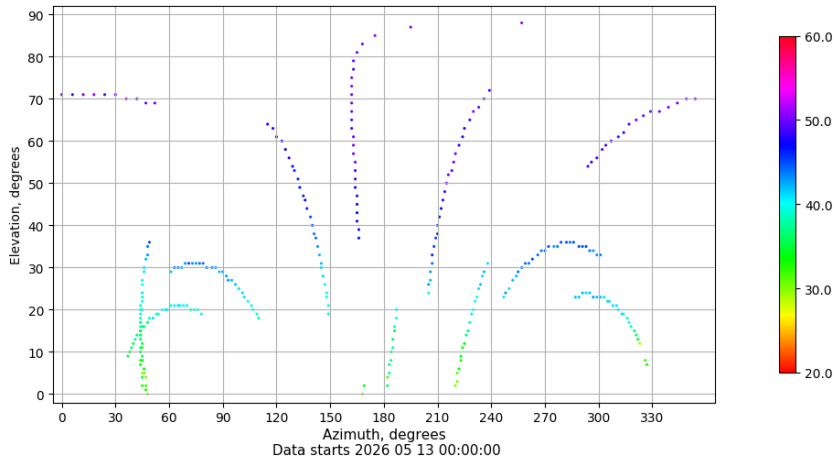
Multipath GPS L1 y L2

Skyplot for station VILH. Parameter M1C Data file VILH00ESP_R_2026133.xtr Skyplot for station VILH. Parameter M2X Data file VILH00ESP_R_2026133.xtr



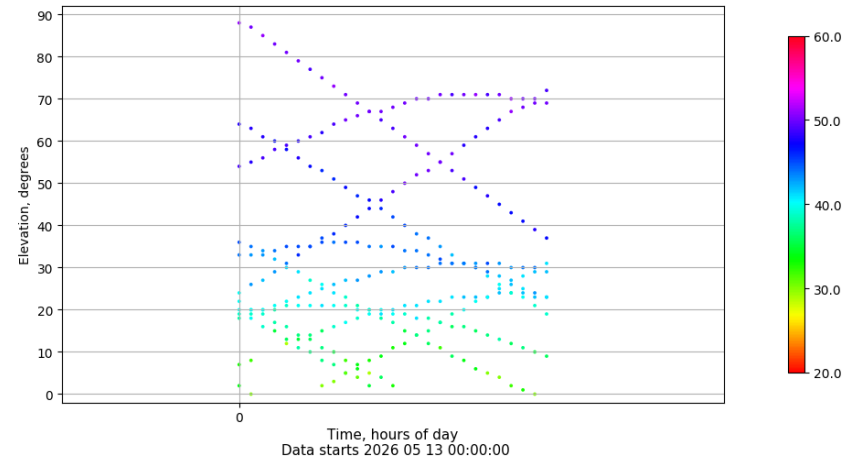
Azimuth-Elevacion

Azimuth-elevation plot for station VILH. Signal to Noise S1C Data file VILH00ESP_R_2026133.xtr



Tiempo-Elevacion

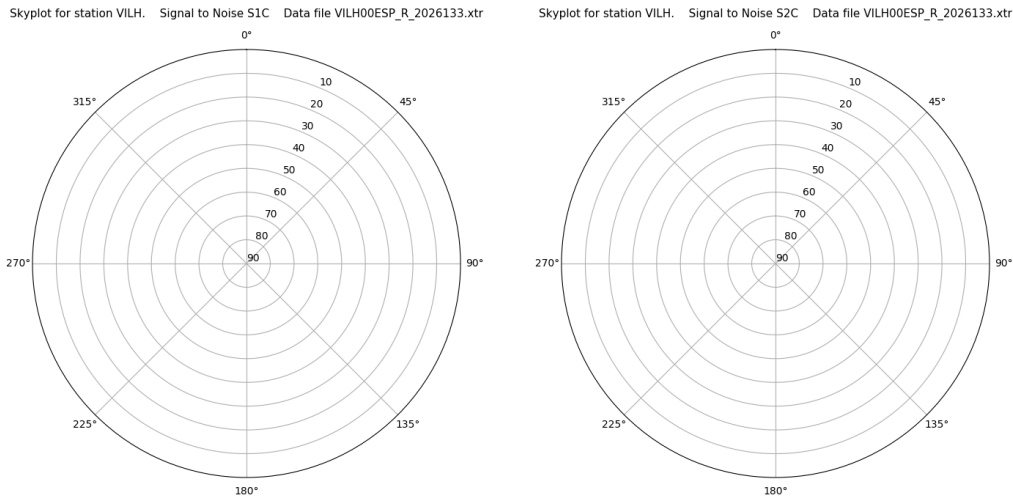
Time-elevation plot for station VILH. Signal to Noise S1C Data file VILH00ESP_R_2026133.xtr



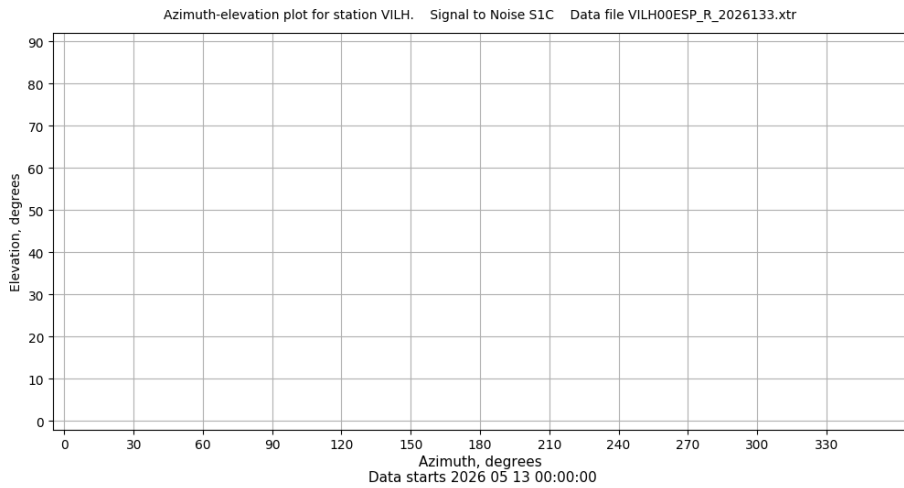
Control de calidad GNSS GLO diario

Estacion: VILH
 Fecha: 2026 05 13
 Dia del año: 133

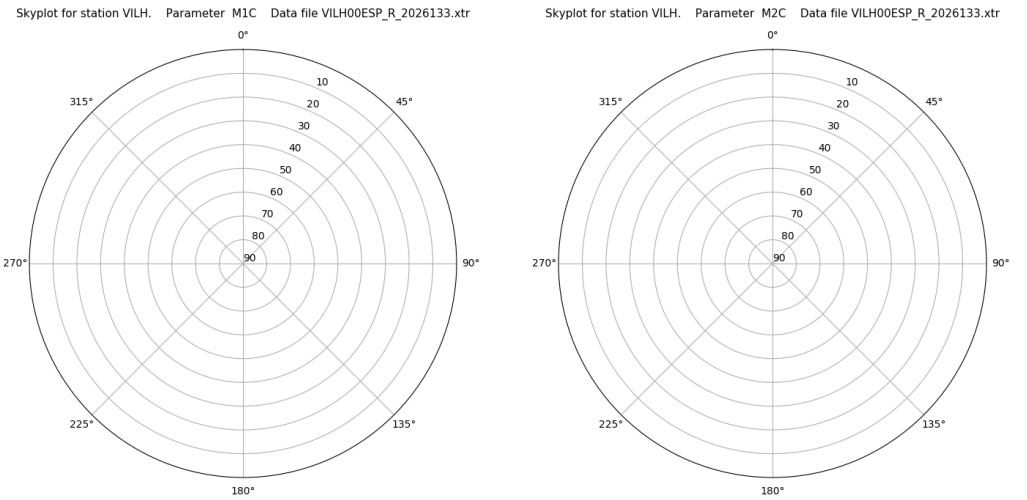
Señal-Ruido GLO L1 y L2



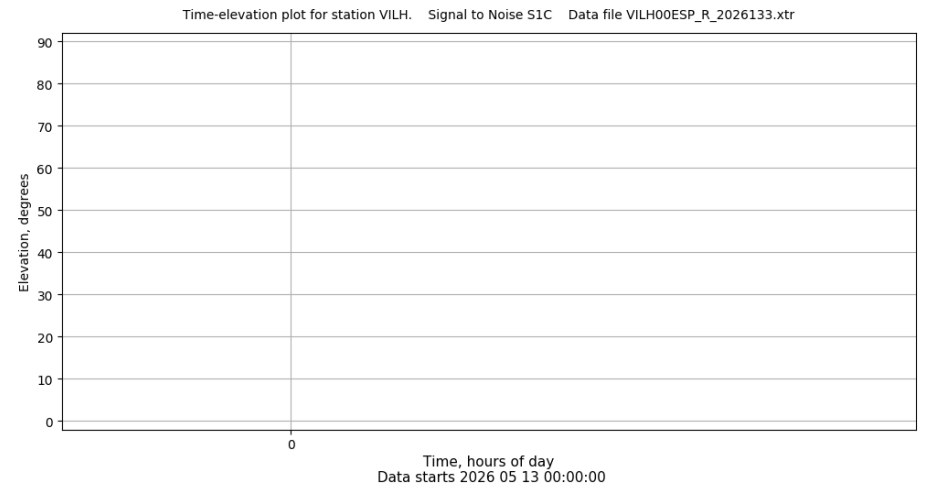
Azimut-Elevacion



Multipath GLO L1 y L2



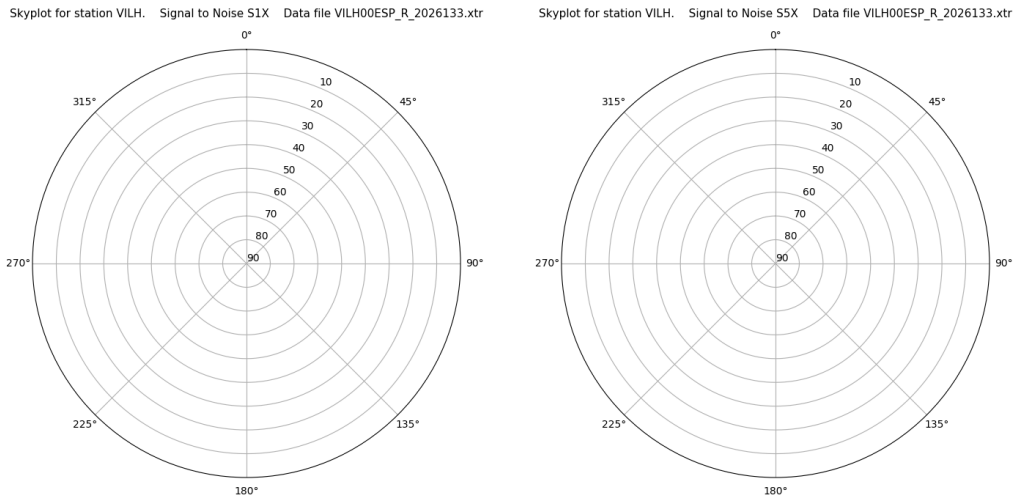
Tiempo-Elevacion



Control de calidad GNSS GAL diario

Estacion: VILH
 Fecha: 2026 05 13
 Dia del año: 133

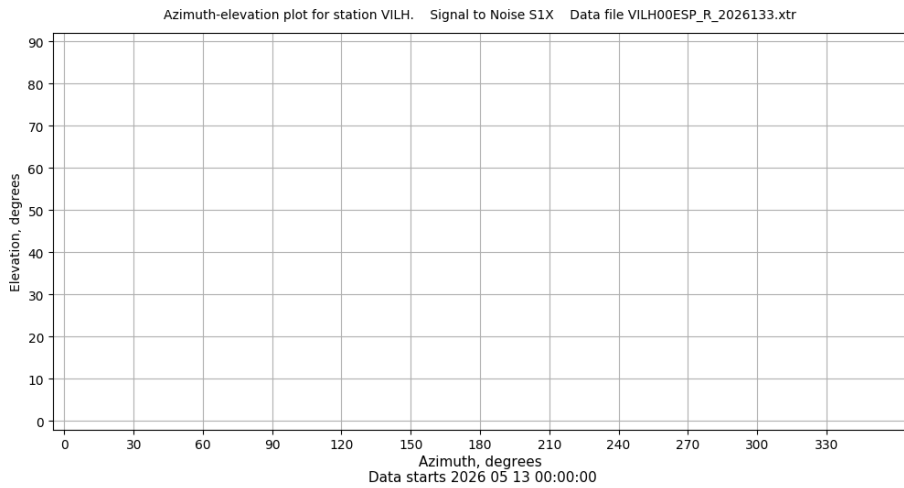
Señal-Ruido GAL E1 y E5



Data starts 2026 05 13 00:00:00

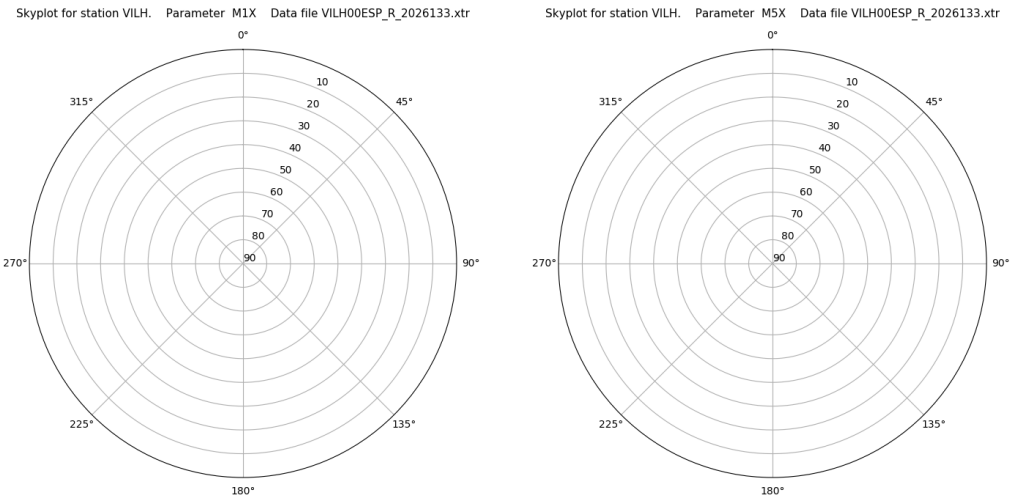
Data starts 2026 05 13 00:00:00

Azimut-Elevacion



Data starts 2026 05 13 00:00:00

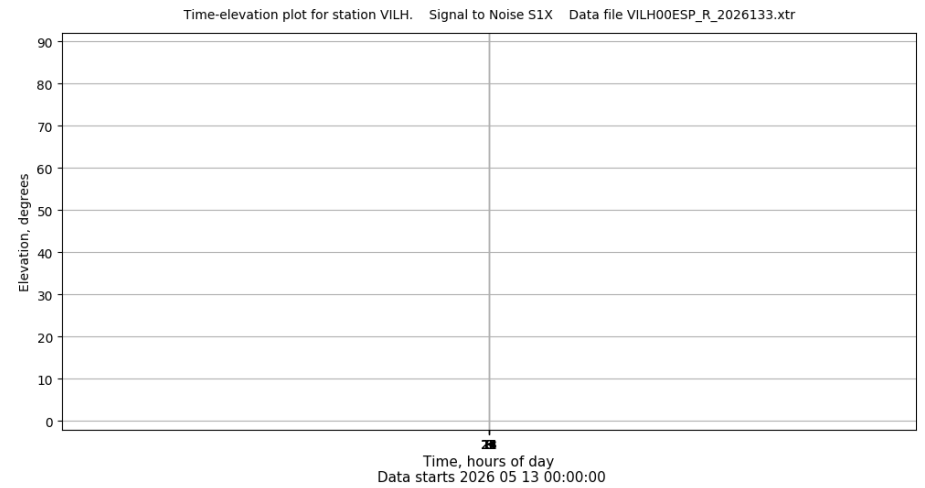
Multipath GAL E1 y E5



Data starts 2026 05 13 00:00:00

Data starts 2026 05 13 00:00:00

Tiempo-Elevacion



Data starts 2026 05 13 00:00:00